



1801 W. 13th Ave
Denver, CO 80204
Ph: 303.928.7128
www.petro-fs.com

March 7, 2014

Mr. Matt Lepore, Director
Colorado Oil and Gas Conservation Commission
1120 Lincoln Street
Suite 801
Denver, Colorado 80203

**RE: COGCC Rule 318A.e.: Proposed Wellbore Spacing Unit
Booth J-26H Well
Section 26: NWNE, SWNE, NWSE, SWSE
Township 7 North, Range 65 West
Weld County, Colorado**

Dear Mr. Lepore:

Bayswater Exploration & Production, LLC (Bayswater) is planning to drill the above referenced well in accordance with the provisions set out in COGCC Rule 318A.e. Bayswater's proposed wellbore spacing unit are depicted on each of the attached Proposed Wellbore Spacing Unit plat, Section 26, Township 7 North, Range 65 West.

Bayswater is not the only owner within the proposed wellbore spacing unit for this well and has provided notice to the remaining owners within the spacing unit, as required by COGCC Rule 318A.e.(6). Copies of the required notification letters are on file at Bayswater's office. Bayswater received no objection and has signed waivers from each of the remaining owners within the proposed spacing units.

Attached is a copy of the Proposed Wellbore Spacing Unit Plat for the subject well to assist in your review and approval of Bayswater's Form 4 Sundry for the Booth J-26H Well.

We are what we repeatedly do. Excellence, then, is not an act, but a habit.

-Aristotle



Mr. Matt Lepore
March 7, 2014
Page Two

1801 W. 13th Ave
Denver, CO 80204
Ph: 303.928.7128
www.petro-fs.com

Bayswater respectfully requests the COGCC review the attached information and approve the requested proposed wellbore spacing unit for the Booth J-26H Well. Many thanks for your attention to this matter.

Respectfully,

Sonia Stephens
Regulatory Technician
Agent for Bayswater Exploration & Production, LLC

:ss

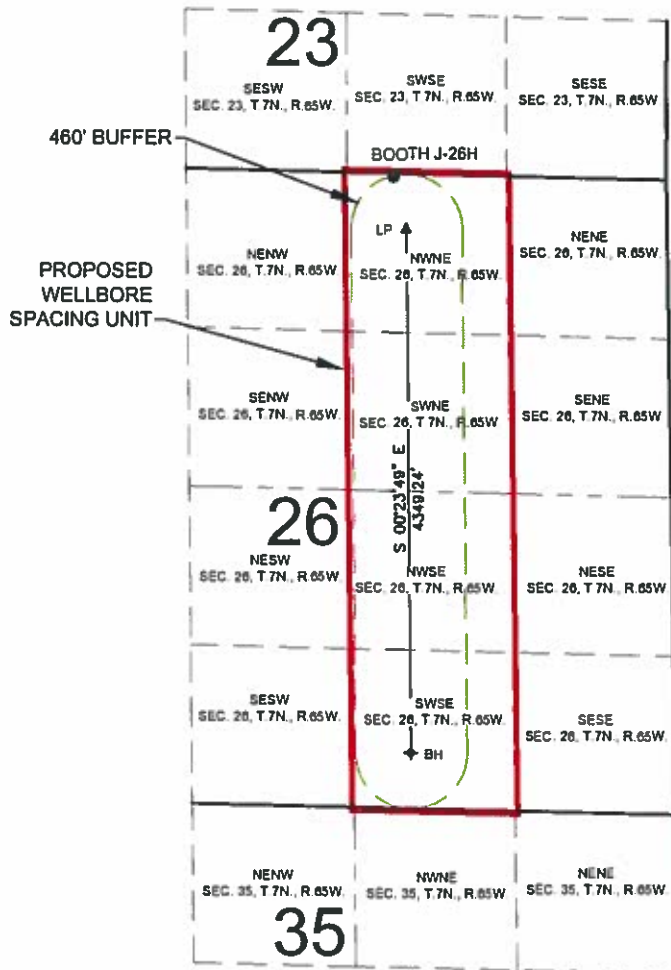
Attachment: Proposed Wellbore Spacing Unit Plat

We are what we repeatedly do. Excellence, then, is not an act, but a habit.

-Aristotle

PROPOSED 318A.e. WELLBORE SPACING UNIT

SECTION 26, TOWNSHIP 7 NORTH, RANGE 65 WEST, 6TH P.M.



SURFACE LOCATION

NAD83

LATITUDE= 40.551659°

LONGITUDE= 104.628751°

LANDING POINT LOCATION

NAD83

LATITUDE= 40.550451°

LONGITUDE= 104.628393°

BOTTOM HOLE LOCATION

NAD83

LATITUDE= 40.538513°

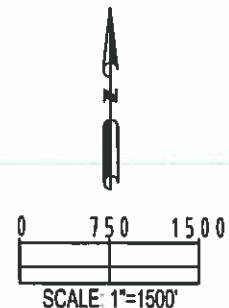
LONGITUDE= 104.628438°


WELL BOOTH J-26H TO BE LOCATED 28' FNL AND 2274' FEL, SEC. 26, T7N, R65W

LEGEND

- = PROPOSED WELL
- ▲ = LANDING POINT
- ◆ = BOTTOM HOLE

LP = LANDING POINT
BH = BOTTOM HOLE



<div>PREPARED BY:</div> <div></div> <div>Petroleum Field Services, LLC</div> <div>7535 Hilltop Circle</div> <div>Denver, CO 80221</div>	<div>FIELD DATE:</div> <div>03-20-12</div>		<div>SURFACE LOCATION:</div> <div>NW 1/4 NE 1/4,</div> <div>SEC. 26, T7N, R65W, 6TH P.M.</div>	
	<div>DRAWING DATE:</div> <div>01-30-14</div>		<div>WELD COUNTY, COLORADO</div>	
	<div>BY:</div> <div>KAD</div>	<div>CHECKED:</div> <div>CLM</div>		