








#### HYDROGRAPHY:

FEATURE	PRESENT WITHIN 1,000 ft
Water Well	No 
Spring	No 
Ditch	No 
Intermittent Stream	Yes - 401 ft NNE 
Perennial Stream	No 
Water Body	Yes - 871 ft NW 
County Watershed	No 

Notes / Comments:



**Ursa** | OPERATING COMPANY

**Castle Springs Federal Q Pad**

39.456285 -107.535999

#### Form 2A - Attachment E

Topographic Map Showing Surface Waters



Well Pad



Proposed Development

County Roads

Local Roads

0 500 1,000  
Feet



**HCSI**  
ENVIRONMENTAL CONSULTANTS

Hill Country Compliance Solutions, Inc.



Author: M Spinelli

Revision: 0

Date: 2/17/2014