












COLORADO PACIFIC PETR CORP – 18643
ANDERSON-WHITING #1
API # 05-077-08272

COGIS - WELL Information

Scout Card  [Related](#)  [Insp.](#)  [1 Mile](#)  [MIT](#)  [NOAV](#)  [GIS](#)  [Doc](#)  [Review](#)  [COA](#)  [Wellbore](#)  [Orders](#)

Surface Location Data for API # 05-077-08272

Status: PA

Well Name/No: [ANDERSON-WHITING #1](#) (click well name for production)
Operator: COLORADO PACIFIC PETR CORP - 18643
Status Date: 4/29/1980 Federal or State Lease #:
County: MESA #077 Location: NWSE 26 2S 2E U PM
Field: WILDCAT - #99999 Elevation: 5,412 ft.
Planned Location 1980 FSL 1980 FEL Lat/Long: 38.952515/-108.336578 Lat/Long Calculated From Footages

Wellbore Data for Sidetrack #00

Status: AB

4/29/1980

Wellbore Permit

Permit #: 0 Expiration Date: 8/29/1980
Prop Depth/Form: Surface Mineral Owner Same:
Mineral Owner: FEE Surface Owner:
Unit: Unit Number:
Formation and Spacing: Code: DKTA , Formation: DAKOTA , Order: 0 , Unit Acreage: 0, Drill Unit:

Wellbore Completed

Completion Date: 5/2/1980
Measured TD: 1656 Measured PB depth: 0
True Vertical TD: 0 True Vertical PB depth:

Formation	Log Top	Log Bottom	Cored	DSTs
-----------	---------	------------	-------	------

Completed information for formation DKTA

1st Production Date: N/A Choke Size: 0.000
Status Date: 4/29/1980 Open Hole Completion:
Commingled: Production Method:
Formation Name: DAKOTA Status: AB
Tubing Size: Tubing Setting Depth:
Tubing Packer Depth: Tubing Multiple Packer:
Open Hole Top: Open Hole Bottom:

No Initial Test Data was found for formation DKTA .

No Perforation Data was found for formation DKTA .



General Layout of pad showing Current Equipment and Abandoned Well
Image Date 8/8/2011



Abandoned Wellbore 05-077-08272 looking west towards 05-077-09350 pad/production equipment. Weathered cuttings in foreground.

Coordinate Information

LLA Coordinates

Latitude: 38 57 10.3 ☒ N ☐ S

Longitude: 108 20 12.2 ☐ E ☒ W

Height

Orthometric: 5416.9 Feet

Ellipsoidal: 5362.6 Feet

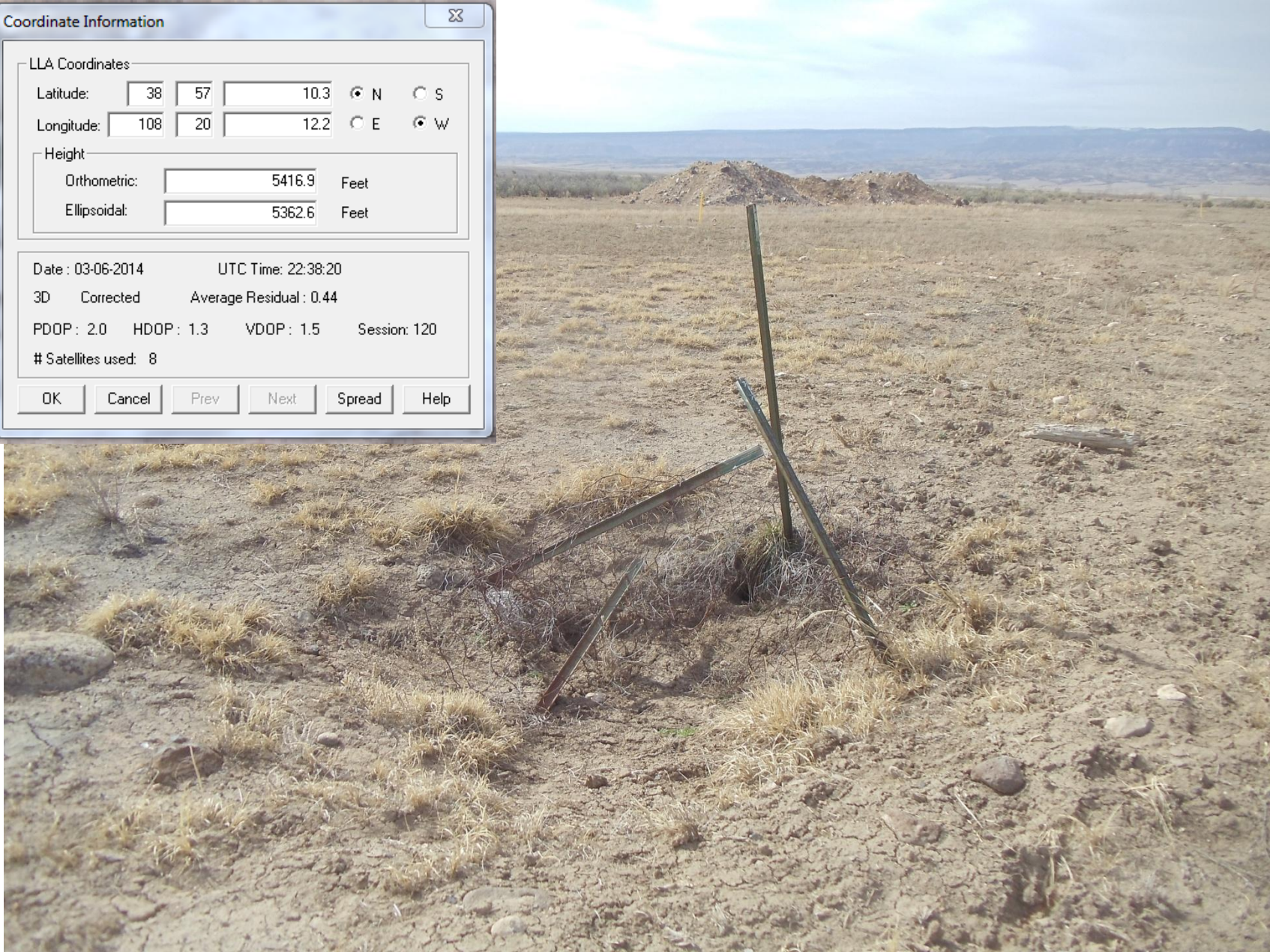
Date : 03-06-2014 UTC Time: 22:38:20

3D Corrected Average Residual : 0.44

PDOP : 2.0 HDOP : 1.3 VDOP : 1.5 Session: 120

Satellites used: 8

OK Cancel Prev Next Spread Help



Abandoned Wellbore 05-077-08272 looking southwest
CMT March 2 Corrected coordinates for Well bore location

NW guy line anchor for 05-077-08272



NE guy line anchor for 05-077-08272



Coordinate Information [X]

LLA Coordinates

Latitude: 38 57 10.9 ☒ N ☐ S

Longitude: 108 20 13.2 ☐ E ☒ W

Height

Orthometric: 5412.1 Feet

Ellipsoidal: 5357.7 Feet

Date : 03-06-2014 UTC Time: 22:42:02

3D Corrected Average Residual : 0.22

PDOP : 1.9 HDOP : 1.3 VDOP : 1.4 Session: 120

Satellites used: 8

[OK] [Cancel] [Prev] [Next] [Spread] [Help]

Coordinate Information [X]

LLA Coordinates

Latitude: 38 57 9.9 ☒ N ☐ S

Longitude: 108 20 11.1 ☐ E ☒ W

Height

Orthometric: 5411.3 Feet

Ellipsoidal: 5357.0 Feet

Date : 03-06-2014 UTC Time: 22:45:49

3D Corrected Average Residual : 0.48

PDOP : 2.0 HDOP : 1.3 VDOP : 1.5 Session: 120

Satellites used: 8

[OK] [Cancel] [Prev] [Next] [Spread] [Help]