




HYDROLOGY MAP

DOLPH TANK BATTERY 15C-1HZ



Legend

-  Well pad (proposed)
-  1000' buffer
-  Existing oil/gas well (COGCC)

Nearest Surface Water Feature

Ditch 115' W Elevation: 5020
Well elevation: 5036'

All measurements are made from
the reference well.



Date created: 2/20/2014
Created by: APC Regulatory GIS
Scale: 1:5,000
Projection: NAD83 UTM 13N