



Well DYER 1-2

Field WATTENBERG

County WELD State COLORADO

Location: API #: 05-123-29188

SHL: 1818° FNL & 190° FWL SW NW

DHL: 040 FNL & 034 FVL INV IN

SEC: 2 TWP: 6N RGE: 64W

Permanent Datum	GROUND LEVEL	Elevation	4790
Measured Error	KEELY BUILDING - 43'		

Drilling Measured From KELLY BUSHING

NONE

1

Elevatio

3. 4802

4790

1000

11

— 111 —

1111

11

1

5

1101

1000

bottom

0000

343

1000

Comments

SHORT JOINT ONE 6737'-6753'
SHORT JOINT TWO 7051'-7165'

LOG CORRELATED PSI COMPENSATED DENSITY COMPENSATED NEUTRON HIGH RESOLUTION
INDUCTION LOG DATED 1 APRIL 2012

WE APPRECIATE YOUR BUSINESS. MESA WIRELINE LLC, AULT, CO. (970) 834-2495



REPEAT PASS

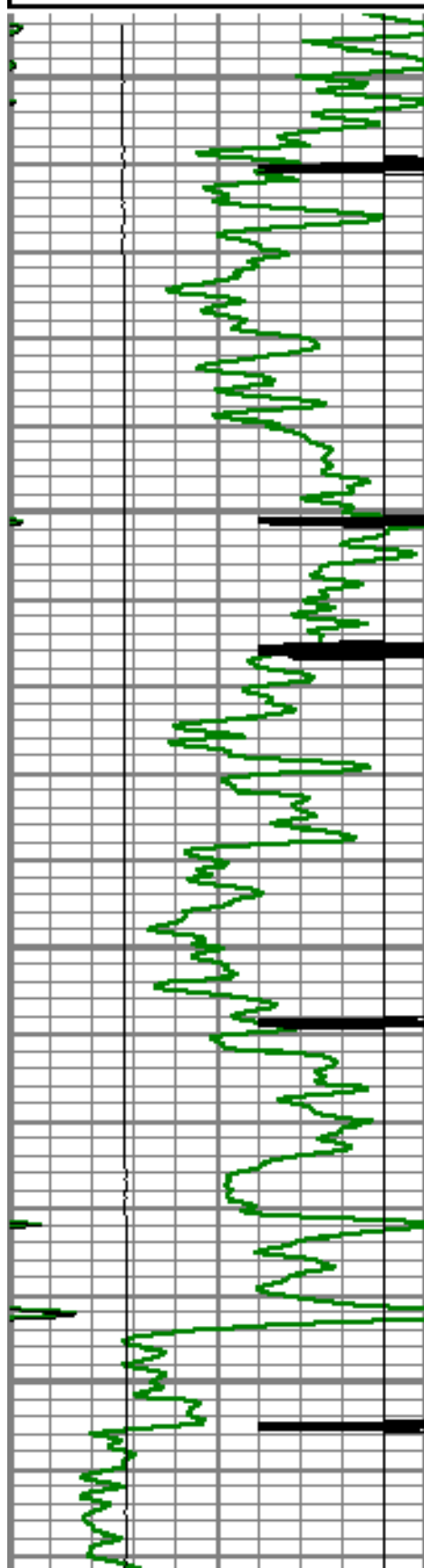
$$5'' = 100'$$

Database File: dyer 1-2.db
 Dataset Pathname: Wattenber/well/run1/pass8
 Presentation Format: dcbl_prb
 Dataset Creation: Thu Nov 14 08:59:34 2013 by Log Std Casedhole 09061
 Charted by: Depth in Feet scaled 1:240

0	Gamma Ray (GAPI)	200
0	LTEN (lb)	5000
9	CCL	-1

0	Amplified Amplitude (mV)	20
0	Amplitude (mV)	100
0	TT3 (usec)	280

200 Variable Density 1200


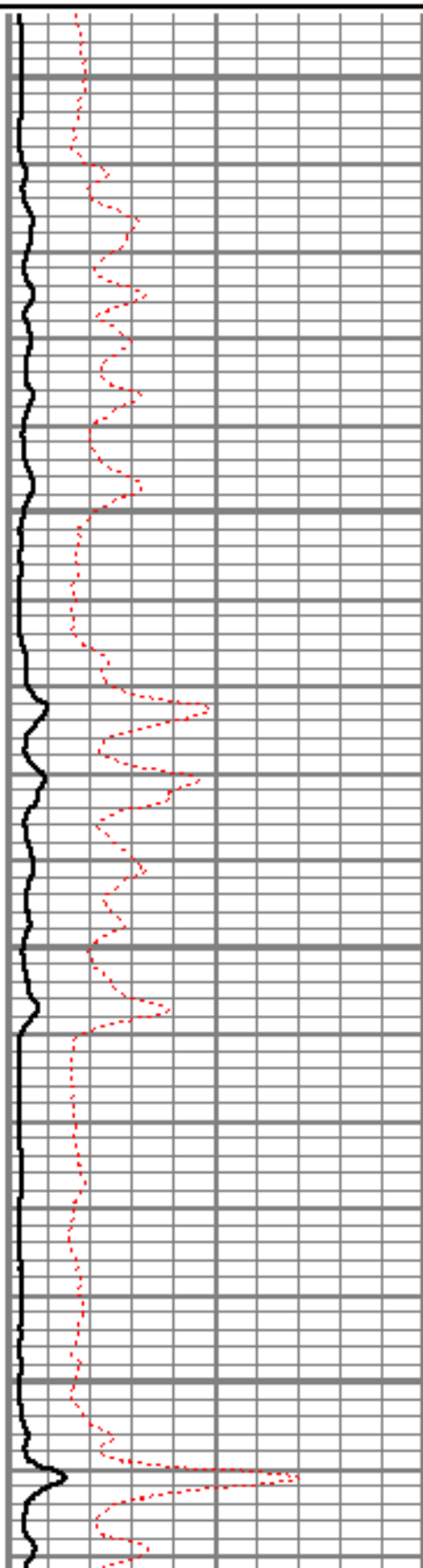


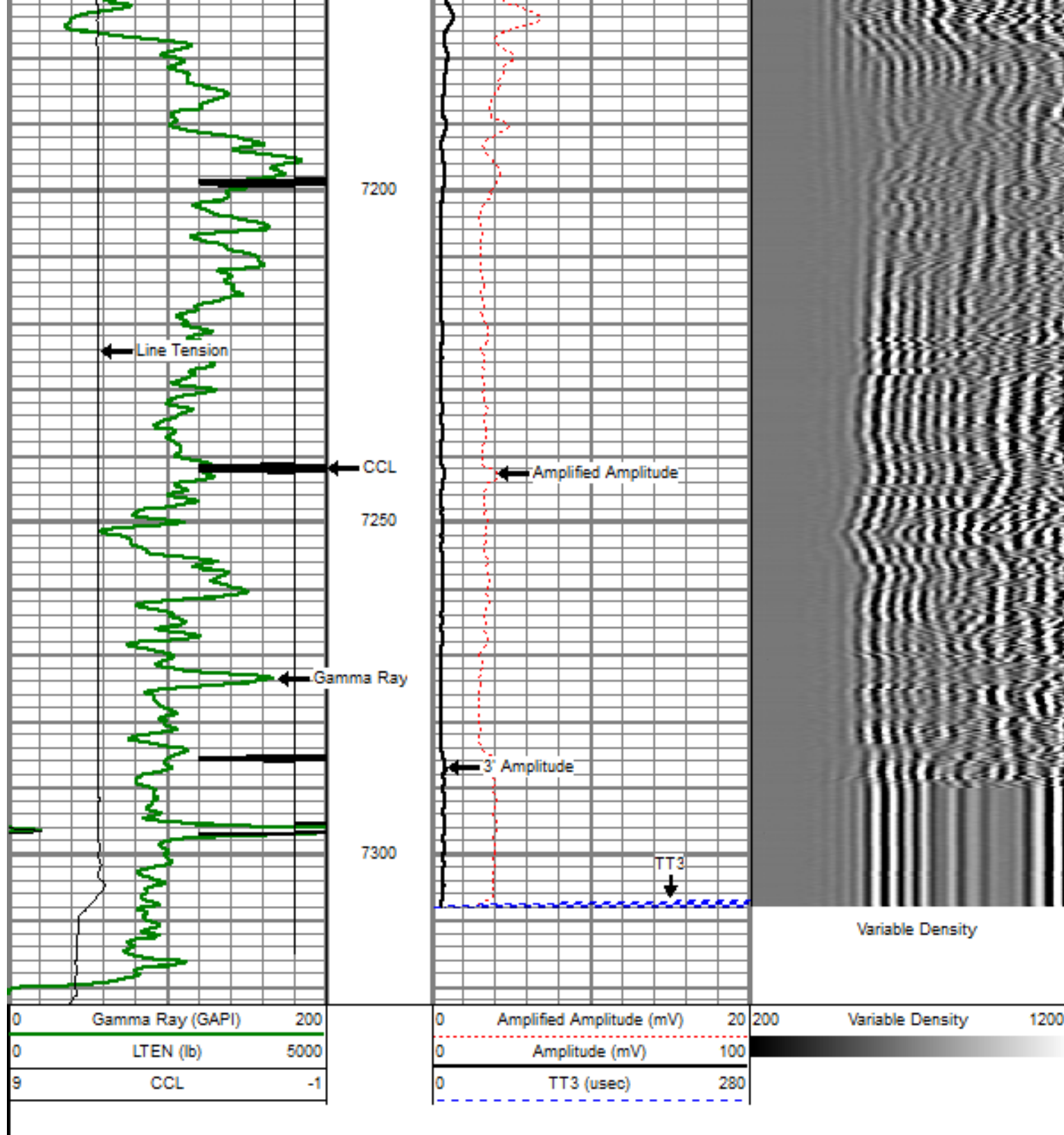
7000

7050

7100

7150





MAIN PASS

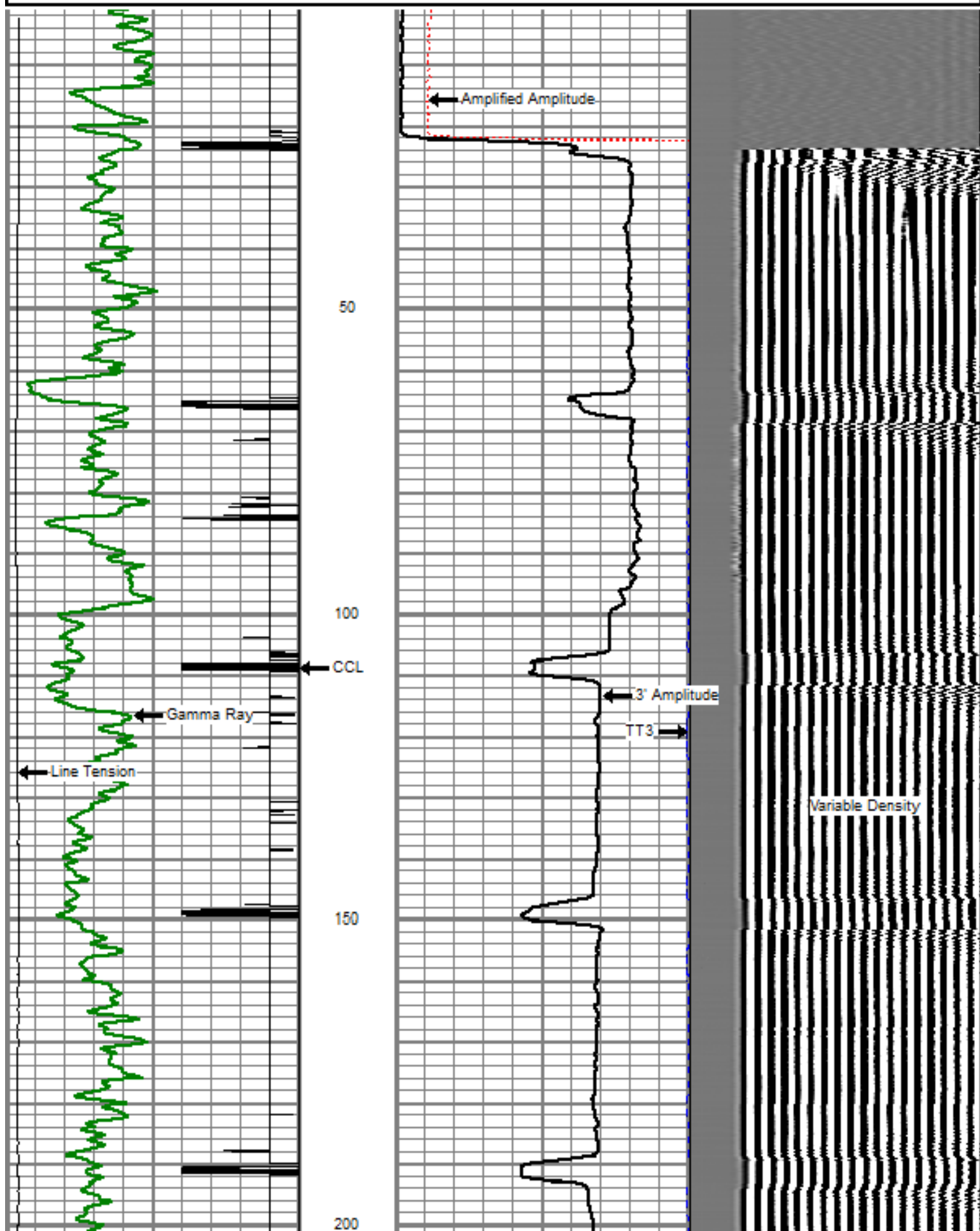
5" = 100'

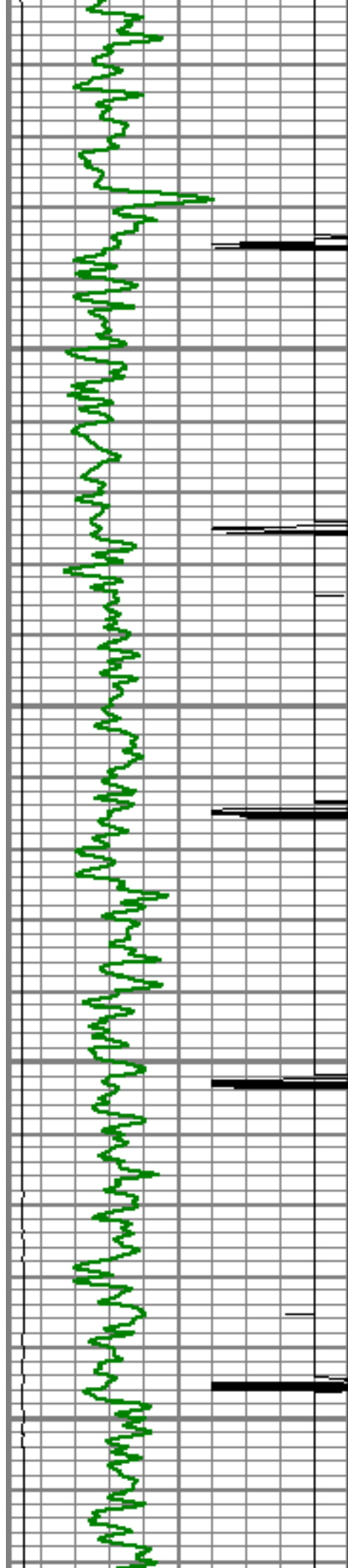
Database File: dyer 1-2.db
 Dataset Pathname: Wattenber/well/run1/pass15.1
 Presentation Format: dcbl_prb
 Dataset Creation: Thu Nov 14 13:07:11 2013 by Calc Std Casedhole 09061
 Charted by: Depth in Feet scaled 1:240

0	Gamma Ray (GAPI)	200
0	LTEN (lb)	5000
9	CCL	-1

0	Amplified Amplitude (mV)	20
0	Amplitude (mV)	100
0	TT3 (usec)	280

200	Variable Density	1200
-----	------------------	------







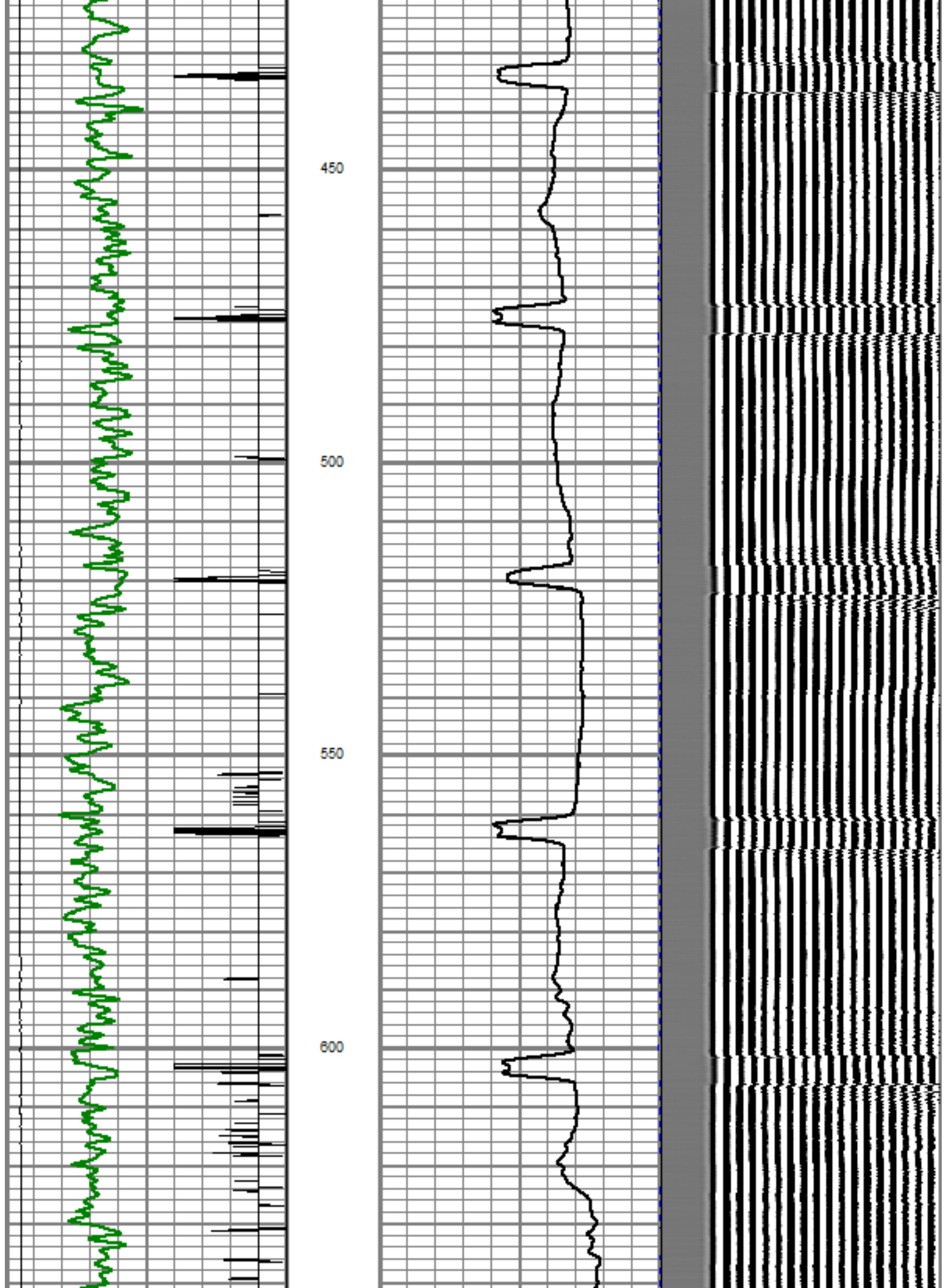
250

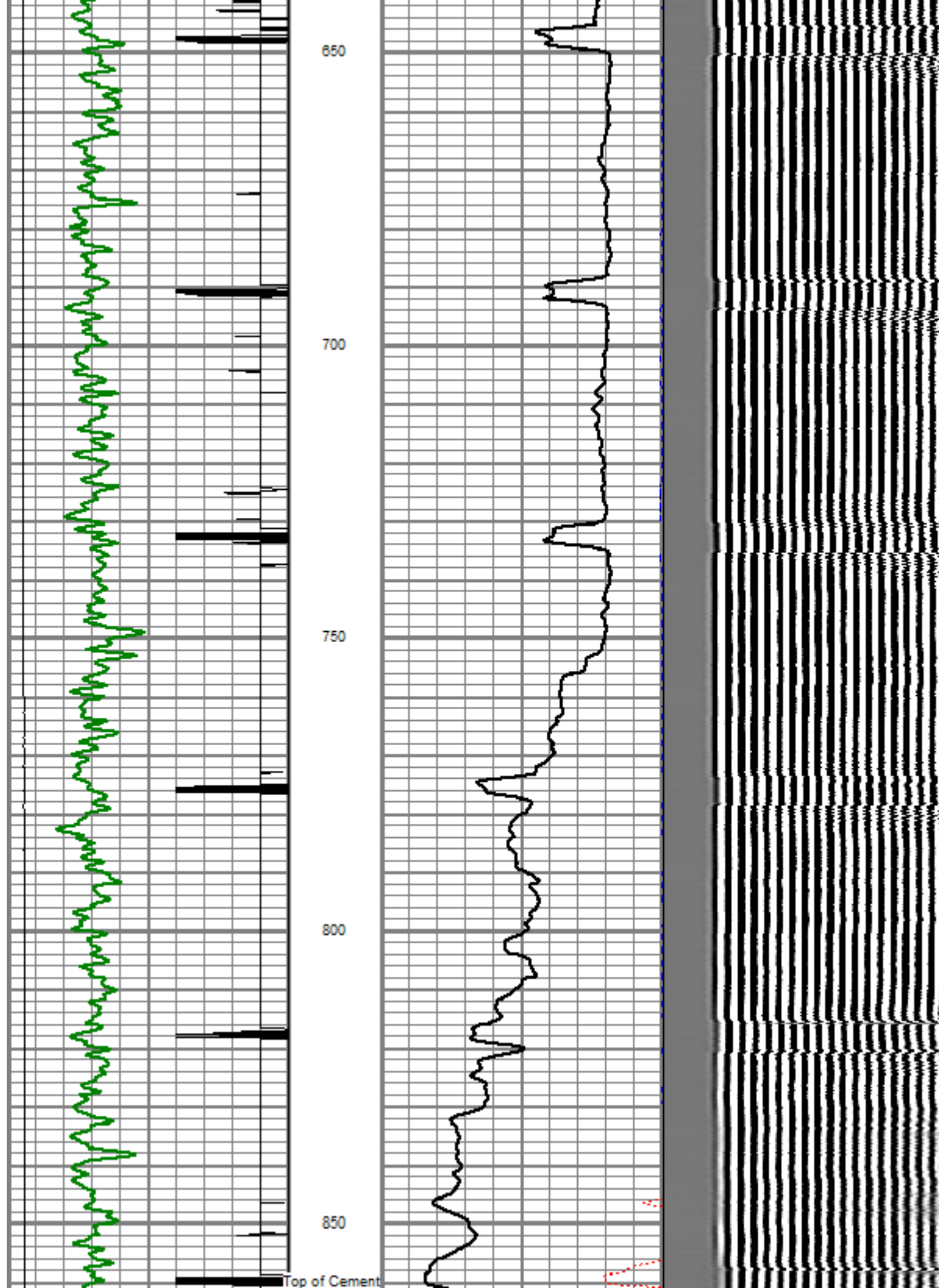
300

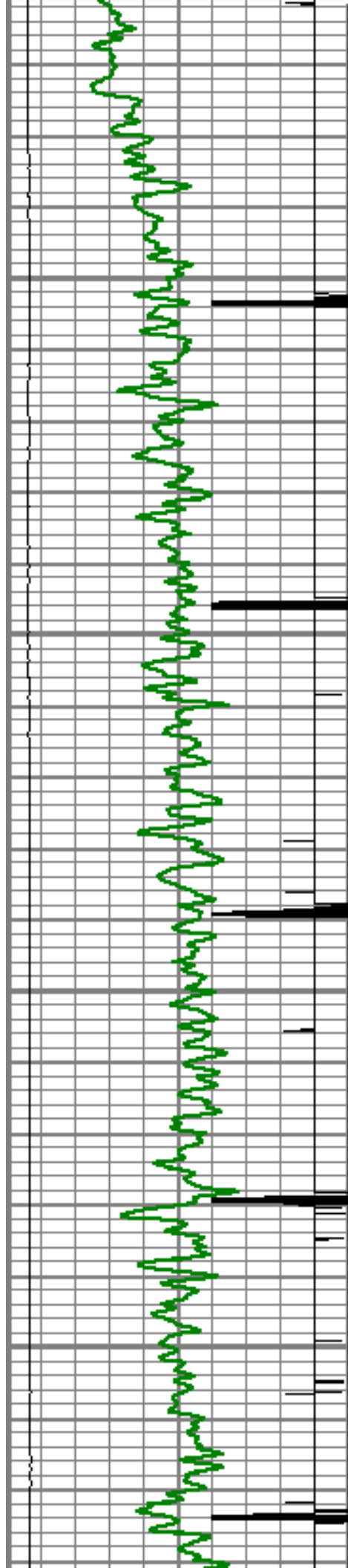
350

400








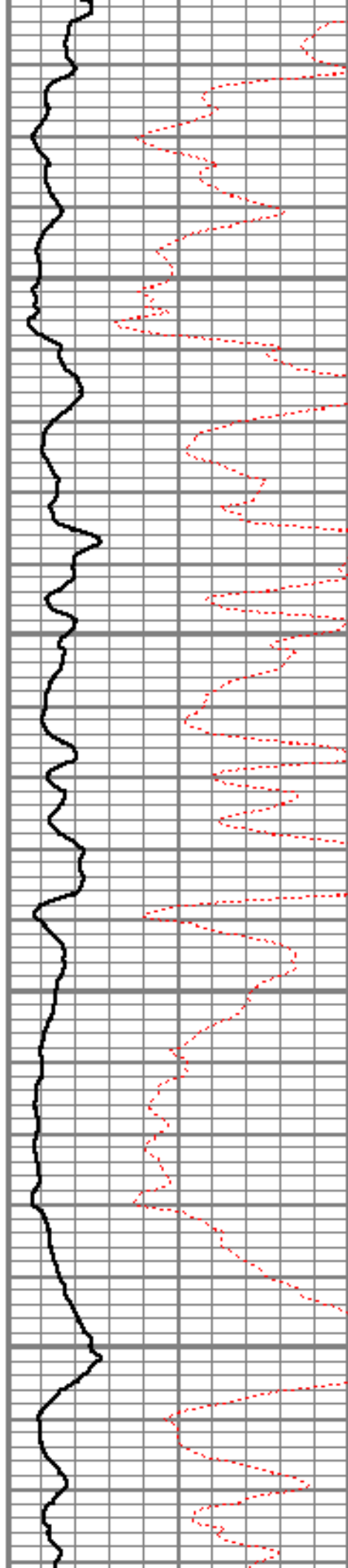


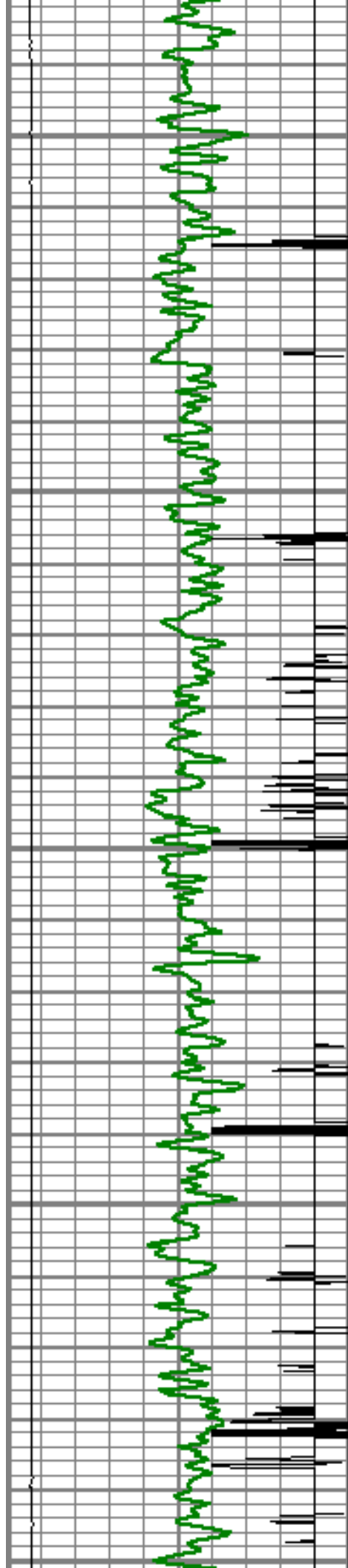
900

950

1000

1050






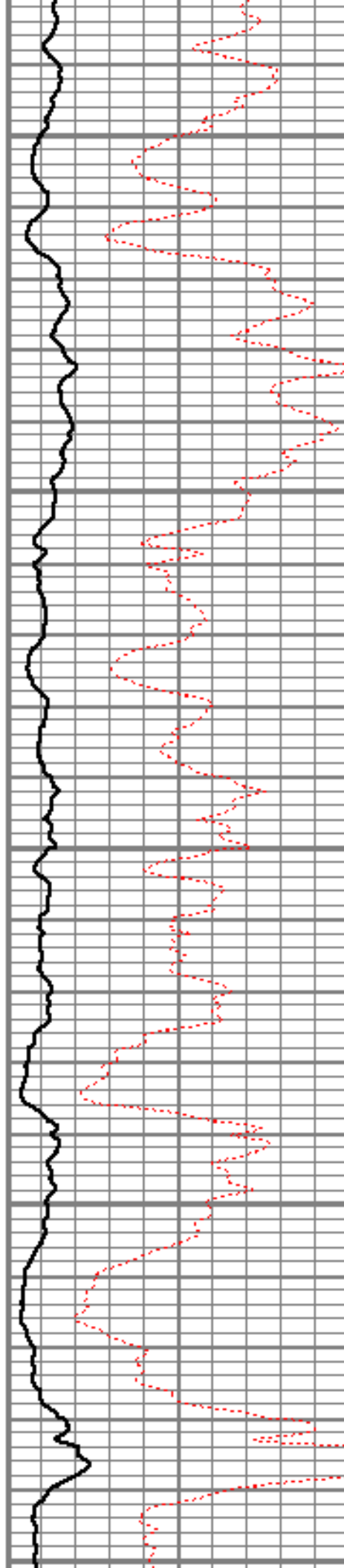
1100

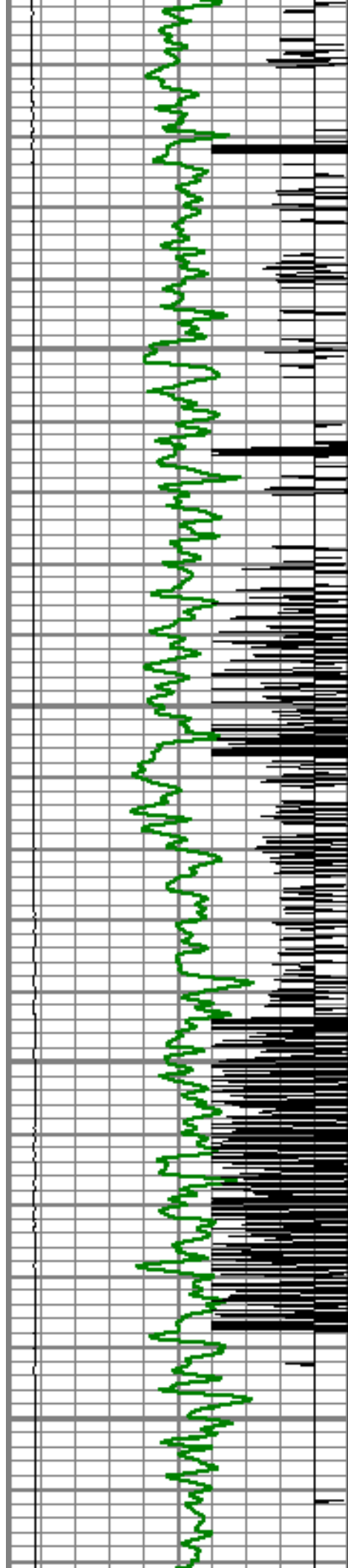
1150

1200

1250

1300




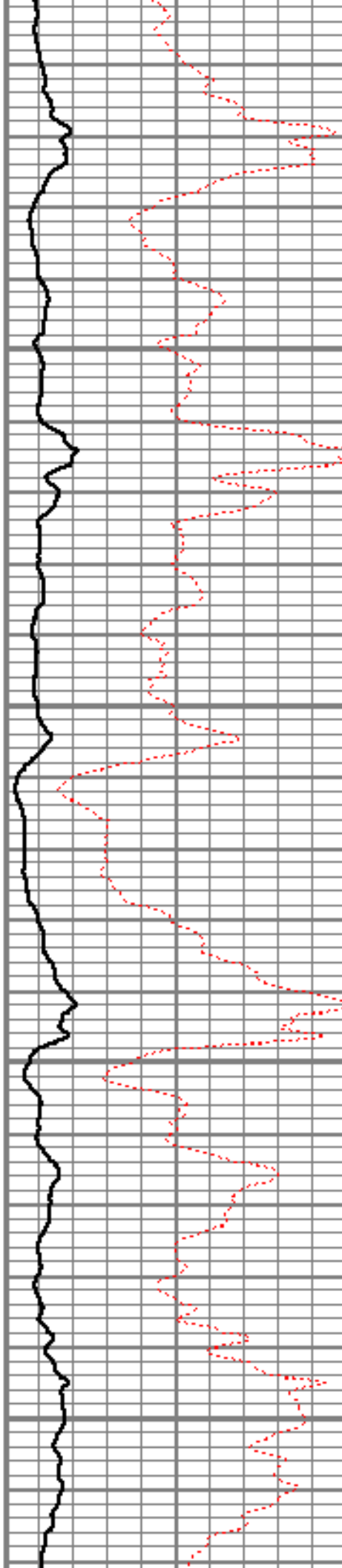



1350

1400

1450

1500




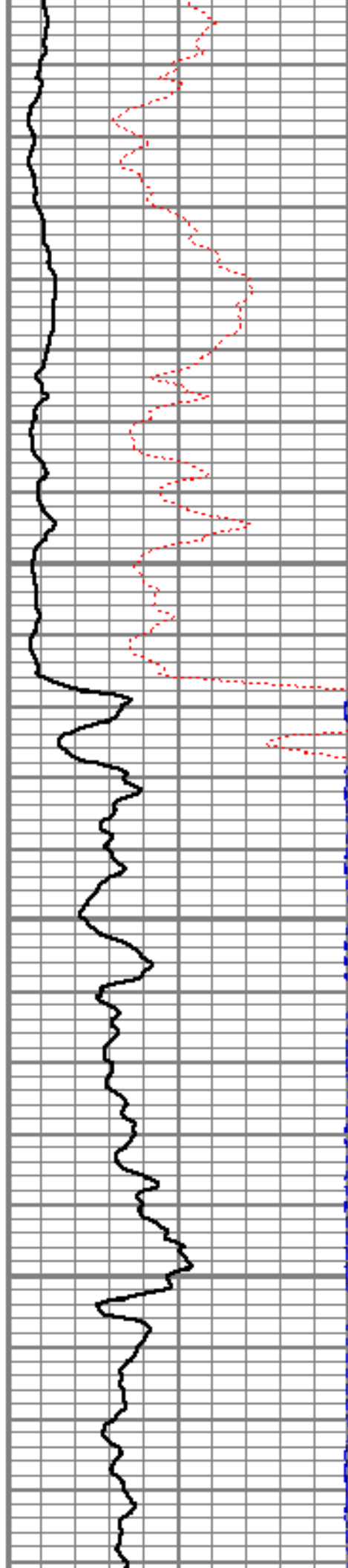


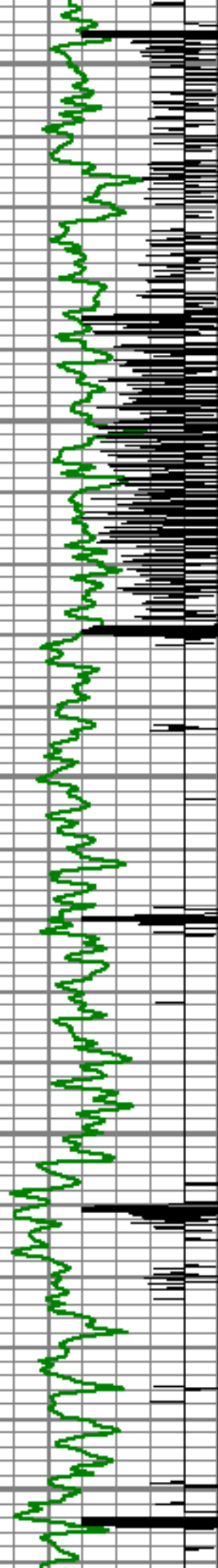
1550

1600

1650

1700






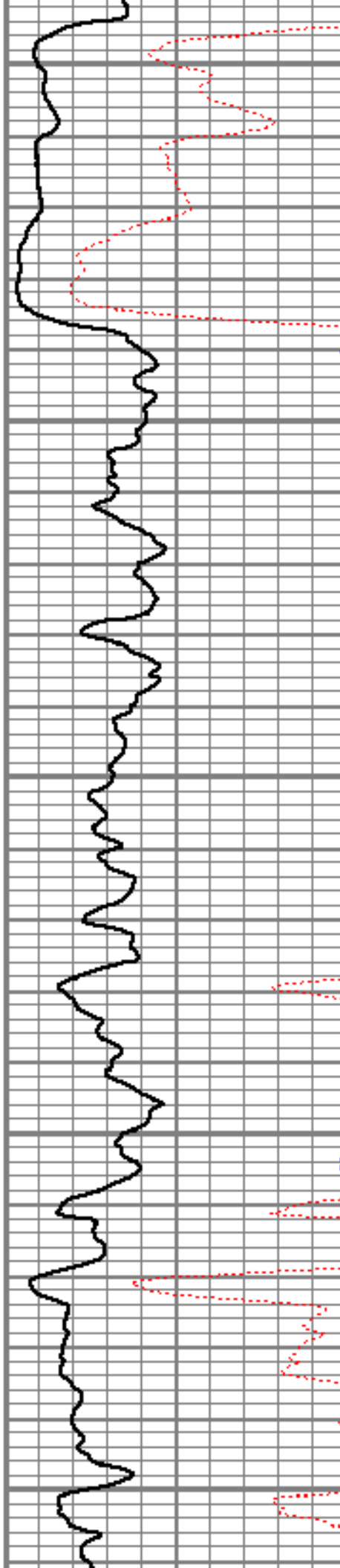
1750

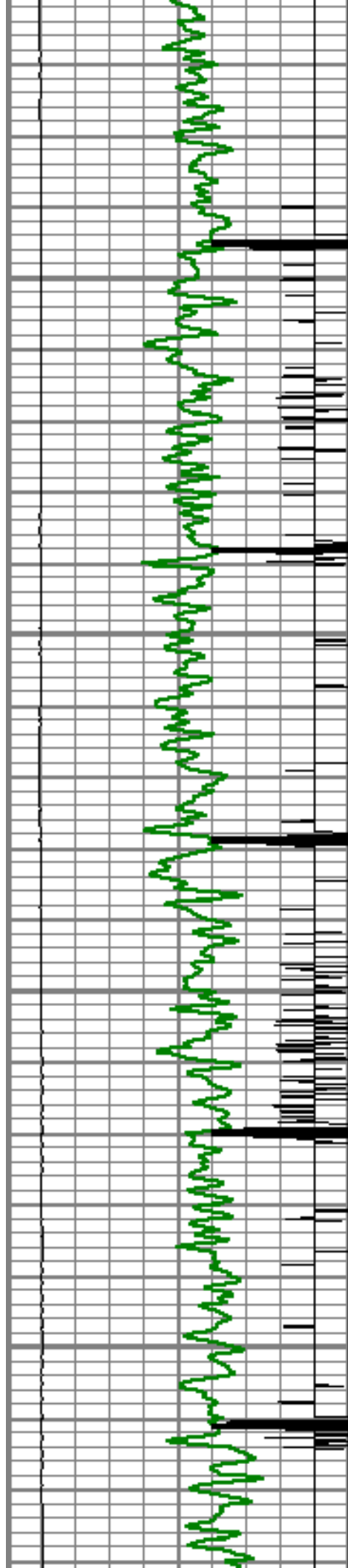
1800

1850

1900

1950




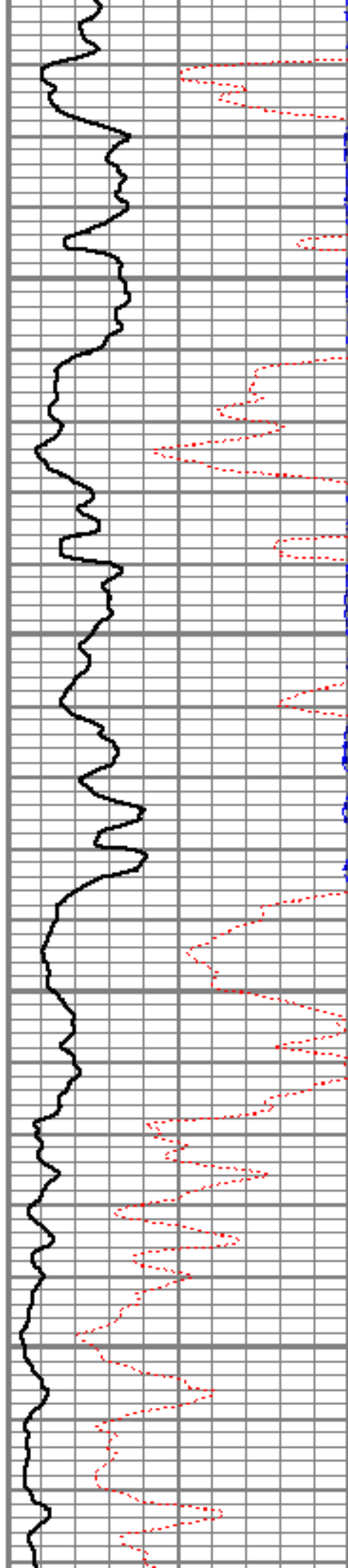


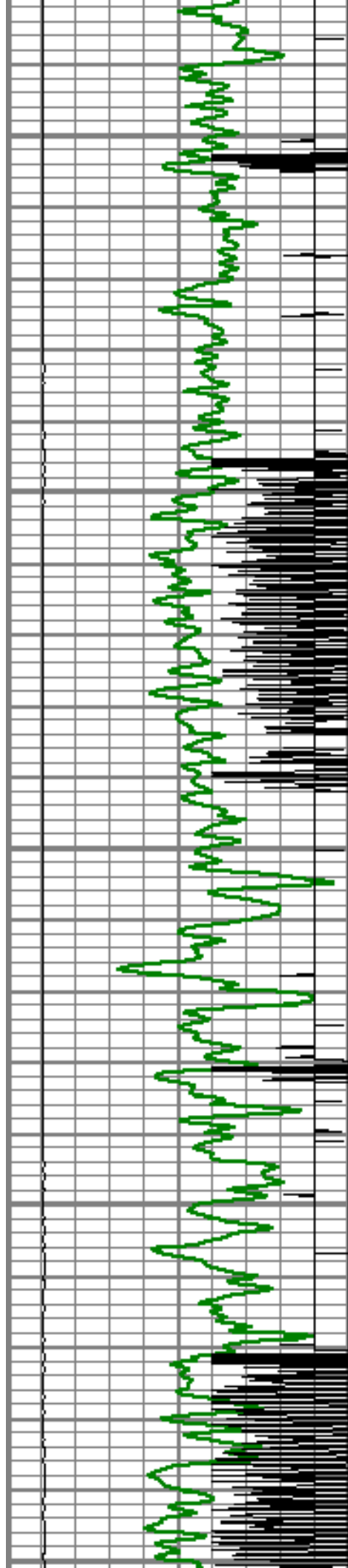
2000

2050

2100

2150






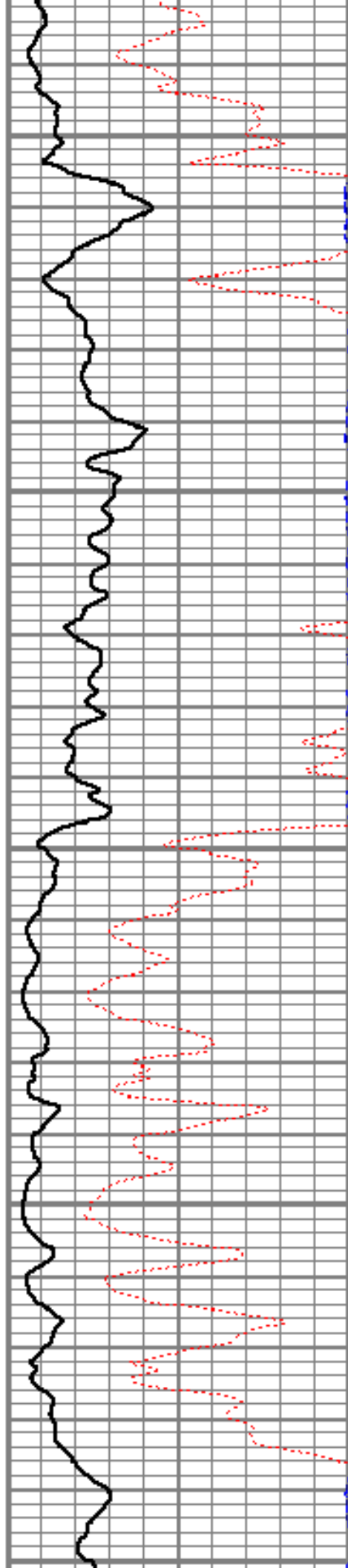
2200

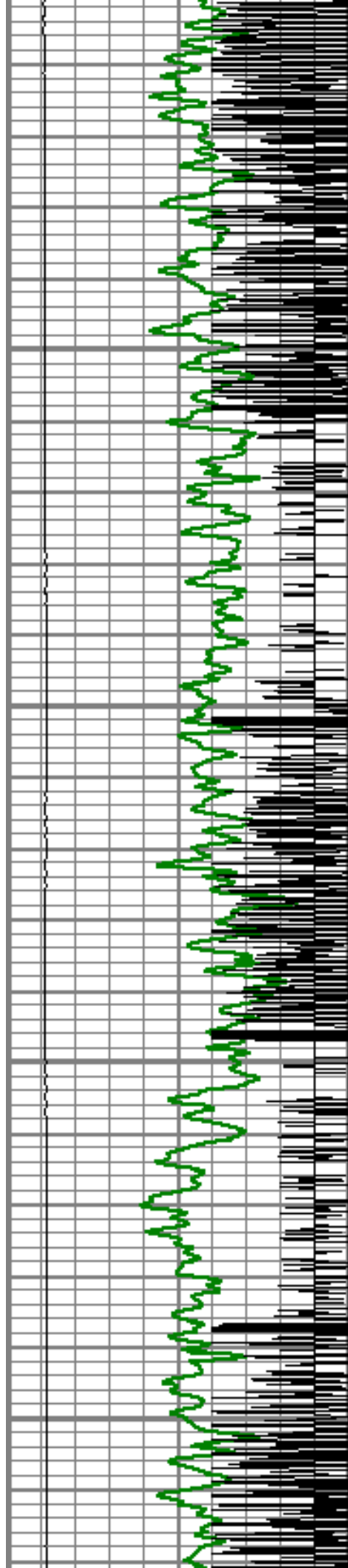
2250

2300

2350

2400




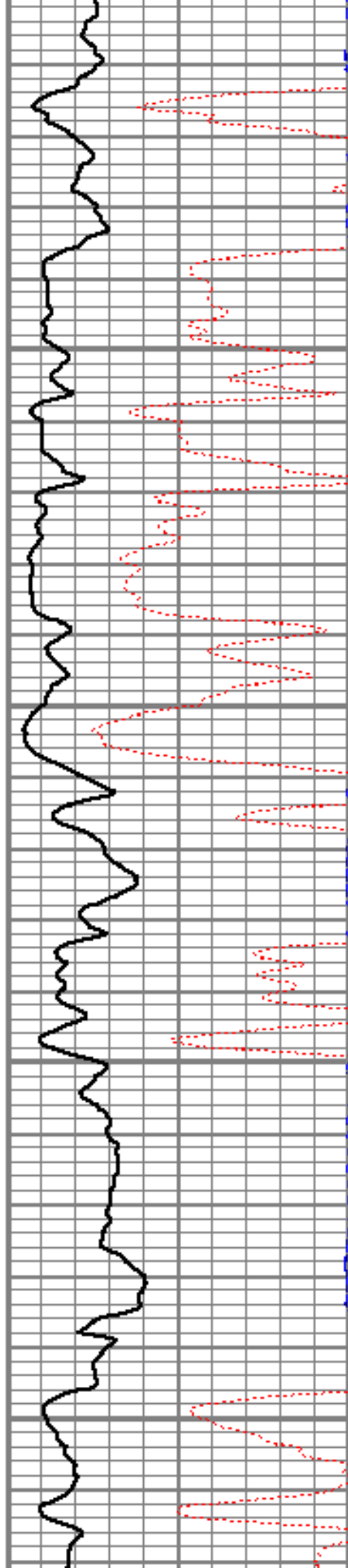


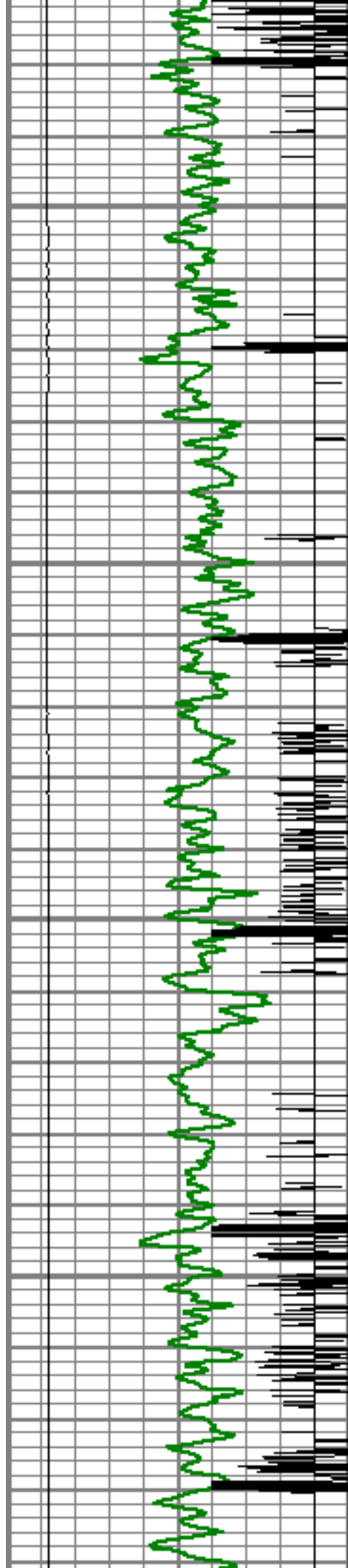
2450

2500

2550

2600




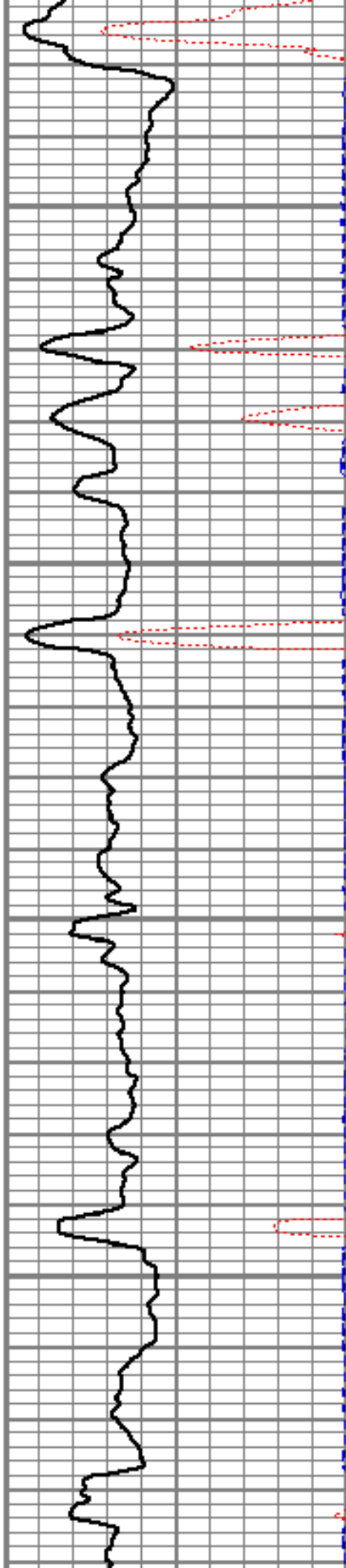


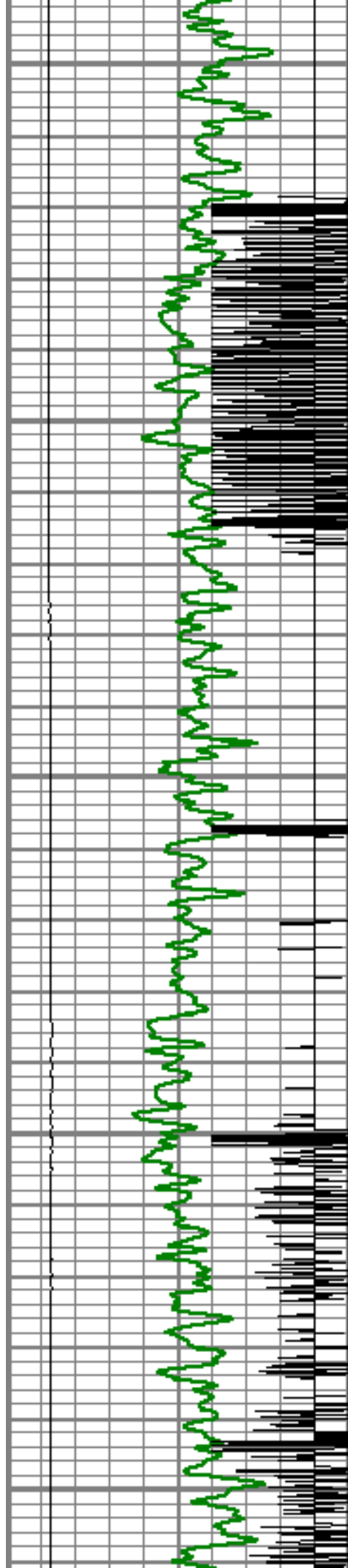
2650

2700

2750

2800






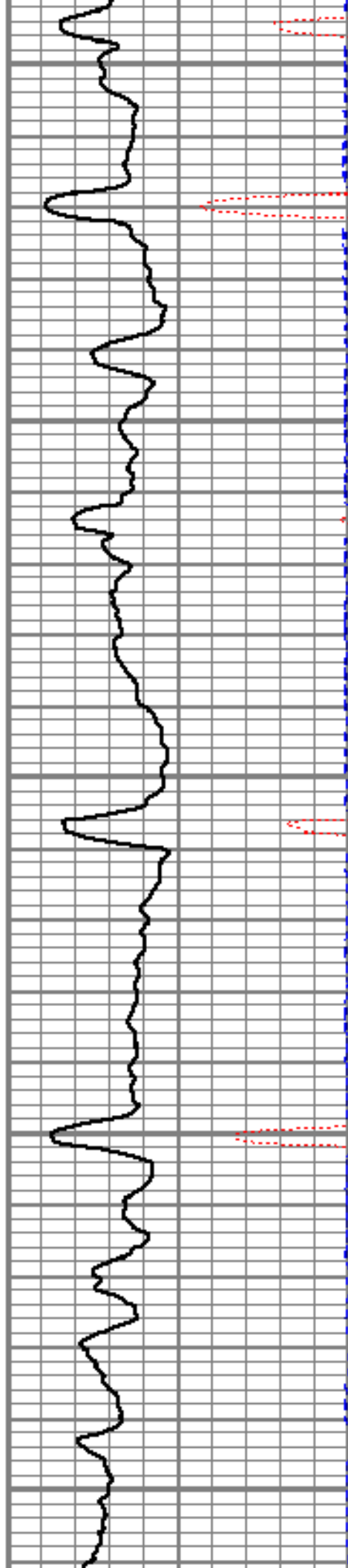
2850

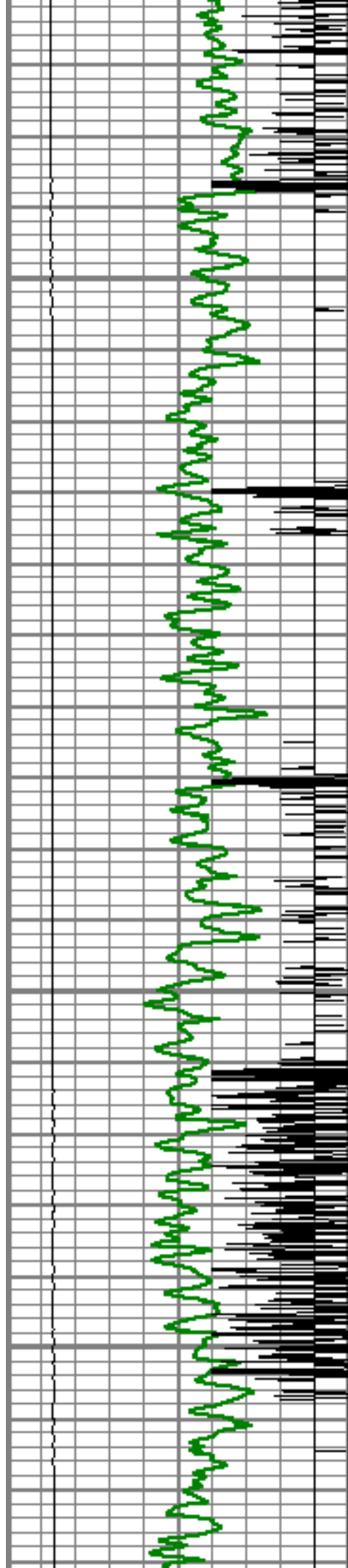
2900

2950

3000

3050




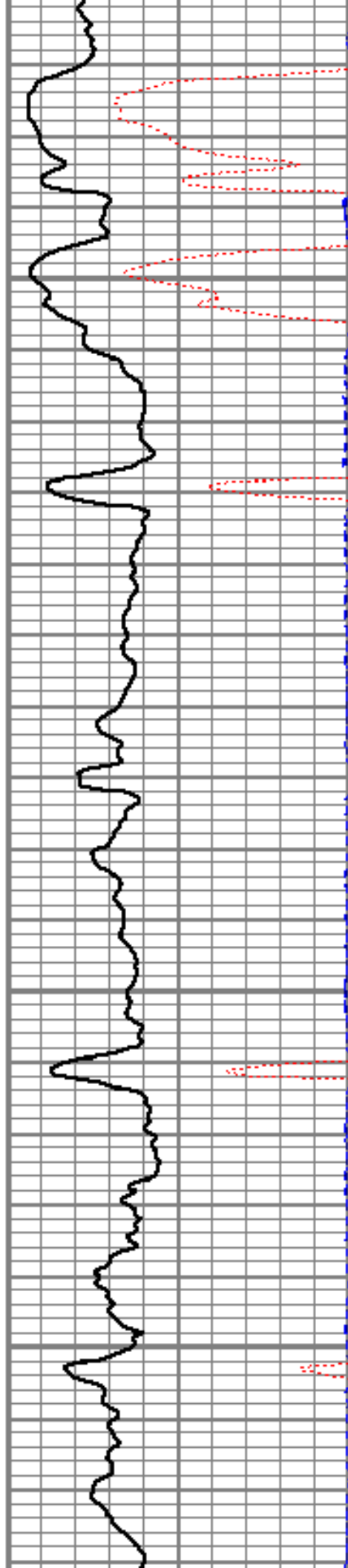


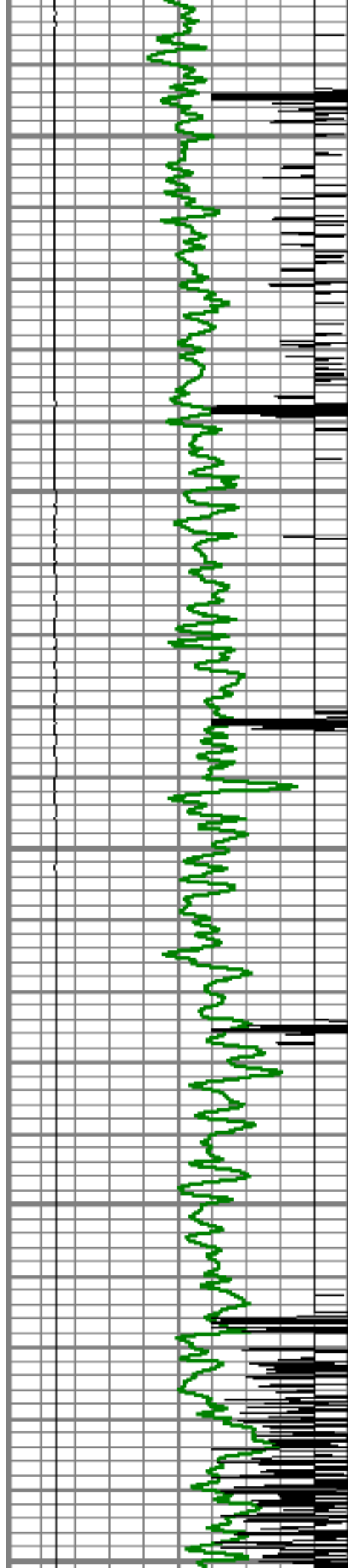
3100

3150

3200

3250






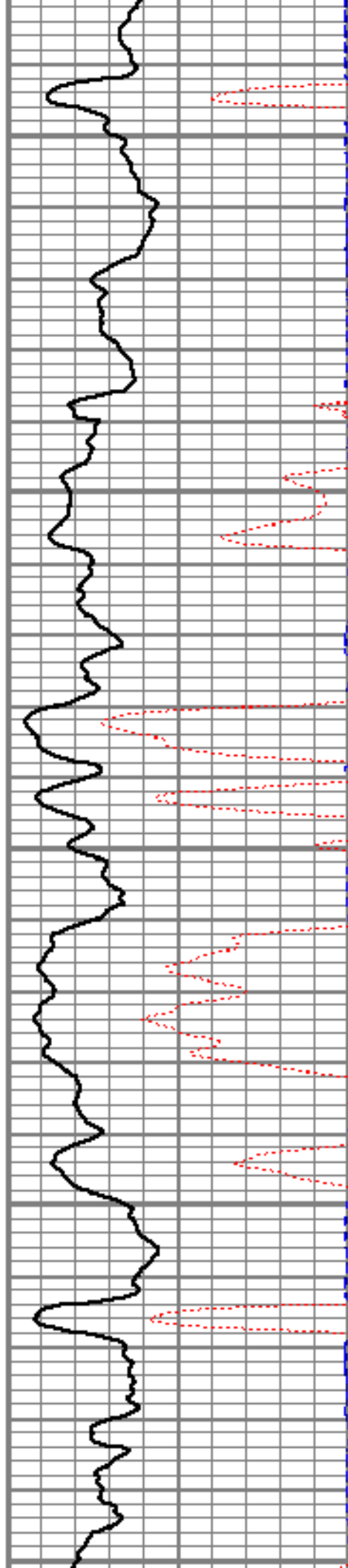
3300


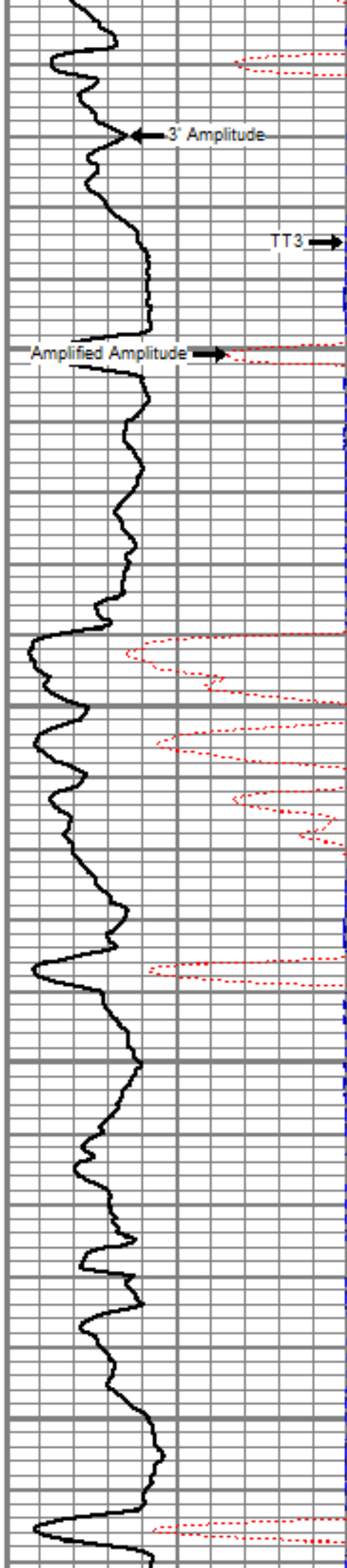
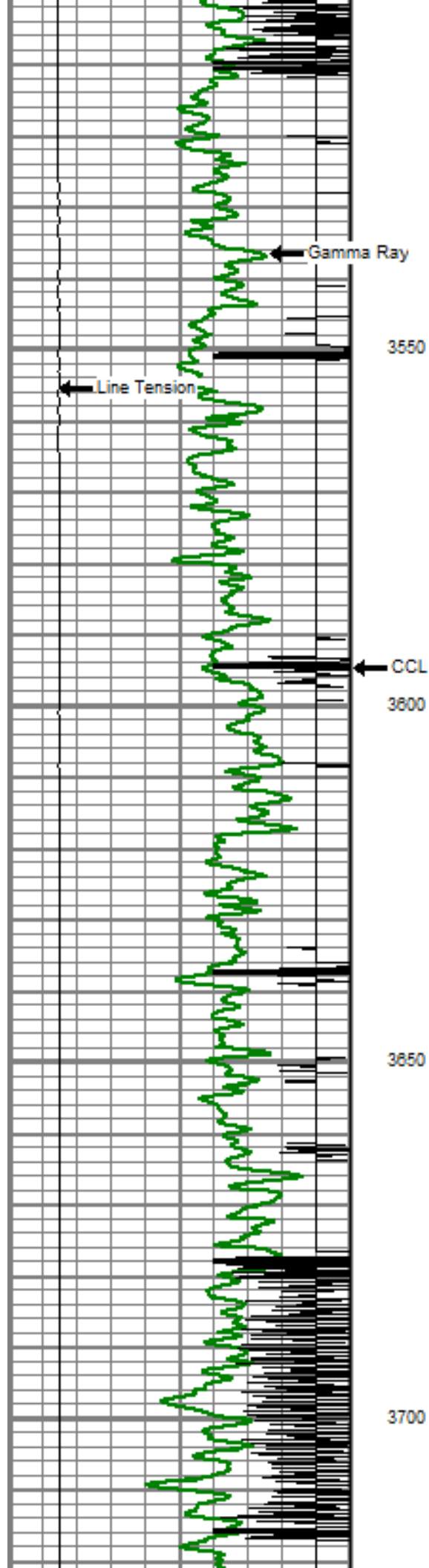
3350

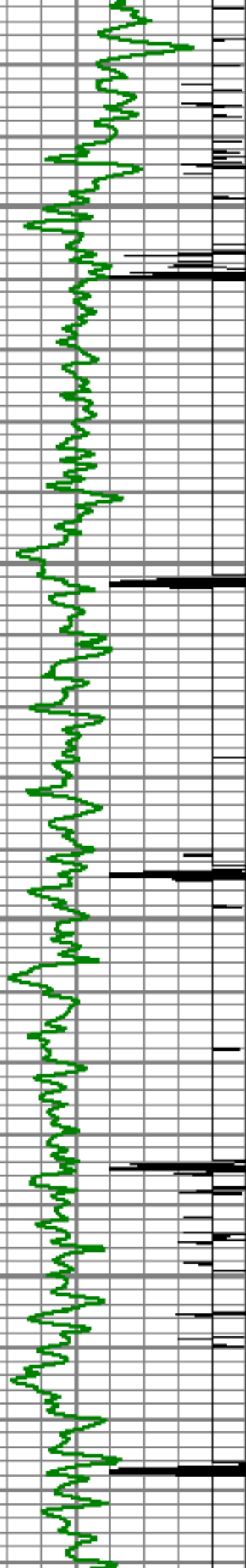
3400

3450

3500






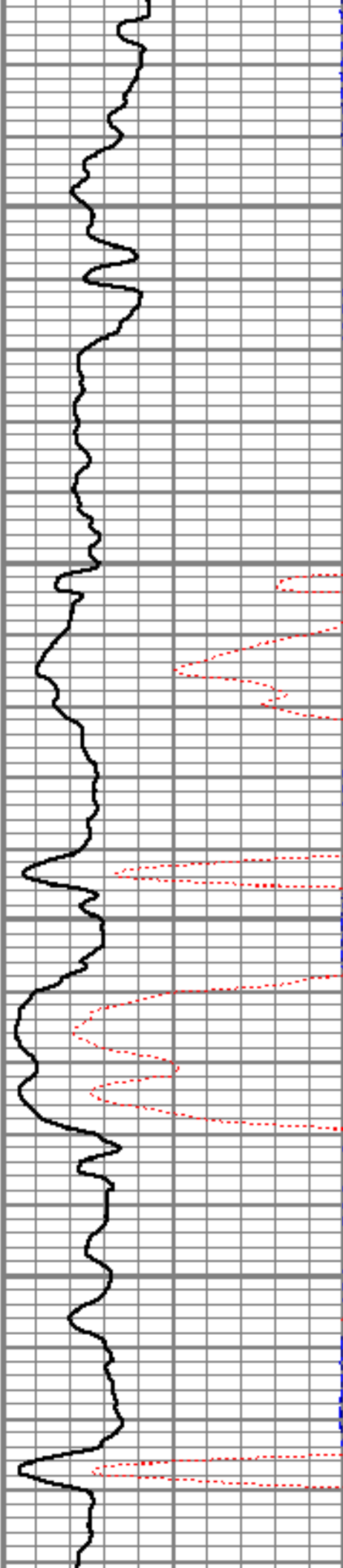


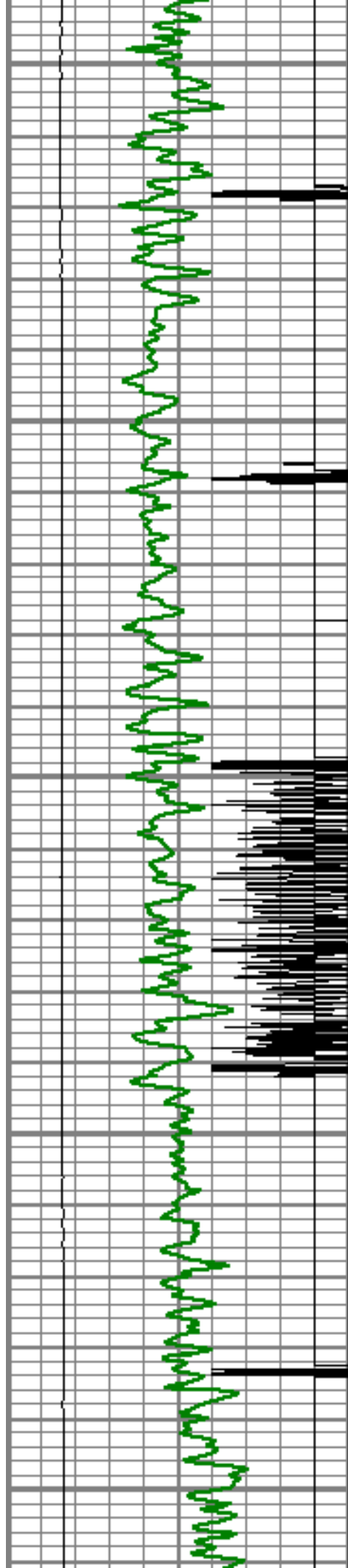
3750

3800

3850

3900






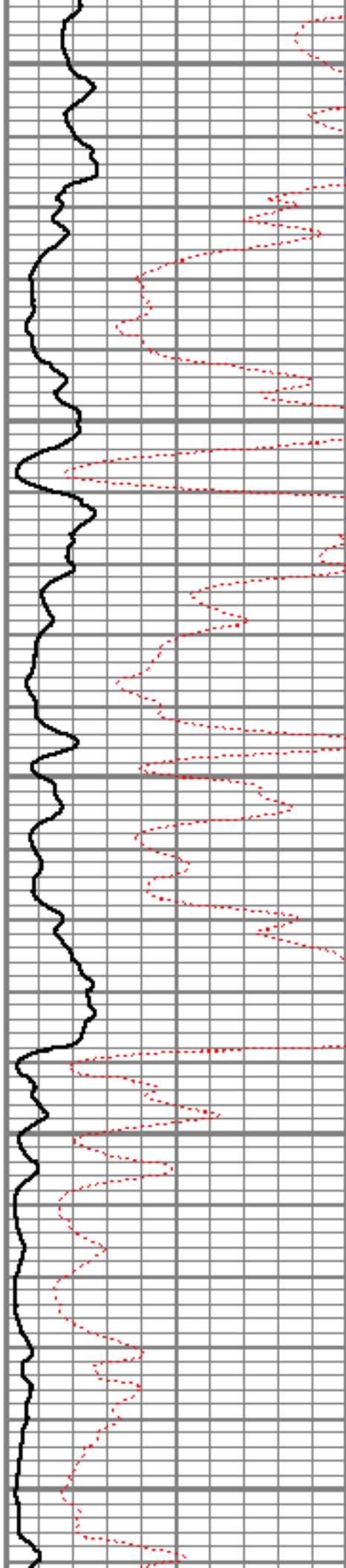
3950

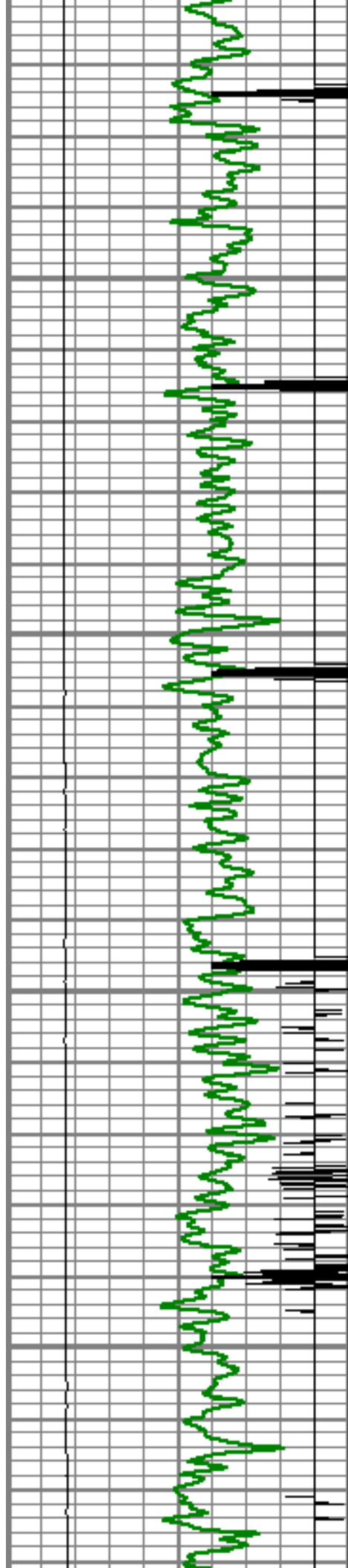
4000

4050

4100

4150




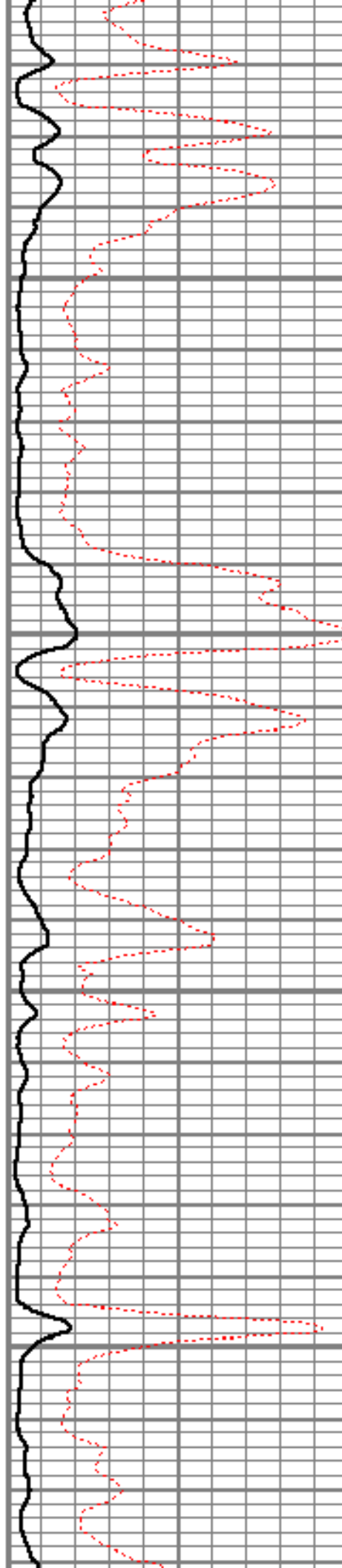


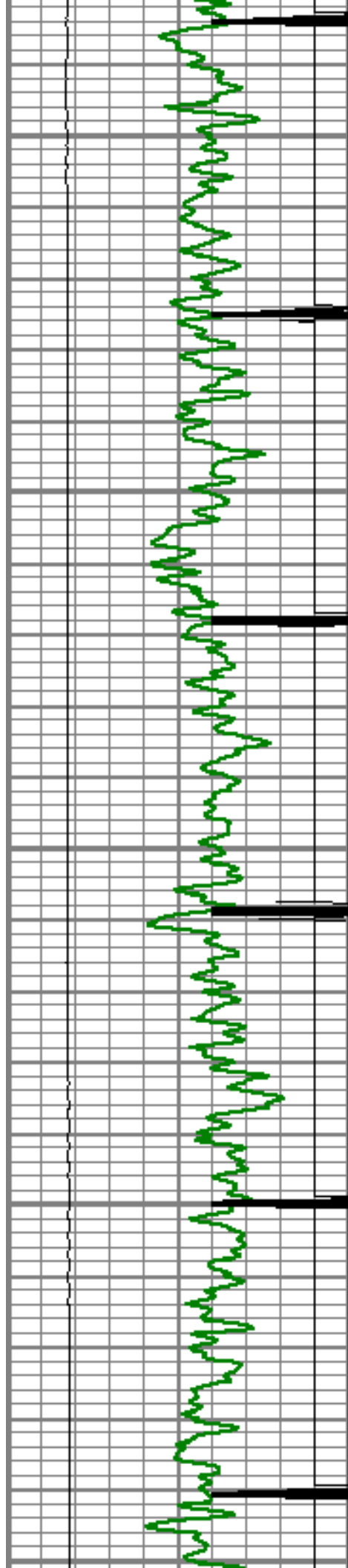
4200

4250

4300

4350





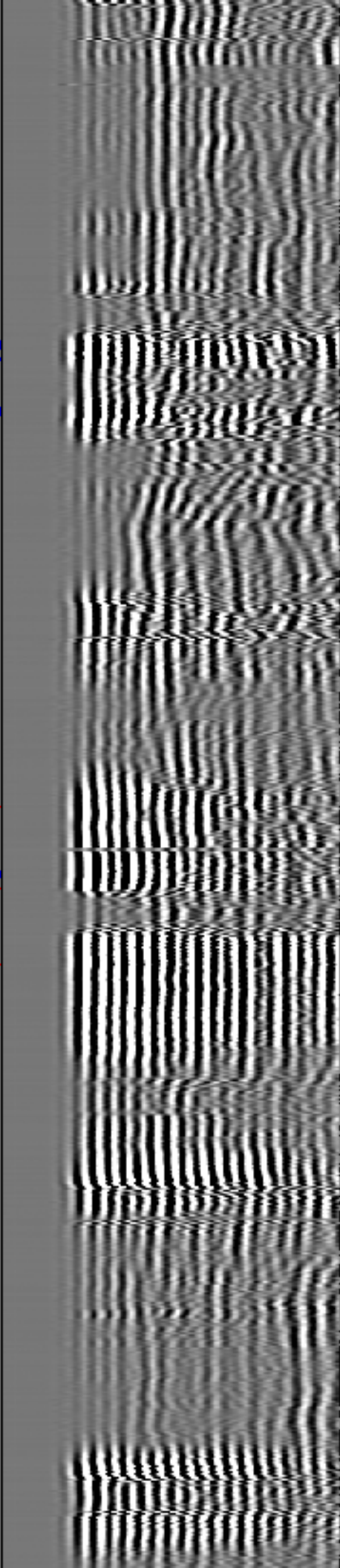
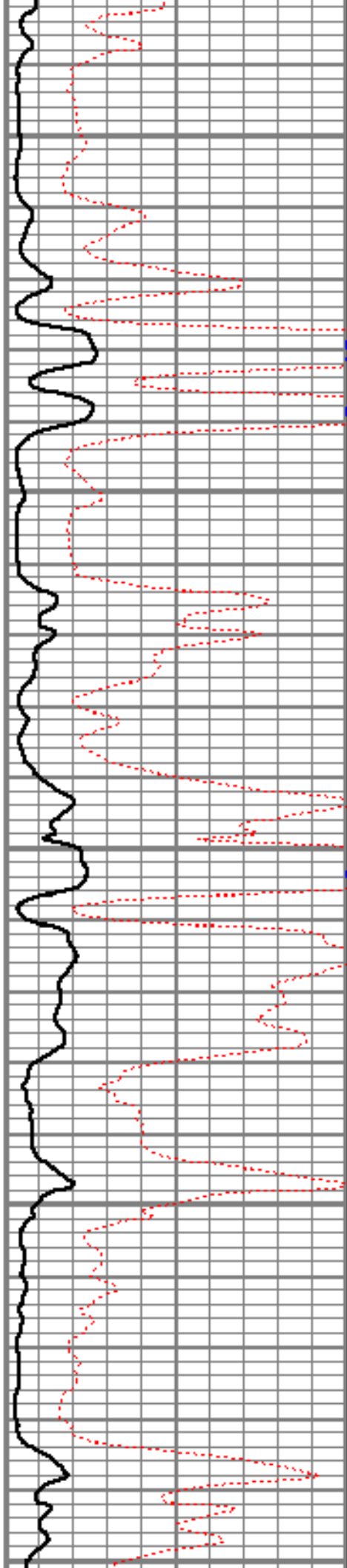
4400

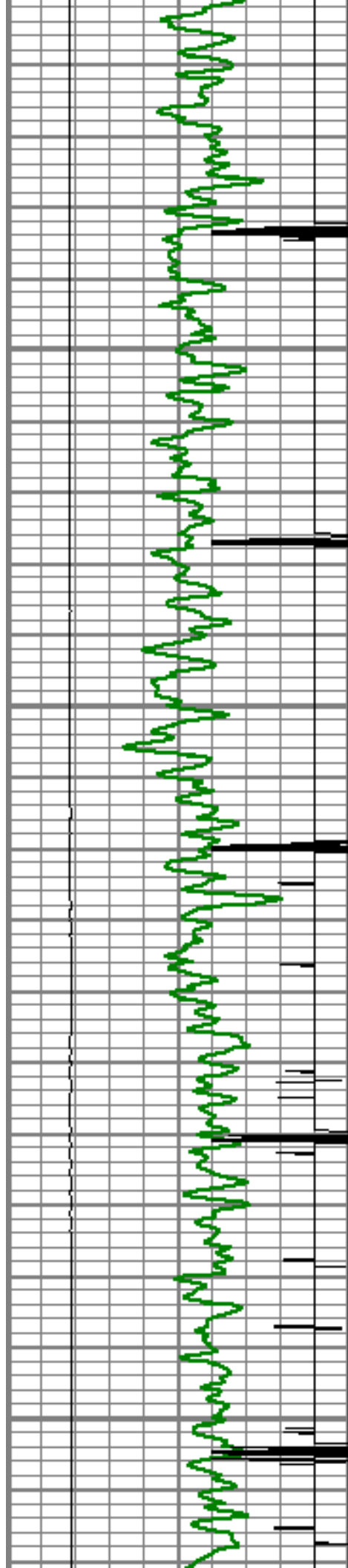
4450

4500

4550

4600




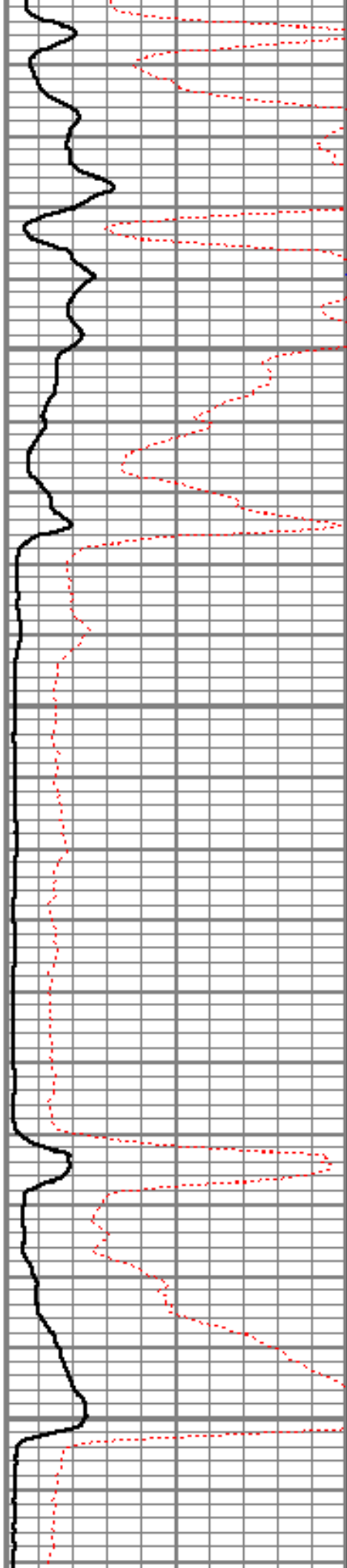


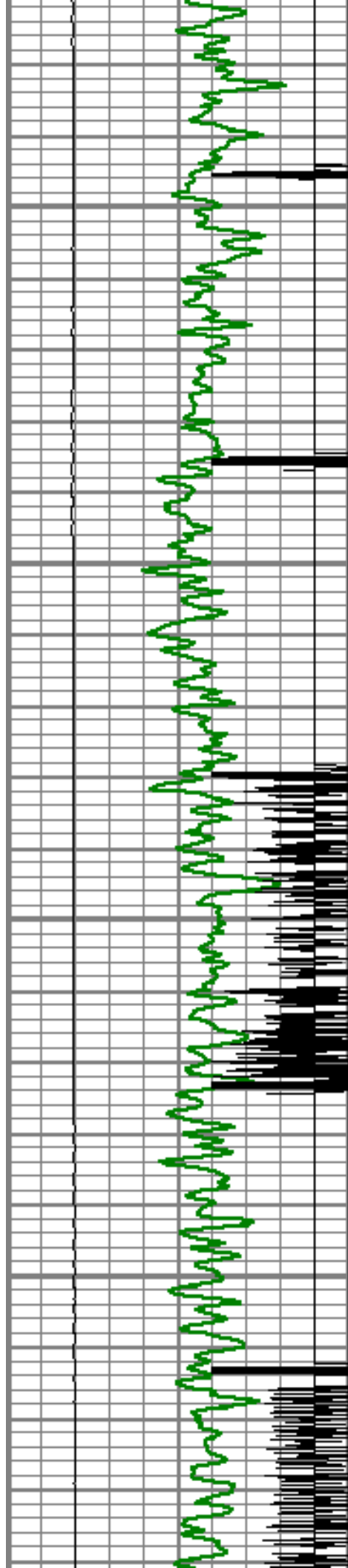
4650

4700

4750

4800




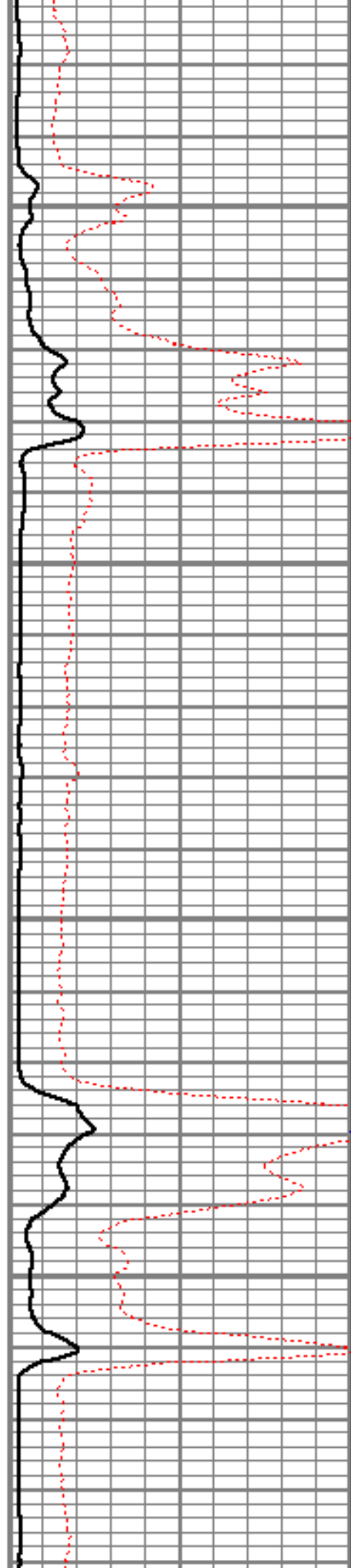


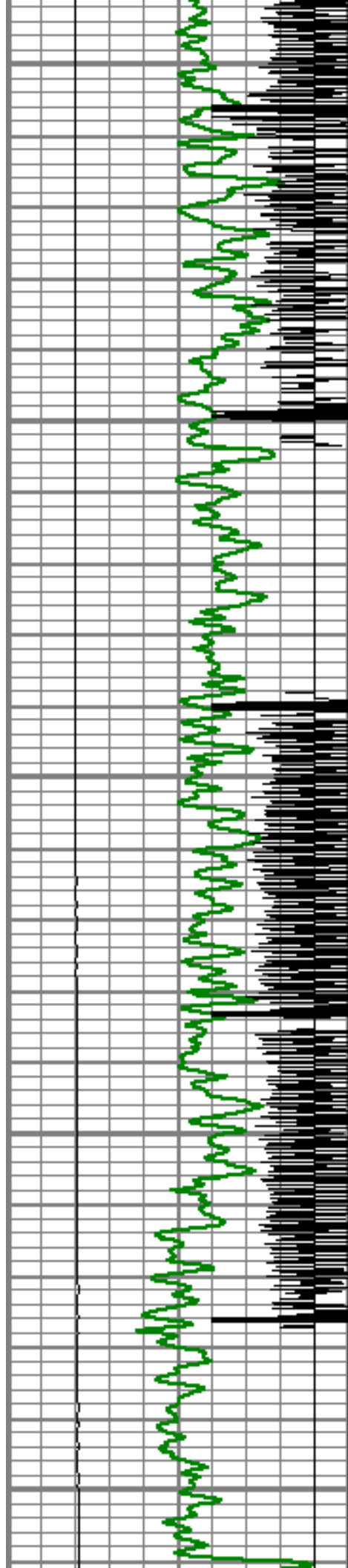
4850

4900

4950

5000






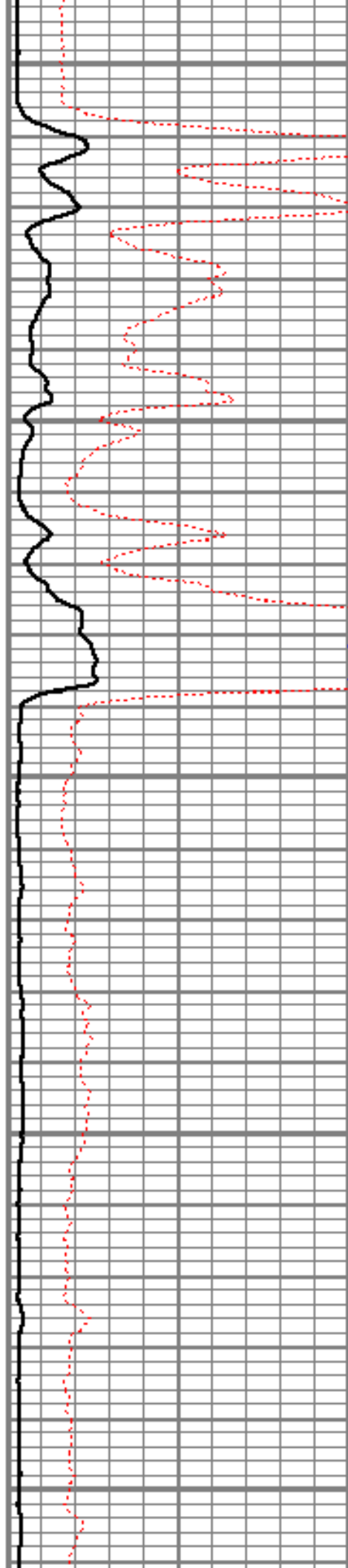
5050

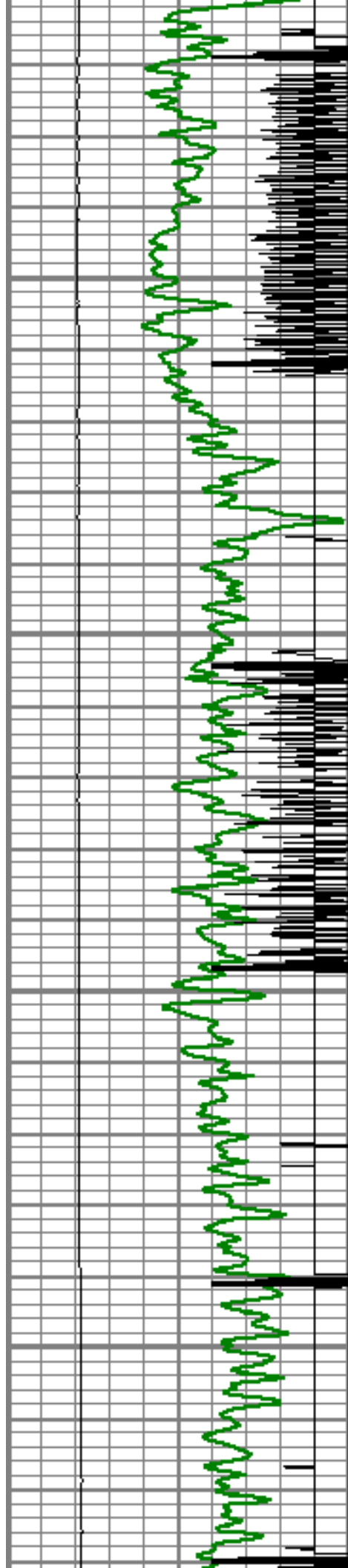
5100

5150

5200

5250




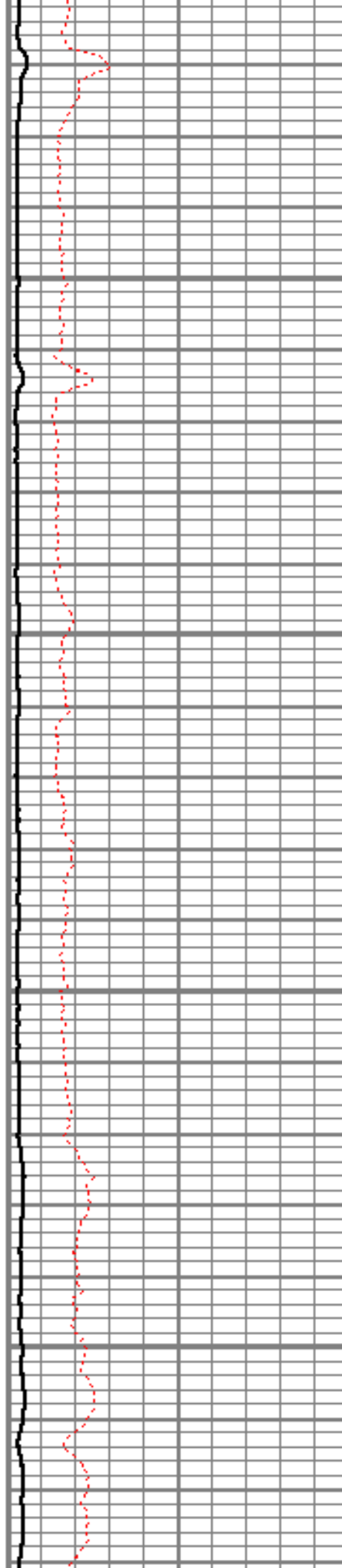


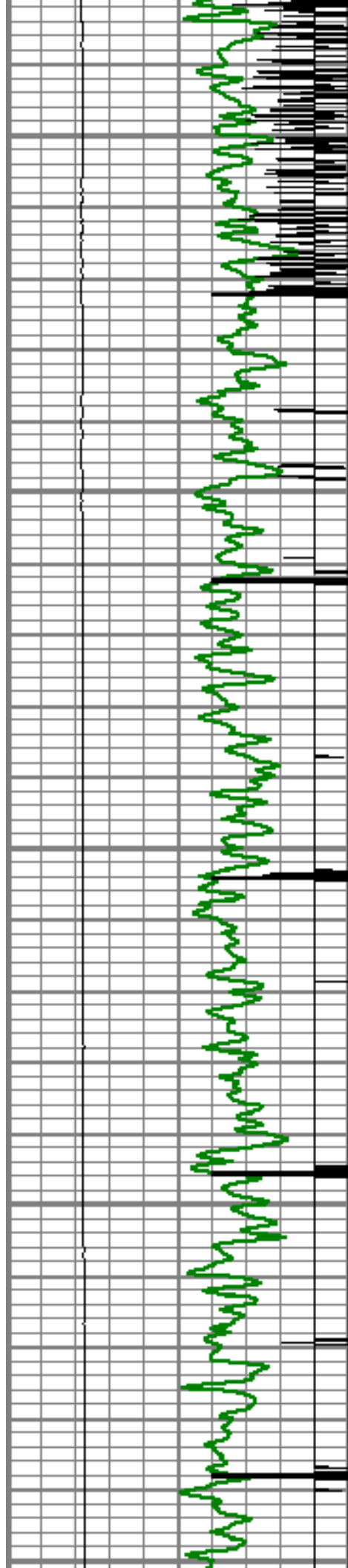
5300

5350

5400

5450






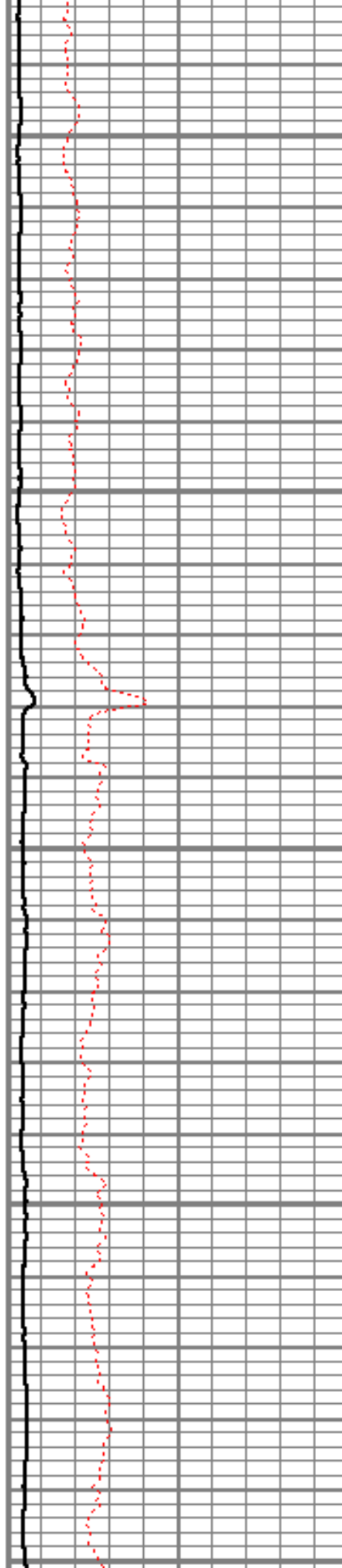
5500

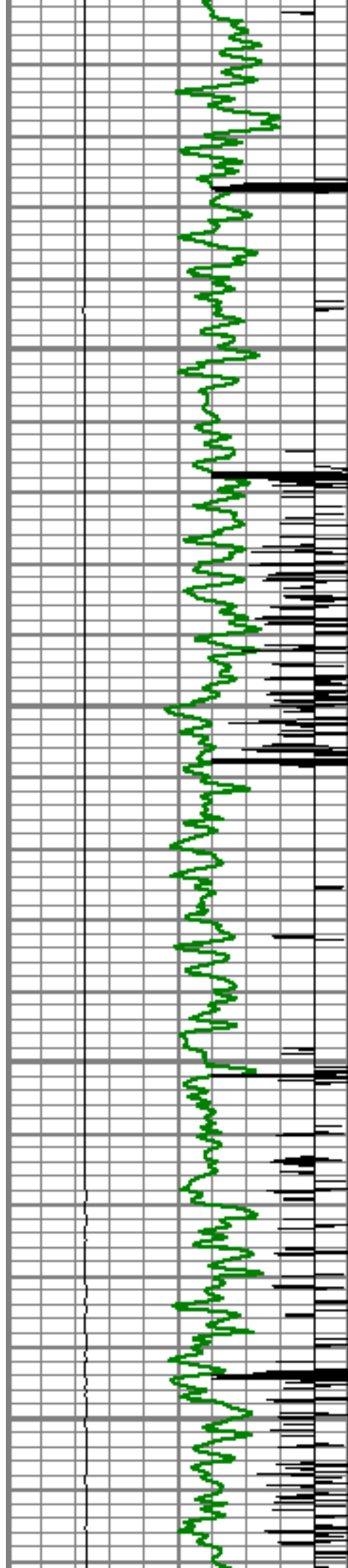
5550

5600

5650

5700




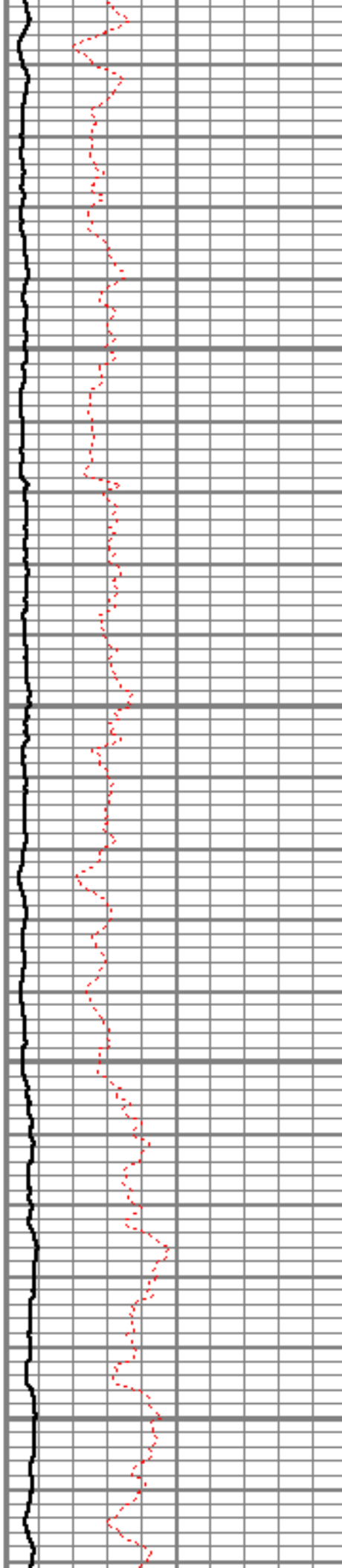


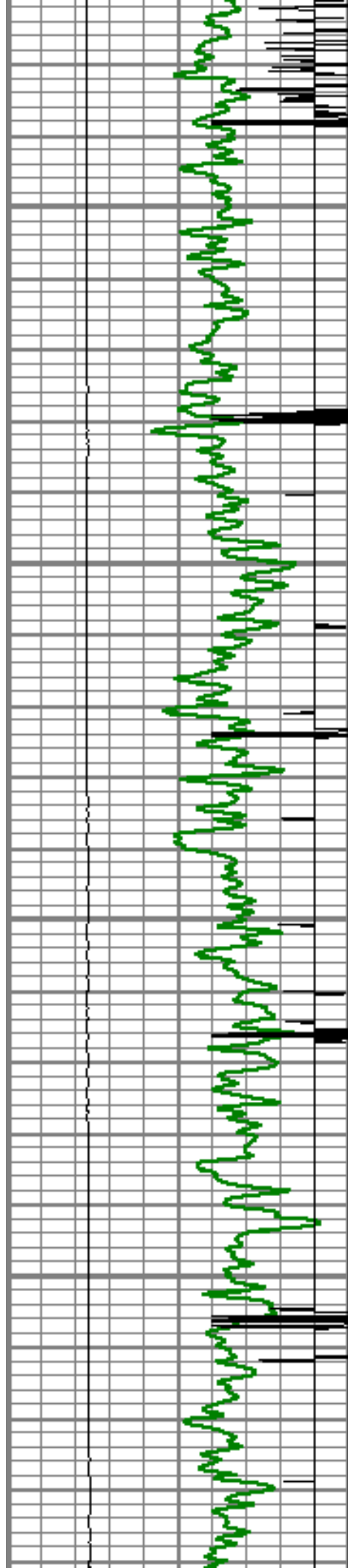
5750

5800

5850

5900




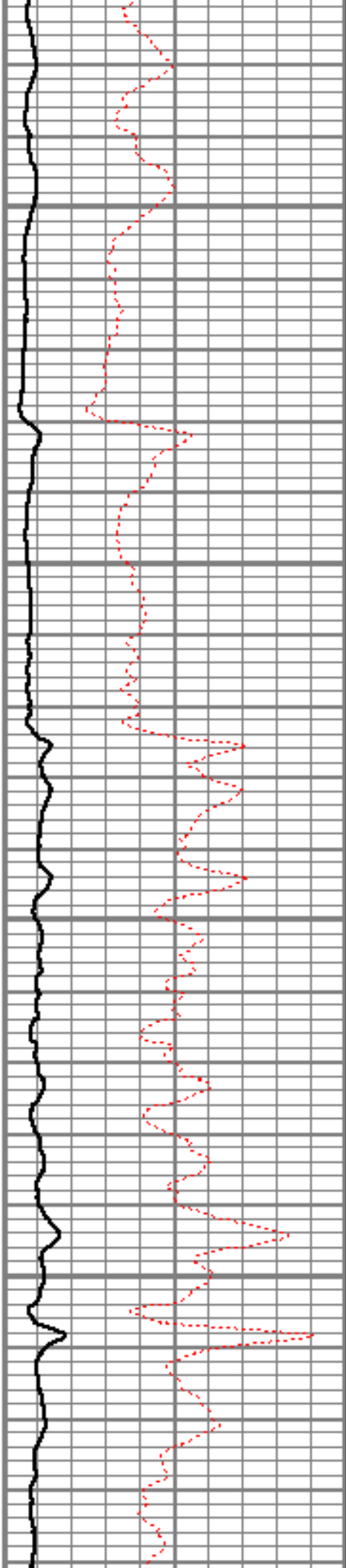


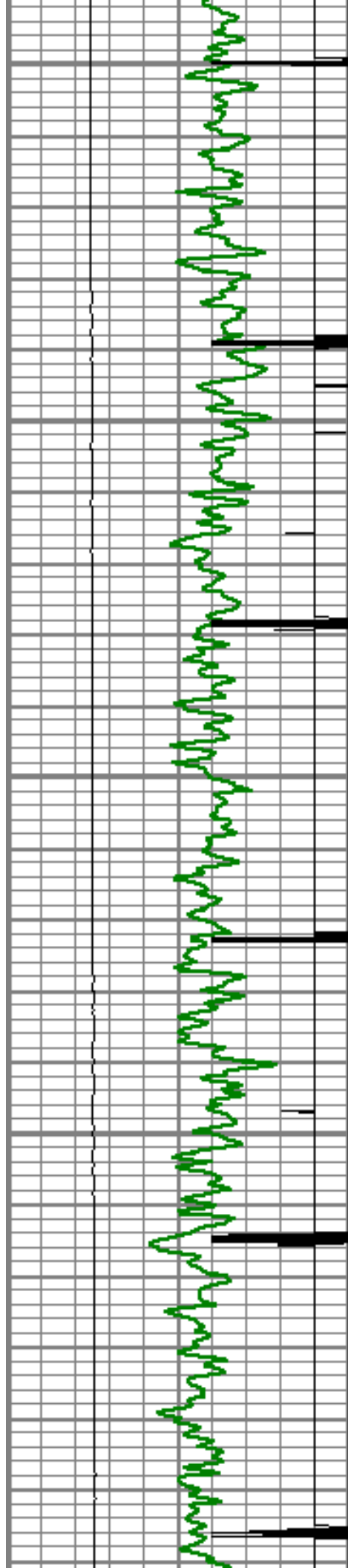
5950

6000

6050

6100






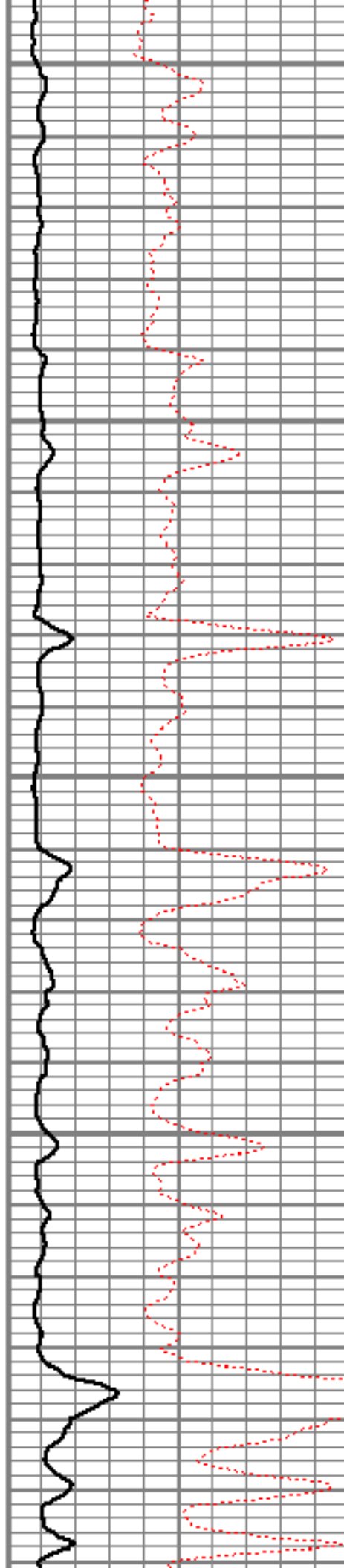
6150

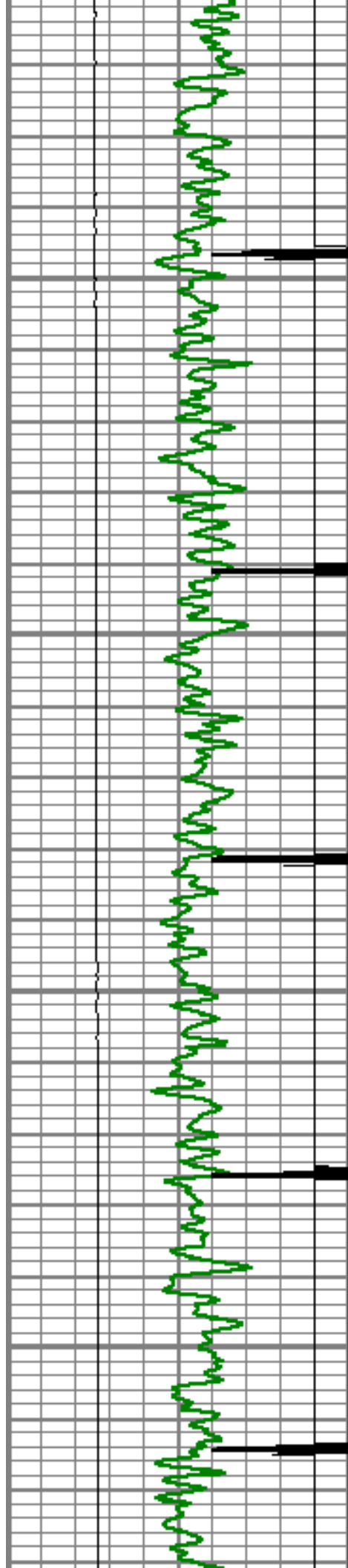
6200

6250

6300

6350




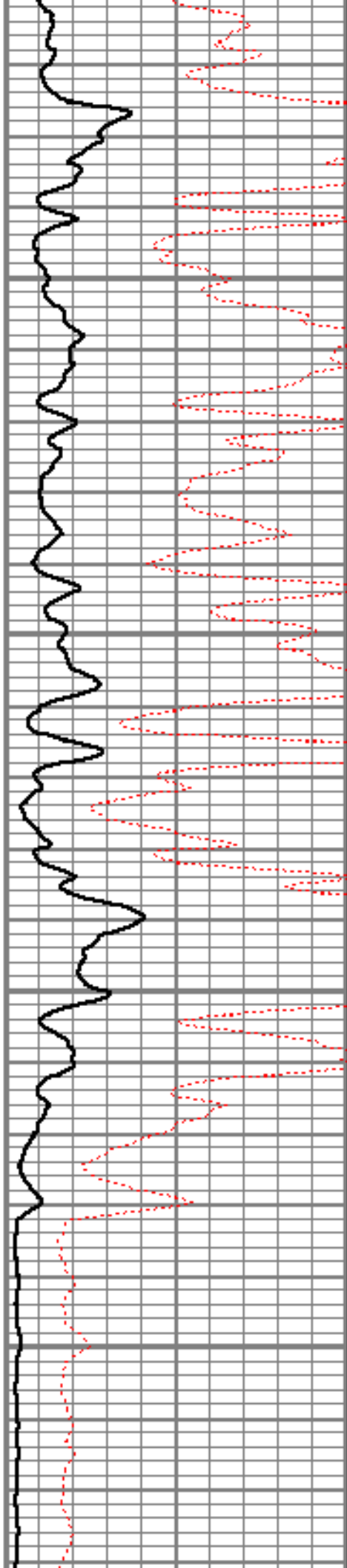


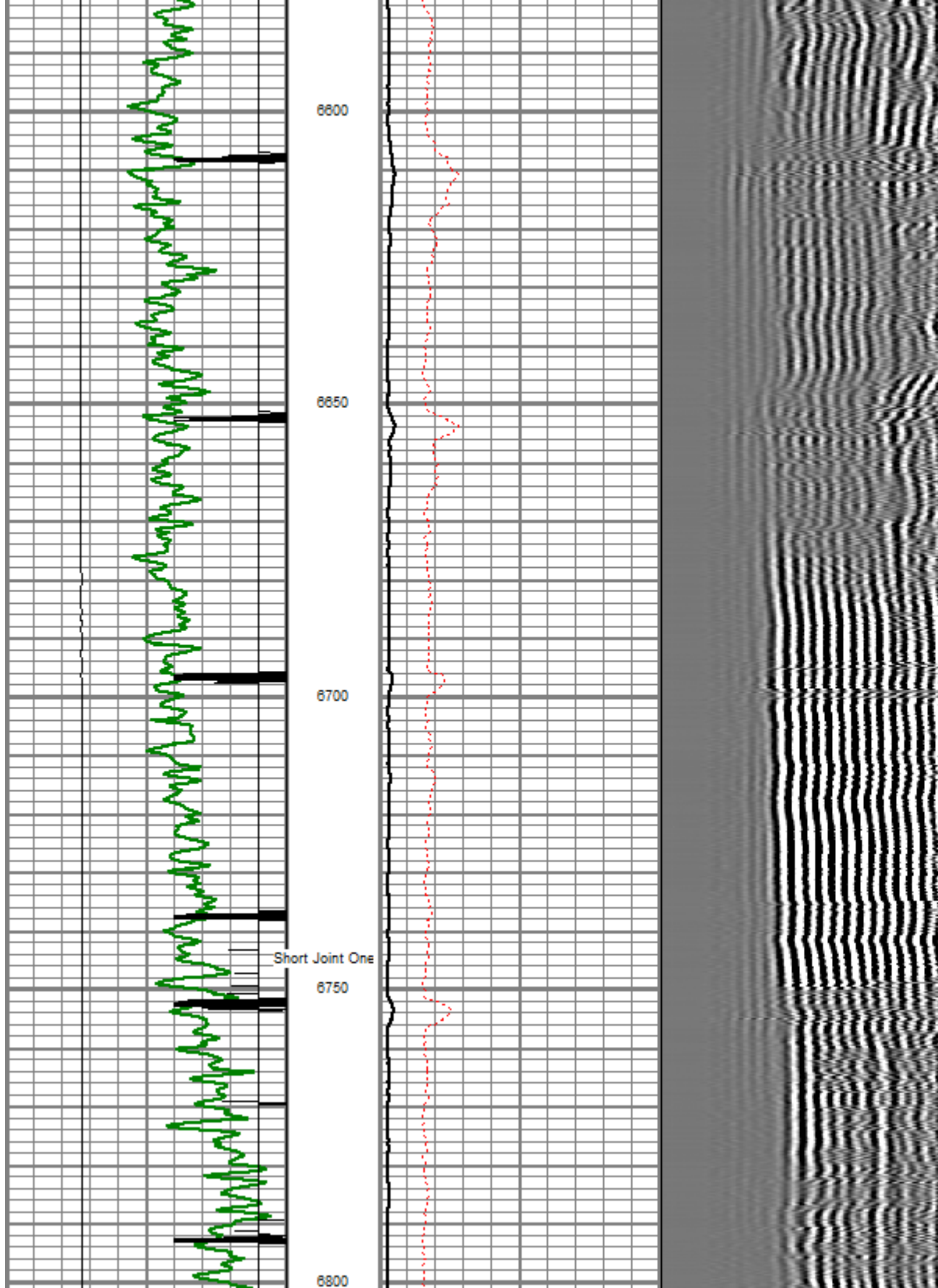
6400

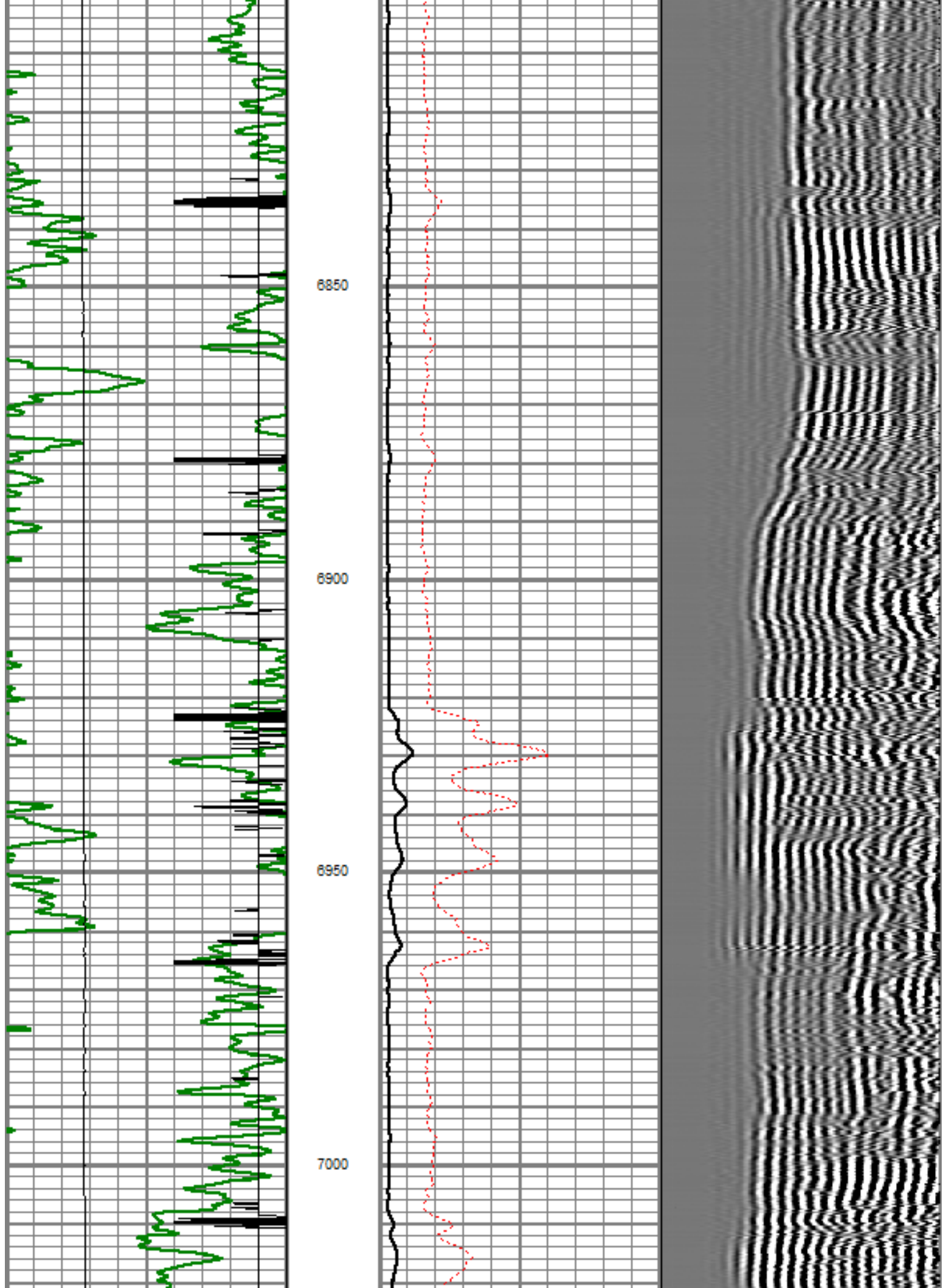
6450

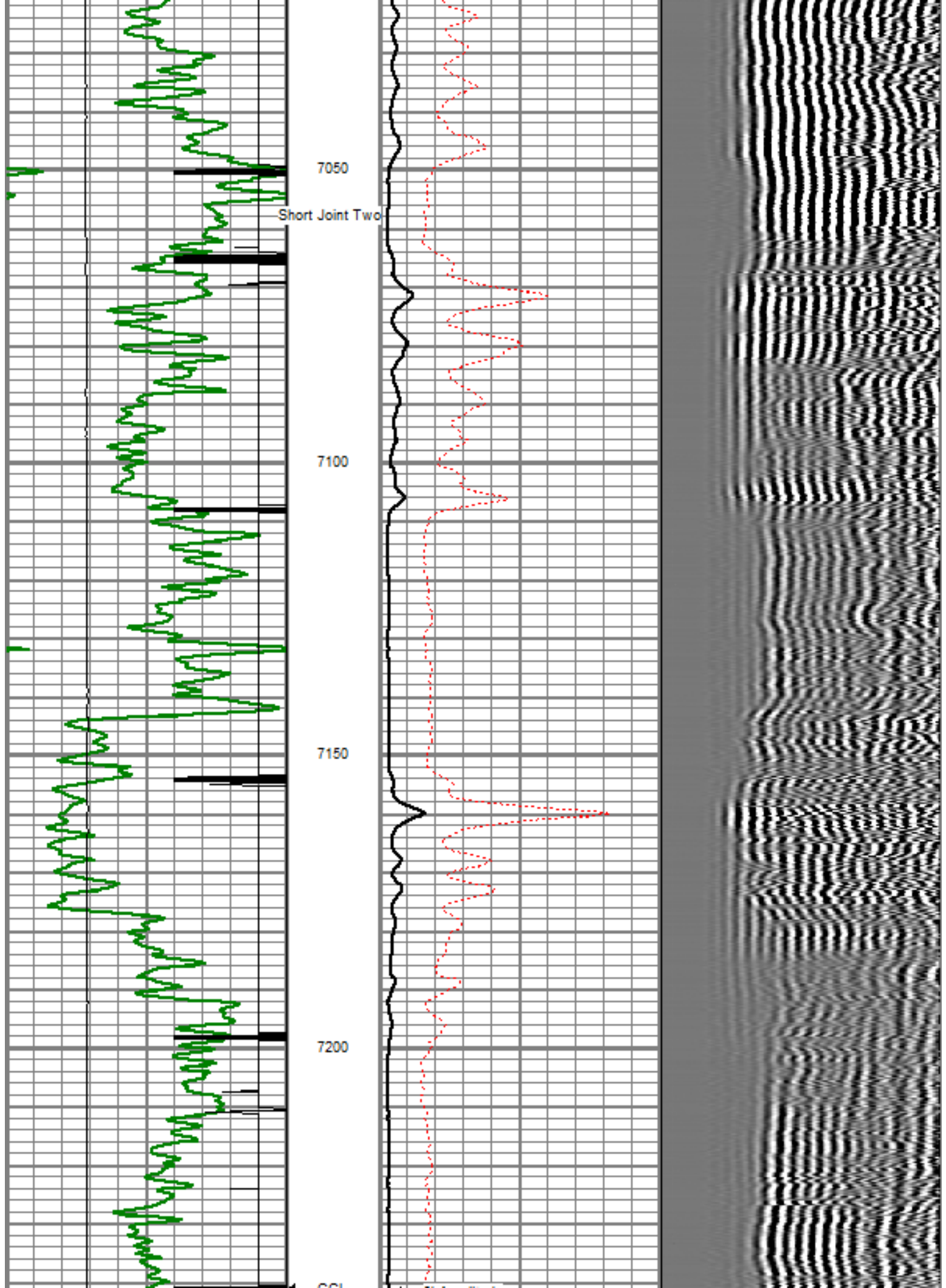
6500


6550












Sensor	Offset (ft)	Schematic	Description	Len (ft)	OD (in)	Wt (lb)
			titan Titan Cable Head Go Pin.	1.02	1.44	1.50
			Centralizer-Probe (CENT-PROBE-1) Probe Bowspring Centralizer	2.88	2.75	10.00
WVF3	16.56		CBL-PRB_CBL_DIGITAL (PRB_CBL_DIG8.77)_01 Probe 2.75" Dual Receiver Bond	2.75	2.75	60.00
WVF5	15.56					

			Centralizer-Probe (CENT-PROBE-2) Probe Bowspring Centralizer	2.88	2.75	10.00
CCL	8.21		CCL-PRB_CCL_2MAG (PRB_CCL_2MAG2.02) Probe 2 Magnet CCL	2.02	2.75	
GR	3.63		GR-PROBE_GR (PRB_GR_275_01) Probe stand alone Gamma Ray Tool	4.54	2.75	30.00
TEMP	0.17		TEMP-Comprobe (TEMP_CMPRB_1375) Positive pulse Temp tool	2.88	1.38	15.00

Dataset: dyer 1-2.db: Wattenber/well/run1/pass15.1
 Total Length: 24.98 ft
 Total Weight: 126.50 lb
 O.D. 2.75 in



Company BAYSWATER EXPLORATION & PRODUCTION
 Well DYER 1-2
 Field WATTENBERG
 County WELD
 State COLORADO