

CONSTRUCTION LAYOUT DRAWING

1 of 2

PLANT COMMUNITY:
DISTURBED GRASSLAND

SURFACE USE:
CRP

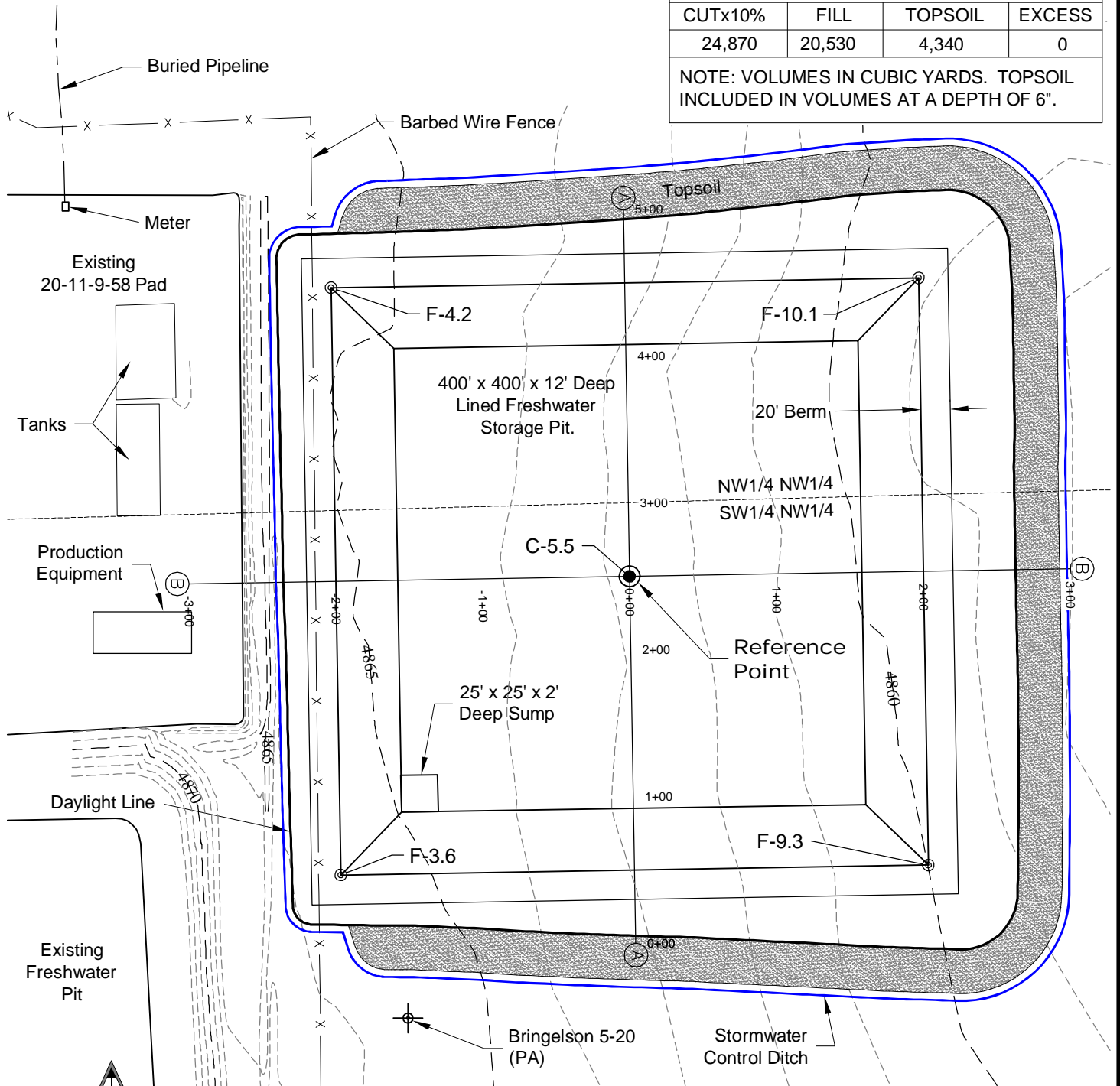
PIT= 400'X400' ELEV= 4869.3'

DISTURBED AREA= 7.3± ACRES

ESTIMATED DIRT QUANTITIES

CUTx10%	FILL	TOPSOIL	EXCESS
24,870	20,530	4,340	0

NOTE: VOLUMES IN CUBIC YARDS. TOPSOIL INCLUDED IN VOLUMES AT A DEPTH OF 6".



NOTES:
10% ALLOWANCE IS MADE FOR SOIL EXPANSION.

2/24/14

GEO SURV

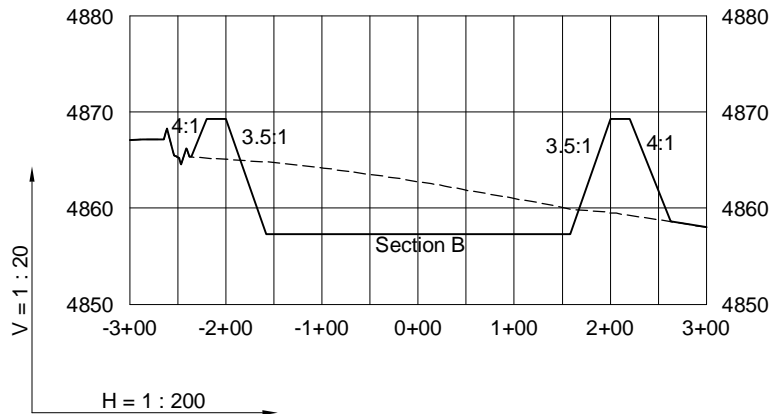
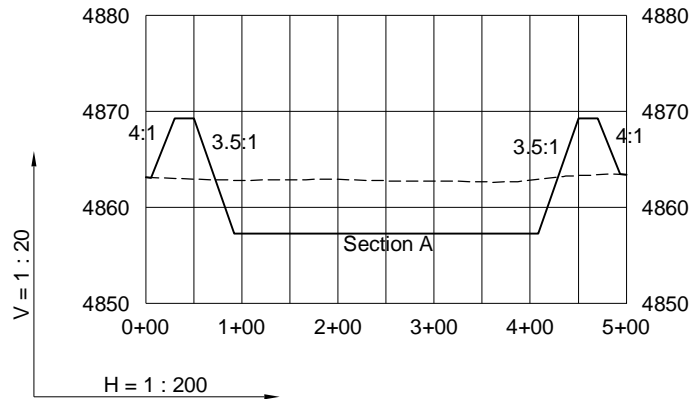
LAND SURVEYING AND MAPPING
LAFAYETTE - WINTER PARK
Ph 303 666 0379 Fx 303 665 6320

CARRIZO NIOBRARA LLC
BRINGELSON RANCH 1-20-9-58
FRESHWATER PIT

SW1/4 NW1/4 SECTION 20 T9N R58W
6th PM WELD COUNTY COLORADO

CONSTRUCTION LAYOUT DRAWING

2 of 2



----- Existing Ground
 _____ Proposed Grade



CARRIZO NIOBRARA LLC
BRINGELSON RANCH 1-20-9-58
FRESHWATER PIT

SW1/4 NW1/4 SECTION 20 T9N R58W
6th PM WELD COUNTY COLORADO

2/24/14