



Pioneer Energy Services

VDL CCL GAMMA-RAY CEMENT BOND LOG

Company GREAT WESTERN OIL & GAS LLC
Well FRITZLER 43-17
Field BRACEWELL
County WELD State COLORADO

Company GREAT WESTERN OIL & GAS LLC
Well FRITZLER 43-17
Field BRACEWELL
County WELD
State COLORADO

Location: SHL 719' FSL & 627' FEL SESE
BHL 1970' FSL & 664' FEL NESE
SEC 17 TWP 6N RGE 66W
Permanent Datum GL Elevation 4771'
Log Measured From KB
Drilling Measured From KB
Other Services
K.B. 4785'
D.F. 4784'
G.L. 4771'

Date 9/29/12

Run Number ONE
Depth Driller NA
Depth Logger 7458'
Bottom Logged Interval 7440'
Top Log Interval 38'
Open Hole Size 7 7/8:
Type Fluid NA
Density / Viscosity NA
Max. Recorded Temp. NA
Estimated Cement Top NA
Time Well Ready NA
Time Logger on Bottom NA
Equipment Number 9605
Location FT MORGAN
Recorded By TODD YOUNG
Witnessed By SHAWN ARMSTRONG

Borehole Record
Run Number Bit From To Size Weight From To


Casing Record
Surface String
Prot. String
Production String
Liner
Size Wgt/Ft Top Bottom

<<< Fold Here >>>

All interpretations are opinions based on inferences from electrical or other measurements and we cannot and do not guarantee the accuracy or correctness of any interpretation, and we shall not, except in the case of gross or willful negligence on our part, be liable or responsible for any loss, costs, damages, or expenses incurred or sustained by anyone resulting from any interpretation made by any of our officers, agents or employees. These interpretations are also subject to our general terms and conditions set out in our current Price Schedule.

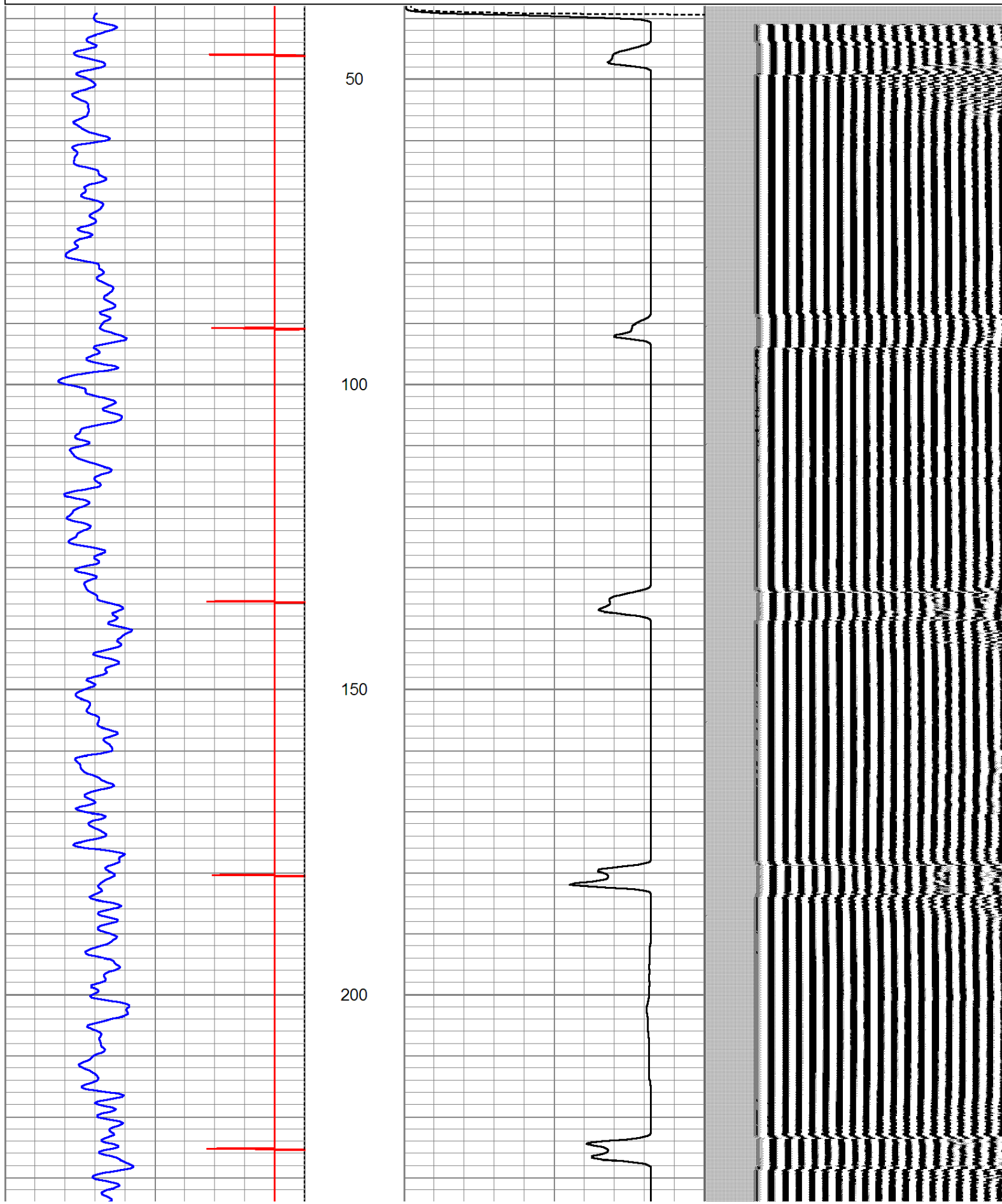
Comments

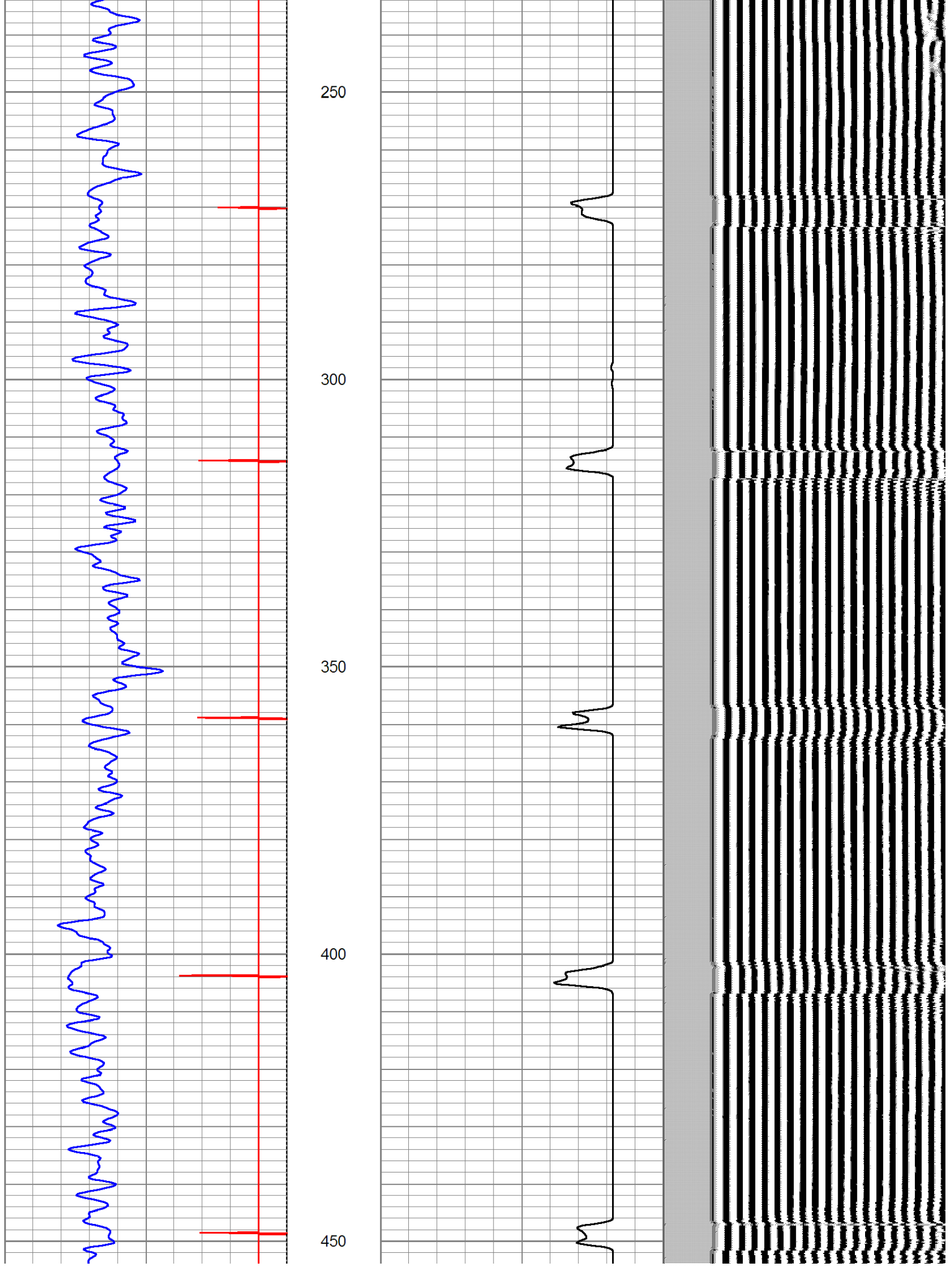
SO# 203114
THANK YOU FOR USING
PIONEER ENERGY SERVICES

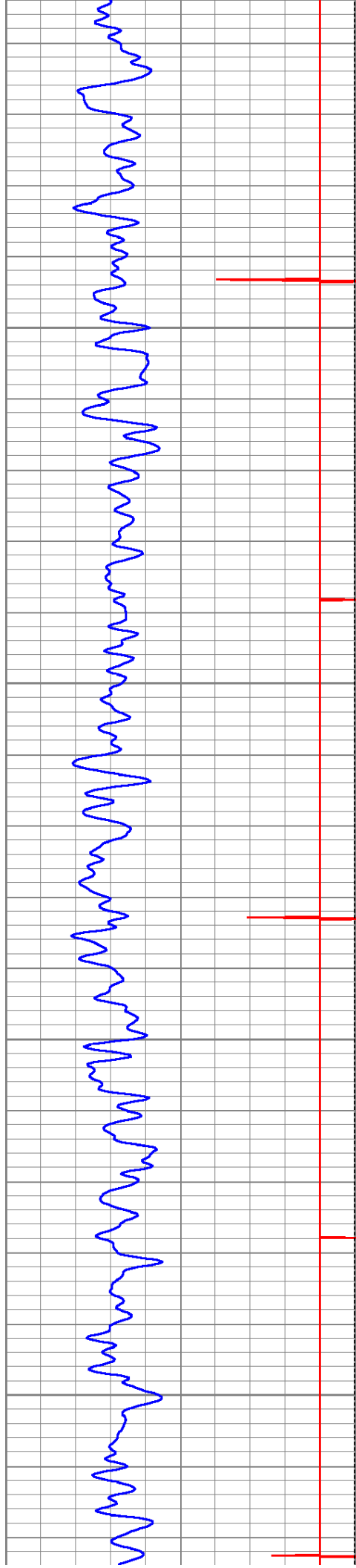
Sensor	Offset (ft)	Schematic	Description	Len (ft)	OD (in)	Wt (lb)
CCL	19.31		CCL-titan01 (01t)	1.92	2.75	

			SDSCENT Centralizer for testing	3.00	3.25	20.00
WVF3	10.92					
			CBL-Probe (050215) 2.75 digital probe	8.75	2.75	106.50
WVF5	9.92					
			SDSCENT Centralizer for testing	3.00	3.25	20.00
			GR-probe 2.75 (51013)	3.67	2.75	100.00
GR	1.13					
Dataset: fritzler 43-17.db: field/well/run1/pass3 Total Length: 20.33 ft Total Weight: 246.50 lb O.D. 3.25 in						

9	Collar Locator	-1	LTEN	0	Amplified Amplitude (mV)	30	200	Variable Density	1200
0	Gamma Ray (GAPI)	200	0 (lb)2000	0	Amplitude (mV)	100			






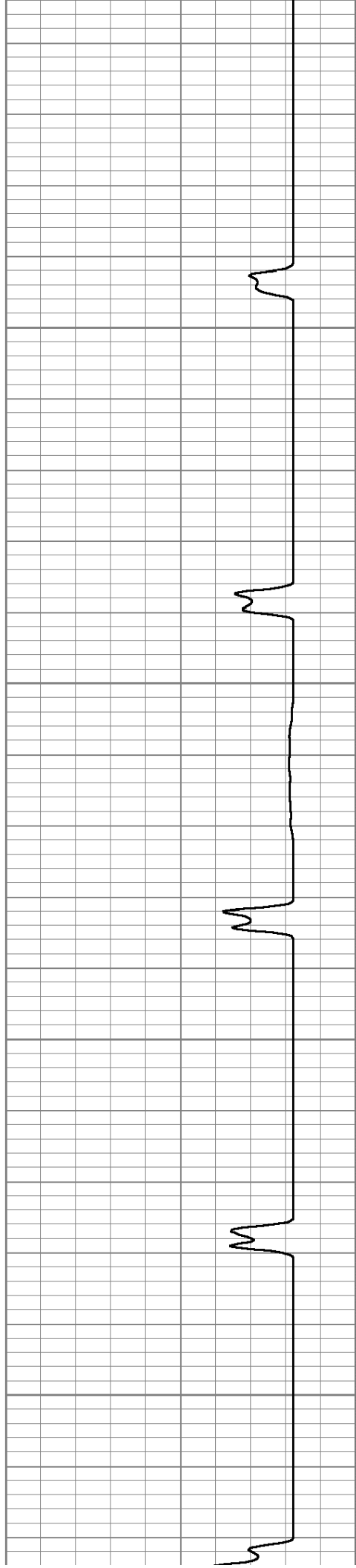


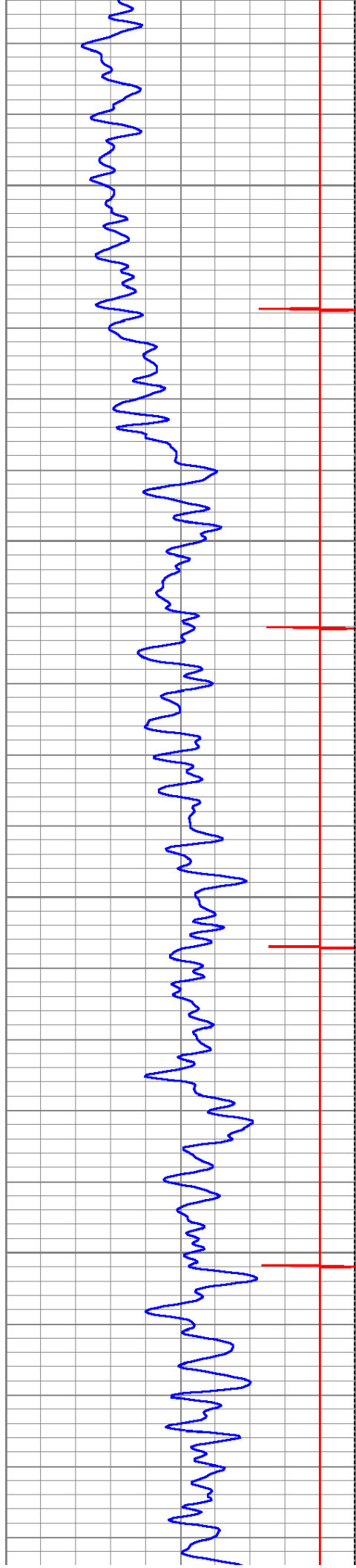
500

550

600

650




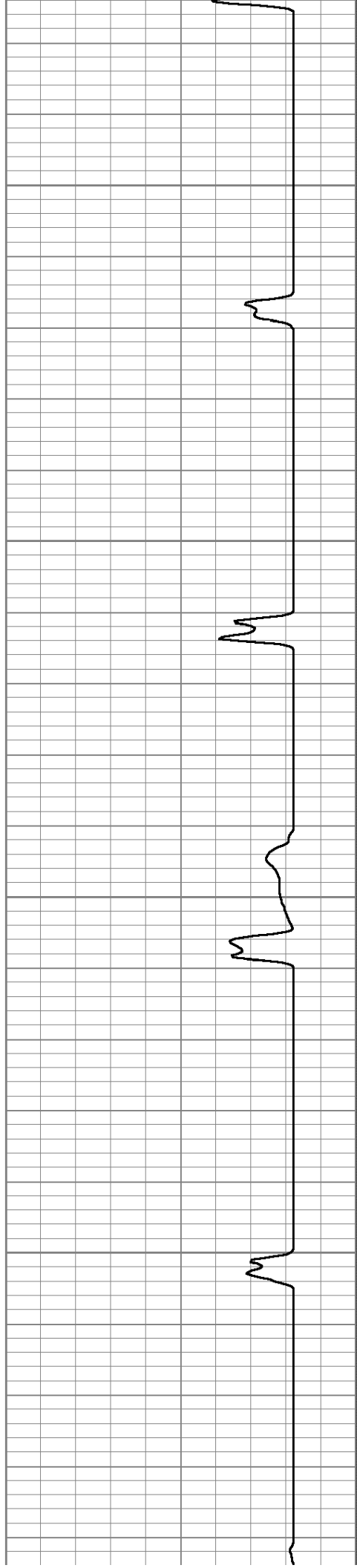


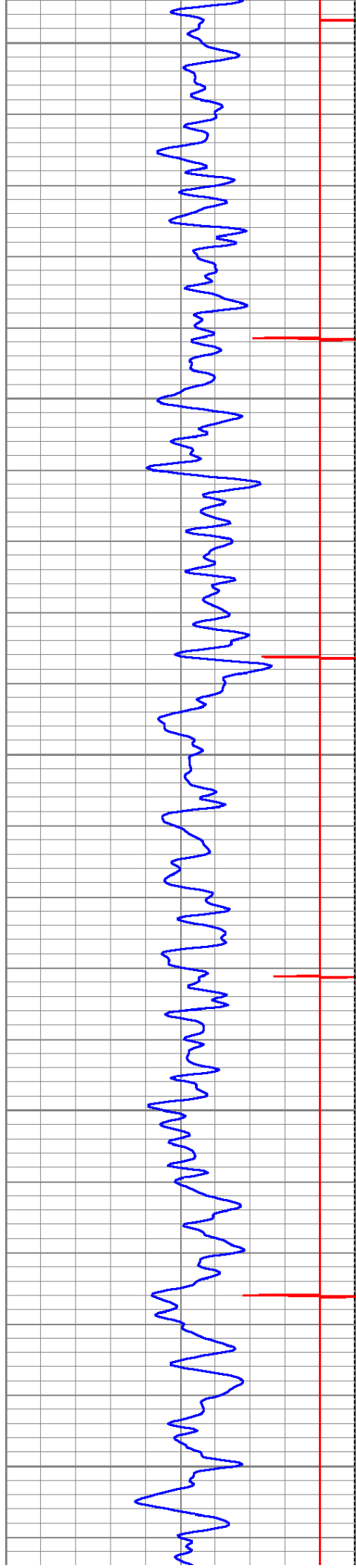
700

750

800

850






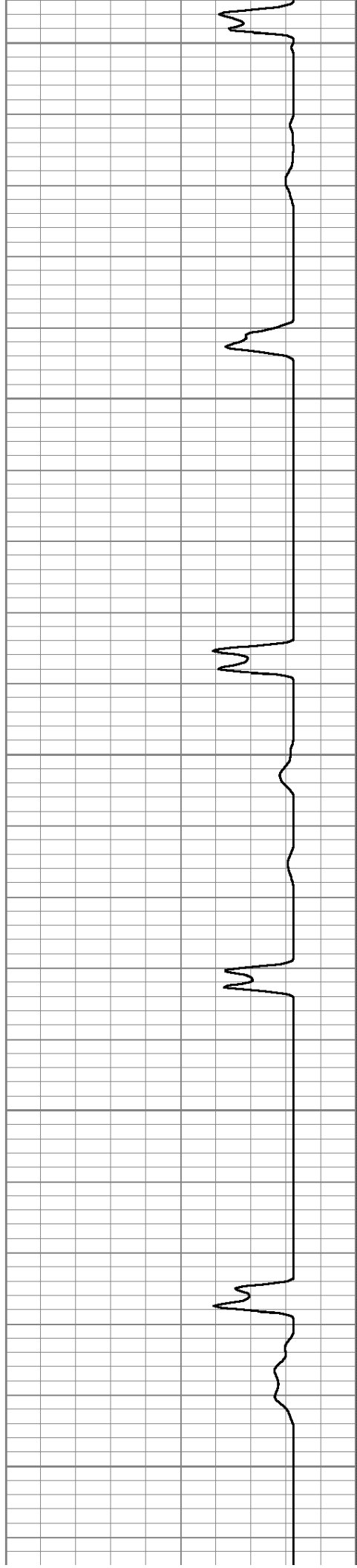
900

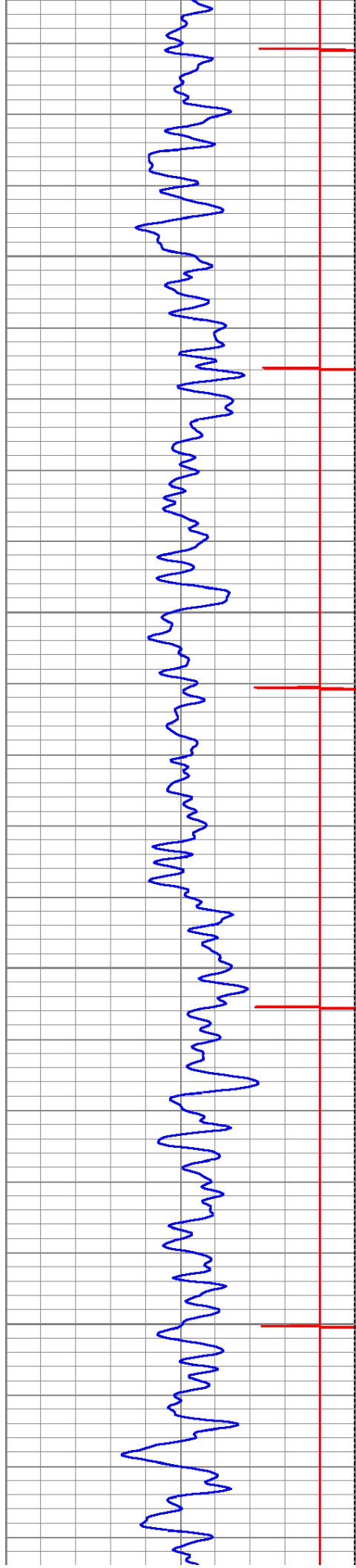
950

1000

1050

1100




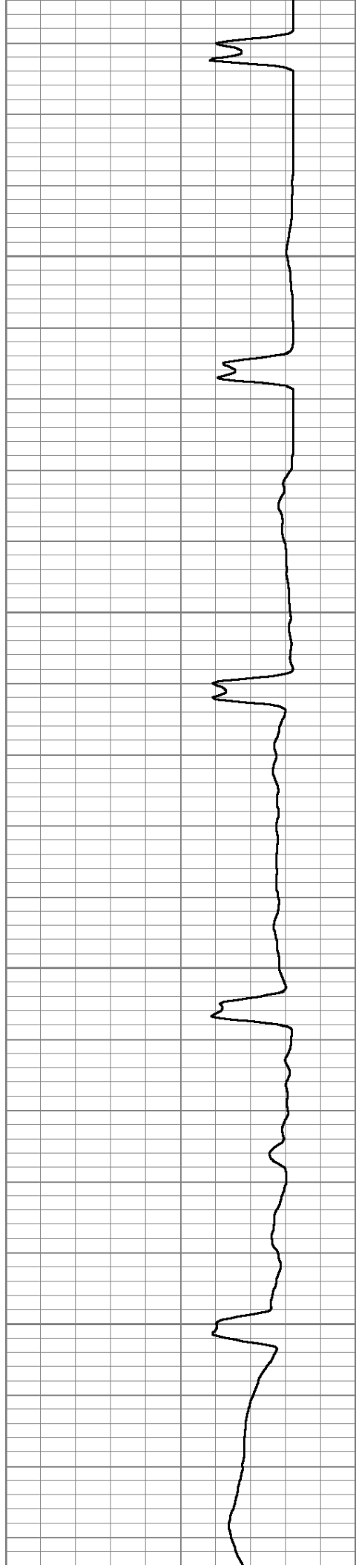


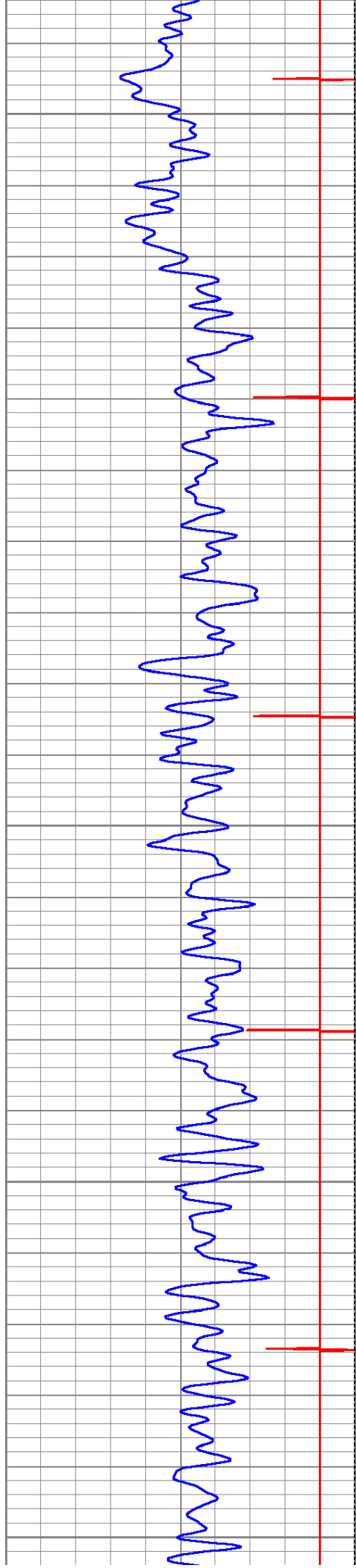
1150

1200

1250

1300






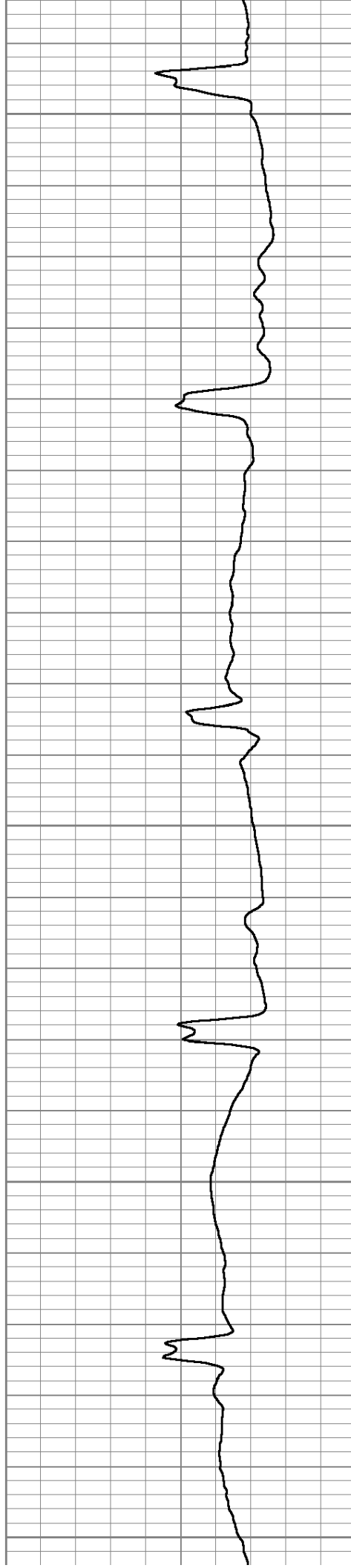
1350

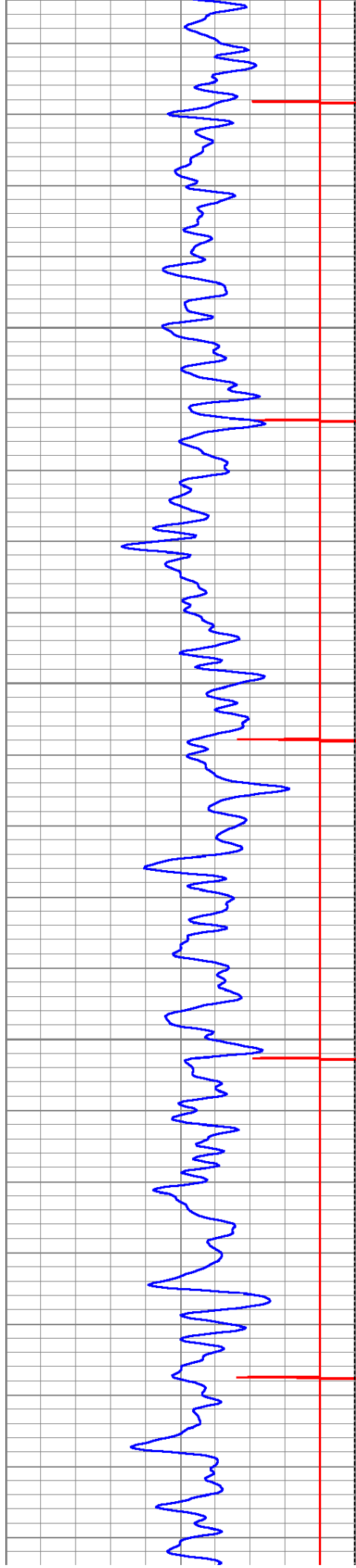
1400

1450

1500

1550




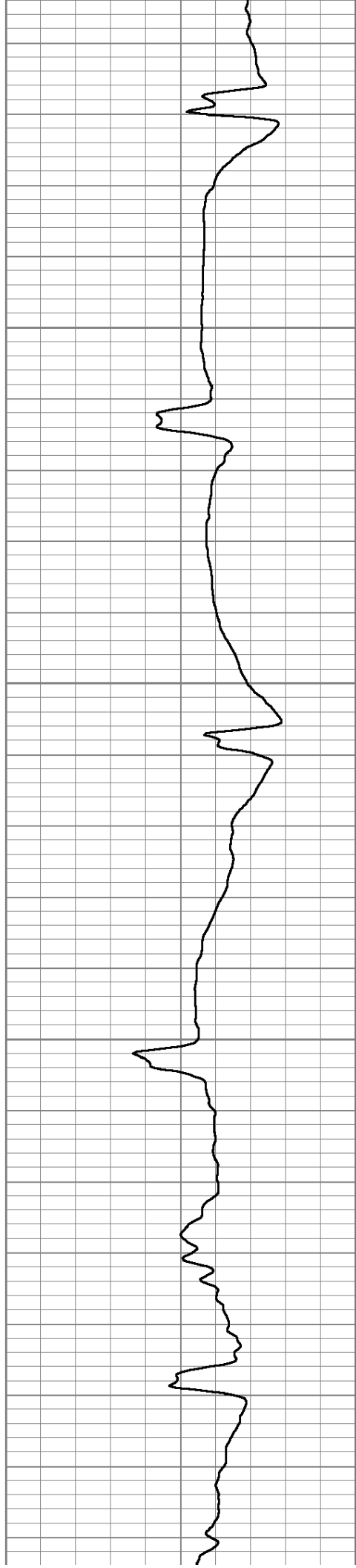


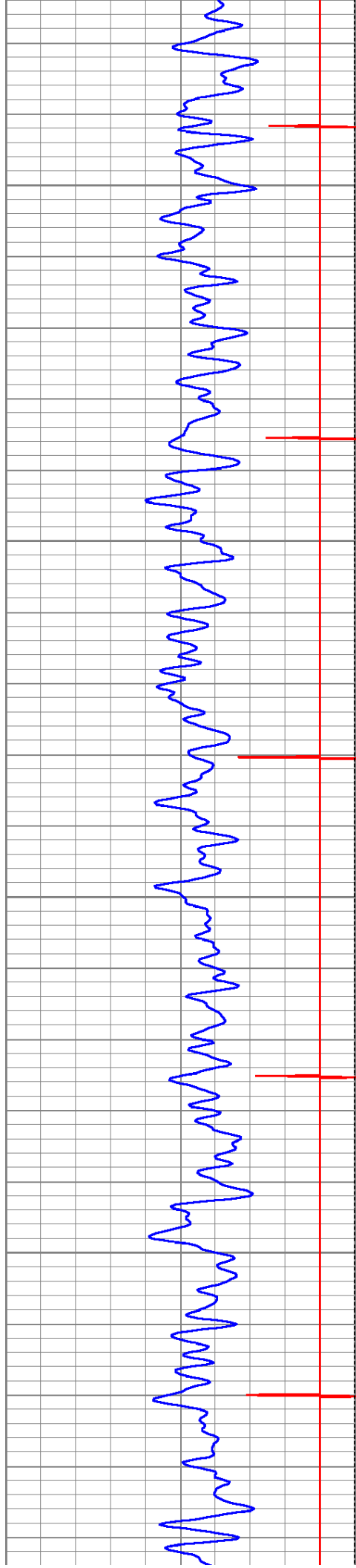
1600

1650

1700

1750




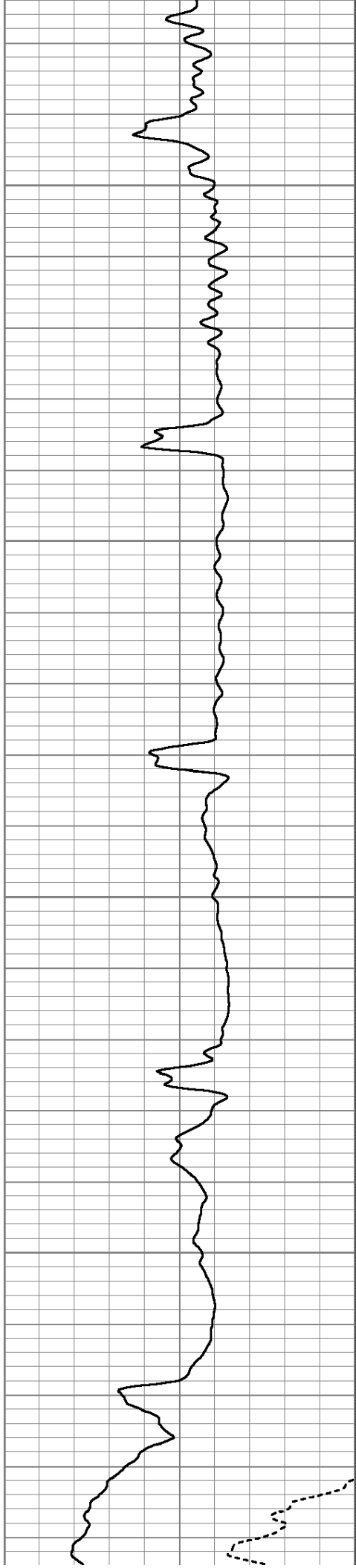


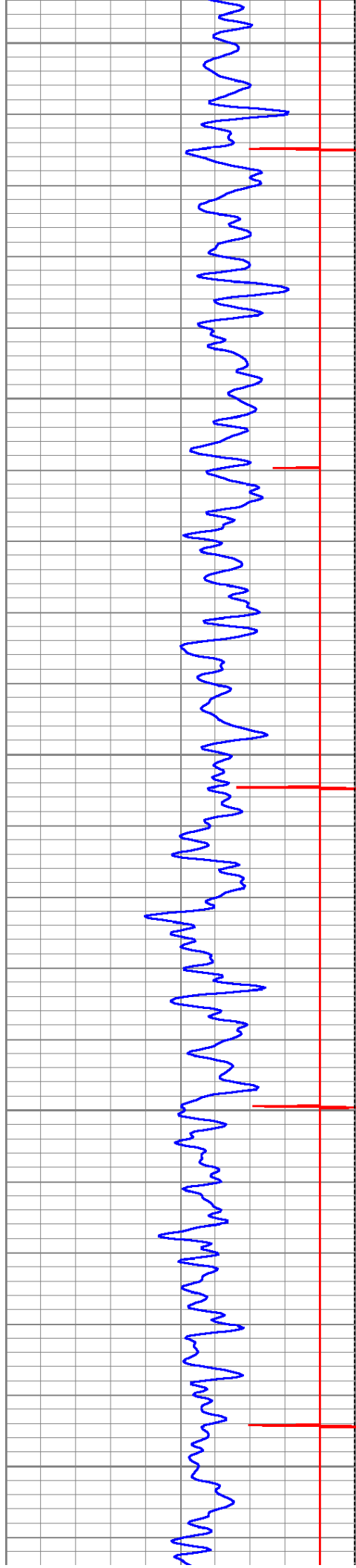
1800

1850

1900

1950






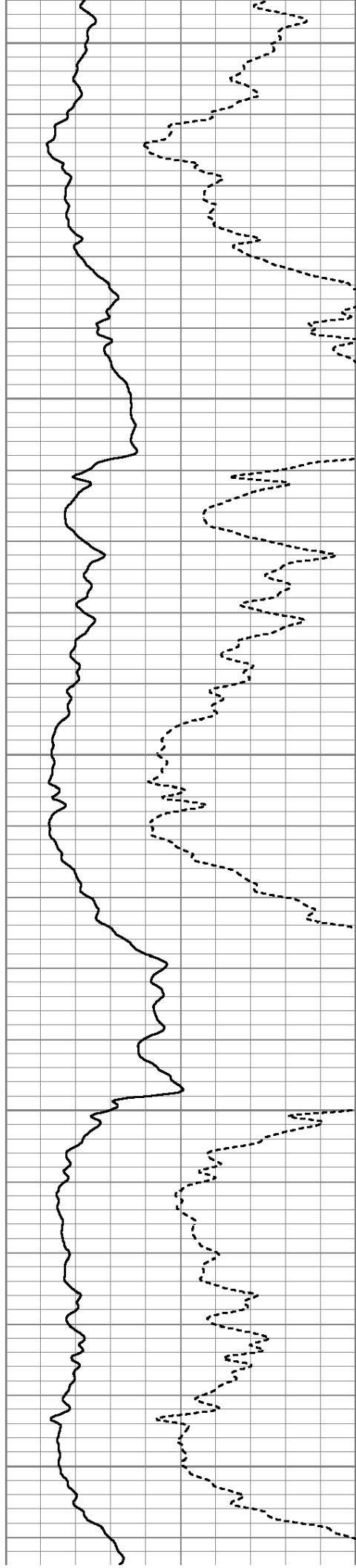
2000

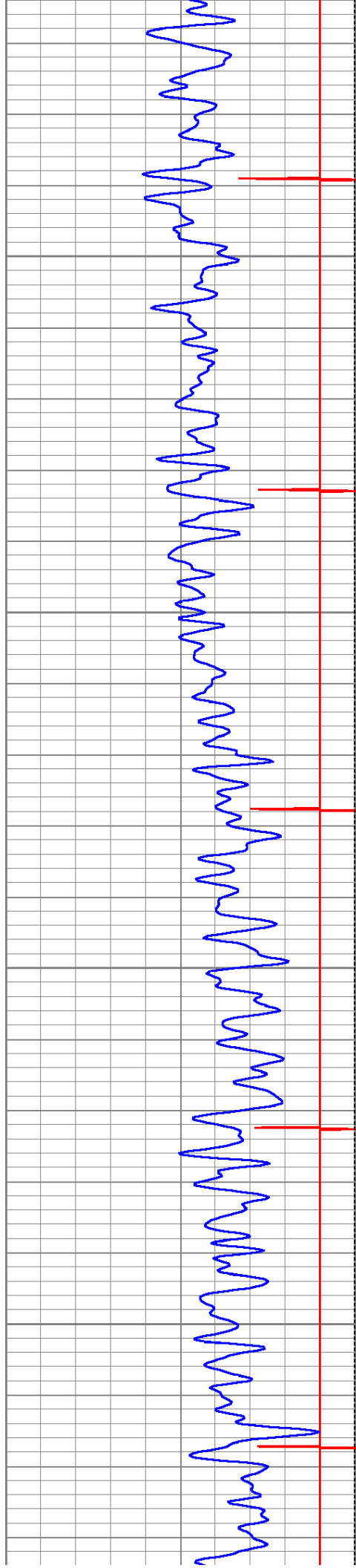
2050

2100

2150

2200




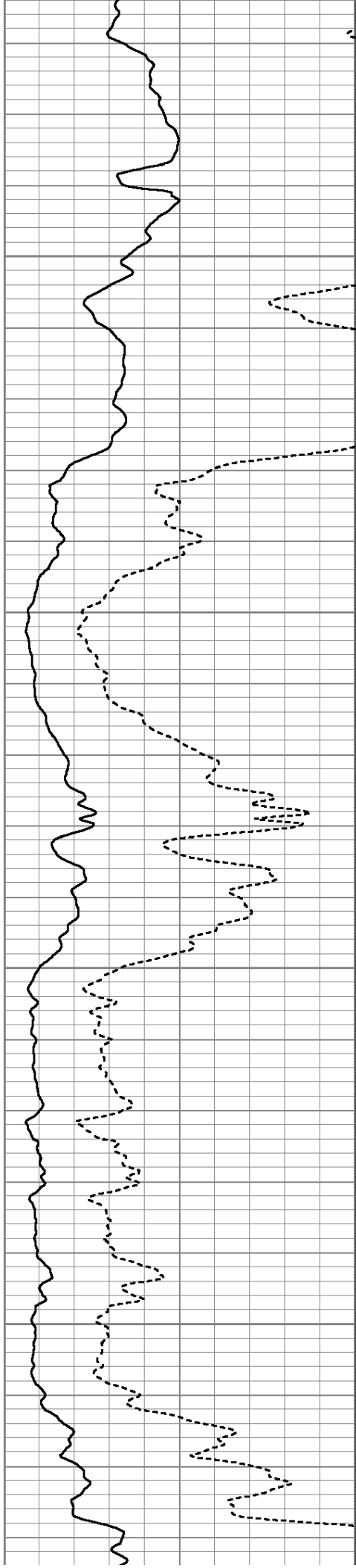


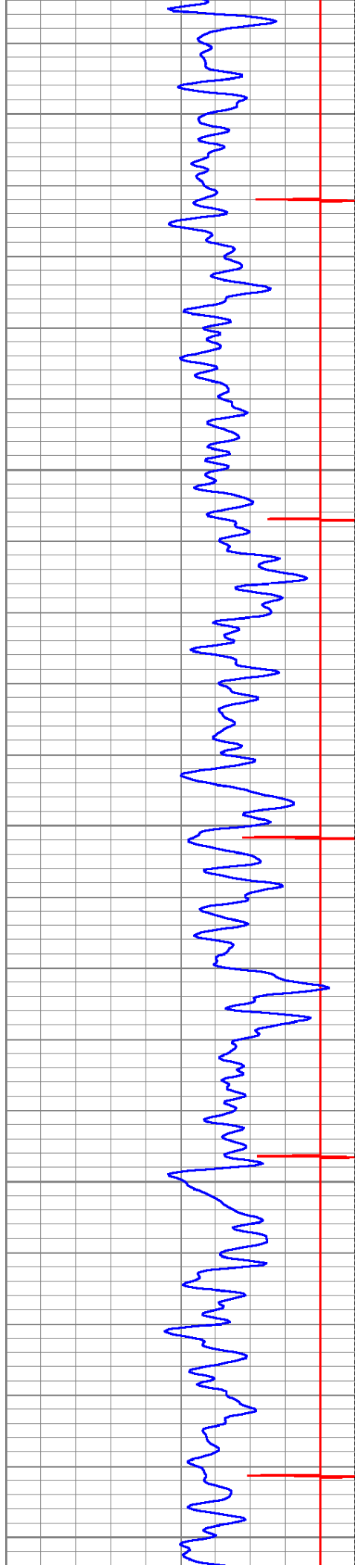
2250

2300

2350

2400






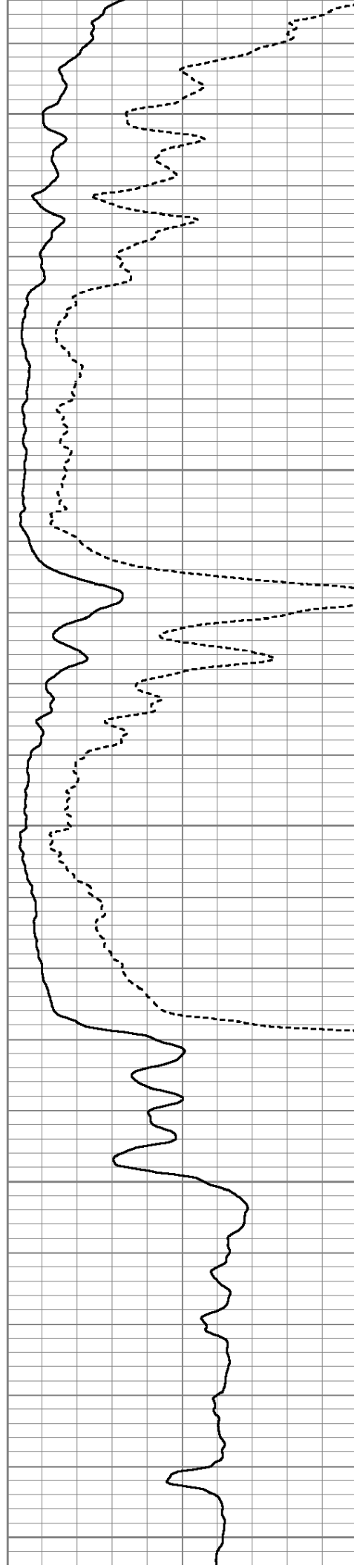
2450

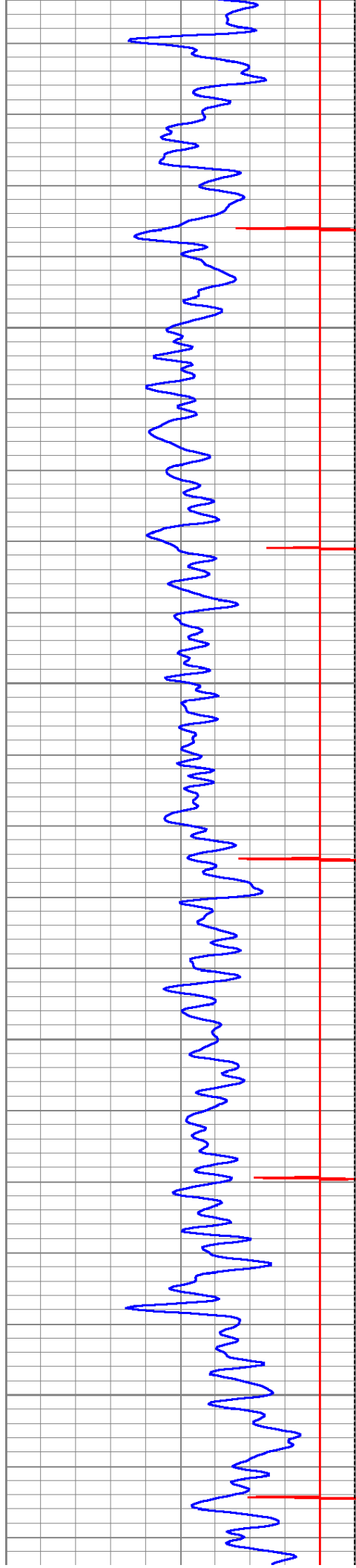
2500

2550

2600

2650




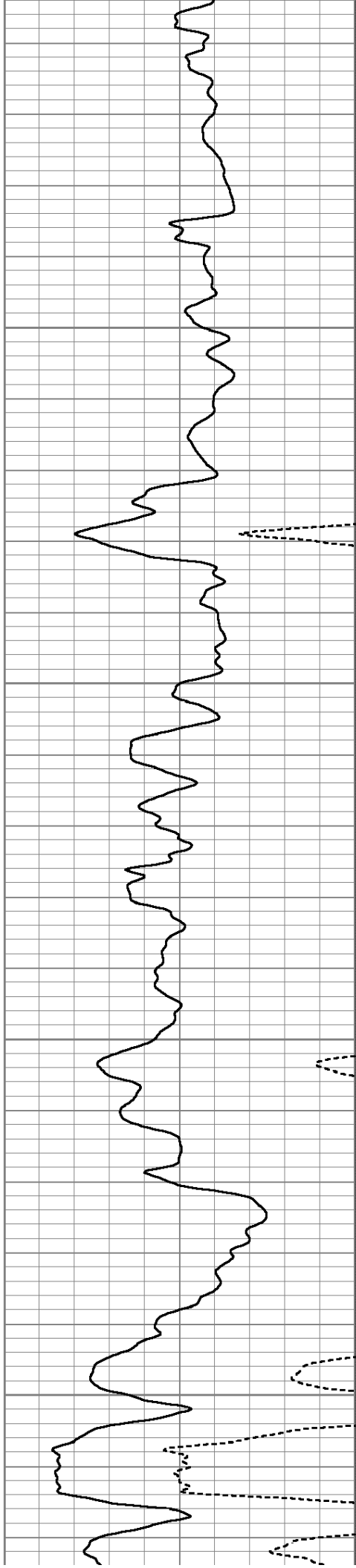


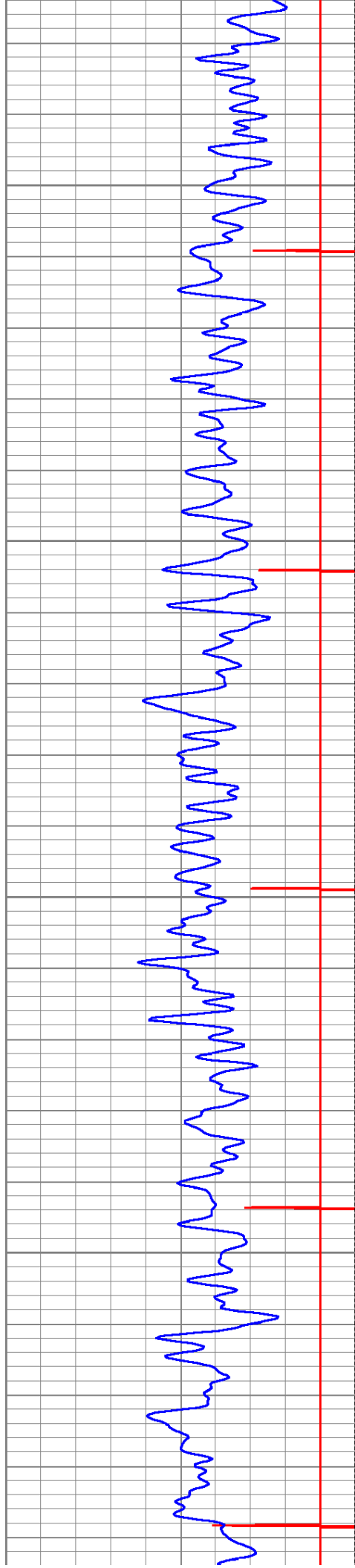
2700

2750

2800

2850




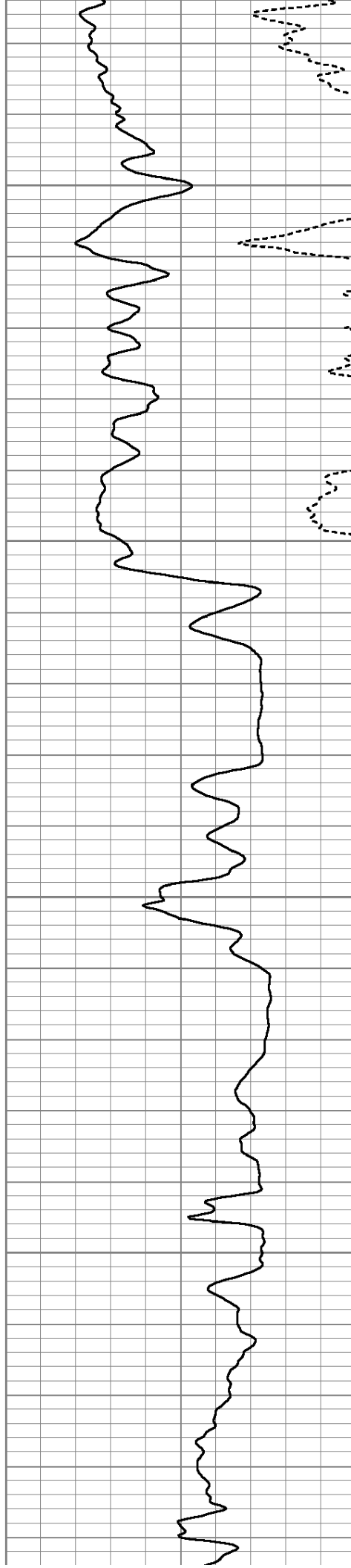


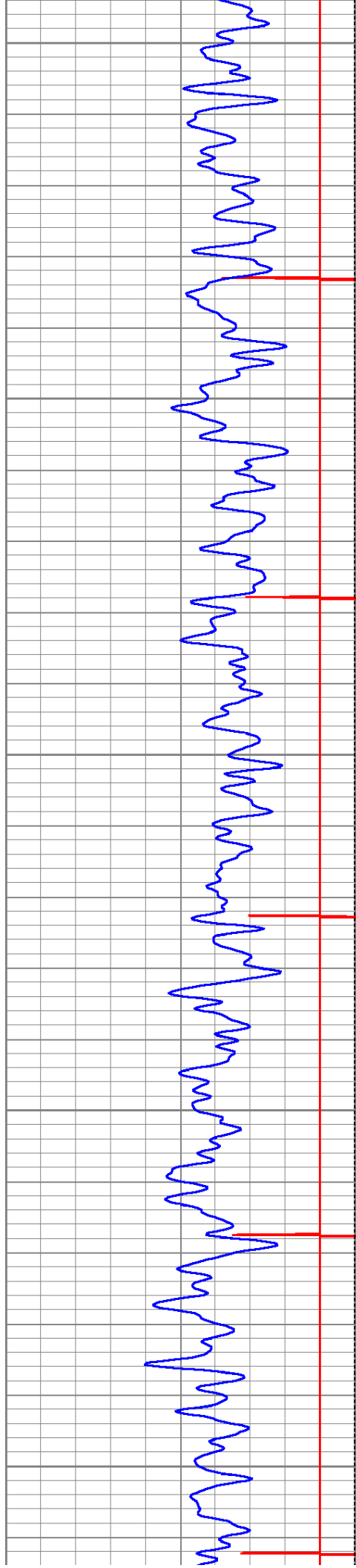
2900

2950

3000

3050






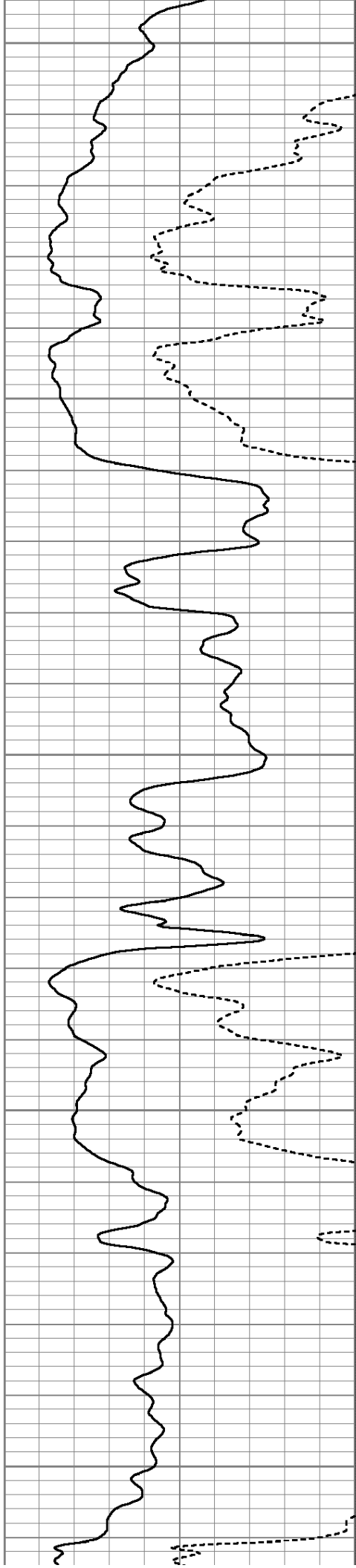
3100

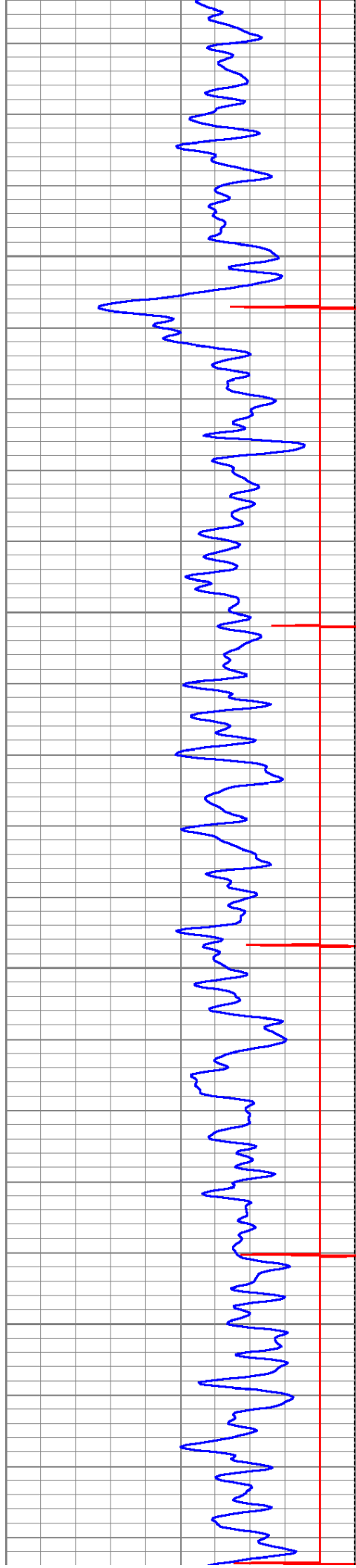
3150

3200

3250

3300




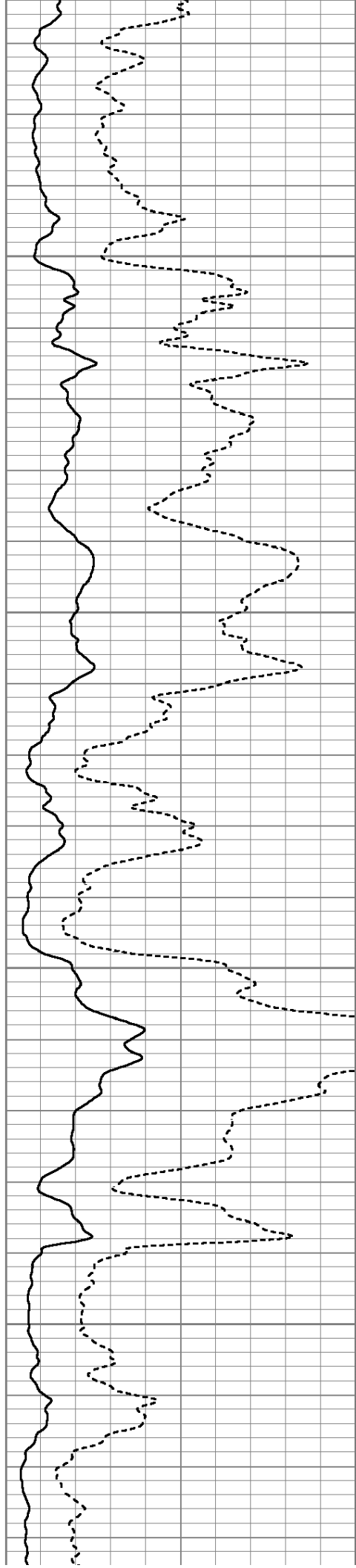



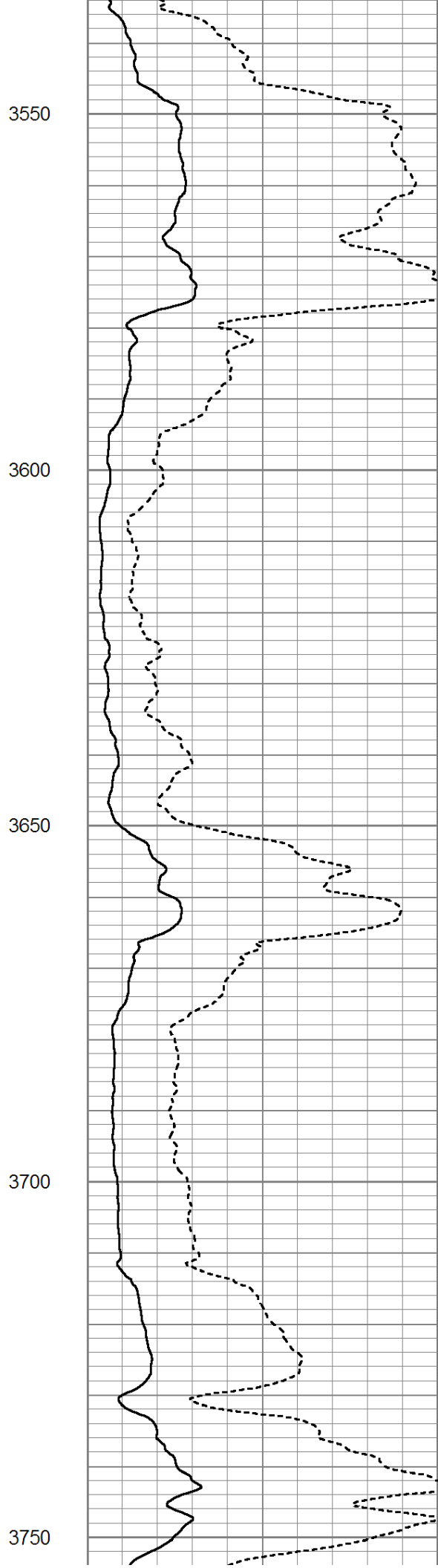
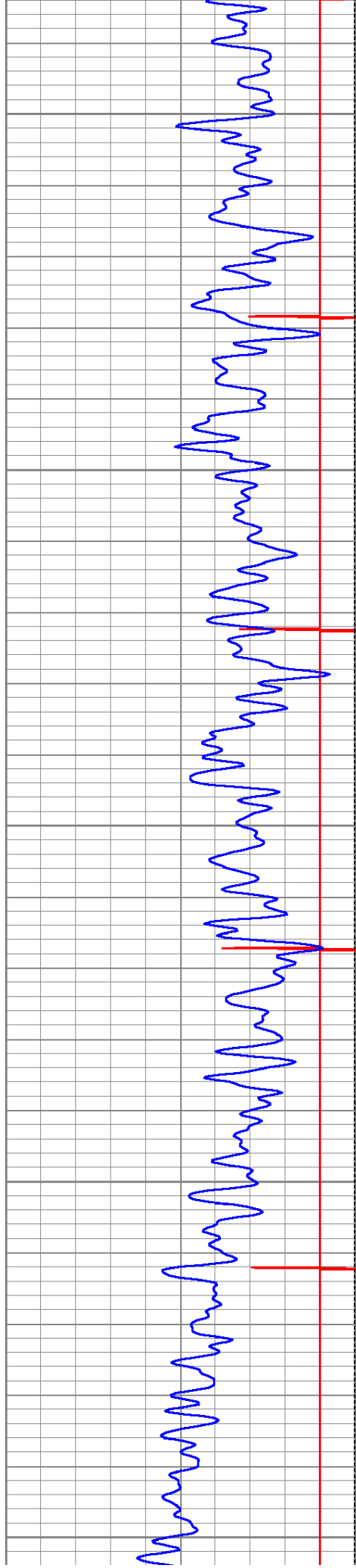
3350

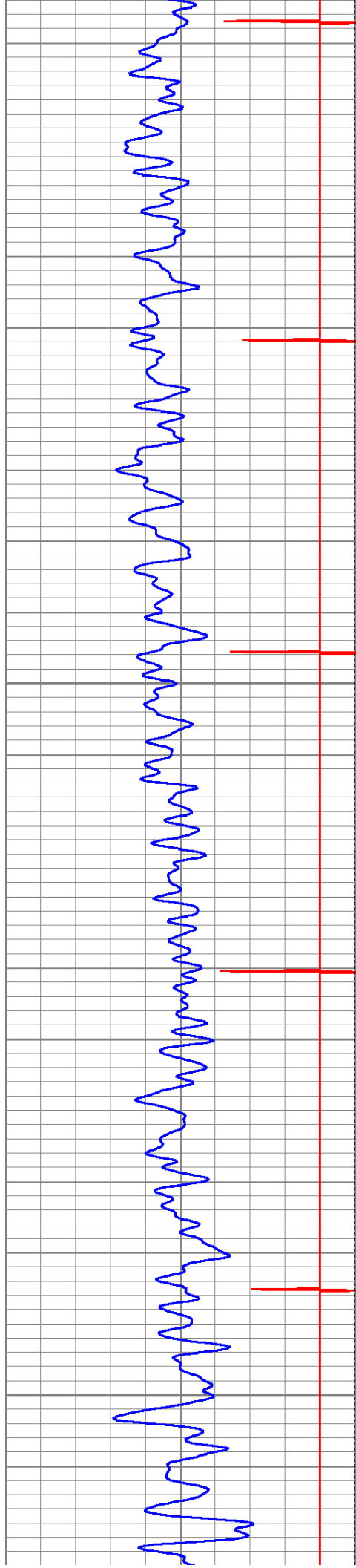
3400

3450

3500






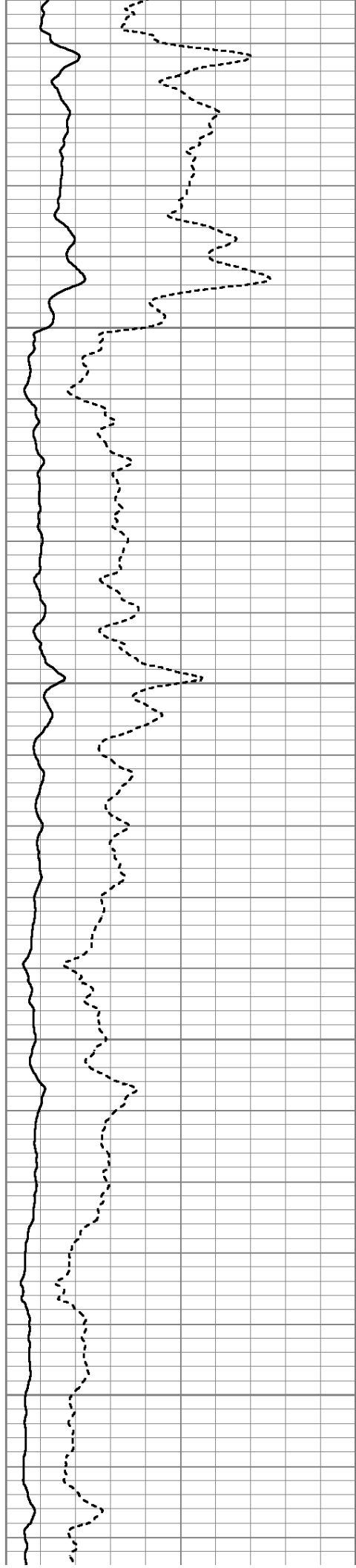


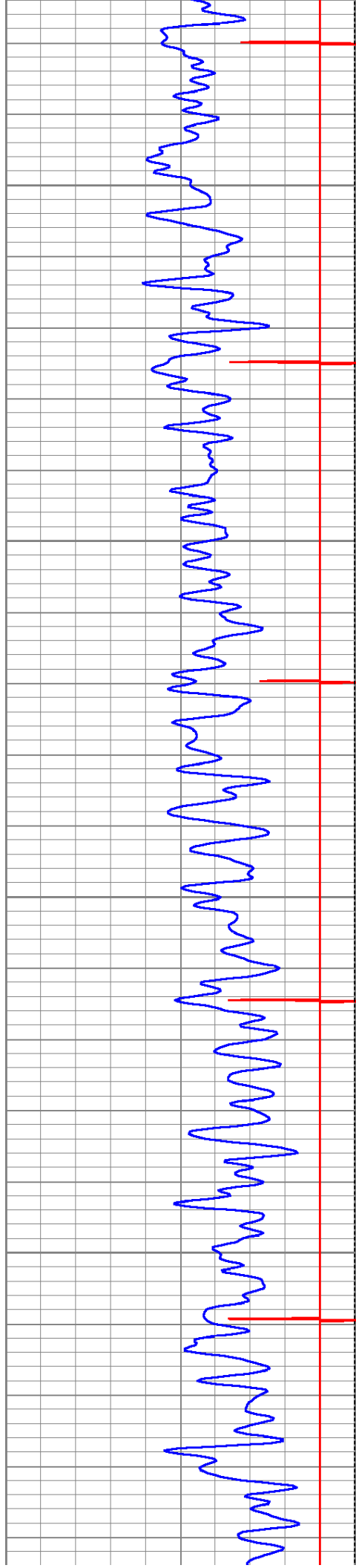
3800

3850

3900

3950




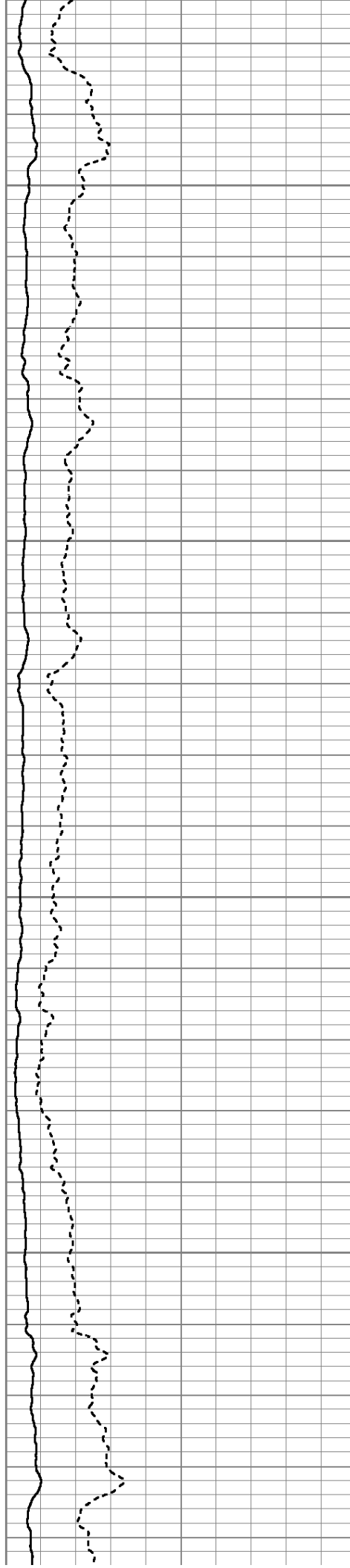


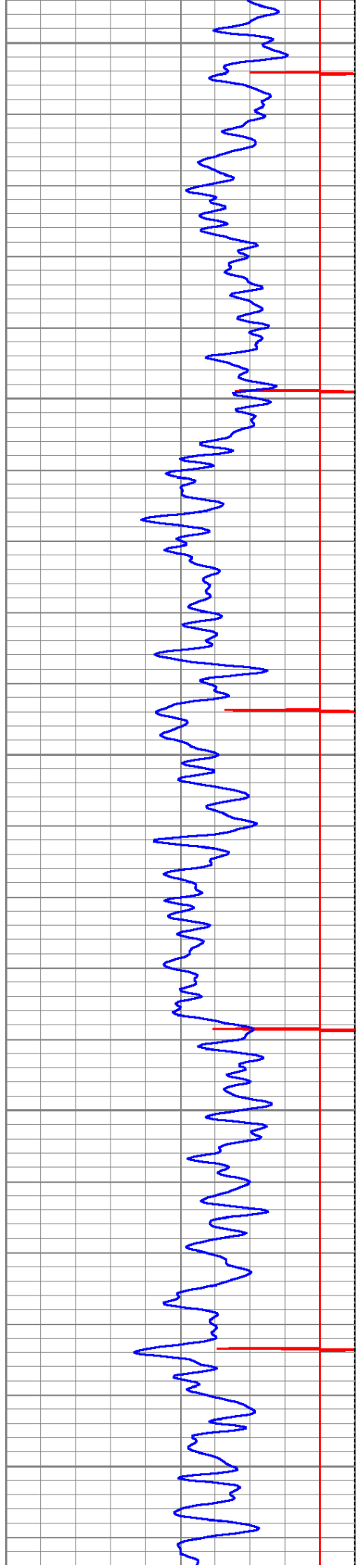
4000

4050

4100

4150






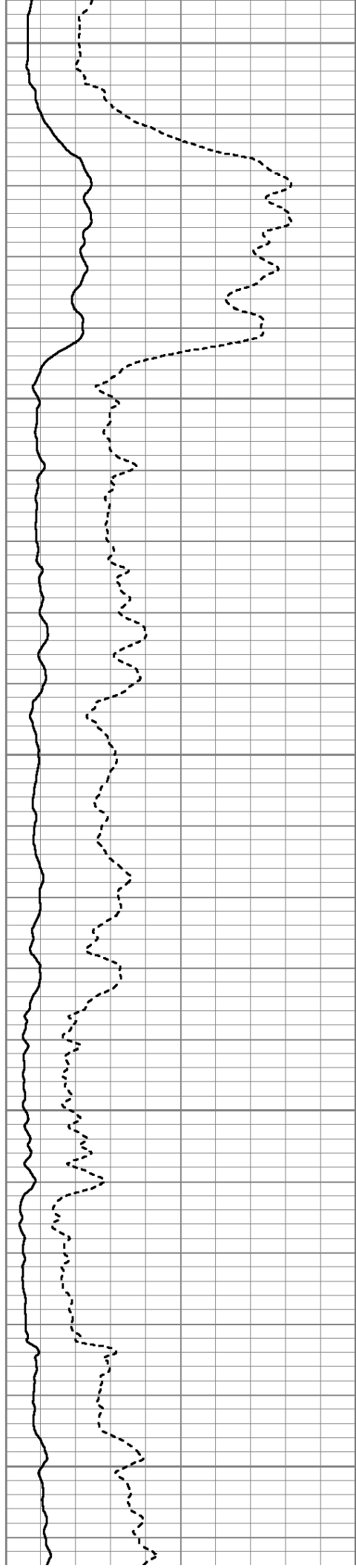
4200

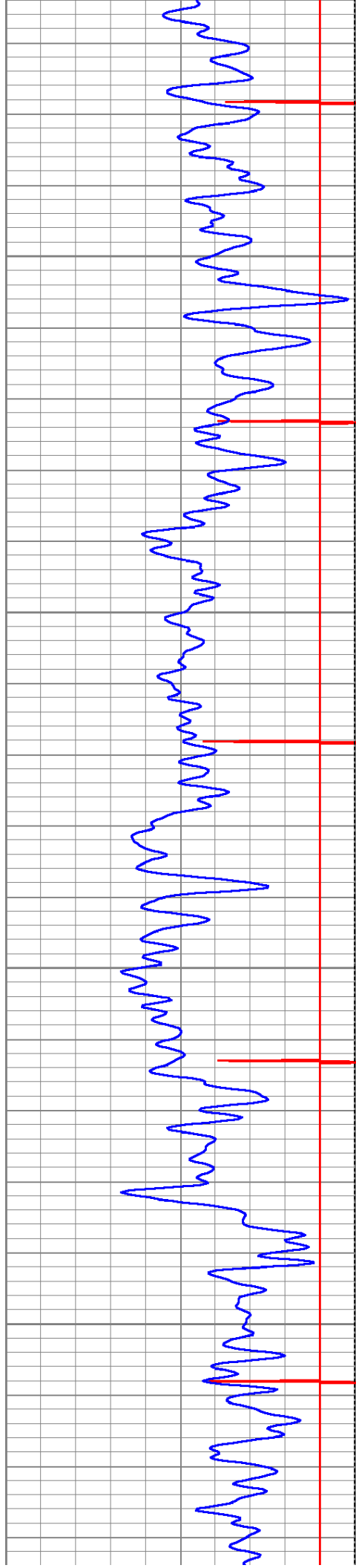
4250

4300

4350

4400




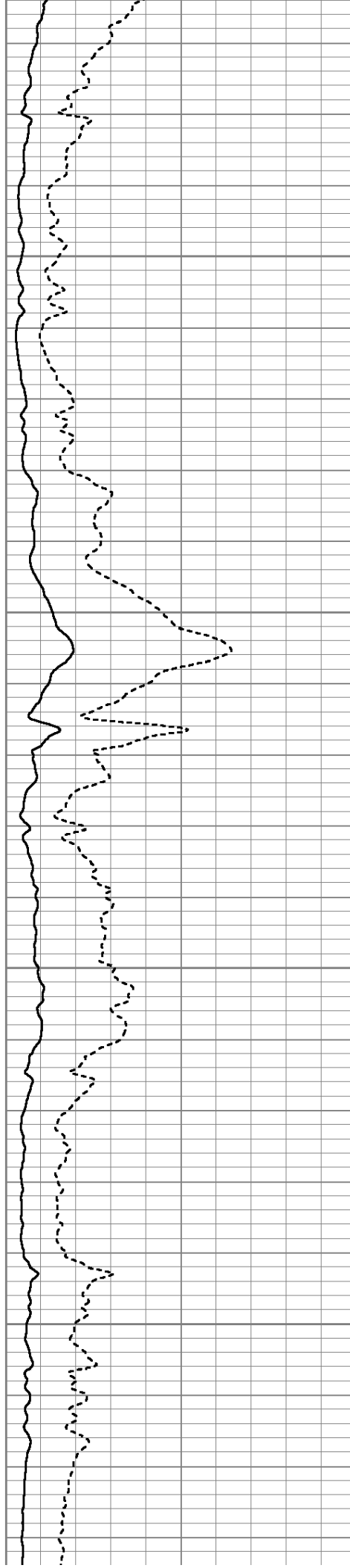


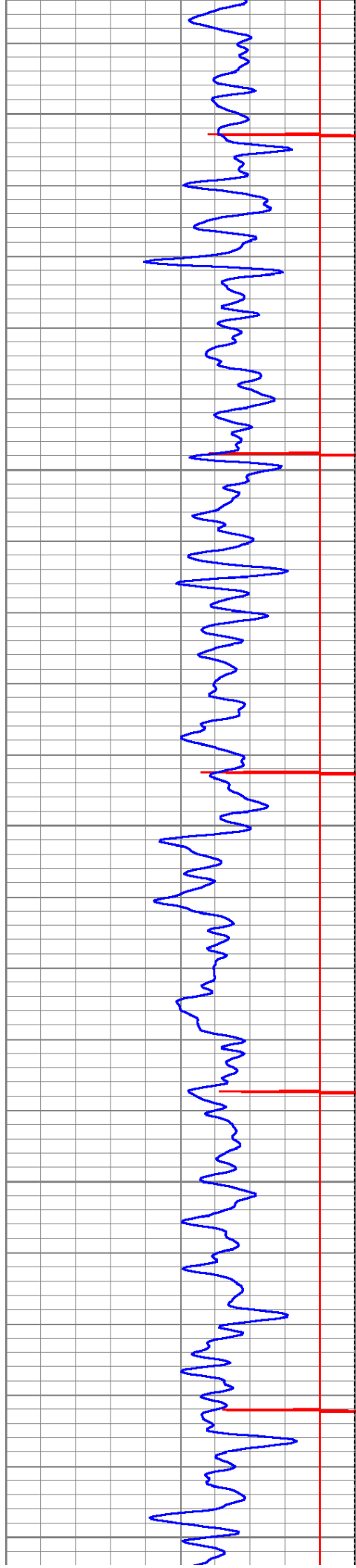
4450

4500

4550

4600





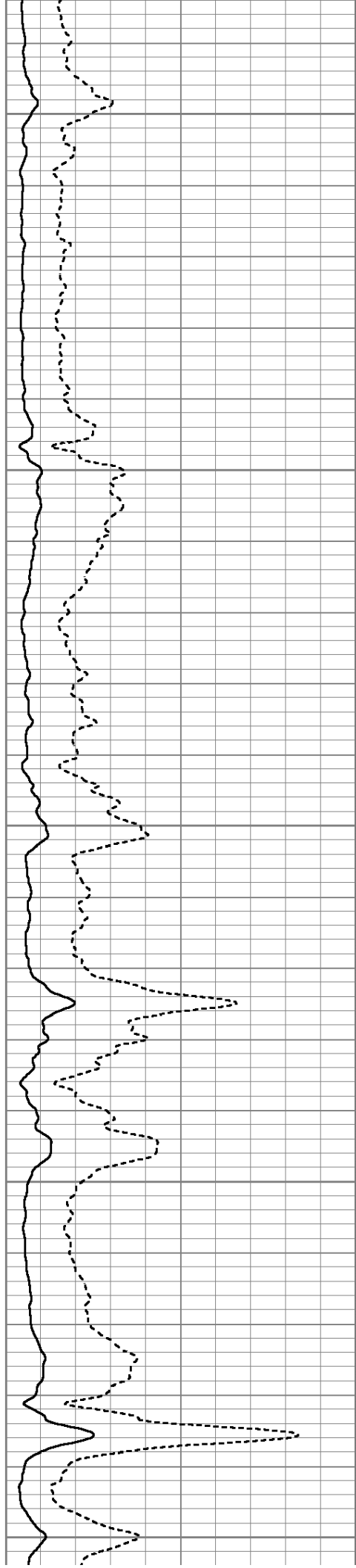
4650

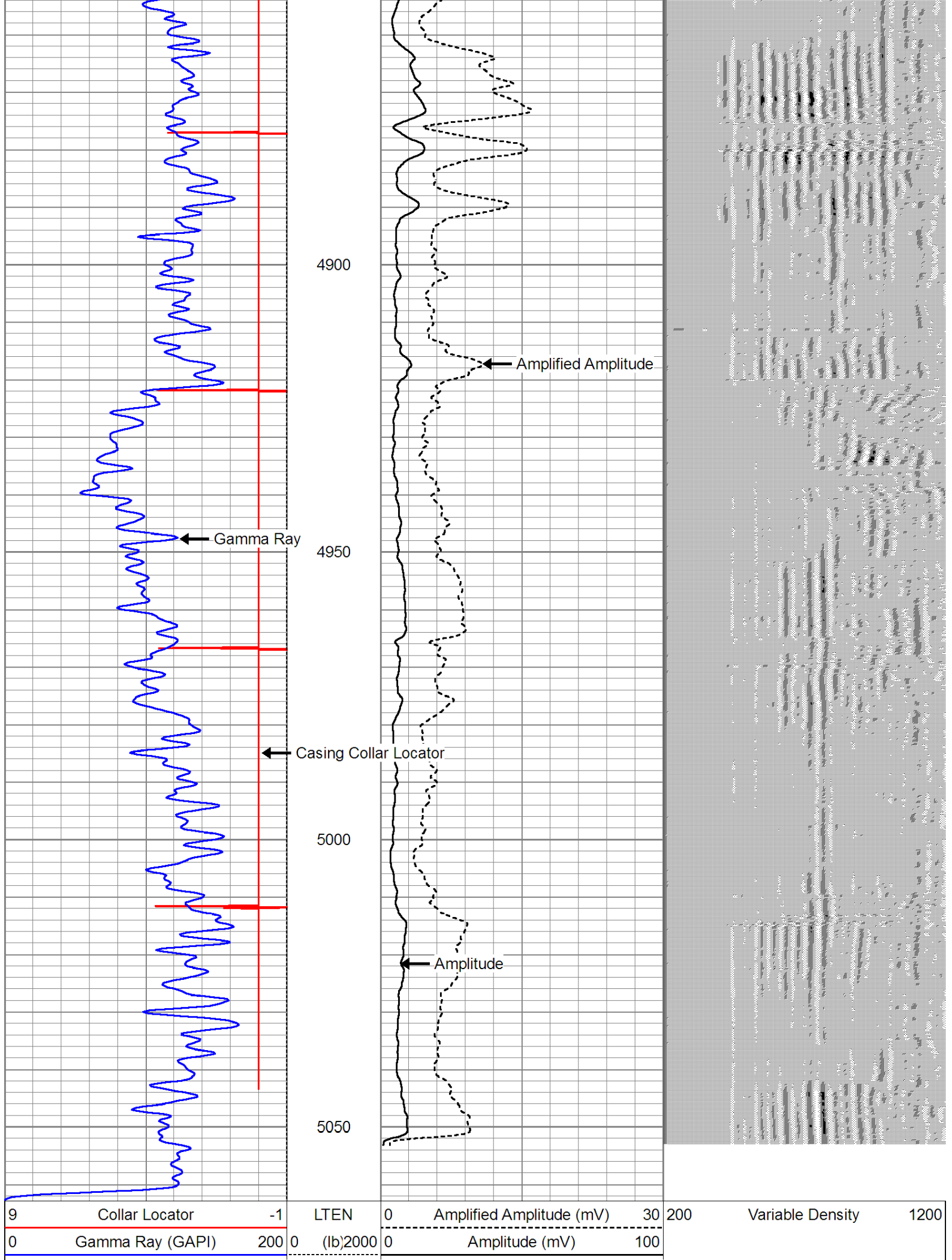
4700

4750

4800

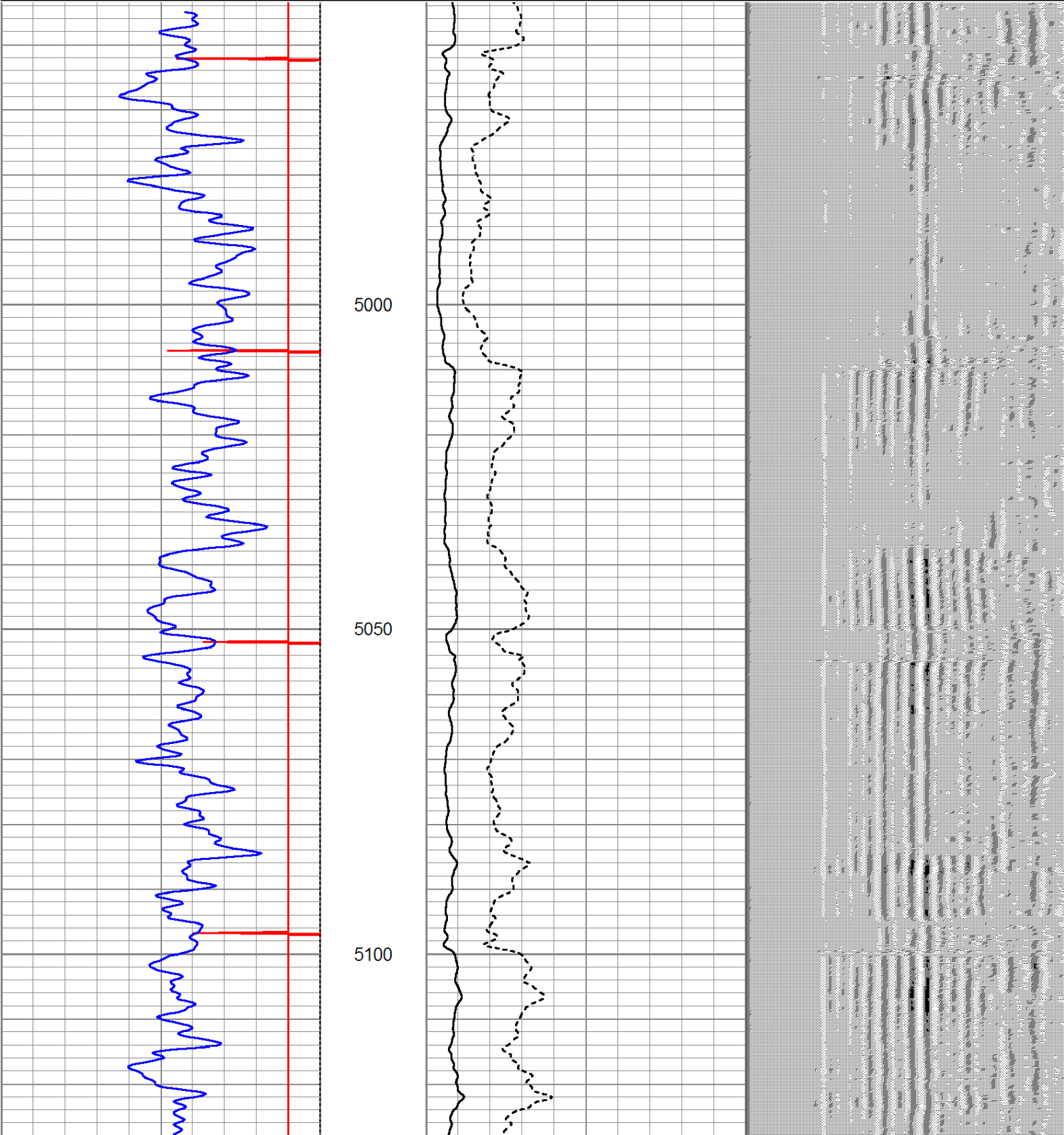
4850

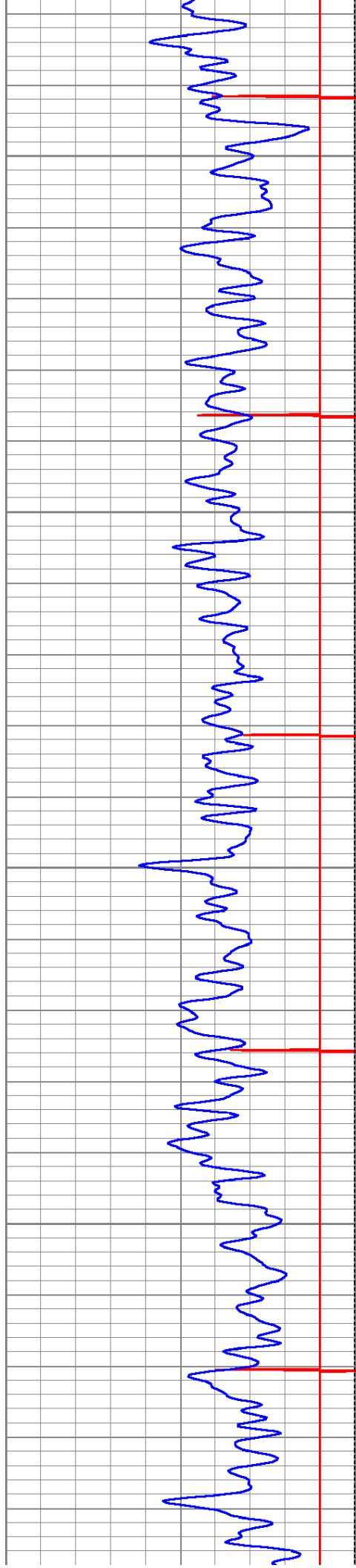




Database File: fritzler 43-17.db
Dataset Pathname: pass2
Presentation Format: cbl_dr
Dataset Creation: Fri Sep 28 21:24:26 2012 by Log SCH 120126
Charted by: Depth in Feet scaled 1:240

9	Collar Locator	-1	LTEN	0	Amplified Amplitude (mV)	30	200	Variable Density	1200
0	Gamma Ray (GAPI)	200	0 (lb)2000	0	Amplitude (mV)	100			







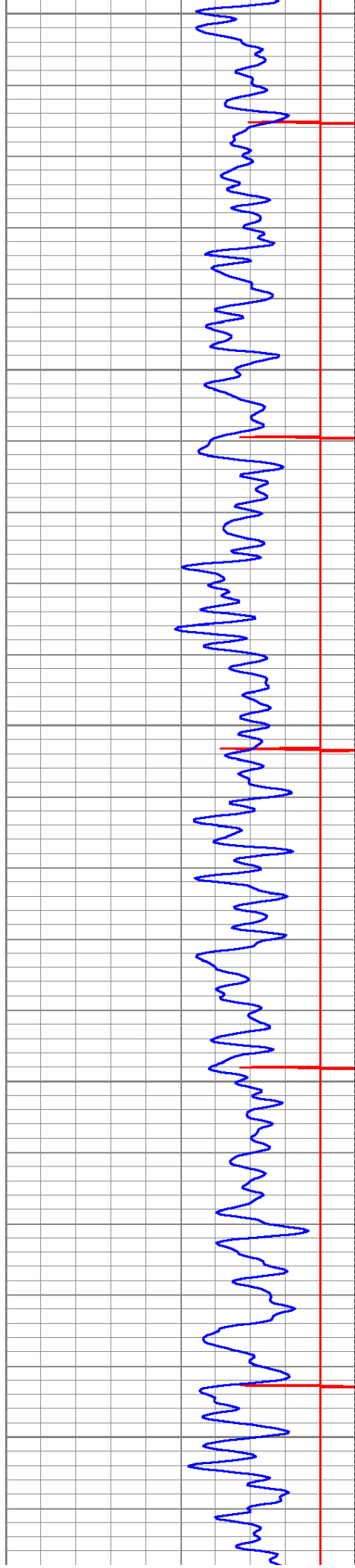
5150

5200

5250

5300






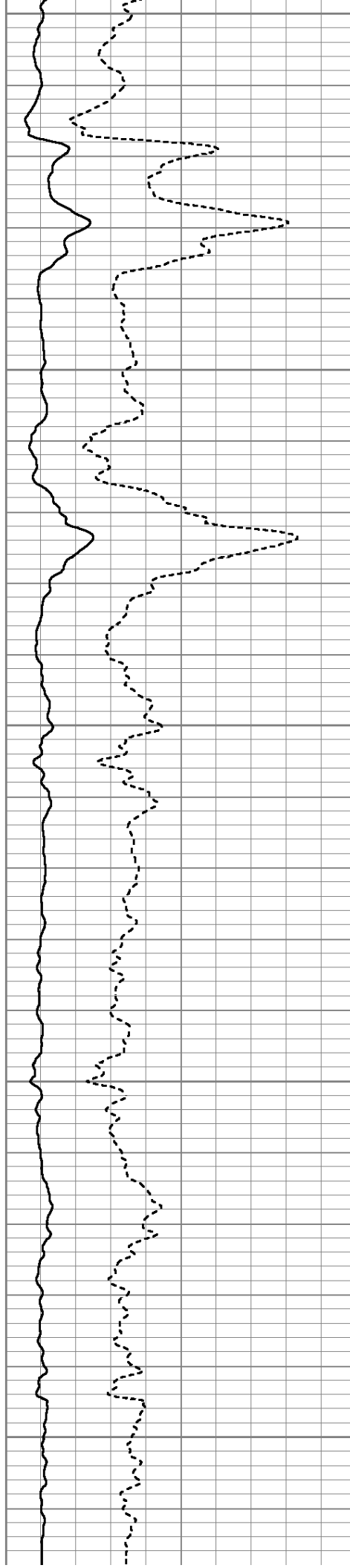
5350

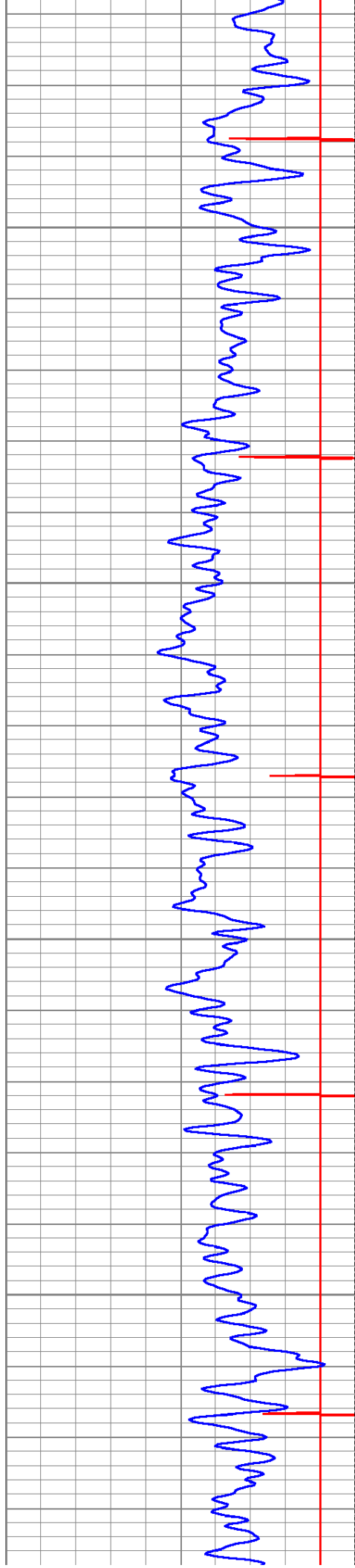
5400

5450

5500

5550




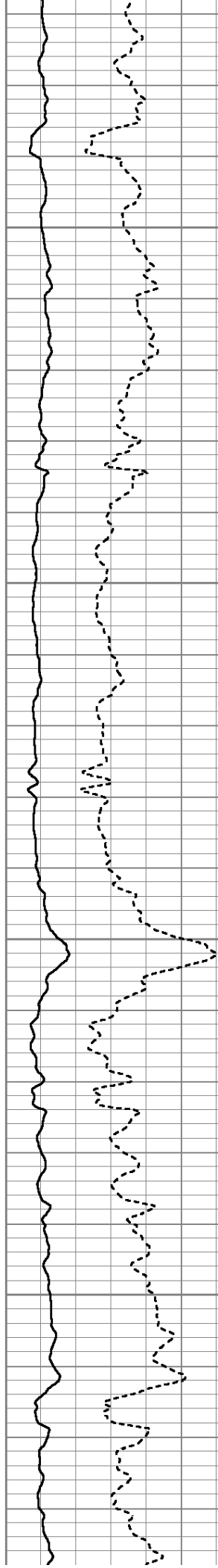


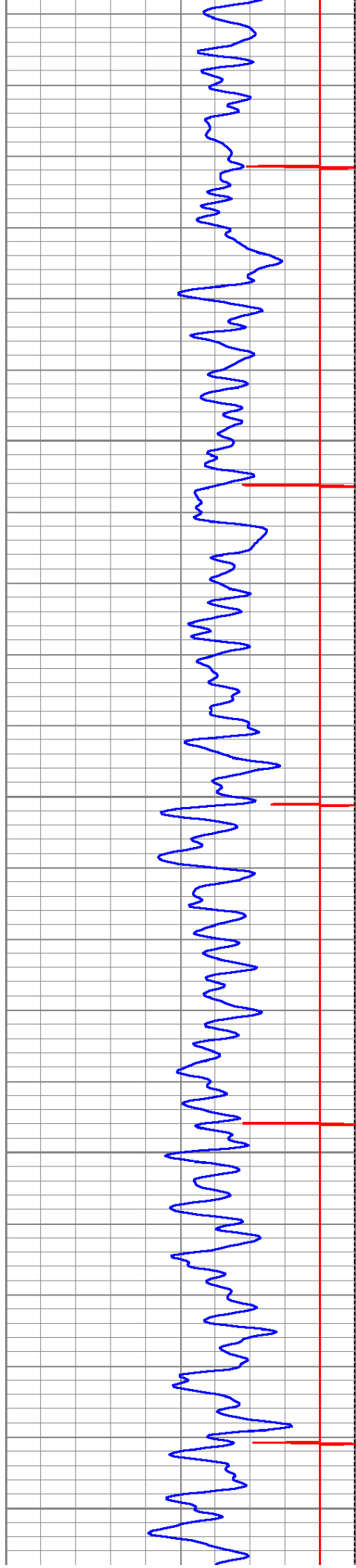
5600

5650

5700

5750






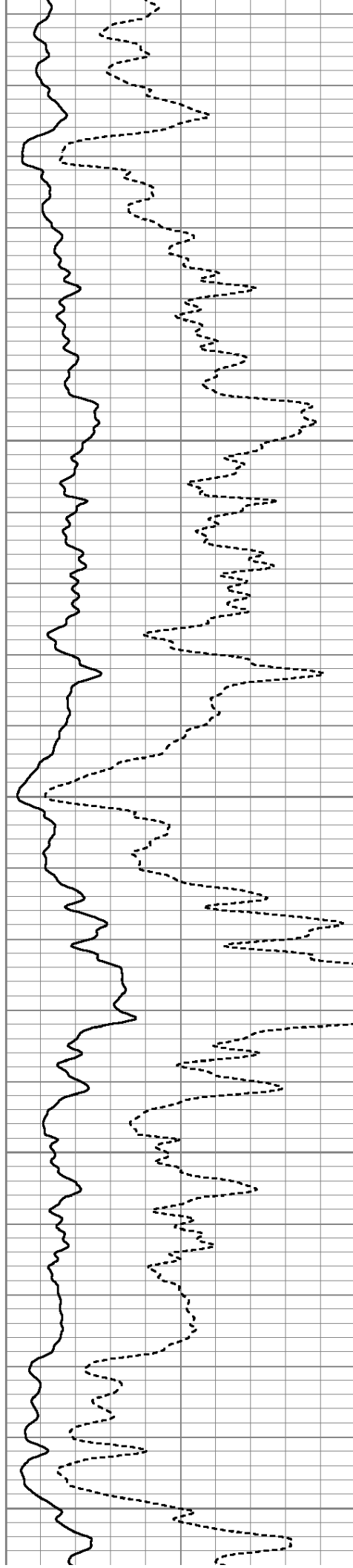
5800

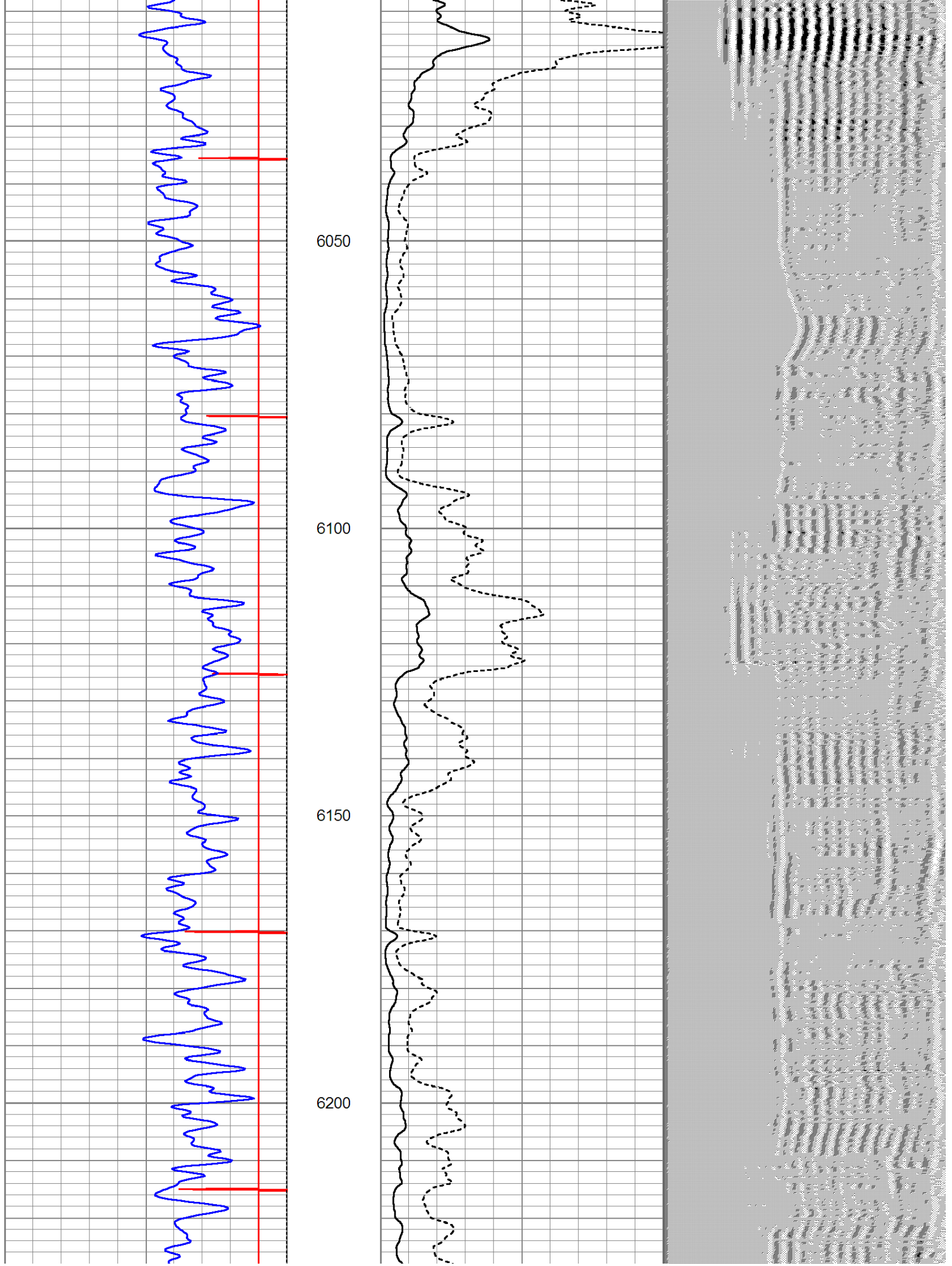
5850

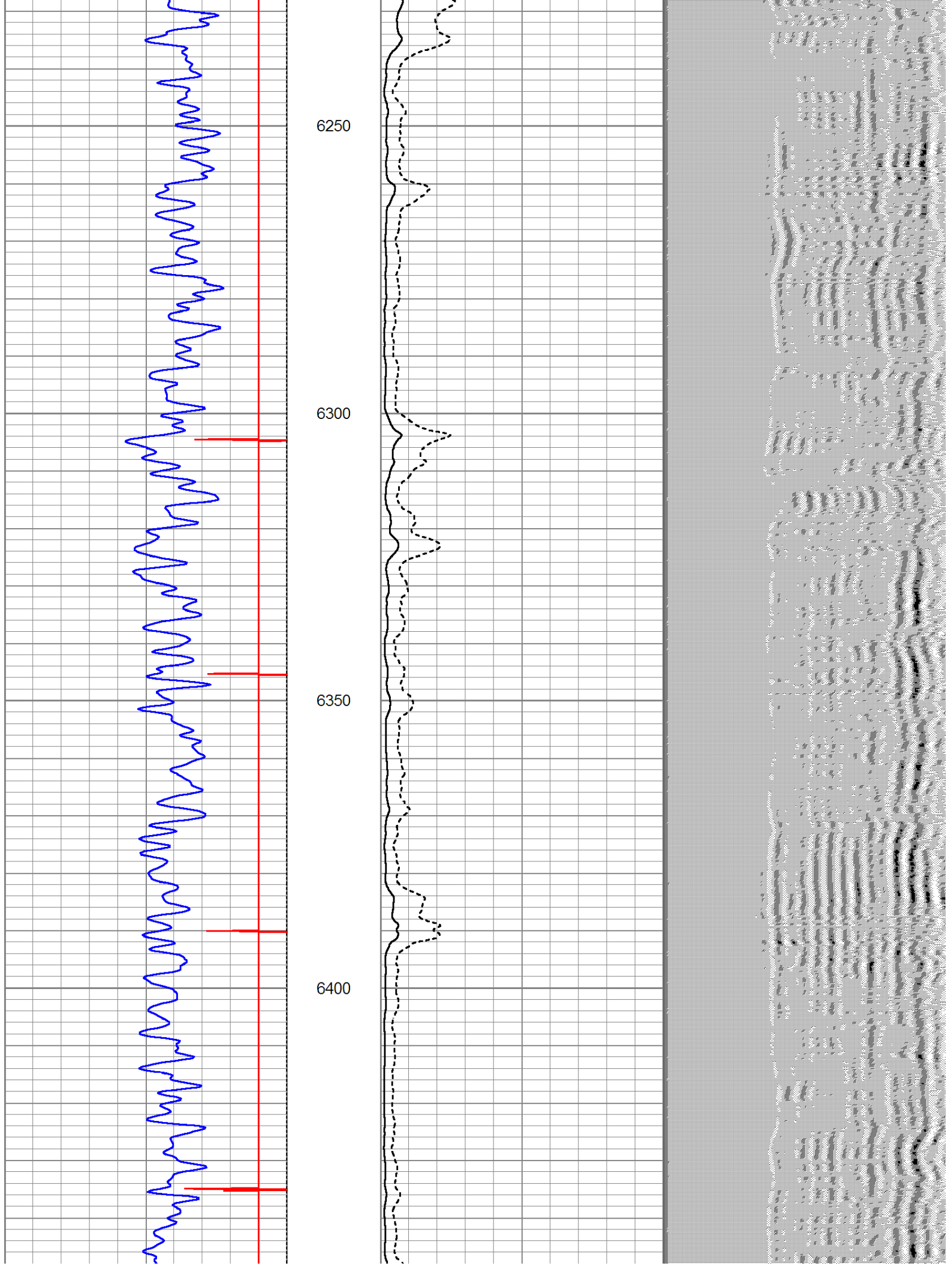
5900

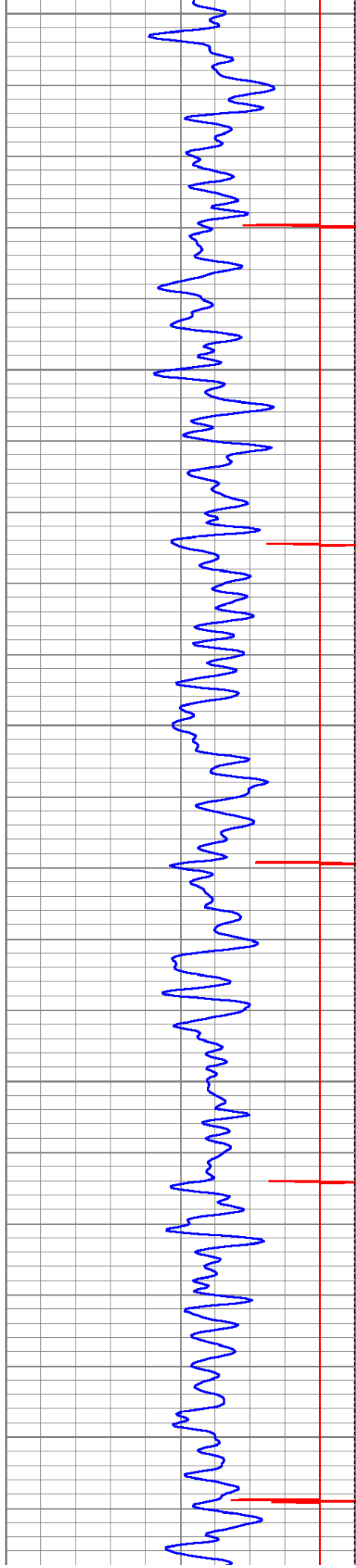
5950

6000











6450

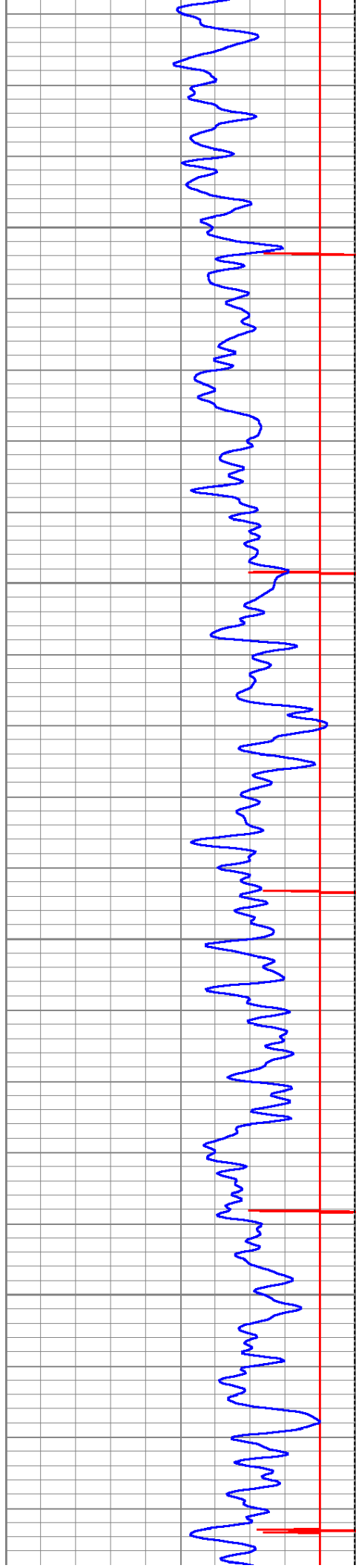
6500

6550

6600

6650





6700

6750

6800

6850

