

21.b Assignment, Bill of Sale and
Conveyance –Assignment for Noble
Assets in Anadarko Area, dated October
18, 2013, but made to be effective as of
January 1, 2013, from Noble Energy and
Noble Energy WyCo, LLC to Kerr-
McGee Oil & Gas Onshore LP

ASSIGNMENT, BILL OF SALE AND CONVEYANCE

§

8

22

(d) All equipment, machinery, improvements, fixtures, and other real, personal and mixed property, operational and nonoperational, known or unknown, located on the Noble Leases or on any oil and gas lease held by the Assignors (or on other leases or lands with which any Noble Lease may have been pooled, communitized or unitized) to the extent inside the Anadarko Area (or on other leases or lands with which any Noble Lease may have been pooled, communitized or unitized) and used or held for use solely in connection with the Noble Leases or the Noble Wells, including well equipment, casing, rods, tanks, boilers, buildings, tubing, pumps, motors, fixtures, machinery and other items used solely in the operation or maintenance thereof;



(e) To the extent assignable, all surface leases, permits, rights-of-way, licenses, easements and other surface rights agreements used or held in connection with the exploration and production of Hydrocarbons insofar and only insofar as they relate to the Noble Leases and the Noble Wells, including those set forth on Exhibit E (the “**Noble Surface Agreements**”);

(f) All existing and effective unitization agreements, pooling agreements, communitization agreements, unit operating agreements, and forced pooling or other orders, insofar as they relate to the Noble Leases and the Noble Wells; and

(g) All Applicable Contracts, insofar as they relate to the properties and interests described in Sections 1.01(a) through 1.01(f) of this Assignment (the contracts and instruments described in Sections 1.01(e), 1.01(f) and 1.01(g) of this Assignment are referred to as the “**Noble Contracts**”).

TO HAVE AND TO HOLD the Assets, together with all the rights, privileges, and appurtenances thereto, unto the Assignee and its successors and assigns forever, subject to the reservations, covenants, terms and conditions set forth herein.

SECTION 1.02 ***Retained Rights and Obligations.*** The execution and delivery of this Assignment by the Assignors, and the execution and acceptance of this Assignment by the Assignee, shall not operate to release or impair any surviving rights or obligations of the Assignors or the Assignee under the Exchange Agreement.

SECTION 1.03 ***Noble Excluded Assets.*** Notwithstanding anything to the contrary in this Assignment, the Assignors hereby **RESERVE, EXCEPT AND RETAIN** the Noble Excluded Assets, all of which are excluded from the Assets conveyed hereunder, and the Assignee shall have no interest in, to or under any Noble Excluded Asset. As used herein, the term “**Noble Excluded Assets**” means:

(a) all or any portion of the oil and gas leases described in Exhibit A and all other oil and gas leases, in each case, that are not described in Sections 1.01(a) or 1.01(c) of this Assignment;

(b) the Wellbore Rights associated with the wells in the oil and gas leases described in Exhibit A and Exhibit D and all other oil and gas leases, insofar as such leases cover lands within the Spacing Unit, limited to the depths covered by such Spacing Unit, for the wells described in Exhibit F;

(c) all mineral fee interests and all surface fee interests inside the Anadarko Area and all rights incident thereto; and all office leases, office buildings, and leases of parcels used as yards;

(d) all royalties, overriding royalties, net profits interests, production payments or similar payment rights upon, measured by or payable out of production, including any related accounting and reporting obligations, held by the Assignors in or under any lands, wherever situated, including the lands covered by the Noble Leases or other leases or lands with which the Noble Leases may have been pooled or unitized, whether located inside or outside of the Anadarko Area, and all royalties, overriding royalties, net profits interests, production payments or similar payment rights upon, measured by or payable out of production, including any related accounting and reporting obligations, under Noble Leases with respect to which the Assignors or one of their Affiliates is the lessor;

(e) any trade credits, accounts receivable or other income or revenues accruing or attributable to the Assets with respect to periods prior to the Effective Time;

(f) all production of Hydrocarbons from or attributable to the Assets with respect to periods prior to the Effective Time and all proceeds attributable thereto;

(g) any refund of, or credits or loss carry forwards with respect to (i) costs, Taxes or expenses borne by Assignors or Assignors’ predecessors in title to the Assets attributable to periods prior to the Effective Time or for which Assignors are otherwise responsible pursuant to the Exchange Agreement and (ii) any costs, Taxes or expenses attributable to the Noble Excluded Assets;

(h) any claims and causes of action of the Assignors arising under or with respect to any Noble Contracts that are attributable to periods of time prior to the Effective Time, including claims for adjustments or refunds, except to the extent included in the Assumed Obligations – Noble Assets, and any and all proceeds from the settlements of contract disputes with purchasers of Hydrocarbons from the Assets, including settlement of disputes, insofar as said proceeds are attributable to periods prior to the Effective Time;

(i) subject to the Limited Release and Settlement, the right to exercise any audit rights under operating agreements or other agreements or state Law relating to the Assets with respect to periods prior to the Effective Time;

(j) all rights and interests of the Assignors (i) under any policy or agreement of insurance or indemnity, (ii) under any bond or (iii) to any insurance or condemnation proceeds or awards arising, in each case, from acts, omissions or events, or damage to or destruction of property prior to the Effective Time;

(k) any claims and causes of action against Third Parties related to matters for which the Assignors indemnify the Assignee under Section 12.03 of the Exchange Agreement;

(l) all Cygnet, SCADA and similar communication and control equipment and facilities;

(m) all vehicles and other rolling stock;

(n) all information, communications and work-product covered by the attorney-client or attorney work-product privileges or other legal privilege, excluding title opinions;

(o) all seismic, geophysical, geochemical, and interpretative data and information related to the Assets or the Noble Excluded Assets, whether owned by the Assignors or licensed from Third Parties (“**Seismic Data**”);

(p) (i) all corporate, financial, Tax and legal data and records of the Assignors that relate to the Assignors’ business other than those directly related to the ownership and operation of the Assets, (ii) any data and records (other than Seismic Data) to the extent disclosure or transfer is prohibited or subjected to payment of a fee or other consideration and for which no consent to transfer has been received or for which the Assignee has not agreed in writing to pay the fee or other consideration, as applicable, (iii) any data and records constituting or relating to the Noble Excluded Assets, and (iv) records and information that the Assignors reasonably consider proprietary or confidential (including employee information, internal valuation data, business plans, reserve reports, business studies, and transaction proposals and related correspondence);

(q) the Assignors’ intellectual property, including proprietary computer software, computer software licensed from Third Parties, patents, pending patent applications, trade secrets, copyrights, names, marks and logos;

(r) the Assignors’ right, title and interest in the Noble Surface Agreements and other easements, rights-of-way, licenses, permits, servitudes, surface leases, surface use agreements, and similar rights, obligations and interests, in each case, to the extent they are attributable and allocable to rights and interests retained by the Assignors;

(s) except suspense accounts paid to the Assignee pursuant to Section 11.05 of the Exchange Agreement, all deposits, cash, checks in process of collection, cash equivalents, accounts and notes receivable and other funds attributable to any periods prior to the Effective Time, and security or other deposits made with Third Parties prior to the Effective Time;

(t) all swap, futures, or derivative contracts backed by or related to the Assets or any other assets of the Assignors;

(u) any equipment, materials, spare parts, tools and other personal property that may have been previously used or is being held for use on the Noble Leases but that are presently stored or warehoused at an Assignor or Third Party site not located on the Assets;



(v) all reserve reports prepared by the Assignors or any of their consultants and all reserve reporting and classification information and supporting materials with respect to the Assignors' determination or reporting of its reserves;

(w) all (i) salt water disposal and injection wells and facilities owned by the Assignors, (ii) gathering lines and facilities and pipelines (whether or not used for Hydrocarbons produced from the Assets), (iii) equipment and other facilities owned by the Assignors located within the Anadarko Area that are not associated with or used in connection with the Assets and (iv) water wells and any assets associated with the Assignors' water distribution or handling systems located within the Anadarko Area;

(x) all rig and service contracts and all master service agreements;

(y) all agreements between the Assignors and any Affiliates of the Assignors, including any Hydrocarbon gathering, treatment, processing, storage, transportation or sales contracts (other than the Noble Material Contracts) and the agreements set forth on Schedule 6.08 of the Exchange Agreement;

(z) the Assets identified on Exhibit G, which are subject to restrictions on assignment by the Assignors;

(aa) the Noble Retained Flood Assets, which are identified on Exhibit H; and

(bb) the oil and gas leases described in Exhibit I-1 and Exhibit I-2 (the "**Reserved Leases**"); *provided, however*, that to the extent any Reserved Lease is included in the Spacing Unit for a Noble Well, the Wellbore Rights associated with such Noble Well in such Reserved Lease shall not be a Noble Excluded Asset.

ARTICLE II SPECIAL WARRANTY AND DISCLAIMERS

SECTION 2.01 *Special Warranty of Title.* The Assignors hereby warrant and agree to defend Assignee against every Person whomsoever lawfully claiming or to claim an interest in any Noble Lease or Noble Well included in the Assets by, through or under Assignors, which claim, if successful, would constitute a Title Defect that causes Assignors not to have Defensible Title to such Noble Lease or Noble Well.

SECTION 2.02 *Subrogation.* The Assignors hereby assign to the Assignee all rights, claims and causes of action under title warranties given or made by the Assignors' predecessors in interest with respect to the Assets, and the Assignee is specifically subrogated to all rights which the Assignors may have against such predecessors in interest with respect to the Assets, to the extent that the Assignors may legally transfer such rights and grant such subrogation.

SECTION 2.03 *Disclaimers of Warranties and Representations.*

(a) THE PARTIES AGREE THAT, TO THE EXTENT REQUIRED BY APPLICABLE LAW TO BE OPERATIVE, THE DISCLAIMERS OF WARRANTIES CONTAINED IN THIS SECTION 2.03 ARE "CONSPICUOUS" DISCLAIMERS FOR THE PURPOSES OF ANY APPLICABLE LAW, RULE OR ORDER. WITHOUT LIMITATION OF THE GENERALITY OF THE IMMEDIATELY PRECEDING SENTENCE, THE ASSIGNORS EXPRESSLY DISCLAIM AND NEGATE AS TO THE PERSONAL PROPERTY ASSIGNED HEREUNDER (I) ANY IMPLIED OR EXPRESS WARRANTY OF MERCHANTABILITY; (II) ANY IMPLIED OR EXPRESS WARRANTY OF FITNESS FOR A PARTICULAR PURPOSE; (III) ANY IMPLIED OR EXPRESS WARRANTY OF CONFORMITY TO MODELS OR SAMPLES OF MATERIALS; (IV) ANY RIGHTS OF THE ASSIGNEE UNDER APPLICABLE STATUTES TO CLAIM DIMINUTION OF CONSIDERATION; AND (V) ANY CLAIM BY THE ASSIGNEE FOR DAMAGES BECAUSE OF DEFECTS IN ANY PERSONAL PROPERTY INCLUDED WITHIN SUCH ASSETS, WHETHER KNOWN OR UNKNOWN, IT BEING EXPRESSLY UNDERSTOOD BY THE ASSIGNEE THAT THE PERSONAL PROPERTY ASSIGNED HEREUNDER IS IN EACH CASE BEING CONVEYED "AS IS," "WHERE IS," WITH ALL FAULTS AND IN ITS PRESENT CONDITION AND STATE OF REPAIR.

(b) EXCEPT AS AND TO THE EXTENT EXPRESSLY SET FORTH IN ARTICLE 6 OF THE EXCHANGE AGREEMENT OR THE SPECIAL WARRANTY OF TITLE SET FORTH IN THIS ASSIGNMENT, (A) THE ASSIGNORS MAKE NO, AND EXPRESSLY DISCLAIM ANY AND ALL, REPRESENTATIONS OR WARRANTIES, EXPRESS, STATUTORY OR IMPLIED, AND (B) THE ASSIGNORS EXPRESSLY DISCLAIM ALL LIABILITY AND RESPONSIBILITY FOR ANY STATEMENT OR INFORMATION MADE OR COMMUNICATED (ORALLY OR IN WRITING) TO THE ASSIGNEE OR ANY OF ITS AFFILIATES, EMPLOYEES, AGENTS, CONSULTANTS OR REPRESENTATIVES (INCLUDING ANY OPINION, INFORMATION OR ADVICE THAT MAY HAVE BEEN PROVIDED TO THE ASSIGNEE BY ANY PERSON).

(c) EXCEPT AS AND TO THE EXTENT EXPRESSLY SET FORTH IN ARTICLE 6 OF THE EXCHANGE AGREEMENT OR IN THIS ASSIGNMENT, WITHOUT LIMITING THE GENERALITY OF CLAUSE (b) ABOVE, THE ASSIGNORS MAKE NO AND EXPRESSLY DISCLAIM ANY REPRESENTATION OR WARRANTY, EXPRESS, STATUTORY OR IMPLIED, ORAL OR WRITTEN, AS TO (i) TITLE TO ANY OF THE ASSETS, (ii) THE CONTENTS, CHARACTER OR NATURE OF ANY REPORT OF ANY PETROLEUM ENGINEERING CONSULTANT, OR ANY GEOLOGICAL OR SEISMIC DATA OR INTERPRETATION, RELATING TO THE ASSETS, (iii) THE QUANTITY, QUALITY OR RECOVERABILITY OF HYDROCARBONS IN OR FROM THE ASSETS, (iv) ANY ESTIMATES OF THE VALUE OF THE ASSETS OR FUTURE REVENUES GENERATED BY THE ASSETS, (v) THE PRODUCTION OF PETROLEUM SUBSTANCES FROM THE ASSETS OR WHETHER PRODUCTION HAS BEEN CONTINUOUS OR IN PAYING QUANTITIES, (vi) THE MAINTENANCE, REPAIR, CONDITION, QUALITY, SUITABILITY, DESIGN OR MARKETABILITY OF THE ASSETS, (vii) THE CONTENT, CHARACTER OR NATURE OF ANY INFORMATION MEMORANDUM, REPORTS, BROCHURES, CHARTS OR STATEMENTS (INCLUDING FINANCIAL STATEMENTS) PREPARED BY THE ASSIGNORS OR THIRD PARTIES WITH RESPECT TO THE ASSETS, (viii) ANY OTHER MATERIALS OR INFORMATION THAT MAY HAVE BEEN MADE AVAILABLE OR COMMUNICATED TO THE ASSIGNEE IN CONNECTION WITH THE TRANSACTIONS CONTEMPLATED BY THE EXCHANGE AGREEMENT OR ANY DISCUSSION OR PRESENTATION RELATING THERETO, OR (ix) ANY IMPLIED OR EXPRESS WARRANTY OF FREEDOM FROM PATENT OR TRADEMARK INFRINGEMENT. THE ASSIGNORS EXPRESSLY DISCLAIM ANY REPRESENTATION OR WARRANTY AS TO WHETHER ANY ASSET, OR THE PRODUCTION THEREFROM, IS DEDICATED FOR GATHERING, PROCESSING OR PURCHASING TO DCP MIDSTREAM LLC, OR ITS AFFILIATES OR PREDECESSORS OR SUCCESSORS IN INTEREST UNDER ANY NOBLE CONTRACT.

(D) EXCEPT AS AND TO THE EXTENT EXPRESSLY SET FORTH IN SECTION 6.06 OF THE EXCHANGE AGREEMENT, THE ASSIGNORS HAVE NOT AND WILL NOT MAKE, AND EXPRESSLY DISCLAIM, ANY REPRESENTATION OR WARRANTY REGARDING ANY MATTER OR CIRCUMSTANCE RELATING TO ENVIRONMENTAL LAWS, ENVIRONMENTAL LIABILITIES, THE RELEASE OF HAZARDOUS SUBSTANCES, HYDROCARBONS OR NORM INTO THE ENVIRONMENT OR THE PROTECTION OF HUMAN HEALTH, SAFETY, NATURAL RESOURCES OR THE ENVIRONMENT, OR ANY OTHER ENVIRONMENTAL CONDITION OF THE ASSETS, AND NOTHING IN THIS ASSIGNMENT OR OTHERWISE SHALL BE CONSTRUED AS SUCH A REPRESENTATION OR WARRANTY, AND THE ASSIGNEE SHALL BE DEEMED TO BE TAKING THE ASSETS "AS IS" AND "WHERE IS" FOR PURPOSES OF THEIR ENVIRONMENTAL CONDITION.

ARTICLE III MISCELLANEOUS

SECTION 3.01 *Defined Terms.* When used in this Assignment, the following terms have the respective meanings set forth in this Section 3.01:



(a) **“Hydrocarbons”** means all oil, gas, natural gas liquids and other hydrocarbons and products produced in association therewith.

(b) **“Spacing Unit”** has the meaning defined by state-wide or field-wide, as applicable, rules or orders of the Colorado Oil and Gas Conservation Commission.

(c) **“Wellbore Rights”** means the leasehold rights in all leases within the Spacing Unit for a Noble Well, insofar and only insofar as such leasehold rights entitle the owner thereof to Hydrocarbons produced from such Noble Well and to conduct and participate in operations with respect to such Noble Well and to any pooling rights associated therewith.

SECTION 3.02 **Assignment Subject to Exchange Agreement.** This Assignment is executed and delivered pursuant to the terms of Exchange Agreement and is specifically made subject to the terms, conditions, and covenants contained therein, a copy of which can be obtained from the Assignee at the above referenced address. The terms and conditions of the Exchange Agreement are incorporated herein by reference, and in the event of a conflict between the provisions of the Exchange Agreement and this Assignment, the provisions of the Exchange Agreement shall control. The Assignee, subject in each case to the terms of the Exchange Agreement, assumes and agrees to fulfill, perform pay and discharge (or cause to be fulfilled, performed paid or discharged) all of the Assumed Obligations – Noble Assets. The provisions of the Exchange Agreement, and any other agreements, certificates or instruments executed or delivered in connection therewith, shall not be deemed to have merged into this Assignment and shall survive the execution and delivery of this Assignment according to their terms.

SECTION 3.03 **Governing Law.** THIS ASSIGNMENT AND THE LEGAL RELATIONS BETWEEN THE PARTIES SHALL BE GOVERNED BY AND CONSTRUED IN ACCORDANCE WITH THE LAWS OF THE STATE OF COLORADO WITHOUT REGARD TO PRINCIPLES OF CONFLICTS OF LAW WHICH WOULD PERMIT OR REQUIRE THE APPLICATION OF THE LAWS OF ANOTHER JURISDICTION. ANY CLAIM, COUNTERCLAIM, DEMAND, CAUSE OF ACTION, DISPUTE, OR ANY OTHER CONTROVERSY ARISING OUT OF OR RELATING IN ANY WAY TO THIS ASSIGNMENT OR TO THE SUBJECT MATTER OF THIS ASSIGNMENT OR TO ANY RELATIONSHIP CREATED HEREBY SHALL BE RESOLVED PURSUANT TO SECTION 13.11 OF THE EXCHANGE AGREEMENT.

SECTION 3.04 **Further Assurances.** The Assignors and the Assignee agree that, from time to time, each of them will execute, acknowledge and deliver all such further instruments of conveyance and transfer and take such other actions as may be reasonably requested by the other Parties for carrying out the purposes of the transactions contemplated by this Assignment.

SECTION 3.05 **Compliance with Laws.** This Assignment is made subject to all applicable Laws that are promulgated, issued or enacted by a Governmental Authority having jurisdiction.

SECTION 3.06 **Successors and Assigns.** This Assignment shall be binding upon, and shall inure to the benefit of, the Parties and their respective successors and assigns, and the terms, covenants and conditions of this Assignment are covenants running with the land and with each subsequent transfer or assignment of the Assets or any part thereof, and in the event that the Assignee conveys all or a part of the Assets, the Assignee shall remain liable to the Assignors for the Assignee’s indemnification obligations hereunder and under the Exchange Agreement notwithstanding any such assignment.

SECTION 3.07 **Governmental Authority Forms of Assignment.** Separate assignments of the Noble Leases may be executed on officially approved forms by the Assignors to the Assignee in sufficient counterparts to satisfy applicable statutory and regulatory requirements. Those assignments shall be deemed to contain all of the exceptions, reservations, rights, titles, powers and privileges, covenants and warranties set forth herein as fully as though they were set forth in each such assignment. The interests conveyed by such separate assignments are the same, and not in addition to, the interests conveyed herein.

SECTION 3.08 *Exhibits.* Reference is made to the Exhibits attached hereto and made a part hereof for all purposes. References in such Exhibits to instruments on file in the public records are made for all purposes.

SECTION 3.09 *Counterparts.* This Assignment may be executed in any number of counterparts, each of which shall be deemed an original instrument, but all of which together shall constitute but one and the same instrument. To facilitate recordation or filing of this Assignment, each counterpart filed with a county or state agency or office may contain only those portions of the Exhibits to this Assignment that describe property under the jurisdiction of that agency or office. Complete copies of this Assignment containing the entire Exhibits have been retained by the Assignors and the Assignee.

[Signature Pages Follow]

IN WITNESS WHEREOF, this Assignment is executed as of the dates of the acknowledgments below but shall be effective for all purposes as of the Effective Time.

ASSIGNORS:

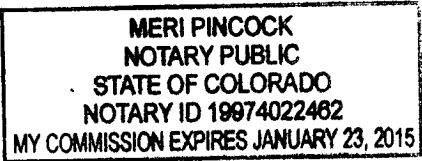
NOBLE ENERGY, INC.

By: Shawn E. Conner
Name: Shawn E. Conner
Title: Vice President

ACKNOWLEDGEMENT

State of Colorado }
 }
County of Denver }

The foregoing instrument was acknowledged before me on this 18th day of October, 2013, by Shawn E. Conner as Vice President of Noble Energy, Inc., a Delaware corporation, on behalf of the corporation.



Meri Pincock
Notary Public
Printed Name: MERI PINCOCK

Commission No. _____
My commission expires: 1-23-2015


NOBLE ENERGY WYCO, LLC

By: Daniel E. Kelly
Name: Daniel E. Kelly
Title: Vice President

ACKNOWLEDGEMENT

State of Colorado }
 }
County of Denver }

The foregoing instrument was acknowledged before me on this 18th day of October, 2013, by Daniel E. Kelly as Vice President of Noble Energy WyCo, LLC, a Delaware limited liability company, on behalf of the company.




Meri Pincock
Notary Public
Printed Name: MERI PINCOCK

Commission No. _____
My commission expires: 1-23-2015



ASSIGNEE:


KERR-MCGEE OIL & GAS ONSHORE LP

By:  JAF
Michael A. Nixon
Attorney-in-Fact

ACKNOWLEDGEMENT

State of Colorado }
County of Denver }


The foregoing instrument was acknowledged before me on this 18th day of October, 2013, by Michael A. Nixon as Attorney-in-Fact of Kerr-McGee Oil & Gas Onshore LP on behalf of the limited partnership.


Notary Public

Printed Name: WENDY E. CASEY

Commission No. 1998401894

My commission expires: January 29, 2014



My Commission Expires Jan. 29, 2014

Exhibit A
Noble Leases

3972248 Pages: 10 of 176
10/21/2013 04:09 PM R Fee:\$886.00
Steve Moreno, Clerk and Recorder, Weld County, CO



0514000	Oil And Gas Lease	CECIL DANIEL HINGLEY ET AL	JERRY P HILL	03/27/1971	09/27/1971	643	1565157 RE-RECORDED AT 1565959	4/5/1971 RE-RECORDED ON 4/19/1971	COLORADO	WELD	001N	067W	018
2252000	Oil And Gas Lease	ROY C MATHEWS ET UX	BEAVER MESA EXPLORATION CO	01/31/1972	01/31/1974	666			COLORADO	WELD	001N	066W	014
0009000	Oil And Gas Lease	GREAT WESTERN SUGAR COMPANY	X O EXPLORATION INC	09/15/1972	09/15/1977	683	1587763	04/17/1972	COLORADO	WELD	001N	066W	031
0009000	Oil And Gas Lease	GREAT WESTERN SUGAR COMPANY	X O EXPLORATION INC	09/15/1972	09/15/1977	683	1605092	01/10/1973	COLORADO	WELD	001N	066W	024
0009000	Oil And Gas Lease	GREAT WESTERN SUGAR COMPANY	X O EXPLORATION INC	09/15/1972	09/15/1977	683	1605092	01/10/1973	COLORADO	WELD	002N	067W	007
0168000	Oil And Gas Lease	UNION PACIFIC RAILROAD COMPANY	PAN AMERICAN PETROLEUM	09/15/1972	09/15/1977	683	1605092	01/10/1973	COLORADO	WELD	002N	067W	001
0168000	Oil And Gas Lease	UNION PACIFIC RAILROAD COMPANY	PAN AMERICAN PETROLEUM	07/30/1970	07/30/1975	631	1553082	08/14/1970	COLORADO	WELD	003N	066W	001
0168000	Oil And Gas Lease	UNION PACIFIC RAILROAD COMPANY	PAN AMERICAN PETROLEUM	07/30/1970	07/30/1975	631	1553082	08/14/1970	COLORADO	WELD	003N	066W	003
0168000	Oil And Gas Lease	UNION PACIFIC RAILROAD COMPANY	PAN AMERICAN PETROLEUM	07/30/1970	07/30/1975	631	1553082	08/14/1970	COLORADO	WELD	003N	066W	007
0168000	Oil And Gas Lease	UNION PACIFIC RAILROAD COMPANY	PAN AMERICAN PETROLEUM	07/30/1970	07/30/1975	631	1553082	08/14/1970	COLORADO	WELD	003N	066W	009
0168000	Oil And Gas Lease	UNION PACIFIC RAILROAD COMPANY	PAN AMERICAN PETROLEUM	07/30/1970	07/30/1975	631	1553082	08/14/1970	COLORADO	WELD	003N	066W	011
0201000	Oil And Gas Lease	R G FIELDS	NIELSON ENTERPRISES INC	08/25/1977	08/25/1979	808	1730012	09/12/1977	COLORADO	WELD	002N	065W	008
0204000	Oil And Gas Lease	FRANK SALAMANCA	ENERGY MINERALS CORPORATION	06/12/1970	06/12/1980	630	1552083	07/29/1970	COLORADO	WELD	003N	066W	007
0205000	Oil And Gas Lease	ROBERT N KERN ET AL	ENERGY MINERALS CORP	05/15/1970	05/15/1975	630	1552076	07/29/1970	COLORADO	WELD	003N	066W	004
0206000	Oil And Gas Lease	MAYME M WEBBER	COLTON & COLTON	11/16/1970	11/16/1975	637	1559347	12/23/1970	COLORADO	WELD	003N	066W	004
0207001	Oil And Gas Lease	EARL R RILEY ET UX	ENERGY MINERALS CORPORATION	06/03/1970	06/03/1980	630	1552079	07/29/1970	COLORADO	WELD	002N	065W	032
0207002	Oil And Gas Lease	DALE O SALL ET UX	ENERGY MINERALS CORPORATION	05/07/1970	05/07/1980	627	1548530	06/02/1970	COLORADO	WELD	002N	065W	032
0207003	Oil And Gas Lease	CLAIR A SALL	ENERGY MINERALS CORPORATION	05/07/1970	05/07/1980	627	1548529	06/02/1970	COLORADO	WELD	002N	065W	032
0208000	Oil And Gas Lease	ST CO 72/3201-S	GEN OIL INC	02/18/1970	02/18/1980	734	1656174	03/18/1975	COLORADO	WELD	003N	066W	016
0209001	Oil And Gas Lease	RUTH A WHITNEY	NIELSON ENTERPRISES INC	10/05/1977	10/05/1979	812	1733767	10/20/1977	COLORADO	WELD	002N	065W	008
0209002	Oil And Gas Lease	MARGUERITE DOWDY	NIELSON ENTERPRISES INC	09/17/1977	09/17/1979	804	1726188	08/03/1977	COLORADO	WELD	002N	065W	008
0211000	Oil And Gas Lease	JESS KOENIG ET UX	ENERGY MINERALS CORPORATION	05/06/1970	05/05/1980	627	1548854	06/10/1970	COLORADO	WELD	002N	067W	013
0212001	Oil And Gas Lease	JOHN W JURGENSEN ET UX	ENERGY MINERALS CORPORATION	06/11/1970	06/10/1980	631	1530342	08/14/1970	COLORADO	WELD	002N	066W	018
0213000	Oil And Gas Lease	PUBLIC SERVICE COMPANY OF COLORADO	GEN OIL INC	07/14/1972	07/14/1973	676	1597873	09/20/1972	COLORADO	WELD	002N	066W	004
0214000	Oil And Gas Lease	PATRICIA KUGEL ET AL	COLTON & COLTON	07/28/1970	07/28/1975	632	1554434	09/10/1970	COLORADO	WELD	002N	066W	004
0215000	Oil And Gas Lease	E DON MIDDLETON ET UX	ENERGY MINERALS CORPORATION	05/08/1970	05/08/1980	630	1552075	07/29/1970	COLORADO	WELD	002N	065W	020
0216000	Oil And Gas Lease	HARVEY O POTTS ET AL	ENERGY MINERALS CORPORATION	05/07/1970	05/07/1977	627	1548528	06/02/1970	COLORADO	WELD	002N	065W	018
0217001	Oil And Gas Lease	T E MCCLINTOCK ESTATE	THOMAS G VESSELS	07/18/1973	07/18/1974	700	1621506	09/18/1973	COLORADO	WELD	002N	065W	020
0217002	Oil And Gas Lease	WILLIAM D SARCHET ET UX	PAUL V HOOVLER	05/10/1971	05/10/1974	646	1568167	05/20/1971	COLORADO	WELD	002N	065W	020
0219000	Oil And Gas Lease	LYDIA COLFER ET AL	ENERGY MINERALS CORPORATION	05/25/1970	05/25/1976	629	1550981	07/09/1970	COLORADO	WELD	002N	065W	028
0219000	Oil And Gas Lease	LYDIA COLFER ET AL	ENERGY MINERALS CORPORATION	05/25/1970	05/25/1976	629	1550981	07/09/1970	COLORADO	WELD	002N	065W	034
0226001	Oil And Gas Lease	LLOYD S KOEHLER ET AL	ENERGY MINERALS CORPORATION	05/25/1970	05/25/1976	629	1551390	07/16/1970	COLORADO	WELD	003N	068W	006
0226003	Oil And Gas Lease	GREEN VALLEY TURF COMPANY	AMOCO PRODUCTION COMPANY	05/22/1970	05/21/1980	629	1668501	08/25/1975	COLORADO	WELD	003N	066W	006
0228001	Oil And Gas Lease	HARMON P BRANDENBURG	COLTON & COLTON	08/20/1975	08/20/1976	747	1559360	12/23/1970	COLORADO	WELD	003N	067W	004
0228002	Oil And Gas Lease	VERNON KLOP ET UX	COLTON & COLTON	11/11/1970	11/10/1975	637	1559359	12/23/1970	COLORADO	WELD	003N	067W	004
0228003	Oil And Gas Lease	PHILLIP E CAMENISCH ET UX	COLTON & COLTON	11/23/1970	11/22/1975	637	1561882	12/23/1970	COLORADO	WELD	003N	067W	004
0229001	Oil And Gas Lease	WILLIAM A TAYLOR TRUST	GEN OIL INC	05/12/1975	05/11/1976	738	1600365	05/15/1975	COLORADO	WELD	003N	067W	026
0229002	Oil And Gas Lease	BETTY ANN MILLER ET VIR	COLTON & COLTON	05/12/1975	05/11/1980	733	1654579	02/21/1975	COLORADO	WELD	003N	067W	026
0230003	Oil And Gas Lease	ELZA ARCHIBALD ET UX	COLTON & COLTON	02/04/1971	02/03/1976	640	1562095	02/11/1971	COLORADO	WELD	003N	067W	026
0230000	Oil And Gas Lease	YUKIO SUNATA	COLTON & COLTON	05/12/1970	11/12/1975	626	1548415	08/01/1970	COLORADO	WELD	003N	067W	026
0231000	Oil And Gas Lease	FRANK MASATAKE YAMAGUCHI ET UX	COLTON & COLTON	05/12/1970	05/12/1975	626	1548416	06/01/1970	COLORADO	WELD	003N	067W	027
0232001	Oil And Gas Lease	ROLAND G THOMSEN ET UX	ENERGY MINERALS CORP	05/20/1970	05/20/1980	627	1549354	06/17/1970	COLORADO	WELD	002N	065W	006
0233000	Oil And Gas Lease	HERMAN THOMASON ET UX	ENERGY MINERALS CORPORATION	05/05/1970	05/05/1975	627	1548526	08/02/1970	COLORADO	WELD	002N	065W	016
0234000	Oil And Gas Lease	OLGA BERGSTROM ET AL	M E THRASH	05/07/1970	05/07/1975	627	1548865	06/10/1970	COLORADO	WELD	002N	065W	032
0235000	Oil And Gas Lease	CASPER HEIT ET UX	ENERGY MINERALS CORPORATION	05/07/1970	05/05/1980	627	1548851	06/10/1970	COLORADO	WELD	002N	067W	013
0236000	Oil And Gas Lease	THURMAN WATSON ET UX	ENERGY MINERALS CORPORATION	07/22/1970	07/22/1975	632	1553504	08/24/1970	COLORADO	WELD	002N	067W	023
0237000	Oil And Gas Lease	PUBLIC SERVICE COMPANY OF COLORADO	GEN OIL INC	11/01/1973	11/01/1975	705	1626789	12/18/1973	COLORADO	WELD	002N	067W	023

0239001	Oil And Gas Lease	REUBEN J BEFUS ET AL	FRED C JULANDER	05/17/1972	05/16/1973	673	1595016	08/04/1972	COLORADO	WELD	002N	088W	014
0239002	Oil And Gas Lease	DARLENE L WILSON	FRED C JULANDER	07/21/1972	07/20/1973	673	1595007	08/04/1972	COLORADO	WELD	002N	088W	014
0239003	Oil And Gas Lease	MARVIN D GLANTZ ET AL	FRED C JULANDER	07/21/1972	07/20/1973	673	1595006	08/04/1972	COLORADO	WELD	002N	088W	014
0240000	Oil And Gas Lease	WILLIAM SCHUERMAN ET UX	GEN OIL INC	04/10/1973	04/09/1974	697	1618735	08/07/1973	COLORADO	WELD	002N	088W	014
0241000	Oil And Gas Lease	RAYMOND G KELLY ET AL	ENERGY MINERALS CORPORATION	05/09/1970	05/09/1975	629	1551387	07/16/1970	COLORADO	WELD	002N	086W	018
0255001	Oil And Gas Lease	JOHN LEONARD ET UX	AMOCO PRODUCTION COMPANY	04/09/1975	04/08/1977	738	1680410	05/15/1975	COLORADO	WELD	003N	086W	017
0255002	Oil And Gas Lease	EDITH MCCLINTOCK CO-TRUSTEE	MACHII-ROSS PETROLEUM CO	11/01/1973	10/31/1975	704	1626211	12/10/1973	COLORADO	WELD	003N	086W	017
0256000	Oil And Gas Lease	J BURTON TUTTLE ET UX	T S PACE	03/16/1970	03/16/1975	624	1546301	04/28/1970	COLORADO	WELD	003N	086W	008
0276000	Oil And Gas Lease	ALVIN R TIFFANY ET UX	T S PACE	03/16/1970	03/16/1975	624	1546301	04/28/1970	COLORADO	WELD	003N	086W	017
0280000	Oil And Gas Lease	ST CO 70 7899 S	TERRA RESOURCES INC	11/20/1968	11/19/1973	665	1586770	04/03/1972	COLORADO	WELD	003N	085W	016
0301000	Oil And Gas Lease	SEKICH AND ECHEVERRIA COMPANY	M R DIGGS JR	06/09/1977	06/09/1982	807	1729441	09/02/1977	COLORADO	WELD	004N	088W	014
0302000	Oil And Gas Lease	FRANCES M RUTT	W B MACEY AND PAUL M MERSHON JR	09/17/1979	09/17/1982	886	1807645	10/29/1979	COLORADO	WELD	004N	088W	014
0306001	Oil And Gas Lease	HENRY REHDER ET UX	MACEY & MERSHON OIL INC	09/08/1989	09/06/1994	1247	2195874	10/30/1989	COLORADO	WELD	002N	065W	006
0306002	Oil And Gas Lease	BENNETT K REHDER ET UX	MACEY & MERSHON OIL INC	08/31/1989	08/31/1994	1247	2195875	10/30/1989	COLORADO	WELD	002N	065W	006
0307000	Oil And Gas Lease	R DELMAR LEMONS ET UX	MACEY & MERSHON OIL INC	09/11/1989	09/11/1994	1247	2195873	10/30/1989	COLORADO	WELD	002N	065W	006
0309000	Oil And Gas Lease	ARCHIE M SPRAGUE	W B MACEY ET AL	08/16/1976	08/16/1980	775	1697438	08/30/1976	COLORADO	WELD	002N	067W	009
0310000	Oil And Gas Lease	RUTH SCHLIEKER ET VIR	W B MACEY ET AL	08/16/1976	08/15/1980	775	1697439	08/16/1970	COLORADO	WELD	002N	067W	009
0312001	Oil And Gas Lease	FARMERS RESERVOIR & IRRIGATION COMPANY	BEL OIL CORPORATION	04/23/1971	04/23/1976	650	1572094	07/03/1971	COLORADO	WELD	001N	065W	002
0312001	Oil And Gas Lease	FARMERS RESERVOIR & IRRIGATION COMPANY	BEL OIL CORPORATION	04/23/1971	04/23/1976	650	1572094	07/03/1971	COLORADO	WELD	001N	065W	003
0312001	Oil And Gas Lease	FARMERS RESERVOIR & IRRIGATION COMPANY	BEL OIL CORPORATION	04/23/1971	04/23/1976	650	1572094	07/03/1971	COLORADO	WELD	001N	065W	004
0312001	Oil And Gas Lease	FARMERS RESERVOIR & IRRIGATION COMPANY	BEL OIL CORPORATION	04/23/1971	04/23/1976	650	1572094	07/03/1971	COLORADO	WELD	001N	065W	014
0312001	Oil And Gas Lease	FARMERS RESERVOIR & IRRIGATION COMPANY	BEL OIL CORPORATION	04/23/1971	04/23/1976	650	1572094	07/03/1971	COLORADO	WELD	001N	065W	017
0312001	Oil And Gas Lease	FARMERS RESERVOIR & IRRIGATION COMPANY	BEL OIL CORPORATION	04/23/1971	04/23/1976	650	1572094	07/03/1971	COLORADO	WELD	001N	065W	020
0312001	Oil And Gas Lease	FARMERS RESERVOIR & IRRIGATION COMPANY	BEL OIL CORPORATION	04/23/1971	04/23/1976	650	1572094	07/03/1971	COLORADO	WELD	001N	065W	022
0312001	Oil And Gas Lease	FARMERS RESERVOIR & IRRIGATION COMPANY	BEL OIL CORPORATION	04/23/1971	04/23/1976	650	1572094	07/03/1971	COLORADO	WELD	001N	065W	028
0312001	Oil And Gas Lease	FARMERS RESERVOIR & IRRIGATION COMPANY	BEL OIL CORPORATION	04/23/1971	04/23/1976	650	1572094	07/03/1971	COLORADO	WELD	001N	065W	029
0312001	Oil And Gas Lease	FARMERS RESERVOIR & IRRIGATION COMPANY	BEL OIL CORPORATION	04/23/1971	04/23/1976	650	1572094	07/03/1971	COLORADO	WELD	001N	065W	030
0312001	Oil And Gas Lease	FARMERS RESERVOIR & IRRIGATION COMPANY	BEL OIL CORPORATION	04/23/1971	04/23/1976	650	1572094	07/03/1971	COLORADO	WELD	001N	065W	031
0312001	Oil And Gas Lease	FARMERS RESERVOIR & IRRIGATION COMPANY	BEL OIL CORPORATION	04/23/1971	04/23/1976	650	1572094	07/03/1971	COLORADO	WELD	001N	065W	032
0312001	Oil And Gas Lease	FARMERS RESERVOIR & IRRIGATION COMPANY	BEL OIL CORPORATION	04/23/1971	04/23/1976	650	1572094	07/03/1971	COLORADO	WELD	001N	066W	010
0312001	Oil And Gas Lease	FARMERS RESERVOIR & IRRIGATION COMPANY	BEL OIL CORPORATION	04/23/1971	04/23/1976	650	1572094	07/03/1971	COLORADO	WELD	001N	066W	012
0312001	Oil And Gas Lease	FARMERS RESERVOIR & IRRIGATION COMPANY	BEL OIL CORPORATION	04/23/1971	04/23/1976	650	1572094	07/03/1971	COLORADO	WELD	001N	066W	024
0312001	Oil And Gas Lease	FARMERS RESERVOIR & IRRIGATION COMPANY	BEL OIL CORPORATION	04/23/1971	04/23/1976	650	1572094	07/03/1971	COLORADO	WELD	001N	066W	025
0312001	Oil And Gas Lease	FARMERS RESERVOIR & IRRIGATION COMPANY	BEL OIL CORPORATION	04/23/1971	04/23/1976	650	1572094	07/03/1971	COLORADO	WELD	001N	067W	005
0312001	Oil And Gas Lease	FARMERS RESERVOIR & IRRIGATION COMPANY	BEL OIL CORPORATION	04/23/1971	04/23/1976	650	1572094	07/03/1971	COLORADO	WELD	001N	067W	006
0312001	Oil And Gas Lease	FARMERS RESERVOIR & IRRIGATION COMPANY	BEL OIL CORPORATION	04/23/1971	04/23/1976	650	1572094	07/03/1971	COLORADO	WELD	001N	067W	007
0312001	Oil And Gas Lease	FARMERS RESERVOIR & IRRIGATION COMPANY	BEL OIL CORPORATION	04/23/1971	04/23/1976	650	1572094	07/03/1971	COLORADO	WELD	001N	067W	009
0312001	Oil And Gas Lease	FARMERS RESERVOIR & IRRIGATION COMPANY	BEL OIL CORPORATION	04/23/1971	04/23/1976	650	1572094	07/03/1971	COLORADO	WELD	001N	067W	014
0312001	Oil And Gas Lease	FARMERS RESERVOIR & IRRIGATION COMPANY	BEL OIL CORPORATION	04/23/1971	04/23/1976	650	1572094	07/03/1971	COLORADO	WELD	001N	067W	018
0312001	Oil And Gas Lease	FARMERS RESERVOIR & IRRIGATION COMPANY	BEL OIL CORPORATION	04/23/1971	04/23/1976	650	1572094	07/03/1971	COLORADO	WELD	001N	067W	020
0312001	Oil And Gas Lease	FARMERS RESERVOIR & IRRIGATION COMPANY	BEL OIL CORPORATION	04/23/1971	04/23/1976	650	1572094	07/03/1971	COLORADO	WELD	001N	068W	012
0312001	Oil And Gas Lease	FARMERS RESERVOIR & IRRIGATION COMPANY	BEL OIL CORPORATION	04/23/1971	04/23/1976	650	1572094	07/03/1971	COLORADO	WELD	001N	068W	022
0312001	Oil And Gas Lease	FARMERS RESERVOIR & IRRIGATION COMPANY	BEL OIL CORPORATION	04/23/1971	04/23/1976	650	1572094	07/03/1971	COLORADO	WELD	001N	068W	024
0312001	Oil And Gas Lease	FARMERS RESERVOIR & IRRIGATION COMPANY	BEL OIL CORPORATION	04/23/1971	04/23/1976	650	1572094	07/03/1971	COLORADO	WELD	001N	068W	026
0312001	Oil And Gas Lease	FARMERS RESERVOIR & IRRIGATION COMPANY	BEL OIL CORPORATION	04/23/1971	04/23/1976	650	1572094	07/03/1971	COLORADO	WELD	002N	065W	002
0312001	Oil And Gas Lease	FARMERS RESERVOIR & IRRIGATION COMPANY	BEL OIL CORPORATION	04/23/1971	04/23/1976	650	1572094	07/03/1971	COLORADO	WELD	002N	065W	003

Exhibit A: Noble Leases

0320001	Oil And Gas Lease	GAYLE BOWERSOX NIVEN ET VIR	W B MACEY ET AL	06/01/1977	05/31/1980	799		1720953	06/06/1977	COLORADO	WELD	002N	068W	013
0320002	Oil And Gas Lease	ELDA MAE BOWERSOX JOHNSON ET VIR	W B MACEY ET AL	06/01/1977	05/31/1980	799		1720952	06/06/1977	COLORADO	WELD	002N	068W	013
0341000	Oil And Gas Lease	STATE DEPARTMENT OF HIGHWAYS	GEN OIL INC	08/15/1973	08/15/1983	705		1627339	12/28/1973	COLORADO	WELD	001N	068W	001
0341000	Oil And Gas Lease	STATE DEPARTMENT OF HIGHWAYS	GEN OIL INC	08/15/1973	08/15/1983	705		1627339	12/28/1973	COLORADO	WELD	002N	066W	018
0341000	Oil And Gas Lease	STATE DEPARTMENT OF HIGHWAYS	GEN OIL INC	08/15/1973	08/15/1983	705		1627339	12/28/1973	COLORADO	WELD	002N	066W	031
0341000	Oil And Gas Lease	STATE DEPARTMENT OF HIGHWAYS	GEN OIL INC	08/15/1973	08/15/1983	705		1627339	12/28/1973	COLORADO	WELD	002N	068W	014
0341000	Oil And Gas Lease	STATE DEPARTMENT OF HIGHWAYS	GEN OIL INC	08/15/1973	08/15/1983	705		1627339	12/28/1973	COLORADO	WELD	002N	068W	034
0341000	Oil And Gas Lease	STATE DEPARTMENT OF HIGHWAYS	GEN OIL INC	08/15/1973	08/15/1983	705		1627339	12/28/1973	COLORADO	WELD	003N	066W	007
0341000	Oil And Gas Lease	STATE DEPARTMENT OF HIGHWAYS	GEN OIL INC	08/15/1973	08/15/1983	705		1627339	12/28/1973	COLORADO	WELD	003N	066W	018
0341000	Oil And Gas Lease	STATE DEPARTMENT OF HIGHWAYS	GEN OIL INC	08/15/1973	08/15/1983	705		1627339	12/28/1973	COLORADO	WELD	003N	067W	026
0341000	Oil And Gas Lease	STATE DEPARTMENT OF HIGHWAYS	GEN OIL INC	08/15/1973	08/15/1983	705		1627339	12/28/1973	COLORADO	WELD	003N	067W	027
0341000	Oil And Gas Lease	STATE DEPARTMENT OF HIGHWAYS	GEN OIL INC	08/15/1973	08/15/1983	705		1627339	12/28/1973	COLORADO	WELD	004N	068W	015
0341000	Oil And Gas Lease	STATE DEPARTMENT OF HIGHWAYS	GEN OIL INC	08/15/1973	08/15/1983	705		1627339	12/28/1973	COLORADO	WELD	004N	068W	022
0341000	Oil And Gas Lease	STATE DEPARTMENT OF HIGHWAYS	GEN OIL INC	08/15/1973	08/15/1983	705		1627339	12/28/1973	COLORADO	WELD	004N	068W	027
0341000	Oil And Gas Lease	STATE DEPARTMENT OF HIGHWAYS	GEN OIL INC	08/15/1973	08/15/1983	705		1627339	12/28/1973	COLORADO	WELD	004N	068W	034
0396000	Oil And Gas Lease	ST CO 74 7597 S	D L PERCELL	08/15/1973	08/15/1975			UNRECORDED		COLORADO	WELD	002N	066W	036
0397000	Oil And Gas Lease	BURLINGTON NORTHERN INC	THE ANSCHUTZ CORPORATION	12/18/1975	12/17/1977			1690739	06/10/1976	COLORADO	WELD	001N	065W	031
0399000	Oil And Gas Lease	ST CO 70 7898 S	TERRA RESOURCES INC	11/20/1970	11/20/1980	680		1602106	11/21/1972	COLORADO	WELD	002N	065W	036
0401000	Oil And Gas Lease	ST CO 70 7896 S	TERRA RESOURCES INC	11/20/1970	11/19/1980	681		1603448	12/12/1972	COLORADO	WELD	001N	065W	016
0423000	Oil And Gas Lease	ST CO 70 7897 S	TERRA RESOURCES INC	11/20/1968	11/19/1973	707		1628560	01/18/1974	COLORADO	WELD	001N	065W	036
0424000	Oil And Gas Lease	ST COLORADO 72 2026 S	D L PERCELL	02/18/1970	02/18/1995	1162		2106312	07/08/1987	COLORADO	WELD	001N	067W	016
0518000	Oil And Gas Lease	HILDRETH STEINWALD	TERRA RESOURCES INC	08/14/1970	08/13/1975	633		1554762	09/17/1970	COLORADO	WELD	001N	065W	014
0519000	Oil And Gas Lease	ANDREWS FARMS INC	TERRA RESOURCES INC	07/09/1970	07/08/1975	633		1554622	09/14/1970	COLORADO	WELD	001N	065W	014
0531001	Oil And Gas Lease	DONALD COOK	D L PERCELL	02/12/1970	02/12/1975	623		1544938	04/06/1970	COLORADO	WELD	002N	066W	012
0531002	Oil And Gas Lease	CONRAD COOK ET AL	D L PERCELL	02/12/1970	02/12/1975	623		1544678	04/01/1970	COLORADO	WELD	002N	066W	012
0535000	Oil And Gas Lease	EDWARD L LUTZ ET UX	PAUL V HOOVLER	03/08/1971	03/08/1976	642		1563760	03/15/1971	COLORADO	WELD	001N	065W	031
0536000	Oil And Gas Lease	FRANK E DREYER ET UX	JOHN Q MOSES	03/25/1970	03/24/1975	624		1545925	04/22/1970	COLORADO	WELD	001N	065W	031
0543001	Wellbore Lease	FLORENCE C WANDELL ET AL	LOUIS S MADRID	12/07/1972	12/07/1977	683		1604774	01/04/1973	COLORADO	WELD	002N	067W	007
0543002	Wellbore Lease	FINIS P ERNEST III	LOUIS S MADRID	12/04/1972	12/04/1977			1604775 1606514	1/4/1973 2/1/1973	COLORADO	WELD	002N	067W	007
0545000	Oil And Gas Lease	PAUL HEINZE	JERRY P HILL	12/14/1970	12/14/1973	637		1588980	12/16/1970	COLORADO	WELD	001N	067W	020
0546000	Oil And Gas Lease	MELBON RANCH INCORPORATED	CREST OIL & GAS COMPANY INC	02/12/1971	02/12/1972			1562325 RE-RECORDED AT 1567747	2/17/1971 RE-RECORDED ON 5/13/1971	COLORADO	WELD	002N	065W	017
0548000	Oil And Gas Lease	COLE KUGEL ET AL	TMS CO	01/06/1970	01/05/1975	630		1552240	07/31/1970	COLORADO	WELD	002N	067W	018
0549000	Oil And Gas Lease	HELEN M GRANT ET AL	MARTIN J FREEDMAN	08/21/1970	08/21/1973	633		1554542	09/14/1970	COLORADO	WELD	002N	068W	026
0572000	Oil And Gas Lease	CLARENCE LAURIDSON ET AL	JERRY P HILL	04/05/1971	04/05/1974			1565325	04/07/1971	COLORADO	WELD	001N	067W	018
0573001	Oil And Gas Lease	CARL A MILLER	TMS CO	01/27/1970	01/26/1975	630		1552243	07/31/1970	COLORADO	WELD	002N	067W	017
0573002	Oil And Gas Lease	WILLAUER TRUST "A" & "B"	TMS CO	06/01/1970	05/31/1975	630		1552245	07/31/1970	COLORADO	WELD	002N	067W	017
0573003	Oil And Gas Lease	ROGER GASCOIN	ANDREW DIER JR	10/01/1967	09/30/1972	630		1552246	07/31/1970	COLORADO	WELD	002N	067W	017
0573004	Oil And Gas Lease	MITCHELL B JOHNS	ANDREW DIER JR	10/01/1967	09/30/1972	630		1552248	07/31/1970	COLORADO	WELD	002N	067W	017
0573005	Oil And Gas Lease	THE ELKHORN COMPANY	GUY J STUMPF TRUSTEE	12/23/1969	12/22/1974	630		1552254	07/31/1970	COLORADO	WELD	002N	067W	017
0573006	Oil And Gas Lease	ISAAC MELLMAN	TMS CO	07/13/1970	07/12/1975	630		1552242	07/31/1970	COLORADO	WELD	002N	067W	017
0573007	Oil And Gas Lease	MURIEL MAHONEY	GUY J STUMPF TRUSTEE	12/26/1969	12/25/1974	630		1552241	07/31/1970	COLORADO	WELD	002N	067W	017
0575000	Oil And Gas Lease	SAMUEL J COOK ET UX	MACHII-ROSS PETROLEUM CO	08/20/1971	08/19/1976	653		1574678	09/07/1971	COLORADO	WELD	002N	067W	032
0576001	Oil And Gas Lease	HARRY W GUMESON ET UX	MARTIN J FREEDMAN	04/29/1970	04/28/1975	626		1548053	05/26/1970	COLORADO	WELD	002N	067W	032
0576002	Oil And Gas Lease	J ROBERT GUMESON	MARTIN J FREEDMAN	05/12/1970	05/11/1975	630		1551457	07/20/1970	COLORADO	WELD	002N	067W	032
0576003	Oil And Gas Lease	LILLIAN J PERRINE	MARTIN J FREEDMAN	05/12/1970	05/11/1975	626		1548051	05/26/1970	COLORADO	WELD	002N	067W	032

0577001	Oil And Gas Lease	DOMINGO ECHEVERRIA ESTATE	MARTIN J FREEDMAN	04/28/1970	04/28/1975	626		1548029	05/26/1970	COLORADO	WELD	002N	067W	002
0577002	Oil And Gas Lease	LEE MARTIN ET UX	MARTIN J FREEDMAN	04/22/1970	04/22/1975	629		1551092	07/13/1970	COLORADO	WELD	002N	067W	002
0578000	Oil And Gas Lease	JACQUA L CRANE ET AL	TOM VESSELS	01/12/1971	01/12/1981	643		1564939	04/01/1971	COLORADO	WELD	002N	067W	008
0579000	Oil And Gas Lease	HENRY D BOHLENDER ET AL	HAL A MCVEY	01/27/1970	01/27/1975	622		1543718	03/11/1970	COLORADO	WELD	003N	065W	008
0581000	Oil And Gas Lease	BOB K KAWAKAMI ET UX	MARTIN FREEDMAN	04/24/1970	04/24/1980	626		1548040	05/26/1970	COLORADO	WELD	003N	067W	035
0595000	Oil And Gas Lease	COORS ENERGY COMPANY	GERRITY OIL & GAS CORPORATION	04/01/1992	04/01/1994	1330		2282841	04/01/1992	COLORADO	WELD	002N	067W	006
0600000	Oil And Gas Lease	ORVAN J BENNETT ET UX	TRANSCONTINENT OIL COMPANY	08/27/1992	08/27/1995	1349	680	2301681	08/28/1992	COLORADO	WELD	001N	068W	015
0601000	Oil And Gas Lease	MYRTLE SATTERFIELD	TRANSCONTINENT OIL COMPANY	08/27/1992	08/27/1995	1349	683	2301682	08/28/1992	COLORADO	WELD	001N	066W	015
0602000	Oil And Gas Lease	WAYNE H ADAMS ET UX	TRANSCONTINENT OIL COMPANY	09/10/1992	09/10/2006	1354	0879	02306552	10/09/1992	COLORADO	WELD	001N	066W	017
0613000	Oil And Gas Lease	VERN L HAMILTON ET UX	TRANSCONTINENT OIL COMPANY	09/25/1992	09/24/1995	1357		2309904	11/05/1992	COLORADO	WELD	002N	068W	024
0624000	Oil And Gas Lease	J J WARDELL ET UX	HIGHLIGHT DRILLING CO	03/31/1970	03/30/1975	638		1559784	12/31/1970	COLORADO	WELD	003N	065W	019
0627000	Oil And Gas Lease	ZELLA MAY FOX	PANHANDLE WESTERN GAS COMPANY	11/21/1974	11/20/1977	741		1682743	06/13/1975	COLORADO	WELD	002N	068W	024
0630000	Oil And Gas Lease	JAMES T NAKATA ET UX	C A PATCHEN	09/30/1970	09/30/1975	634		1556247	10/19/1970	COLORADO	WELD	001N	068W	019
0919000	Oil And Gas Lease	HERMAN FELDER ET UX	ENERGY MINERALS CORPORATION	03/24/1971	03/23/1976	644		1565594	04/13/1971	COLORADO	WELD	002N	068W	012
0920001	Oil And Gas Lease	GLENN R BEST	MARTIN OIL SERVICE INC	09/27/1973	09/26/1983	703		1624682 RE-RECORDED AT 1635634	11/13/1973 RE-RECORDED ON 5/2/1974	COLORADO	WELD	002N	068W	012
0920002	Oil And Gas Lease	FERRIN HARSCH ET AL	MARTIN OIL SERVICE INC	09/27/1973	09/26/1978	703		1624684 RE-RECORDED AT 1635635	11/13/1973 RE-RECORDED ON 5/2/1974	COLORADO	WELD	002N	068W	012
0921000	Oil And Gas Lease	BOULDER AND WELD RESERVOIR	MARTIN OIL SERVICE INC	10/17/1973	10/16/1975	703		1624683	11/13/1973	COLORADO	WELD	002N	068W	012
0922001	Oil And Gas Lease	FLORENCE TAYLOR LAVENDER	ENERGY MINERALS CORPORATION	10/27/1972	10/27/1977	679		1601370	11/09/1972	COLORADO	WELD	002N	068W	013
0922002	Oil And Gas Lease	GENEVIEVE DUNAWAY	ENERGY MINERALS CORPORATION	04/30/1971	04/30/1976	647		1569330	06/08/1971	COLORADO	WELD	002N	068W	013
0922003	Oil And Gas Lease	CARTER H DUNAWAY ET AL	COLORADO ENERGY CORPORATION	07/20/1971	07/20/1976	654		1575771	09/24/1971	COLORADO	WELD	002N	068W	013
0923001	Oil And Gas Lease	THELMA A HOWITT	MARTIN OIL SERVICE INC	04/21/1976	10/20/1976	761		1682655	03/03/1976	COLORADO	WELD	002N	068W	013
0923002	Oil And Gas Lease	NORMA C CONNELLY	MARTIN OIL SERVICE INC	04/21/1976	10/20/1976	760		1682353	02/27/1976	COLORADO	WELD	002N	068W	013
0924000	Oil And Gas Lease	ALLAN R HALL ET UX	ENERGY MINERALS CORPORATION	08/19/1972	08/18/1977	675		1596636	08/19/1972	COLORADO	WELD	002N	068W	013
0925000	Oil And Gas Lease	CURTIS VOGT ET UX	ENERGY MINERALS CORPORATION	03/24/1971	03/23/1976	647		1568639	05/28/1971	COLORADO	WELD	002N	068W	013
0926000	Oil And Gas Lease	RICHARD L NEWTON ET UX	ENERGY MINERALS CORPORATION	05/31/1971	09/15/1976	648		1569947	06/17/1971	COLORADO	WELD	002N	068W	013
0927000	Oil And Gas Lease	KENNETH M TRIMBLE	MARTIN OIL SERVICE INC	03/17/1976	09/16/1976	763		1684586	03/29/1976	COLORADO	WELD	002N	068W	013
0928001	Oil And Gas Lease	WILLIAM K WARREN FOUNDATION	MARTIN OIL SERVICE INC	05/31/1972	05/31/1977	671		1593185	07/10/1972	COLORADO	WELD	002N	068W	026
0928001	Oil And Gas Lease	WILLIAM K WARREN FOUNDATION	MARTIN OIL SERVICE INC	05/31/1972	05/31/1977	671		1593185	07/10/1972	COLORADO	WELD	002N	068W	027
0928002	Oil And Gas Lease	THOMAS H CONNELLY	MARTIN OIL SERVICE INC	05/31/1972	05/31/1977	671		1593183	07/10/1972	COLORADO	WELD	002N	068W	026
0928002	Oil And Gas Lease	THOMAS H CONNELLY	MARTIN OIL SERVICE INC	05/31/1972	05/31/1977	671		1593183	07/10/1972	COLORADO	WELD	002N	068W	027
0928003	Oil And Gas Lease	THOMAS S PACE	MARTIN OIL SERVICE INC	05/31/1972	05/31/1977	671		1593184	07/10/1972	COLORADO	WELD	002N	068W	026
0928003	Oil And Gas Lease	THOMAS S PACE	MARTIN OIL SERVICE INC	05/31/1972	05/31/1977	671		1593184	07/10/1972	COLORADO	WELD	002N	068W	026
0928005	Oil And Gas Lease	ROCKY MOUNTAIN FUEL COMPANY	THOMAS H CONNELLY	05/31/1972	05/31/1977	671		1593184	07/10/1972	COLORADO	WELD	002N	068W	027
0928005	Oil And Gas Lease	ROCKY MOUNTAIN FUEL COMPANY	THOMAS H CONNELLY	01/18/1971	01/18/1976	640		1562474	02/19/1971	COLORADO	WELD	002N	068W	026
0930000	Oil And Gas Lease	RICHARD W DEVRIES ET UX	ENERGY MINERALS CORPORATION	05/24/1971	09/09/1976	649		1570740	06/30/1971	COLORADO	WELD	002N	068W	027
0931000	Oil And Gas Lease	FLOYD R BEST ET UX	ENERGY MINERALS CORPORATION	03/17/1971	09/16/1976	647		1568633	05/28/1971	COLORADO	WELD	002N	068W	013
0932000	Oil And Gas Lease	DALE E SEBRING ET UX	ENERGY MINERALS CORPORATION	04/06/1971	04/05/1976	647		1588640	05/28/1971	COLORADO	WELD	002N	068W	013
0933000	Oil And Gas Lease	MARVIN R BURNS	ENERGY MINERALS CORPORATION	03/17/1971	09/17/1976	647		1568634	05/28/1971	COLORADO	WELD	002N	068W	013
0934000	Oil And Gas Lease	JOHN T VENO ET UX	ENERGY MINERALS CORPORATION	03/19/1971	09/18/1976	647		1568637	05/28/1971	COLORADO	WELD	002N	068W	013
0935000	Oil And Gas Lease	LYLE L BARNARD ET AL	ENERGY MINERALS CORPORATION	03/19/1971	09/18/1976	647		1568636	05/28/1971	COLORADO	WELD	002N	068W	013
0936000	Oil And Gas Lease	CHRIS LAFFITTE ET UX	ENERGY MINERALS CORPORATION	03/24/1971	09/23/1976	647		1568638	05/28/1971	COLORADO	WELD	002N	068W	013
0941000	Oil And Gas Lease	HD HOLLAWAY INC	ENERGY MINERALS CORPORATION	03/18/1971	03/17/1976	644		1565593	04/13/1971	COLORADO	WELD	002N	068W	012
0942000	Oil And Gas Lease	FRANCIS D GREGERSON ET UX	ENERGY MINERALS CORPORATION	10/08/1970	10/07/1973	634		1556255	10/19/1970	COLORADO	WELD	002N	068W	012
0944001	Oil And Gas Lease	MURIEL J MAHONEY	JOHN R FORWARD	09/22/1970	09/21/1975	634		1556463	10/22/1970	COLORADO	WELD	002N	067W	020

0944002	Oil And Gas Lease	FRANK D CIGATELLO	GUY J STUMPF TRUSTEE	12/23/1969	12/22/1974	625		1547214	05/14/1970	COLORADO	WELD	002N	087W	020
0944003	Oil And Gas Lease	JOHN R FORWARD	ENERGY MINERALS CORPORATION	12/03/1970	12/02/1975	637		1559186	12/21/1970	COLORADO	WELD	002N	087W	020
0945001	Oil And Gas Lease	MISAO KAYASHIMA ET VIR	AMOCO PRODUCTION COMPANY	04/24/1976	12/24/1976	761		1682697	03/04/1978	COLORADO	WELD	002N	087W	036
0945002	Oil And Gas Lease	MITSUYE OKAZAKI ET VIR	AMOCO PRODUCTION COMPANY	04/24/1976	12/23/1976	764		1686187	03/29/1976	COLORADO	WELD	002N	087W	036
0945003	Oil And Gas Lease	KATY S KOSHIO ET VIR	AMOCO PRODUCTION COMPANY	04/24/1976	12/24/1976	761		1682696	03/04/1976	COLORADO	WELD	002N	087W	036
0946001	Oil And Gas Lease	IRA L MCCOLLISTER	JOHN R FORWARD	08/26/1970	08/25/1975	634		1556462	10/22/1970	COLORADO	WELD	002N	087W	020
0946002	Oil And Gas Lease	ANN RAHAL	JOHN R FORWARD	08/31/1970	08/30/1975	634		1556461	10/22/1970	COLORADO	WELD	002N	087W	020
0946003	Oil And Gas Lease	THE ELKHORN COMPANY	JOHN R FORWARD	11/16/1970	11/15/1975	636		1557759	11/17/1972	COLORADO	WELD	002N	087W	020
0946004	Oil And Gas Lease	MURIEL J MAHONEY ET AL	JOHN R FORWARD	09/10/1970	09/09/1975	634		1556464	10/22/1970	COLORADO	WELD	002N	087W	020
0947000	Oil And Gas Lease	CHARLES M RICHARDSON ET UX	M E THRASH	05/06/1970	05/06/1975	627		1548534	06/02/1970	COLORADO	WELD	002N	087W	003
0948001	Oil And Gas Lease	BERNARD E TEETS	T S PACE	02/18/1970	02/17/1975	623		1544892	03/18/1971	COLORADO	WELD	002N	087W	020
0948002	Oil And Gas Lease	HELLEN RUSSELL PERRIN	T S PACE	02/18/1970	02/17/1975	624		1545832	04/21/1970	COLORADO	WELD	002N	087W	020
0948003	Oil And Gas Lease	CHARLES E MCKIMSON JR	AMOCO PRODUCTION COMPANY	02/09/1971	02/08/1976	642		1563699	03/12/1971	COLORADO	WELD	002N	087W	020
0948004	Oil And Gas Lease	ALICE MCKIMSON BRYSON	AMOCO PRODUCTION COMPANY	02/12/1971	02/11/1976	642		1563701	03/12/1971	COLORADO	WELD	002N	087W	020
0948005	Oil And Gas Lease	THOMAS J MCKIMSON	AMOCO PRODUCTION COMPANY	02/11/1971	02/10/1976	642		1563698	03/12/1971	COLORADO	WELD	002N	087W	020
0948006	Oil And Gas Lease	THEODORE Q MAHONEY	AMOCO PRODUCTION COMPANY	09/09/1971	09/08/1976	654		1575560	09/21/1971	COLORADO	WELD	002N	087W	020
0948007	Oil And Gas Lease	ROBERT P MCKIMSON	AMOCO PRODUCTION COMPANY	02/06/1971	02/05/1976	642		1564411	03/24/1971	COLORADO	WELD	002N	087W	020
0948008	Oil And Gas Lease	ANABEL MCKIMSON WEIKERT	AMOCO PRODUCTION COMPANY	02/08/1971	02/07/1976	642		1563700	03/12/1971	COLORADO	WELD	002N	087W	020
0949000	Oil And Gas Lease	DEAN RICHARDSON ET UX	M E THRASH	05/07/1970	05/07/1975	627		1548535	06/02/1970	COLORADO	WELD	002N	087W	003
0950000	Oil And Gas Lease	WALTER METER ET UX	ENERGY MINERALS CORPORATION	05/12/1970	05/11/1975	629		1551388	07/16/1970	COLORADO	WELD	002N	087W	024
0951000	Oil And Gas Lease	THE COAL RIDGE DITCH COMPANY	ENERGY MINERALS CORPORATION	06/20/1973	06/19/1978	695		1616754	07/06/1973	COLORADO	WELD	002N	087W	020
0952000	Oil And Gas Lease	ST OF CO 72/3317-S	GUY J STUMPF TRUSTEE	10/18/1967	10/17/1977	739		697259	10/06/1969	COLORADO	WELD	002N	087W	016
0953000	Oil And Gas Lease	PUBLIC SERVICE COMPANY OF COLORADO	MARTIN OIL SERVICE INC	04/01/1975	04/01/1976	737		1659013	04/25/1975	COLORADO	WELD	002N	087W	003
0957001	Oil And Gas Lease	SAM KOSHIO	ENERGY MINERALS CORPORATION	03/11/1971	03/11/1976	642		1564135	03/19/1971	COLORADO	WELD	002N	086W	031
0958000	Oil And Gas Lease	NEIL A PUTNAM ET UX	RAY O BROWNLEE	12/08/1970	12/07/1975	639		1560601	01/15/1971	COLORADO	WELD	002N	066W	029
0959000	Oil And Gas Lease	DARRYL C PICKETT ET UX	LOUIS S MADRID	04/14/1978	04/14/1981	831		1752592	05/05/1978	COLORADO	WELD	001N	066W	016
0960000	Oil And Gas Lease	FELIX J ZAMORA ET UX	LOUIS S MADRID	05/05/1977	05/04/1983	806		1727979	08/22/1977	COLORADO	WELD	001N	066W	016
0961000	Oil And Gas Lease	CLEM F HANSEN ET UX	LOUIS S MADRID	05/02/1977	05/02/1982	796		1718370	05/05/1977	COLORADO	WELD	001N	066W	016
0962000	Oil And Gas Lease	LEO A BISSELL ET AL	MARTIN EXPLORATION MANAGEMENT CORP	06/17/1980	06/17/1983	909		1831452	07/29/1980	COLORADO	WELD	001N	066W	016
0963001	Oil And Gas Lease	RUSSELL D HAUSE ET UX	CODY NORDELL EXPLORATION INC	03/15/1981	03/15/1984	930		1852435	03/17/1981	COLORADO	WELD	001N	066W	016
0963002	Oil And Gas Lease	HAROLD E STARK ET AL	LOUIS S MADRID	05/09/1970	05/09/1973	807		1728644	08/29/1977	COLORADO	WELD	001N	066W	016
0964000	Oil And Gas Lease	JAMES F & CHARLOTTE ANTONIO	LOUIS S MADRID	05/08/1977	05/06/1980	799		1721118	06/07/1977	COLORADO	WELD	001N	066W	016
0966000	Oil And Gas Lease	GILBERT P ESPINOZA JR ET AL	MARTIN EXPLORATION MANAGEMENT	03/25/1981	03/25/1982	952		1873726	11/04/1981	COLORADO	WELD	001N	066W	016
0967000	Oil And Gas Lease	SAM H SCHAEFER ET UX	RAYMOND T DUNCAN	11/22/1976	11/22/1981	789		1711152	02/14/1977	COLORADO	WELD	001N	066W	016
0968001	Oil And Gas Lease	MILTON W EDSTROM ET UX	MARTIN EXPLORATION MANAGEMENT	04/15/1980	04/15/1983	904		1825800	05/27/1980	COLORADO	WELD	001N	066W	015
0968002	Oil And Gas Lease	HOWARD E BINDER ET UX	MARTIN EXPLORATION MANAGEMENT	04/21/1980	04/21/1983	905		1826954	06/09/1980	COLORADO	WELD	001N	066W	015
0970000	Oil And Gas Lease	WESTERN SLOPE GAS CO	MARTIN EXPLORATION MANAGEMENT	08/25/1980	08/25/1983	923		1844938	12/23/1980	COLORADO	WELD	001N	066W	015
0972000	Oil And Gas Lease	JAMES IRVING MASSEY	MARTIN EXPLORATION MANAGEMENT	12/03/1982	12/03/1983	984		1911903	12/20/1982	COLORADO	WELD	001N	066W	022
0973001	Oil And Gas Lease	LUPITA MORGHEIM ETAL	MARTIN EXPLORATION MANAGEMENT	04/21/1980	04/21/1983	906		1828081	06/23/1980	COLORADO	WELD	001N	066W	022
0975000	Oil And Gas Lease	HARRY E GREEN JR ET UX	MARTIN OIL SERVICE INC	10/31/1974	10/31/1984	727		1649148	11/26/1974	COLORADO	WELD	001N	066W	028
0976004	Oil And Gas Lease	JAMES I MASSEY ET AL	J B BENNETT	04/07/1970	04/07/1980	624		1545690	04/17/1970	COLORADO	WELD	001N	066W	028
0982000	Oil And Gas Lease	PHILLIP E CAMENISCH ET UX	ENERGY MINERALS CORPORATION	10/03/1970	10/03/1975	635		1556574	10/26/1970	COLORADO	WELD	001N	067W	002
0993000	Oil And Gas Lease	PETERSEN ROBERT A ET UX	M E THRASH	05/02/1970	05/02/1975	627		1548532	06/02/1970	COLORADO	WELD	001N	067W	023
0996000	Oil And Gas Lease	GAIL MOORE ET AL	M E THRASH	05/01/1970	05/01/1975	627		1548531	06/02/1970	COLORADO	WELD	001N	067W	025
1306001	Oil And Gas Lease	LEAFY P DAVIS	ENERGY MINERALS CORPORATION	09/21/1971	09/21/1981	655		1576838	10/14/1971	COLORADO	WELD	002N	066W	014
1306002	Oil And Gas Lease	FAYE E BROWN ET AL	ENERGY MINERALS CORPORATION	07/08/1971	07/08/1981	654		1575595	09/22/1971	COLORADO	WELD	002N	066W	014
1306003	Oil And Gas Lease	HARRIETT E DAVIS ET AL	ENERGY MINERALS CORPORATION	09/15/1971	09/15/1981	654		1576408	10/06/1971	COLORADO	WELD	002N	066W	014

Exhibit A: Noble Leases

1306005	Oil And Gas Lease	NELSON R DAVIS	ENERGY MINERALS CORPORATION	06/24/1970	06/24/1980	630		1552091	07/29/1970	COLORADO	WELD	002N	066W	014
1306006	Oil And Gas Lease	CHERYL WEST ET AL	ENERGY MINERALS CORPORATION	07/08/1971	07/08/1981	654		1575596	09/22/1971	COLORADO	WELD	002N	066W	014
1307000	Oil And Gas Lease	LENA H NEFF	ENERGY MINERALS CORPORATION	06/02/1970	06/02/1975	629		1550983	07/09/1970	COLORADO	WELD	002N	066W	019
1307000	Oil And Gas Lease	LENA H NEFF	ENERGY MINERALS CORPORATION	06/02/1970	06/02/1975	629		1550983	07/09/1970	COLORADO	WELD	002N	066W	020
1308000	Oil And Gas Lease	MARJORIE A PARKER	ENERGY MINERALS CORPORATION	06/16/1970	06/16/1970	630		1552086	07/29/1970	COLORADO	WELD	002N	066W	019
1312001	Oil And Gas Lease	LEO SMITS ET UX	THOMAS S PACE	02/02/1970	02/02/1980	622		1543613	03/10/1970	COLORADO	WELD	002N	066W	020
1312001	Oil And Gas Lease	LEO SMITS ET UX	THOMAS S PACE	02/02/1970	02/02/1980	622		1543613	03/10/1970	COLORADO	WELD	002N	066W	028
1312002	Oil And Gas Lease	PAUL L MIDCAP ET UX	ENERGY MINERALS CORPORATION	02/18/1971	02/18/1976	642		1564189	03/22/1971	COLORADO	WELD	002N	066W	028
1317000	Oil And Gas Lease	THE FULL TON IRRIGATING DITCH COMPANY	AMOCO PRODUCTION COMPANY	11/19/1971	11/19/1981	661		1583226	02/03/1972	COLORADO	WELD	002N	066W	028
1318001	Oil And Gas Lease	WILLIAM WALTER FEHRN ET AL	T S PACE	02/08/1970	02/08/1980	630		1551636	07/20/1970	COLORADO	WELD	002N	066W	028
1318002	Oil And Gas Lease	MARVIN APPEL	ENERGY MINERALS CORPORATION	02/18/1971	08/18/1976	642		1564481	03/25/1971	COLORADO	WELD	002N	066W	028
1319000	Oil And Gas Lease	HOWARD COBURN ET UX	T S PACE	02/17/1970	02/17/1980	624		1545826	04/21/1970	COLORADO	WELD	002N	066W	028
1322001	Oil And Gas Lease	EDNA M BOSTON ET AL	ENERGY MINERALS CORPORATION	06/12/1970	06/12/1980	631		1553496	08/24/1970	COLORADO	WELD	002N	066W	028
1322002	Oil And Gas Lease	JOHN THOMAS BOSTON ESTATE	MARTIN OIL SERVICE INC	12/22/1973	12/22/1978	706		1627815	01/07/1974	COLORADO	WELD	002N	066W	028
1326001	Oil And Gas Lease	R H SHIVERS	ENERGY MINERALS CORPORATION	11/03/1971	11/03/1976	657		1578541	11/12/1971	COLORADO	WELD	002N	066W	029
1326002	Oil And Gas Lease	R H SHIVERS	ENERGY MINERALS CORPORATION	02/18/1971	02/18/1976	642		1564191	03/22/1971	COLORADO	WELD	002N	066W	029
1328000	Oil And Gas Lease	RICHARD D IMHOF ET UX	MARTIN OIL SERVICE INC	11/23/1973	11/22/1983	704		1625806	12/03/1973	COLORADO	WELD	002N	066W	029
1329000	Oil And Gas Lease	MILLARD H EWING ET UX	M E THRASH	05/05/1970	05/04/1975	627		1548533	06/02/1970	COLORADO	WELD	002N	066W	030
1335000	Oil And Gas Lease	LOU ASBURY ET UX	ENERGY MINERALS CORPORATION	10/20/1970	10/19/1975	636		1557739	11/19/1970	COLORADO	WELD	002N	067W	003
1337000	Oil And Gas Lease	DOUGLAS L HONOUR ET UX	T S PACE	02/07/1970	02/06/1980	622		1544064	03/19/1970	COLORADO	WELD	002N	067W	003
1337000	Oil And Gas Lease	DOUGLAS L HONOUR ET UX	ENERGY MINERALS CORPORATION	10/08/1970	10/07/1980	634		1556082	02/14/1970	COLORADO	WELD	002N	067W	011
1338001	Oil And Gas Lease	JOE SCHOENBERGER ET UX	ENERGY MINERALS CORPORATION	02/01/1971	01/31/1973	640		1562318	02/17/1971	COLORADO	WELD	002N	067W	011
1338002	Oil And Gas Lease	ANTHONY PISCIOTTA	ENERGY MINERALS CORPORATION	12/26/1969	12/25/1974	625		154721	05/14/1970	COLORADO	WELD	002N	067W	016
1346001	Oil And Gas Lease	MITCHEL B JOHNS	GUY J STUMPF TRUSTEE	12/26/1969	12/26/1974	625		1546739	05/05/1970	COLORADO	WELD	002N	067W	016
1346002	Oil And Gas Lease	MURIEL MAHONEY	GUY J STUMPF TRUSTEE	12/26/1969	12/26/1974	625		1547215	05/14/1970	COLORADO	WELD	002N	067W	016
1346003	Oil And Gas Lease	IRA L MCCOLLISTER	GUY J STUMPF TRUSTEE	01/02/1970	01/02/1975	625		1546737	05/05/1970	COLORADO	WELD	002N	067W	016
1346004	Oil And Gas Lease	J O WILLAUER ESTATE	GUY J STUMPF TRUSTEE	04/22/1970	04/22/1975	625		1547216	05/14/1970	COLORADO	WELD	002N	067W	016
1346005	Oil And Gas Lease	THE ELKHORN COMPANY	GUY J STUMPF TRUSTEE	12/23/1969	12/23/1974	625		1546736	05/05/1970	COLORADO	WELD	002N	067W	016
1346006	Oil And Gas Lease	FRANK D CICATELLO	GUY J STUMPF TRUSTEE	12/23/1969	12/23/1979	625		1513516	02/27/1968	COLORADO	WELD	002N	067W	016
1346007	Oil And Gas Lease	HOMER E SELF	GUY J STUMPF COMPANY INC	12/09/1967	12/09/1977	592		1513518	02/27/1968	COLORADO	WELD	002N	067W	016
1346008	Oil And Gas Lease	BYRD AUGUSTINE ET AL	GUY J STUMPF COMPANY INC	12/09/1967	12/09/1972	592		1513517	02/27/1968	COLORADO	WELD	002N	067W	016
1346009	Oil And Gas Lease	EMILIE CUNNINGHAM ET AL	GUY J STUMPF COMPANY INC	12/09/1967	12/09/1977	592		1544608	03/31/1970	COLORADO	WELD	002N	067W	027
1347000	Oil And Gas Lease	KENNETH D VONASEK ET AL	ENERGY MINERALS CORPORATION	02/02/1971	02/01/1981	642		1564006	03/17/1971	COLORADO	WELD	002N	067W	027
1348000	Oil And Gas Lease	CHARLES H MORGAN ET AL	T S PACE	02/14/1970	02/13/1975	622		1544396	03/26/1970	COLORADO	WELD	002N	067W	028
1349001	Oil And Gas Lease	FRANK J SUCKLA ET UX	T S PACE	02/14/1970	02/13/1980	623		1570047	05/13/1971	COLORADO	WELD	002N	067W	028
1349002	Oil And Gas Lease	EDWARD W SWANBERG ET UX	AMOCO PRODUCTION COMPANY	05/13/1971	05/12/1976	648		1571975	06/18/1971	COLORADO	WELD	002N	067W	028
1349003	Oil And Gas Lease	O V COMBS ET UX	AMOCO PRODUCTION COMPANY	05/25/1971	05/24/1976	650		1786363	04/04/1979	COLORADO	WELD	003N	065W	006
1385000	Oil And Gas Lease	MAYNARD G LUDWIG ET UX	MARTIN OIL SERVICE INC	04/12/1979	04/12/1981	864		1786364	04/04/1979	COLORADO	WELD	003N	065W	006
1386000	Oil And Gas Lease	BENJAMIN KNAUB ET UX	MARTIN OIL SERVICE INC	04/12/1979	04/12/1981	864		1841359	11/13/1980	COLORADO	WELD	003N	066W	019
1389000	Oil And Gas Lease	ST DEPT OF HIGHWAYS P03 02	MARTIN EXPLORATION MANAGEMENT	07/01/1980	06/30/1990	919		2294710	07/08/1992	COLORADO	WELD	003N	066W	019
1390000	Oil And Gas Lease	WALTER J & CAROL L BOCKIUS	MARTIN EXPLORATION MANAGEMENT	06/09/1992	06/08/1993	1342		2088974	02/19/1987	COLORADO	WELD	003N	065W	009
1407000	Oil And Gas Lease	CHAMPLIN PETROLEUM COMPANY	BASIN EXPLORATION INC	12/01/1986	11/11/2029	1146		1717406	04/26/1977	COLORADO	WELD	003N	066W	030
1409000	Oil And Gas Lease	DANIEL L NAVARRETE ET UX	MARTIN OIL SERVICE INC	04/20/1977	04/19/1982	795		1682592	03/02/1976	COLORADO	WELD	003N	066W	030
1412000	Oil And Gas Lease	PAUL E SCHMIDT ET AL	MARTIN OIL SERVICE INC	02/10/1976	02/10/1981	761		1546471	05/01/1970	COLORADO	WELD	003N	066W	032
1414000	Oil And Gas Lease	ALFRED HERMANN ET UX	T S PACE	03/24/1970	03/24/1975	624		1551399	07/16/1970	COLORADO	WELD	003N	066W	032
1415001	Oil And Gas Lease	WALLACE E LINN	ENERGY MINERALS CORPORATION	06/11/1970	06/11/1980	629		1551397	07/16/1970	COLORADO	WELD	003N	066W	032
1415002	Oil And Gas Lease	HELEN L LINN	ENERGY MINERALS CORPORATION	06/11/1970	06/11/1980	629		1551396	07/16/1970	COLORADO	WELD	003N	066W	032
1415003	Oil And Gas Lease	IDA BLORE	ENERGY MINERALS CORPORATION	06/11/1970	06/11/1980	629				COLORADO	WELD	003N	066W	032

1415004	Oil And Gas Lease	LUCILLE E DERN	ENERGY MINERALS CORPORATION	06/11/1970	06/11/1980	629		1551394	07/16/1970	COLORADO	WELD	003N	066W	032
1415005	Oil And Gas Lease	BEVERLEY L BENTON	ENERGY MINERALS CORPORATION	06/11/1970	06/11/1980			RE-RECORDED AT 1656172	7/16/1970	COLORADO	WELD	003N	066W	032
1415006	Oil And Gas Lease	MARJORIE ALICE SORENSON	ENERGY MINERALS CORPORATION	06/11/1970	06/11/1980	629		1551395	07/16/1970	COLORADO	WELD	003N	066W	032
1415007	Oil And Gas Lease	ETHEL LILYARD	ENERGY MINERALS CORPORATION	06/11/1970	06/11/1980	629		1551400	07/16/1970	COLORADO	WELD	003N	066W	032
1415008	Oil And Gas Lease	DAVID H SARCHET ET UX	MARTIN OIL SERVICE INC	02/09/1975	02/09/1980	733		1654824	02/25/1975	COLORADO	WELD	003N	066W	032
1416000	Oil And Gas Lease	CENTRAL WELD COUNTY WATER DISTRICT	AMOCO PRODUCTION COMPANY	11/10/1975	11/10/1976	764		01686193	04/16/1976	COLORADO	WELD	003N	067W	004
1421000	Oil And Gas Lease	TONY RUOTE ET UX	AMOCO PRODUCTION COMPANY	02/17/1975	02/16/1977	718		1639751	07/01/1974	COLORADO	WELD	003N	067W	021
1422001	Oil And Gas Lease	ROBERT R ALLEN	MARTIN OIL SERVICE INC	05/22/1975	05/22/1976	741		162865	06/16/1975	COLORADO	WELD	003N	067W	021
1422002	Oil And Gas Lease	ETHELIND F THOMAN	MARTIN OIL SERVICE INC	05/22/1975	05/22/1976	741		1663082	06/18/1975	COLORADO	WELD	003N	067W	021
1423000	Oil And Gas Lease	LYDIA S BIRKLE	T S PACE	04/01/1970	04/01/1975	624		1545846	04/21/1970	COLORADO	WELD	003N	067W	025
1424000	Oil And Gas Lease	AMOCO PRODUCTION COMPANY	MARTIN OIL SERVICE INC	04/01/1975	04/01/1976	736		1658313	04/17/1975	COLORADO	WELD	003N	067W	025
1430000	Oil And Gas Lease	KEITH R LLAFET ET UX	MARTIN EXPLORATION MANAGEMENT COMPANY	01/15/1990	01/15/1993	1253		2203145	01/18/1990	COLORADO	WELD	003N	068W	014
1430000	Oil And Gas Lease	LESLIE F MAKINGS JR ET UX	MARTIN EXPLORATION MANAGEMENT COMPANY	01/23/1990	01/23/1993	1255		2205315	02/14/1990	COLORADO	WELD	003N	068W	014
1430000	Oil And Gas Lease	MICHAEL C REASONER ET UX	MARTIN EXPLORATION MANAGEMENT COMPANY	03/21/1990	03/21/1993	1268		2218507	06/29/1990	COLORADO	WELD	003N	068W	014
1430000	Oil And Gas Lease	PUBLIC SERVICE COMPANY OF COLORADO	MARTIN EXPLORATION MANAGEMENT COMPANY	03/01/1991	03/01/1993	1296		2247923	04/23/1991	COLORADO	WELD	003N	068W	014
1437000	Oil And Gas Lease	WYCO PIPE LINE COMPANY	MARTIN EXPLORATION MANAGEMENT COMPANY	09/05/1991	09/03/1994	1314		2266687	10/21/1991	COLORADO	WELD	003N	068W	014
1438000	Oil And Gas Lease	DWIGHT A MACHAEL ET UX	MARTIN EXPLORATION MANAGEMENT COMPANY	12/28/1989	12/28/1992	1256		2205443	02/15/1990	COLORADO	WELD	003N	068W	014
1439000	Oil And Gas Lease	JOSEPH W HARPER ET UX	MARTIN EXPLORATION MANAGEMENT COMPANY	01/09/1990	01/09/1993	1254		2203366	01/22/1990	COLORADO	WELD	003N	068W	014
1440001	Oil And Gas Lease	HERMAN MILLER ET UX	MARTIN EXPLORATION MANAGEMENT COMPANY	01/05/1990	01/05/1993	1253		2202334	01/10/1990	COLORADO	WELD	003N	068W	014
1440002	Oil And Gas Lease	DANIEL W DONES ET AL	MARTIN EXPLORATION MANAGEMENT COMPANY	01/22/1990	01/22/1992	1254		2203944	01/30/1990	COLORADO	WELD	003N	068W	014
1440003	Oil And Gas Lease	SEKICH & ECHEVERRIA COMPANY	MARTIN EXPLORATION MANAGEMENT COMPANY	01/09/1990	01/09/1992	1254		2203762	01/26/1990	COLORADO	WELD	003N	068W	014
1440004	Oil And Gas Lease	ROWENA SEKICH	MARTIN EXPLORATION MANAGEMENT COMPANY	01/09/1990	01/09/1992	1255		2005316	02/14/1990	COLORADO	WELD	003N	068W	014
1532000	Oil And Gas Lease	JOHN SIKICH ET UX	ENERGY MINERALS CORPORATION	05/02/1970	05/02/1975	627		1548525	06/02/1970	COLORADO	WELD	003N	067W	034
1866000	Oil And Gas Lease	CLYDE E BOON ET UX	MARTIN EXPLORATION MANAGEMENT	04/15/1980	04/15/1983	904		1825801	05/27/1980	COLORADO	WELD	001N	066W	015
1913000	Oil And Gas Lease	ROBERT Y SAKATA	TOM VESSELS	05/19/1970	05/18/1975	626		1548067	05/26/1970	COLORADO	WELD	002N	066W	030
1913000	Oil And Gas Lease	ROBERT Y SAKATA	TOM VESSELS	05/19/1970	05/18/1975	626		1548067	05/26/1970	COLORADO	WELD	002N	066W	031
1914000	Oil And Gas Lease	O FRED ANDERSON ET UX	H L WILLETT	05/17/1974	05/16/1979	715		1636939	05/21/1974	COLORADO	WELD	002N	066W	031
1915000	Oil And Gas Lease	JOHN D EACHUS ET UX	H L WILLETT	05/31/1974	05/30/1979	716		1637993	06/05/1974	COLORADO	WELD	002N	066W	031
2021000	Oil And Gas Lease	DONALD GILBERT BURGE	T S PACE	03/27/1970	03/27/1975	624		1546470	05/01/1970	COLORADO	WELD	001N	067W	002
2062000	Oil And Gas Lease	USA COC 28427	AMOCO PRODUCTION COMPANY	01/01/1975	12/31/1994	887		1808097	11/13/1979	COLORADO	WELD	003N	066W	030
2077000	Oil And Gas Lease	UNION PACIFIC RESOURCES COMPANY	GERRITY OIL & GAS CORPORATION	04/05/1994	04/05/1995	1437		2384608	04/20/1994	COLORADO	WELD	002N	067W	006
2089000	Oil And Gas Lease	UNION PACIFIC RESOURCES CO	GERRITY OIL AND GAS	11/13/1992	11/12/1993	1390		02339537	07/06/1993	COLORADO	WELD	003N	066W	011
2118000	Oil And Gas Lease	UNION PACIFIC RAILROAD COMPANY	PAN AMERICAN PETROLEUM CORPORATION	10/16/1970	10/16/1975	635		1556609	10/26/1970	COLORADO	WELD	002N	065W	005
2118000	Oil And Gas Lease	UNION PACIFIC RAILROAD COMPANY	PAN AMERICAN PETROLEUM CORPORATION	10/16/1970	10/16/1975	635		1556609	10/26/1970	COLORADO	WELD	002N	065W	007
2118000	Oil And Gas Lease	UNION PACIFIC RAILROAD COMPANY	PAN AMERICAN PETROLEUM CORPORATION	10/16/1970	10/16/1975	635		1556609	10/26/1970	COLORADO	WELD	002N	065W	019
2118000	Oil And Gas Lease	UNION PACIFIC RAILROAD COMPANY	PAN AMERICAN PETROLEUM CORPORATION	10/16/1970	10/16/1975	635		1556609	10/26/1970	COLORADO	WELD	002N	065W	029
2118000	Oil And Gas Lease	UNION PACIFIC RAILROAD COMPANY	PAN AMERICAN PETROLEUM CORPORATION	10/16/1970	10/16/1975	635		1556609	10/26/1970	COLORADO	WELD	002N	066W	003
2118000	Oil And Gas Lease	UNION PACIFIC RAILROAD COMPANY	PAN AMERICAN PETROLEUM CORPORATION	10/16/1970	10/16/1975	635		1556609	10/26/1970	COLORADO	WELD	002N	066W	013
2118000	Oil And Gas Lease	UNION PACIFIC RAILROAD COMPANY	PAN AMERICAN PETROLEUM CORPORATION	10/16/1970	10/16/1975	635		1556609	10/26/1970	COLORADO	WELD	002N	066W	015
2118000	Oil And Gas Lease	UNION PACIFIC RAILROAD COMPANY	PAN AMERICAN PETROLEUM CORPORATION	10/16/1970	10/16/1975	635		1556609	10/26/1970	COLORADO	WELD	002N	066W	023
2118000	Oil And Gas Lease	UNION PACIFIC RAILROAD COMPANY	PAN AMERICAN PETROLEUM CORPORATION	10/16/1970	10/16/1975	635		1556609	10/26/1970	COLORADO	WELD	002N	066W	025
2119002	Oil And Gas Lease	GORDON TURKEY FARMS INC	PAN AMERICAN PETROLEUM CORPORATION	02/18/1970	02/17/1975	633		1555214	09/25/1970	COLORADO	WELD	002N	067W	006
2132000	Oil And Gas Lease	DONALD K NORGREN ET AL	T S PACE	02/17/1970	02/17/1980	623		1544893	04/03/1970	COLORADO	WELD	002N	066W	006
2132000	Oil And Gas Lease	DONALD K NORGREN ET AL	T S PACE	02/17/1970	02/17/1980	623		1544893	04/03/1970	COLORADO	WELD	002N	067W	001
2138000	Oil And Gas Lease	HUGO W HARMS ET UX	T S PACE	02/07/1970	02/07/1980	621		1543451	03/06/1970	COLORADO	WELD	002N	065W	020
2141000	Oil And Gas Lease	MIKE J ROSKOP ET UX	T S PACE	03/02/1970	03/02/1975	623		1544621	03/31/1970	COLORADO	WELD	001N	067W	022

Exhibit A: Noble Leases

2142000	Oil And Gas Lease	ALBERT SACK ET UX	T S PACE	03/02/1970	03/02/1975	623		1545338	04/14/1970	COLORADO	WELD	001N	067W	022
2143001	Oil And Gas Lease	MAGGIE S NORDEN	T S PACE	03/18/1970	03/18/1975	625		1547192	05/14/1970	COLORADO	WELD	001N	067W	022
2143002	Oil And Gas Lease	GEORGE R NORDEN	T S PACE	03/18/1970	03/18/1975	625		1547193	05/14/1970	COLORADO	WELD	001N	067W	022
2143003	Oil And Gas Lease	LILLIAN R RANKIN	T S PACE	03/18/1970	03/18/1975	625		1547363	05/13/1970	COLORADO	WELD	001N	067W	022
2146000	Oil And Gas Lease	THOMAS F QUINN ET AL	AMOCO PRODUCTION COMPANY	02/16/1972	02/16/1977	663		1584874	03/03/1972	COLORADO	WELD	002N	066W	006
2146000	Oil And Gas Lease	THOMAS F QUINN ET AL	AMOCO PRODUCTION COMPANY	02/16/1972	02/16/1977	663		1584874	03/03/1972	COLORADO	WELD	002N	067W	001
2147000	Oil And Gas Lease	JOHN LUCAS KUIPERS	T S PACE	02/06/1970	02/06/1975	622		1544062	03/19/1970	COLORADO	WELD	002N	067W	001
2147000	Oil And Gas Lease	JOHN LUCAS KUIPERS	T S PACE	02/06/1970	02/06/1975	622		1544062	03/19/1970	COLORADO	WELD	002N	067W	012
2148001	Oil And Gas Lease	ELIZABETH MOSHER	PAN AMERICAN PETROLEUM CORPORATION	10/15/1970	10/14/1975	635		1557336	11/12/1970	COLORADO	WELD	002N	067W	001
2148002	Oil And Gas Lease	THOMAS F QUINN ET UX	M E THRASH	05/05/1970	05/04/1975	627		1548863	06/10/1970	COLORADO	WELD	002N	067W	001
2149000	Oil And Gas Lease	THE BEEMAN IRRIGATING AND MILLING COMPANY	AMOCO PRODUCTION COMPANY	01/02/1973	01/02/1978	687		1609080	03/14/1973	COLORADO	WELD	002N	067W	001
2149000	Oil And Gas Lease	THE BEEMAN IRRIGATING AND MILLING COMPANY	AMOCO PRODUCTION COMPANY	01/02/1973	01/02/1978	687		1609080	03/14/1973	COLORADO	WELD	002N	067W	012
2150000	Oil And Gas Lease	ELTON N MILLER ET UX	T S PACE	04/02/1970	04/02/1975	624		1545827	04/21/1970	COLORADO	WELD	002N	067W	012
2160000	Oil And Gas Lease	EARL E YOUNG ET UX	T S PACE	02/21/1970	02/20/1980	623		1544551	03/31/1970	COLORADO	WELD	001N	065W	003
2162001	Oil And Gas Lease	ANTHONY GHERARDINI	AMOCO PRODUCTION COMPANY	08/29/1973	08/29/1976	697		1618745	08/07/1973	COLORADO	WELD	001N	066W	019
2162001	Oil And Gas Lease	ALFRED WATADA ET AL	AMOCO PRODUCTION COMPANY	04/10/1975	04/10/1977	751		1672790	10/21/1975	COLORADO	WELD	001N	066W	019
2163000	Oil And Gas Lease	JOSEPH F MOLLENDER ET UX	AMOCO PRODUCTION COMPANY	10/31/1984	10/31/1985	1055	1131	1995341	10/31/1984	COLORADO	WELD	001N	066W	019
2164000	Oil And Gas Lease	FRANK YOKOOJI	AMOCO PRODUCTION COMPANY	12/13/1974	12/13/1976	731		1652670	01/23/1975	COLORADO	WELD	001N	066W	019
2166000	Oil And Gas Lease	FRANK YOKOOJI	AMOCO PRODUCTION COMPANY	09/16/1975	09/16/1976	750		1672132	10/14/1975	COLORADO	WELD	001N	066W	019
2167000	Oil And Gas Lease	FT LUPTON SCHOOL DISTRICT RE-8	AMOCO PRODUCTION COMPANY	07/06/1975	07/06/1977	747		1668502	08/28/1975	COLORADO	WELD	001N	066W	019
2168000	Oil And Gas Lease	ZAISS INVESTMENT COMPANY	AMOCO PRODUCTION COMPANY	01/21/1975	01/21/1977	732		1654298	02/18/1975	COLORADO	WELD	001N	066W	019
2169000	Oil And Gas Lease	TOM W SPAIN ET AL	AMOCO PRODUCTION COMPANY	01/15/1975	01/15/1977	734		1656013	03/14/1975	COLORADO	WELD	001N	066W	019
2170000	Oil And Gas Lease	WELD COUNTY LANDFILL INC	AMOCO PRODUCTION COMPANY	09/19/1975	09/19/1976	753		1674500	11/13/1975	COLORADO	WELD	001N	066W	019
2171000	Oil And Gas Lease	FRANK DAMIANA	AMOCO PRODUCTION COMPANY	04/04/1975	04/04/1977	739		1660681	05/19/1975	COLORADO	WELD	001N	066W	019
2172000	Oil And Gas Lease	FULTON IRRIGATING DITCH COMPANY	AMOCO PRODUCTION COMPANY	09/14/1985	09/14/1986	1096	1186	2036909	12/23/1985	COLORADO	WELD	001N	066W	019
2173000	Oil And Gas Lease	JOSE G CABRERA ET UX	AMOCO PRODUCTION COMPANY	02/26/1985	02/26/1987	1078	897	2018684	07/28/1985	COLORADO	WELD	001N	066W	019
2177001	Oil And Gas Lease	WALTER CLARK	WIEPKING FULLERTON ENERGY	08/21/1980	08/21/1983	913		1835382	09/19/1980	COLORADO	WELD	003N	065W	032
2177002	Oil And Gas Lease	GEORGE FOLEY ET UX	WIEPKING FULLERTON ENERGY	08/21/1980	08/21/1983	915		1836568	09/19/1980	COLORADO	WELD	003N	065W	032
2177003	Oil And Gas Lease	FRANCES MAY	WIEPKING FULLERTON ENERGY	08/21/1980	08/21/1983	915		1836566	09/19/1980	COLORADO	WELD	003N	065W	032
2177004	Oil And Gas Lease	MILE HIGH TURKEY HATCHERY	AEON ENERGY CO	11/03/1980	11/03/1982	923		1844983	12/23/1980	COLORADO	WELD	003N	065W	032
2178001	Oil And Gas Lease	LEO MCGUCKIN ESTATE	RODNEY P CALVIN	01/29/1976	01/29/1981	769		1690930	06/14/1976	COLORADO	WELD	003N	065W	032
2178002	Oil And Gas Lease	CHARLES DEWITT PERRY	RODNEY P CALVIN	01/29/1976	01/29/1981	769		1690929	06/14/1976	COLORADO	WELD	003N	065W	032
2178003	Oil And Gas Lease	HARRIE L PERRY JR	AEON ENERGY CO	11/14/1980	11/14/1982	923		1844981	12/23/1980	COLORADO	WELD	003N	065W	032
2178004	Oil And Gas Lease	RACHAEL SCHUTH	RODNEY P CALVIN	01/29/1976	01/29/1981	760		1682077	02/25/1976	COLORADO	WELD	003N	065W	032
2178005	Oil And Gas Lease	ARLINE SNEATH	RODNEY P CALVIN	01/29/1976	01/29/1981	760		1682076	02/25/1976	COLORADO	WELD	003N	065W	032
2178006	Oil And Gas Lease	CHARLINE WATSON	AEON ENERGY CO	11/14/1980	11/14/1982	923		1844987	12/23/1980	COLORADO	WELD	003N	065W	032
2178007	Oil And Gas Lease	MAYME WHITE	AEON ENERGY CO	11/14/1980	11/14/1982	923		1844965	12/23/1980	COLORADO	WELD	003N	065W	032
2185000	Oil And Gas Lease	FARMERS RESERVOIR & IRRIGATION COMPANY	SNYDER OIL CORPORATION	10/18/1991	10/18/1996	1315		2267241	10/28/1991	COLORADO	WELD	003N	065W	018
2190002	Oil And Gas Lease	KENNETH J CLOSSEN ETUX	BEAVER MESA EXPLORATION CO	02/18/1972	02/18/1974	665		1586951	04/05/1972	COLORADO	WELD	001N	065W	017
2190003	Oil And Gas Lease	WAYNE N DUNKER ET UX	BEAVER MESA EXPLORATION CO	02/17/1972	02/17/1974	665		1586950	04/05/1972	COLORADO	WELD	001N	065W	017
2190004	Oil And Gas Lease	CLARENCE A SCOTT ET UX	PAUL V HOOVLER	05/13/1971	05/13/1976	647		1586849	06/02/1971	COLORADO	WELD	001N	065W	017
2190005	Oil And Gas Lease	JACK A NORWOOD ET UX	BEAVER MESA EXPLORATION CO	02/17/1972	02/17/1974	665		1586952	04/05/1972	COLORADO	WELD	001N	065W	017
2190006	Oil And Gas Lease	EDWARD J YOST ET UX	BEAVER MESA EXPLORATION CO	02/17/1972	02/17/1974	665		1586949	04/05/1972	COLORADO	WELD	001N	065W	017
2191000	Oil And Gas Lease	SUPERIOR LAWNS & SPRINKLERS	BEAVER MESA EXPLORATION CO	02/18/1972	02/17/1974	666		1587760	04/17/1972	COLORADO	WELD	001N	065W	017
2192000	Oil And Gas Lease	GALEN E BROYLES ET AL	BEAVER MESA EXPLORATION CO	02/18/1972	02/17/1974	666		1587761	04/17/1972	COLORADO	WELD	001N	065W	017
2193000	Oil And Gas Lease	CHARLES C GATES JR ET AL	BEAVER MESA EXPLORATION CO	02/18/1972	02/17/1974	666		1587762	04/17/1972	COLORADO	WELD	001N	065W	017
2197000	Oil And Gas Lease	KEENE 4-H BOOSTERS INC	MIZEL EXPLORATION COMPANY	03/12/1985	03/11/1987	1062		2002814	03/21/1985	COLORADO	WELD	001N	065W	019

Exhibit A: Noble Leases

2198000	Oil And Gas Lease	HELEN JEANNE PAULSON	MIZEL EXPLORATION COMPANY	01/24/1985	01/23/1987	1059		2000121	02/27/1985	COLORADO	WELD	001N	065W	019
2199000	Oil And Gas Lease	OTIS GORDLEY JR ET UX	MIZEL EXPLORATION COMPANY	01/25/1985	01/24/1987	1057		1997128	01/31/1985	COLORADO	WELD	001N	065W	019
2200000	Oil And Gas Lease	FARMERS RESERVOIR & IRRIGATION	MIZEL EXPLORATION CO	01/25/1985	01/24/1987	1059		2000077	02/27/1985	COLORADO	WELD	001N	065W	019
2201000	Oil And Gas Lease	BENJAMIN J ELLS ET UX	MIZEL EXPLORATION COMPANY	12/10/1984	12/09/1986	1052		1991874	12/13/1984	COLORADO	WELD	001N	065W	019
2202000	Oil And Gas Lease	ELBERT E CARVER ET UX	MIZEL EXPLORATION COMPANY	01/25/1985	01/24/1987	1059		2000074	02/27/1985	COLORADO	WELD	001N	065W	019
2203001	Oil And Gas Lease	ANNA MAE MARLATT	MIZEL EXPLORATION COMPANY	01/17/1985	01/17/1987	1057	199	1997127	01/31/1985	COLORADO	WELD	001N	065W	019
2203002	Oil And Gas Lease	DAVID A DECHANT	MIZEL EXPLORATION COMPANY	01/15/1985	01/15/1987	1055		1995483	01/16/1985	COLORADO	WELD	001N	065W	019
2204001	Oil And Gas Lease	DOMINIC F REINPOLD ET AL	MIZEL EXPLORATION COMPANY	04/08/1985	04/07/1987	1066		2006718	04/22/1985	COLORADO	WELD	001N	065W	019
2204002	Oil And Gas Lease	MARK P REINPOLD ET UX	MIZEL EXPLORATION COMPANY	03/20/1985	03/19/1987	1063		2003515	03/27/1985	COLORADO	WELD	001N	065W	019
2205000	Oil And Gas Lease	GEORGE J ROSKOP ET UX	MIZEL EXPLORATION COMPANY	07/28/1985	01/31/2000	1052		1991873	12/13/1984	COLORADO	WELD	001N	065W	019
2206000	Oil And Gas Lease	PEARL E RYAN	MIZEL EXPLORATION COMPANY	01/23/1985	01/22/1987	1059		2000120	02/27/1985	COLORADO	WELD	001N	065W	019
2207000	Oil And Gas Lease	ALBERT J SCHUPMAN SR ET UX	MIZEL EXPLORATION COMPANY	01/25/1985	01/24/1987	1059		2000075	02/27/1985	COLORADO	WELD	001N	065W	019
2208000	Oil And Gas Lease	TONVILLE FARM COMPANY	MIZEL EXPLORATION COMPANY	01/21/1985	01/20/1987	1057		1997126	01/31/1985	COLORADO	WELD	001N	065W	019
2209000	Oil And Gas Lease	JONATHAN WENZEL ET UX	MIZEL EXPLORATION COMPANY	02/20/1985	02/19/1987	1070		2011122	05/28/1985	COLORADO	WELD	001N	065W	019
2212001	Oil And Gas Lease	CAROLYN M NEW	COLTON & COLTON	07/14/1970	07/13/1975	632		1553554	08/24/1970	COLORADO	WELD	001N	065W	008
2212002	Oil And Gas Lease	KENNETH DALE GREEN ET UX	COLTON & COLTON	07/09/1970	07/08/1975	631		1553167	08/18/1970	COLORADO	WELD	001N	065W	008
2213001	Oil And Gas Lease	DANIEL P CRONIN ET AL	PETER J FARRELLY	05/19/1971	05/19/1976	646		1568470	05/26/1971	COLORADO	WELD	001N	066W	024
2213002	Oil And Gas Lease	LARRY A HASTMAN ET AL	THOMAS G VESSELS	04/20/1973	04/20/1975	691		1612709	05/07/1973	COLORADO	WELD	001N	066W	024
2213004	Oil And Gas Lease	JAMES W WOOLEY ET AL	THOMAS G VESSELS	04/23/1973	04/23/1975	691		1612705	05/07/1973	COLORADO	WELD	001N	066W	024
2213005	Oil And Gas Lease	RUDOLPH V PEREA ET AL	THOMAS G VESSELS	04/26/1973	04/26/1975	691		1612712	05/07/1973	COLORADO	WELD	001N	066W	024
2213006	Oil And Gas Lease	CLARYCE E LOWRANCE ET AL	THOMAS G VESSELS	04/23/1973	04/23/1975	692		1613924	05/25/1973	COLORADO	WELD	001N	066W	024
2213007	Oil And Gas Lease	CHESTER S CUMMINGS ET AL	THOMAS G VESSELS	04/25/1973	04/25/1975	692		1613927	05/25/1973	COLORADO	WELD	001N	066W	024
2213008	Oil And Gas Lease	CARL JOSEPH ERICKSON ET AL	THOMAS G VESSELS	04/28/1973	04/28/1975	691		1612716	05/07/1973	COLORADO	WELD	001N	066W	024
2213009	Oil And Gas Lease	BERNARD P MULLINIX ET AL	THOMAS G VESSELS	05/05/1973	05/05/1975	692		1613926	05/25/1973	COLORADO	WELD	001N	066W	024
2213010	Oil And Gas Lease	DENNIS J DILLER ET AL	THOMAS G VESSELS	04/21/1973	04/21/1975	691		1612713	05/07/1973	COLORADO	WELD	001N	066W	024
2213011	Oil And Gas Lease	LLOYD E HESSER ET AL	THOMAS G VESSELS	06/02/1973	06/02/1975	693		1614879	06/07/1973	COLORADO	WELD	001N	066W	024
2213012	Oil And Gas Lease	CHARLES R RIGLI ET AL	THOMAS G VESSELS	04/20/1973	04/20/1975	691		1612714	05/07/1973	COLORADO	WELD	001N	066W	024
2213013	Oil And Gas Lease	FRANK E BAUER ET AL	THOMAS G VESSELS	04/13/1973	04/13/1975	691		1612704	04/07/1973	COLORADO	WELD	001N	066W	024
2213014	Oil And Gas Lease	GEORGE R AARON ET AL	THOMAS G VESSELS	04/20/1973	04/20/1975	691		1612708	05/07/1973	COLORADO	WELD	001N	066W	024
2213015	Oil And Gas Lease	BILL J WYLY ET AL	THOMAS G VESSELS	05/17/1973	05/17/1975	693		1614881	06/07/1973	COLORADO	WELD	001N	066W	024
2213016	Oil And Gas Lease	CLIFFORD A PRICE ET AL	THOMAS G VESSELS	04/25/1973	04/25/1975	691		1612706	05/07/1973	COLORADO	WELD	001N	066W	024
2213017	Oil And Gas Lease	LUCILLE M HARVEY	THOMAS G VESSELS	04/13/1973	04/13/1975	691		1612707	05/07/1973	COLORADO	WELD	001N	066W	024
2213018	Oil And Gas Lease	BOB L MULKEY ET AL	THOMAS G VESSELS	06/02/1973	06/02/1975	693		1614878	06/07/1973	COLORADO	WELD	001N	066W	024
2213019	Oil And Gas Lease	STAFFORD A MORISSET ET AL	THOMAS G VESSELS	04/20/1973	04/20/1975	692		1613925	05/25/1973	COLORADO	WELD	001N	066W	024
2213020	Oil And Gas Lease	JAMES DAVID CALZIA ET AL	THOMAS G VESSELS	04/17/1973	04/17/1975	691		1612710	05/07/1973	COLORADO	WELD	001N	066W	024
2213021	Oil And Gas Lease	WILLIAM V HILL ET AL	THOMAS G VESSELS	04/13/1973	04/13/1975	691		1612703	05/07/1973	COLORADO	WELD	001N	066W	024
2229000	Oil And Gas Lease	LADISLAO LUEVANO	MIZEL EXPLORATION COMPANY	02/07/1985	02/06/1987	1058		1998815	02/14/1985	COLORADO	WELD	001N	065W	019
2231000	Oil And Gas Lease	PUBLIC SERVICE CO OF COLO	PATINA OKLAHOMA CORP	02/22/1993	02/22/1996	1382		2332024	05/07/1993	COLORADO	WELD	003N	068W	013
2237001	Oil And Gas Lease	CHURCH OF LATTER DAY SAINTS	MARTIN EXPLORATION MANAGEMENT COMPANY	12/28/1989	12/28/1995	1255		2204961	02/09/1990	COLORADO	WELD	003N	068W	013
2237002	Oil And Gas Lease	LEROY R LESSER ET UX	MARTIN EXPLORATION MANAGEMENT COMPANY	12/21/1992	12/21/1995	1365		2316760	01/04/1993	COLORADO	WELD	003N	068W	013
2237003	Oil And Gas Lease	RUTH LOWERY ET VIR	MARTIN EXPLORATION MANAGEMENT COMPANY	12/21/1992	12/21/1995	1365		2316761	01/04/1993	COLORADO	WELD	003N	068W	013
2237004	Oil And Gas Lease	IRENE REICHERT ET VIR	MARTIN EXPLORATION MANAGEMENT COMPANY	12/21/1992	12/21/1995	1365		2316759	01/04/1993	COLORADO	WELD	003N	068W	013
2237005	Oil And Gas Lease	FLORENE STOTTS ET VIR	MARTIN EXPLORATION MANAGEMENT COMPANY	12/21/1992	12/21/1995	1365		2316758	01/04/1993	COLORADO	WELD	003N	068W	013
2237006	Oil And Gas Lease	LEROY R LESSER ET AL	MARTIN EXPLORATION MANAGEMENT COMPANY	12/21/1992	12/21/1995	1366		2317460	01/08/1993	COLORADO	WELD	003N	068W	013
2237007	Oil And Gas Lease	RAYMOND LESSER	MARTIN EXPLORATION MANAGEMENT COMPANY	06/14/1993	06/14/1996	1390		2339403	07/01/1993	COLORADO	WELD	003N	068W	013
2248000	Oil And Gas Lease	CHRIS G MORITZ ET UX	BEAVER MESA EXPLORATION CO	03/06/1972	03/05/1975	664		1586258	03/27/1972	COLORADO	WELD	001N	065W	009
2249000	Oil And Gas Lease	PUBLIC SERVICE COMPANY OF COLORADO	THOMAS G VESSELS	01/31/1973	01/31/1974	688		1609791	03/26/1973	COLORADO	WELD	001N	066W	014

2254000	Oil And Gas Lease	MARK A LASKOSKI	GERRITY OIL & GAS CORPORATION	07/15/1993	07/15/1996	1397	929	2346118	08/13/1993	COLORADO	WELD	001N	066W	015
2261001	Oil And Gas Lease	COLORADO NATIONAL BANK OF DENVER TRUSTEE	TOM VESSELS	11/05/1970	11/05/1975	637		1559452	12/24/1970	COLORADO	WELD	002N	067W	029
2261002	Oil And Gas Lease	WILLIAM R KELLY ET AL	TOM VESSELS	12/30/1970	12/30/1975	640		1561772	02/08/1971	COLORADO	WELD	002N	067W	029
2261003	Oil And Gas Lease	ISABEL F SMITH ET AL	TOM VESSELS	01/04/1971	01/04/1976	640		1561773	02/08/1971	COLORADO	WELD	002N	067W	029
2261004	Oil And Gas Lease	MARGARET BOYLE JORGENSEN	TOM VESSELS	01/04/1971	01/04/1976	639		1561399	02/01/1971	COLORADO	WELD	002N	067W	029
2261005	Oil And Gas Lease	LOUISE C BUCKINGHAM	TOM VESSELS	01/11/1971	01/11/1976	640		1561774	02/08/1971	COLORADO	WELD	002N	067W	029
2261006	Oil And Gas Lease	CHARLES DANA HAMLY ET AL	TOM VESSELS	01/14/1971	01/14/1976	640		1562044	02/10/1971	COLORADO	WELD	002N	067W	029
2261007	Oil And Gas Lease	HARRY C CRAWFORD	TOM VESSELS	01/14/1971	01/14/1976	640		1562043	02/10/1971	COLORADO	WELD	002N	067W	029
2261008	Oil And Gas Lease	FLORENCE S WATERBURY	TOM VESSELS	01/11/1971	01/11/1976	647		1568514	05/26/1971	COLORADO	WELD	002N	067W	029
2275000	Oil And Gas Lease	JOHN-GISSEL-ET-AL	TOM VESSELS	02/03/1971	02/03/1981	648		1670064	06/21/1971	COLORADO	WELD	002N	067W	008
2284000	Oil And Gas Lease	ALICE L BANGERT	MARTIN J FREEDMAN	05/04/1970	05/04/1975	626		1548045	05/26/1970	COLORADO	WELD	002N	066W	019
2287000	Oil And Gas Lease	THE PLATTE VALLEY IRRIGATION COMPANY	MACHII-ROSS PETROLEUM COMPANY	08/15/1974	08/15/1977	722		1644444	09/11/1974	COLORADO	WELD	002N	066W	019
2289000	Oil And Gas Lease	DONALD G BURGE ET UX	AMOCO PRODUCTION COMPANY	06/15/1972	06/15/1977	671		1592567	06/28/1972	COLORADO	WELD	001N	067W	002
2291000	Oil And Gas Lease	ESTATE OF LENA ACKERSON ET AL	T S PACE	03/19/1970	03/19/1975	624		1545940	04/22/1970	COLORADO	WELD	001N	066W	007
2291000	Oil And Gas Lease	ESTATE OF LENA ACKERSON ET AL	T S PACE	03/19/1970	03/19/1975	624		1545940	04/22/1970	COLORADO	WELD	001N	067W	001
2291000	Oil And Gas Lease	ESTATE OF LENA ACKERSON ET AL	T S PACE	03/19/1970	03/19/1975	624		1545940	04/22/1970	COLORADO	WELD	001N	067W	011
2291000	Oil And Gas Lease	ESTATE OF LENA ACKERSON ET AL	T S PACE	03/19/1970	03/19/1975	624		1545940	04/22/1970	COLORADO	WELD	001N	067W	012
2292000	Oil And Gas Lease	NATIONAL STATE BANK OF BOULDER	CHARTER OIL CO	05/21/1970	05/21/1971	629		1550841	07/07/1970	COLORADO	WELD	001N	066W	007
2293000	Oil And Gas Lease	MEREDITH O JOHNSON	MARTIN J FREEDMAN	08/21/1970	08/20/1973	633		1554541	09/14/1970	COLORADO	WELD	002N	068W	013
2294000	Oil And Gas Lease	RUTH HICKS ET AL	TOM VESSELS	05/04/1970	05/04/1975	628		1549748	06/23/1970	COLORADO	WELD	001N	067W	018
2295000	Oil And Gas Lease	PUBLIC SERVICE COMPANY OF COLORADO	MACHII-ROSS PETROLEUM COMPANY	06/15/1971	06/15/1976	649		1571213	07/09/1971	COLORADO	WELD	002N	067W	002
2296000	Oil And Gas Lease	UNION RURAL ELECTRIC ASSOCIATION INC	MACHII-ROSS PETROLEUM COMPANY	08/18/1971	08/18/1972	634		1575757	09/24/1971	COLORADO	WELD	002N	067W	002
2297000	Oil And Gas Lease	HENRY KIWOTA ET UX	T S PACE	04/27/1970	04/27/1975	628		1549945	06/25/1970	COLORADO	WELD	002N	067W	002
2298000	Oil And Gas Lease	MATTIE L DEVORE ET AL	HANES M DAWSON	06/01/1970	06/01/1975	628		1549592	08/22/1970	COLORADO	WELD	003N	066W	034
2299000	Oil And Gas Lease	JOHN HORST ET UX	T S PACE	02/13/1970	02/13/1980	622		1544392	03/26/1970	COLORADO	WELD	002N	067W	021
2299000	Oil And Gas Lease	JOHN HORST ET UX	T S PACE	02/13/1970	02/13/1980	622		1544392	03/26/1970	COLORADO	WELD	002N	067W	028
2300000	Oil And Gas Lease	GORDON M SIERT ET UX	MARTIN J FREEDMAN	04/14/1970	04/14/1975	623		1545417	04/16/1970	COLORADO	WELD	003N	066W	034
2307000	Oil And Gas Lease	RUTH B ANDERSON ET AL	WALTER A OHMART JR	05/27/1970	05/27/1975	627		1548965	06/11/1970	COLORADO	WELD	001N	066W	004
2307000	Oil And Gas Lease	RUTH B ANDERSON ET AL	WALTER A OHMART JR	05/27/1970	05/27/1975	627		1548965	06/11/1970	COLORADO	WELD	002N	066W	032
2307000	Oil And Gas Lease	RUTH B ANDERSON ET AL	WALTER A OHMART JR	05/27/1970	05/27/1975	627		1548965	06/11/1970	COLORADO	WELD	002N	066W	033
2307000	Oil And Gas Lease	RUTH B ANDERSON ET AL	WALTER A OHMART JR	05/27/1970	05/27/1975	627		1548965	06/11/1970	COLORADO	WELD	002N	066W	034
2320000	Wellbore Lease	ROBERT ELLIOTT ET UX	ESTATE OF LEN MAYER	03/02/1971	03/02/1974	641		1563143	03/03/1971	COLORADO	WELD	001N	066W	024
2321000	Oil And Gas Lease	VANTAGE BUILDERS INC	THOMAS G VESSELS	04/18/1973	04/18/1975	691		1612715	05/07/1973	COLORADO	WELD	001N	066W	024
2323000	Oil And Gas Lease	STATE DEPARTMENT OF HIGHWAYS	MARTIN EXPLORATION MANAGEMENT CORPORATION	05/09/1983	05/09/1988	B0997		01927923	05/24/1983	COLORADO	WELD	003N	066W	019
2452000	Oil And Gas Lease	UNION PACIFIC RESOURCES COMPANY	PRIMA OIL & GAS COMPANY	12/28/1994	12/28/1995	1498	143	2443650	06/22/1995	COLORADO	WELD	005N	067W	027
2453000	Oil And Gas Lease	UNION PACIFIC RESOURCES COMPANY	PRIMA OIL AND GAS COMPANY	01/01/1995	01/01/1996	1498	142	2443649	06/22/1995	COLORADO	WELD	005N	067W	027
2454000	Oil And Gas Lease	UNION PACIFIC RESOURCES CO	PRIMA OIL & GAS COMPANY	11/21/1993	11/21/1994	1436	833	2383091	04/12/1994	COLORADO	WELD	004N	067W	015
2462001	Oil And Gas Lease	CHAMPLIN PETROLEUM COMPANY	BASIN EXPLORATION INC	09/30/1985	09/29/1986	1093	1365	2033928	12/02/1985	COLORADO	WELD	003N	066W	011
2462002	Oil And Gas Lease	CHAMPLIN PETROLEUM COMPANY	BASIN EXPLORATION INC	09/30/1985	09/29/1986	1093	1364	2033927	12/02/1985	COLORADO	WELD	003N	066W	011
2488000	Oil And Gas Lease	RONALD C SUGCO ET UX	REED GILMORE	03/25/1971	03/25/1976	645		1567072	05/06/1971	COLORADO	WELD	002N	066W	020
2489000	Oil And Gas Lease	FARMERS RESERVOIR AND IRRIGATION COMPANY	GERRITY OIL & GAS CORPORATION	05/26/1992	05/26/1995	1347	54	02299321	09/06/1992	COLORADO	WELD	001N	065W	009
2489000	Oil And Gas Lease	FARMERS RESERVOIR AND IRRIGATION COMPANY	GERRITY OIL & GAS CORPORATION	05/26/1992	05/26/1995	1347	54	02299321	09/06/1992	COLORADO	WELD	001N	065W	014
2489000	Oil And Gas Lease	FARMERS RESERVOIR AND IRRIGATION COMPANY	GERRITY OIL & GAS CORPORATION	05/26/1992	05/26/1995	1347	54	02299321	09/06/1992	COLORADO	WELD	001N	065W	017
2489000	Oil And Gas Lease	FARMERS RESERVOIR AND IRRIGATION COMPANY	GERRITY OIL & GAS CORPORATION	05/26/1992	05/26/1995	1347	54	02299321	09/06/1992	COLORADO	WELD	001N	066W	024
2515000	Oil And Gas Lease	ALLEN A SCHAEFER ET UX	RODNEY P CALVIN	10/30/1970	10/29/1975	636		1558003	11/25/1970	COLORADO	WELD	002N	067W	001
2578001	Oil And Gas Lease	SWIERS B ANN	RONALD D SMITH	07/12/1979	07/11/1984	876		1797645	07/24/1979	COLORADO	WELD	003N	068W	012
2584000	Oil And Gas Lease	ROBERT Y SAKATA	GEN OIL INC	04/15/1975	04/14/1976	737		1658667	04/22/1975	COLORADO	WELD	002N	066W	030

2592000	Oil And Gas Lease	EDWIN W TEPE ET UX	ENERGY MINERALS CORPORATION	01/28/1991	01/28/1996	640		1562314	02/17/1971	COLORADO	WELD	001N	066W	017
2593000	Oil And Gas Lease	GEORGE B VOGL ET UX	KOCH INDUSTRIES INC	09/16/1970	09/16/1975	634		1556263	10/19/1970	COLORADO	WELD	002N	067W	003
2595000	Oil And Gas Lease	STATE DEPARTMENT OF HIGHWAYS	AMOCO PRODUCTION COMPANY	06/28/1985	06/28/1990	1085	57	2025476	09/19/1985	COLORADO	WELD	001N	066W	019
2595000	Oil And Gas Lease	STATE DEPARTMENT OF HIGHWAYS	AMOCO PRODUCTION COMPANY	06/28/1985	06/28/1990	1085	57	2025476	09/19/1985	COLORADO	WELD	003N	067W	022
2595000	Oil And Gas Lease	STATE DEPARTMENT OF HIGHWAYS	AMOCO PRODUCTION COMPANY	06/28/1985	06/28/1990	1085	57	2025476	09/19/1985	COLORADO	WELD	003N	068W	026
2596000	Oil And Gas Lease	HAROLD E NELSON ET UX	T S PACE	04/08/1970	04/08/1975	625		1547387	05/15/1970	COLORADO	WELD	002N	067W	006
2596000	Oil And Gas Lease	HAROLD E NELSON ET UX	T S PACE	04/08/1970	04/08/1975	625		1547387	05/15/1970	COLORADO	WELD	003N	067W	031
2598000	Oil And Gas Lease	CHAMPLIN PETROLEUM COMPANY	AMOCO PRODUCTION COMPANY	08/15/1975	08/15/1976	766		1698172	05/11/1976	COLORADO	WELD	002N	067W	006
2602000	Wellbore Lease	ADOLPH COORS COMPANY	MACHII-ROSS PETROLEUM CO	09/10/1974	09/10/1977	726		1647861	11/04/1974	COLORADO	WELD	001N	067W	018
2615000	Oil And Gas Lease	OSCAR ERICKSON ESTATE	M E THRASH	05/05/1970	05/05/1975	627		1548864	06/10/1970	COLORADO	WELD	003N	067W	025
2616000	Oil And Gas Lease	TOWN OF PLATTEVILLE	MARTIN EXPLORATION MANAGEMENT	01/01/1980	12/31/1982			NUMEROUS		COLORADO	WELD	003N	066W	019
2619000	Oil And Gas Lease	BENNETT D DEEMS ET UX	ENERGY MINERALS CORPORATION	01/27/1971	01/26/1976	641		1563066	03/02/1971	COLORADO	WELD	002N	067W	011
2624000	Oil And Gas Lease	ST DEPT OF HIGHWAYS F006 1	MARTIN OIL SERVICE INC	06/01/1977	06/01/1982	801		1722695	06/23/1977	COLORADO	WELD	003N	066W	030
2625000	Oil And Gas Lease	AMALIA ROCHA ET VIR	MARTIN OIL SERVICE INC	04/05/1976	04/04/1979	765		1686845	04/26/1976	COLORADO	WELD	003N	066W	030
2626000	Oil And Gas Lease	STEARNS CORPORATION	LOUIS S MADRID	05/06/1975	05/05/1980	744		1686415	08/05/1975	COLORADO	WELD	003N	066W	030
2627000	Oil And Gas Lease	CARROL H RHODES ET UX	MARTIN OIL SERVICE INC	02/10/1976	02/09/1981	761		1682654	03/03/1976	COLORADO	WELD	003N	066W	030
2628000	Oil And Gas Lease	ST DEPT OF HIGHWAYS F006 1	MARTIN OIL SERVICE INC	02/01/1977	02/01/1977	789		1711164	02/14/1977	COLORADO	WELD	003N	066W	030
2629000	Oil And Gas Lease	ANTONIA BELTRAN ET UX	MARTIN OIL SERVICE INC	04/05/1976	04/04/1979	765		1686846	04/26/1976	COLORADO	WELD	003N	066W	030
2630000	Oil And Gas Lease	FRED LORENZ ET UX	ENERGY MINERALS CORPORATION	06/12/1970	06/12/1980	630		1552082	07/29/1970	COLORADO	WELD	003N	066W	030
2631000	Oil And Gas Lease	HERMAN APPEL ESTATE	CHARLES R BARR	07/13/1972	07/13/1975	674		1595672	08/16/1972	COLORADO	WELD	002N	066W	029
2632000	Oil And Gas Lease	CHRISTENA ASMUSSEN	MARTIN OIL SERVICE INC	05/23/1975	05/23/1977	740		1682265	06/08/1975	COLORADO	WELD	003N	067W	021
2633000	Oil And Gas Lease	CURTIS STRONG	ENERGY MINERALS CORPORATION	07/01/1970	07/01/1975	632		1553501	08/24/1970	COLORADO	WELD	003N	067W	021
2634000	Oil And Gas Lease	ROLAND MILLER ET UX	AMOCO PRODUCTION COMPANY	11/21/1974	11/21/1979	728		1650319	12/16/1974	COLORADO	WELD	003N	066W	030
2635000	Oil And Gas Lease	VINCENT ERICKSON ET UX	LOUIS S MADRID	02/10/1975	02/09/1980	736		1657894	04/10/1975	COLORADO	WELD	003N	066W	019
2635000	Oil And Gas Lease	VINCENT ERICKSON ET UX	LOUIS S MADRID	02/10/1975	02/09/1980	736		1657834	04/10/1975	COLORADO	WELD	003N	066W	030
2636000	Oil And Gas Lease	PATRICIA B LOPEZ	MARTIN OIL SERVICE INC	04/05/1976	04/04/1979	772		1693912	07/19/1976	COLORADO	WELD	003N	066W	030
2637000	Oil And Gas Lease	JAMES JERRY CLINKBEARD ET UX	MARTIN OIL SERVICE INC	04/05/1976	04/05/1979	775		1697435	08/30/1976	COLORADO	WELD	003N	066W	030
2638000	Oil And Gas Lease	GLEND A S SETA ET VIR	LOUIS S MADRID	01/19/1977	01/18/1982	789		1711162	02/14/1977	COLORADO	WELD	003N	066W	030
2639000	Oil And Gas Lease	SALLY K SEITZ	MARTIN EXPLORATION MANAGEMENT COMPANY	01/17/1990	01/17/1993	1254		2203763	01/26/1990	COLORADO	WELD	003N	068W	014
2640000	Oil And Gas Lease	JERRY W ORD ET UX	MARTIN EXPLORATION MANAGEMENT COMPANY	01/10/1990	01/10/1993	1254		2203641	01/25/1990	COLORADO	WELD	003N	068W	014
2641000	Oil And Gas Lease	ROBERT L CONATSER ET UX	MARTIN EXPLORATION MANAGEMENT COMPANY	01/15/1992	01/15/1995	1257		2207216	03/08/1990	COLORADO	WELD	003N	068W	014
2642000	Oil And Gas Lease	LOUIS N JUST ET UX	MARTIN EXPLORATION MANAGEMENT COMPANY	01/19/1990	01/19/1993	1257		02206922	03/05/1990	COLORADO	WELD	003N	068W	014
3134000	Oil And Gas Lease	UNION PACIFIC RAILROAD COMPANY	PAN AMERICAN PETROLEUM CORPORATION	11/18/1970	11/18/1975	637		1559256	12/21/1970	COLORADO	WELD	004N	067W	015
3134000	Oil And Gas Lease	UNION PACIFIC RAILROAD COMPANY	PAN AMERICAN PETROLEUM CORPORATION	11/18/1970	11/18/1975	637		1559256	12/21/1970	COLORADO	WELD	004N	068W	011
3134000	Oil And Gas Lease	UNION PACIFIC RAILROAD COMPANY	PAN AMERICAN PETROLEUM CORPORATION	11/18/1970	11/18/1975	637		1559256	12/21/1970	COLORADO	WELD	005N	067W	027
3160000	Oil And Gas Lease	STEPHEN J MILLER ET UX	D KIRK TRACY	02/07/1970	02/07/1973	621		1543457	03/06/1970	COLORADO	WELD	003N	066W	030
3161000	Oil And Gas Lease	RAYMOND H PRESTON ET UX	D KIRK TRACY	02/16/1971	02/16/1974	622		01543595	03/10/1970	COLORADO	WELD	003N	066W	008
3162000	Oil And Gas Lease	JOHN H FIECHTNER ET UX	T S PACE	02/09/1970	02/09/1975	622		1543607	03/10/1970	COLORADO	WELD	003N	067W	018
3171000	Oil And Gas Lease	AVALEE T BIXLER TRUST	T S PACE	02/07/1970	02/07/1975	623		1544588	03/31/1970	COLORADO	WELD	003N	067W	007
3179000	Oil And Gas Lease	WEBSTER LAND AND CATTLE COMPANY	T S PACE	03/17/1970	03/17/1975	633		01555215	09/25/1970	COLORADO	WELD	003N	067W	013
3181000	Oil And Gas Lease	PAUL ODENBAUGH ET AL	T S PACE	03/24/1970	03/24/1975	624		01546468	05/01/1970	COLORADO	WELD	003N	067W	012
3184000	Oil And Gas Lease	ROY MOSER ET UX	HAL A MCVEY	01/29/1970	01/29/1975	622		1543721	03/11/1970	COLORADO	WELD	002N	065W	003
3184000	Oil And Gas Lease	ROY MOSER ET UX	HAL A MCVEY	01/29/1970	01/29/1975	622		1543721	03/11/1970	COLORADO	WELD	003N	065W	028
3185000	Oil And Gas Lease	DAN J OSTER ET UX	T S PACE	04/01/1970	04/01/1975	624		1545829	04/21/1970	COLORADO	WELD	003N	066W	006
3188000	Oil And Gas Lease	CHADBURN WARREN	T S PACE	04/09/1970	04/09/1975	624		1545865	04/21/1970	COLORADO	WELD	003N	067W	029
3189000	Oil And Gas Lease	KAROLINE BOHN	T S PACE	04/08/1971	04/08/1976	624		01545874	04/21/1970	COLORADO	WELD	003N	067W	027
3192000	Oil And Gas Lease	LEE G GOULD JR ET UX	T S PACE	04/08/1970	04/08/1975	625		1547196	05/14/1970	COLORADO	WELD	003N	067W	031

3205000	Oil And Gas Lease	UNION PACIFIC RAILROAD COMPANY	PAN AMERICAN PETROLEUM CORPORATION	12/02/1970	12/02/1975	638		1559662	12/29/1970	COLORADO	WELD	003N	067W	013
3205000	Oil And Gas Lease	UNION PACIFIC RAILROAD COMPANY	PAN AMERICAN PETROLEUM CORPORATION	12/02/1970	12/02/1975	638		1559662	12/29/1970	COLORADO	WELD	003N	067W	015
3205000	Oil And Gas Lease	UNION PACIFIC RAILROAD COMPANY	PAN AMERICAN PETROLEUM CORPORATION	12/02/1970	12/02/1975	638		1559662	12/29/1970	COLORADO	WELD	003N	067W	019
3206000	Oil And Gas Lease	UNION PACIFIC RAILROAD COMPANY	PAN AMERICAN PETROLEUM	11/24/1970	11/24/1975	637		1559258	12/21/1970	COLORADO	WELD	002N	065W	001
3206000	Oil And Gas Lease	UNION PACIFIC RAILROAD COMPANY	PAN AMERICAN PETROLEUM	11/24/1970	11/24/1975	637		1559258	12/21/1970	COLORADO	WELD	003N	065W	033
3207000	Oil And Gas Lease	CHAMPLIN PETROLEUM COMPANY	AMOCO PRODUCTION COMPANY	10/28/1974	10/28/1979	727		1649391	11/29/1974	COLORADO	WELD	003N	066W	005
3208000	Oil And Gas Lease	GEORGE MATSUSHIMA ET AL	T S PACE	04/27/1970	04/27/1975	628		01549947	06/25/1970	COLORADO	WELD	003N	067W	035
3214000	Oil And Gas Lease	LUPTON MEADOWS DITCH COMPANY	PAN AMERICAN PETROLEUM CORPORATION	01/25/1971	01/25/1976	641		1562728	02/23/1971	COLORADO	WELD	003N	067W	027
3214000	Oil And Gas Lease	LUPTON MEADOWS DITCH COMPANY	PAN AMERICAN PETROLEUM CORPORATION	01/25/1971	01/25/1976	641		1562728	02/23/1971	COLORADO	WELD	003N	067W	034
3215000	Oil And Gas Lease	J J WARDELL ET UX	HIGHLIGHT DRILLING CO	03/31/1970	03/31/1975			3846235	05/16/2012	COLORADO	WELD	003N	065W	018
3217000	Oil And Gas Lease	FLORENCE BERRY ET AL	PAN AMERICAN PETROLEUM	11/25/1970	11/25/1975	645		1566538	04/28/1971	COLORADO	WELD	003N	067W	026
3219000	Oil And Gas Lease	PUBLIC SERVICE COMPANY OF COLORADO	AMOCO PRODUCTION COMPANY	06/10/1971	06/10/1976	654		1575568	09/21/1971	COLORADO	WELD	002N	066W	021
3219000	Oil And Gas Lease	PUBLIC SERVICE COMPANY OF COLORADO	AMOCO PRODUCTION COMPANY	06/10/1971	06/10/1976	654		1575568	09/21/1971	COLORADO	WELD	002N	067W	011
3219000	Oil And Gas Lease	PUBLIC SERVICE COMPANY OF COLORADO	AMOCO PRODUCTION COMPANY	06/10/1971	06/10/1976	654		1575568	09/21/1971	COLORADO	WELD	002N	067W	014
3219000	Oil And Gas Lease	PUBLIC SERVICE COMPANY OF COLORADO	AMOCO PRODUCTION COMPANY	06/10/1971	06/10/1976	654		1575568	09/21/1971	COLORADO	WELD	002N	067W	023
3219000	Oil And Gas Lease	PUBLIC SERVICE COMPANY OF COLORADO	AMOCO PRODUCTION COMPANY	06/10/1971	06/10/1976	654		1575568	09/21/1971	COLORADO	WELD	002N	067W	026
3219000	Oil And Gas Lease	PUBLIC SERVICE COMPANY OF COLORADO	AMOCO PRODUCTION COMPANY	06/10/1971	06/10/1976	654		1575568	09/21/1971	COLORADO	WELD	002N	067W	033
3219000	Oil And Gas Lease	PUBLIC SERVICE COMPANY OF COLORADO	AMOCO PRODUCTION COMPANY	06/10/1971	06/10/1976	654		1575568	09/21/1971	COLORADO	WELD	003N	066W	007
3219000	Oil And Gas Lease	PUBLIC SERVICE COMPANY OF COLORADO	AMOCO PRODUCTION COMPANY	06/10/1971	06/10/1976	654		1575568	09/21/1971	COLORADO	WELD	003N	066W	008
3219000	Oil And Gas Lease	PUBLIC SERVICE COMPANY OF COLORADO	AMOCO PRODUCTION COMPANY	06/10/1971	06/10/1976	654		1575568	09/21/1971	COLORADO	WELD	003N	066W	021
3219000	Oil And Gas Lease	PUBLIC SERVICE COMPANY OF COLORADO	AMOCO PRODUCTION COMPANY	06/10/1971	06/10/1976	654		1575568	09/21/1971	COLORADO	WELD	003N	066W	028
3219000	Oil And Gas Lease	PUBLIC SERVICE COMPANY OF COLORADO	AMOCO PRODUCTION COMPANY	06/10/1971	06/10/1976	654		1575568	09/21/1971	COLORADO	WELD	003N	067W	012
3219000	Oil And Gas Lease	PUBLIC SERVICE COMPANY OF COLORADO	AMOCO PRODUCTION COMPANY	06/10/1971	06/10/1976	654		1575568	09/21/1971	COLORADO	WELD	003N	067W	022
3219000	Oil And Gas Lease	PUBLIC SERVICE COMPANY OF COLORADO	AMOCO PRODUCTION COMPANY	06/10/1971	06/10/1976	654		1575568	09/21/1971	COLORADO	WELD	003N	067W	027
3219000	Oil And Gas Lease	PUBLIC SERVICE COMPANY OF COLORADO	AMOCO PRODUCTION COMPANY	06/10/1971	06/10/1976	654		1575568	09/21/1971	COLORADO	WELD	003N	067W	034
3220000	Oil And Gas Lease	BOULDER AND WELD RESERVOIR COMPANY	AMOCO PRODUCTION COMPANY	08/24/1971	08/24/1976	653		1575223	09/15/1971	COLORADO	WELD	002N	067W	005
3220000	Oil And Gas Lease	BOULDER AND WELD RESERVOIR COMPANY	AMOCO PRODUCTION COMPANY	08/24/1971	08/24/1976	653		1575223	09/15/1971	COLORADO	WELD	003N	067W	027
3220000	Oil And Gas Lease	BOULDER AND WELD RESERVOIR COMPANY	AMOCO PRODUCTION COMPANY	08/24/1971	08/24/1976	653		1575223	09/15/1971	COLORADO	WELD	003N	067W	033
3220000	Oil And Gas Lease	BOULDER AND WELD RESERVOIR COMPANY	AMOCO PRODUCTION COMPANY	08/24/1971	08/24/1976	653		1575223	09/15/1971	COLORADO	WELD	003N	067W	034
3220000	Oil And Gas Lease	BOULDER AND WELD RESERVOIR COMPANY	AMOCO PRODUCTION COMPANY	08/24/1971	08/24/1976	653		1575223	09/15/1971	COLORADO	WELD	003N	067W	035
3220000	Oil And Gas Lease	BOULDER AND WELD RESERVOIR COMPANY	AMOCO PRODUCTION COMPANY	08/24/1971	08/24/1976	653		1575223	09/15/1971	COLORADO	WELD	003N	067W	036
3220000	Oil And Gas Lease	BOULDER AND WELD RESERVOIR COMPANY	AMOCO PRODUCTION COMPANY	08/24/1970	08/24/1975	626		1548033	05/26/1970	COLORADO	WELD	002N	067W	006
3221000	Oil And Gas Lease	FRED CRAIG	MARTIN J FREEDMAN	04/28/1970	04/28/1975	626		1548033	05/26/1970	COLORADO	WELD	003N	067W	031
3221000	Oil And Gas Lease	FRED CRAIG	MARTIN J FREEDMAN	04/28/1970	04/28/1975	626		1548033	05/26/1970	COLORADO	WELD	003N	067W	032
3223000	Oil And Gas Lease	WESTERN MUTUAL DITCH COMPANY	AMOCO PRODUCTION COMPANY	01/17/1972	01/17/1977	662		1584139	02/22/1972	COLORADO	WELD	003N	067W	002
3224000	Oil And Gas Lease	JOHNNIE ULRICH ET UX	AMOCO PRODUCTION COMPANY	01/10/1973	01/10/1976	684		1606082	01/25/1973	COLORADO	WELD	003N	067W	022
3225000	Oil And Gas Lease	ROY R MILLER ET UX	AMOCO PRODUCTION COMPANY	03/06/1973	03/06/1976	687		1609351	03/19/1973	COLORADO	WELD	003N	067W	027
3227000	Oil And Gas Lease	LUCAS WILSON ET AL	AMOCO PRODUCTION COMPANY	07/27/1973	04/26/1974	698		1619702	08/20/1973	COLORADO	WELD	003N	066W	030
3228000	Oil And Gas Lease	GREAT WESTERN SUGAR COMPANY	X O EXPLORATION INC	11/19/1973	11/19/1978	704		1625831	12/05/1973	COLORADO	WELD	001N	067W	001
3228000	Oil And Gas Lease	GREAT WESTERN SUGAR COMPANY	X O EXPLORATION INC	11/19/1973	11/19/1978	704		1625831	12/05/1973	COLORADO	WELD	003N	067W	014
3230000	Oil And Gas Lease	LOUIS J RADEMACHER ET UX	AMOCO PRODUCTION COMPANY	02/21/1974	02/21/1975	710		1631591	03/07/1974	COLORADO	WELD	003N	067W	031
3232000	Oil And Gas Lease	USA COC-52545	AMOCO PRODUCTION COMPANY	03/01/1991	03/01/2011	728		1650316	12/16/1974	COLORADO	WELD	003N	066W	005
3232000	Oil And Gas Lease	USA COC-52545	AMOCO PRODUCTION COMPANY	03/01/1991	03/01/2011	728		1650316	12/16/1974	COLORADO	WELD	003N	066W	031
3236000	Oil And Gas Lease	STRONG & HERREN FARMS	ENERGY MINERALS CORP	07/01/1970	07/01/1975	631		1553498	08/24/1970	COLORADO	WELD	003N	067W	028
3237000	Oil And Gas Lease	STRONG & HERREN FARMS	ENERGY MINERALS CORP	07/01/1970	06/30/1975	631		1553499	08/24/1970	COLORADO	WELD	003N	067W	028
3238000	Oil And Gas Lease	JOHN SALAZAR ET AL	AMOCO PRODUCTION COMPANY	08/02/1975	08/02/1979	745		1667451	08/18/1975	COLORADO	WELD	003N	067W	020
3239000	Oil And Gas Lease	JACOB SALAZAR ET UX	AMOCO PRODUCTION COMPANY	08/02/1975	08/02/1979	745		1687452	08/18/1975	COLORADO	WELD	003N	067W	020

3241000	Oil And Gas Lease	USA COC 28426	AMOCO PRODUCTION COMPANY	01/01/1975	01/01/1995	887			1809096	11/13/1979	COLORADO	WELD	003N	066W	030
3248000	Oil And Gas Lease	HERBERT F LOOS JR ET UX	AMOCO PRODUCTION COMPANY	05/31/1973	05/31/1978	696			1618297	07/30/1973	COLORADO	WELD	003N	067W	027
3247000	Oil And Gas Lease	EMIL A OLSON ET UX	MARTIN J FREEDMAN	04/15/1970	04/15/1975	626			1548038	05/26/1970	COLORADO	WELD	003N	067W	019
3277000	Oil And Gas Lease	COLORADO DEPARTMENT OF TRANSPORTATION	SOCO WATTENBERG CORPORATION	11/01/1991	11/01/1996	1326			02278150	02/14/1992	COLORADO	WELD	003N	067W	028
3280000	Oil And Gas Lease	FARMERS RESERVOIR & IRRIGATION COMPANY	SNYDER OIL CORPORATION	10/18/1991	10/18/1996	1315	378		02267239	10/28/1991	COLORADO	WELD	003N	066W	030
3301000	Oil And Gas Lease	FARMERS RESERVOIR AND IRRIGATION COMPANY	SNYDER OIL CORPORATION	11/15/1991	11/15/1996	1318			2270823	12/02/1991	COLORADO	WELD	002N	066W	024
3317000	Oil And Gas Lease	FARMERS RESERVOIR AND IRRIGATION COMPANY	SNYDER OIL CORPORATION	12/11/1991	12/11/1996	1322	1769		02274777	01/10/1992	COLORADO	WELD	003N	065W	019
3317000	Oil And Gas Lease	FARMERS RESERVOIR AND IRRIGATION COMPANY	SNYDER OIL CORPORATION	12/11/1991	12/11/1996	1322	1769		02274777	01/10/1992	COLORADO	WELD	003N	066W	017
3318000	Oil And Gas Lease	FARMERS RESERVOIR & IRRIGATION COMPANY	SNYDER OIL CORPORATION	01/20/1992	01/20/1997	1325	1410		02277600	02/07/1992	COLORADO	WELD	001N	067W	030
3318000	Oil And Gas Lease	FARMERS RESERVOIR & IRRIGATION COMPANY	SNYDER OIL CORPORATION	01/20/1992	01/20/1997	1325	1410		02277600	02/07/1992	COLORADO	WELD	001N	068W	026
3318000	Oil And Gas Lease	FARMERS RESERVOIR & IRRIGATION COMPANY	SNYDER OIL CORPORATION	01/20/1992	01/20/1997	1325	1410		02277600	02/07/1992	COLORADO	WELD	002N	065W	002
3318000	Oil And Gas Lease	FARMERS RESERVOIR & IRRIGATION COMPANY	SNYDER OIL CORPORATION	01/20/1992	01/20/1997	1325	1410		02277600	02/07/1992	COLORADO	WELD	002N	065W	021
3318000	Oil And Gas Lease	FARMERS RESERVOIR & IRRIGATION COMPANY	SNYDER OIL CORPORATION	01/20/1992	01/20/1997	1325	1410		02277600	02/07/1992	COLORADO	WELD	002N	065W	022
3318000	Oil And Gas Lease	FARMERS RESERVOIR & IRRIGATION COMPANY	SNYDER OIL CORPORATION	01/20/1992	01/20/1997	1325	1410		02277600	02/07/1992	COLORADO	WELD	002N	065W	033
3318000	Oil And Gas Lease	FARMERS RESERVOIR & IRRIGATION COMPANY	SNYDER OIL CORPORATION	01/20/1992	01/20/1997	1325	1410		02277600	02/07/1992	COLORADO	WELD	002N	067W	028
3320000	Oil And Gas Lease	FARMERS RESERVOIR AND IRRIGATION COMPANY	SNYDER OIL CORPORATION	01/20/1992	01/20/1997	1325	1402		02277599	02/07/1992	COLORADO	WELD	002N	066W	014
3320000	Oil And Gas Lease	FARMERS RESERVOIR AND IRRIGATION COMPANY	SNYDER OIL CORPORATION	01/20/1992	01/20/1997	1325	1402		02277599	02/07/1992	COLORADO	WELD	002N	066W	018
3320000	Oil And Gas Lease	FARMERS RESERVOIR AND IRRIGATION COMPANY	SNYDER OIL CORPORATION	01/20/1992	01/20/1997	1325	1402		02277599	02/07/1992	COLORADO	WELD	002N	066W	022
3321000	Oil And Gas Lease	FARMERS RESERVOIR AND IRRIGATION COMPANY	SNYDER OIL CORPORATION	01/20/1992	01/20/1997	1328	130		02280130	03/05/1992	COLORADO	WELD	001N	065W	002
3321000	Oil And Gas Lease	FARMERS RESERVOIR AND IRRIGATION COMPANY	SNYDER OIL CORPORATION	01/20/1992	01/20/1997	1328	130		02280130	03/05/1992	COLORADO	WELD	001N	065W	005
3321000	Oil And Gas Lease	FARMERS RESERVOIR AND IRRIGATION COMPANY	SNYDER OIL CORPORATION	01/20/1992	01/20/1997	1328	130		02280130	03/05/1992	COLORADO	WELD	002N	065W	010
3321000	Oil And Gas Lease	FARMERS RESERVOIR AND IRRIGATION COMPANY	SNYDER OIL CORPORATION	01/20/1992	01/20/1997	1328	130		02280130	03/05/1992	COLORADO	WELD	002N	066W	007
3382000	Oil And Gas Lease	ROSARIO CASTILLEJA	SOCO WATTENBERG CORPORATION ET AL	09/29/1992	09/29/1995	1354	521		2306410	10/08/1992	COLORADO	WELD	002N	068W	034
3398000	Oil And Gas Lease	RAY L GARVER ET UX	JOHN H HILL	02/24/1972	02/24/1977	684			1586378	03/28/1972	COLORADO	WELD	002N	068W	034
3399000	Oil And Gas Lease	BILLIE G MCCASLAND ET UX	JOHN H HILL	03/02/1972	03/02/1977	684			1586364	03/28/1972	COLORADO	WELD	002N	068W	034
3400000	Oil And Gas Lease	FRED A PATTERSON	JOHN H HILL	03/28/1972	03/28/1977	684			1586379	03/28/1972	COLORADO	WELD	002N	068W	034
3439000	Oil And Gas Lease	LEON MOODY ET UX	SOCO WATTENBERG CORPORATION	12/09/1992	12/09/1995	1369	1482		2320817	02/04/1993	COLORADO	WELD	002N	066W	032
5533000	Oil And Gas Lease	UNION PACIFIC RESOURCES COMPANY	SNYDER OIL CORPORATION	12/16/1992	12/16/1993	1366			02317506	01/08/1993	COLORADO	WELD	002N	067W	019
5539000	Oil And Gas Lease	COLORADO DEPARTMENT OF TRANSPORTATION	SOCO WATTENBERG CORPORATION	02/01/1993	02/01/1996	1385			02334766	05/28/1993	COLORADO	WELD	003N	067W	027
5541000	Oil And Gas Lease	JOHN W HENDERSON	BEAVER MESA EXPLORATION CO	06/18/1970	06/18/1975	630			1552422	08/05/1970	COLORADO	WELD	004N	067W	004
5542000	Oil And Gas Lease	HERMAN APPEL ESTATE	CHARLES R BARR	07/13/1972	09/15/1975	674			1595671	08/16/1972	COLORADO	WELD	002N	066W	032
5548000	Oil And Gas Lease	UNION PACIFIC RESOURCES COMPANY	SOCO WATTENBERG CORPORATION	01/29/1993	01/29/1994	1385	222		2334767	05/28/1993	COLORADO	WELD	003N	067W	013
31122000	Oil And Gas Lease	UNION PACIFIC RAILROAD COMPANY	PAN AMERICAN PETROLEUM CORPORATION	01/08/1971	01/08/1976	640			1561890	02/08/1971	COLORADO	WELD	002N	065W	013
31122000	Oil And Gas Lease	UNION PACIFIC RAILROAD COMPANY	PAN AMERICAN PETROLEUM CORPORATION	01/08/1971	01/08/1976	640			1561890	02/08/1971	COLORADO	WELD	002N	065W	015
31122000	Oil And Gas Lease	UNION PACIFIC RAILROAD COMPANY	PAN AMERICAN PETROLEUM CORPORATION	01/08/1971	01/08/1976	640			1561890	02/08/1971	COLORADO	WELD	002N	065W	025
31122000	Oil And Gas Lease	UNION PACIFIC RAILROAD COMPANY	PAN AMERICAN PETROLEUM CORPORATION	01/08/1971	01/08/1976	640			1561890	02/08/1971	COLORADO	WELD	002N	065W	027
31152000	Oil And Gas Lease	UNION PACIFIC RESOURCES COMPANY	SOCO WATTENBERG CORPORATION ET AL	11/01/1993	11/01/1994	1422	1727		2369442	01/17/1994	COLORADO	WELD	003N	067W	019
31312000	Oil And Gas Lease	PLATTE VALLEY IRRIGATION COMPANY	SOCO WATTENBERG CORPORATION	10/25/1993	10/25/1996	1429			02375831	03/01/1994	COLORADO	WELD	003N	066W	031
31313000	Oil And Gas Lease	UNION PACIFIC RESOURCES COMPANY	SOCO WATTENBERG CORPORATION ET AL	12/27/1993	12/27/1994	1428	1201		2375217	02/24/1994	COLORADO	WELD	003N	067W	029
31339000	Oil And Gas Lease	RALEIGH J VINCENT JR ET AL	AMOCO PRODUCTION COMPANY	08/16/1973	08/16/1978	699			1621301	09/17/1973	COLORADO	WELD	002N	066W	032
31340000	Oil And Gas Lease	WILLIAM J DITIRO ET UX	ENERGY MINERALS CORPORATION	06/17/1970	06/17/1980				1552088	07/29/1970	COLORADO	WELD	002N	066W	032
31341000	Oil And Gas Lease	NORMAN NAKAMOTO ET AL	AMOCO PRODUCTION COMPANY	08/21/1973	08/21/1978	702			1623962	10/31/1973	COLORADO	WELD	002N	066W	032
31344000	Oil And Gas Lease	ROCKY MT FUEL COMPANY	T S PACE	02/06/1970	02/06/1975	623			1544576	03/31/1970	COLORADO	WELD	001N	067W	008
31344000	Oil And Gas Lease	ROCKY MT FUEL COMPANY	T S PACE	02/06/1970	02/06/1975	623			1544576	03/31/1970	COLORADO	WELD	002N	067W	019
31344000	Oil And Gas Lease	ROCKY MT FUEL COMPANY	T S PACE	02/06/1970	02/06/1975	623			1544576	03/31/1970	COLORADO	WELD	002N	067W	032
31366000	Oil And Gas Lease	FARMERS INDEPENDENT DITCH COMPANY	SOCO WATTENBERG CORPORATION	08/27/1993	08/27/1996	1405			2354160	10/11/1993	COLORADO	WELD	003N	066W	019
31366000	Oil And Gas Lease	FARMERS INDEPENDENT DITCH COMPANY	SOCO WATTENBERG CORPORATION	08/27/1993	08/27/1996	1405			2354160	10/11/1993	COLORADO	WELD	003N	067W	024

Exhibit A: Noble Leases

31369000	Oil And Gas Lease	UNION PACIFIC RESOURCES CO	SNYDER OIL CORPORATION	10/15/1992	10/15/1993	1382		2332277	05/10/1993	COLORADO	WELD	002N	068W	001
31370000	Oil And Gas Lease	UNION PACIFIC RESOURCES COMPANY	SOCO WATTENBURG CORPORATION	06/22/1993	06/22/1994	1396	697	2345118	08/08/1993	COLORADO	WELD	002N	066W	032
31372000	Oil And Gas Lease	RUSSELL G JUBENVILLE ET UX	EDWARD A MEANY	01/26/1972	01/26/1977	664		1588360	03/26/1972	COLORADO	WELD	002N	068W	025
31373000	Oil And Gas Lease	DONNA M CURTIS ET VIR	JOHN H HILL	04/20/1972	04/20/1974	666		1588362	04/25/1972	COLORADO	WELD	002N	068W	025
31441000	Oil And Gas Lease	MARY A ARNDT ET AL	PAN AMERICAN PETROLEUM CORPORATION	11/19/1971	11/19/1975	659		1580676	12/21/1971	COLORADO	WELD	002N	065W	028
31441000	Oil And Gas Lease	MARY A ARNDT ET AL	PAN AMERICAN PETROLEUM CORPORATION	11/19/1971	11/19/1974	659		1580676	12/21/1971	COLORADO	WELD	002N	065W	030
31442000	Oil And Gas Lease	UNION PACIFIC RAILROAD COMPANY	PAN AMERICAN PETROLEUM CORPORATION	11/25/1970	11/25/1975	637		1559254	12/21/1970	COLORADO	WELD	001N	067W	019
31442000	Oil And Gas Lease	UNION PACIFIC RAILROAD COMPANY	PAN AMERICAN PETROLEUM CORPORATION	11/25/1970	11/25/1975	637		1559254	12/21/1970	COLORADO	WELD	001N	067W	029
31442000	Oil And Gas Lease	UNION PACIFIC RAILROAD COMPANY	PAN AMERICAN PETROLEUM CORPORATION	11/25/1970	11/25/1975	637		1559254	12/21/1970	COLORADO	WELD	001N	068W	003
31442000	Oil And Gas Lease	UNION PACIFIC RAILROAD COMPANY	PAN AMERICAN PETROLEUM CORPORATION	11/25/1970	11/25/1975	637		1559254	12/21/1970	COLORADO	WELD	001N	068W	010
31442000	Oil And Gas Lease	UNION PACIFIC RAILROAD COMPANY	PAN AMERICAN PETROLEUM CORPORATION	11/25/1970	11/25/1975	637		1559254	12/21/1970	COLORADO	WELD	001N	068W	011
31442000	Oil And Gas Lease	UNION PACIFIC RAILROAD COMPANY	PAN AMERICAN PETROLEUM CORPORATION	11/25/1970	11/25/1975	637		1559254	12/21/1970	COLORADO	WELD	001N	068W	013
31442000	Oil And Gas Lease	UNION PACIFIC RAILROAD COMPANY	PAN AMERICAN PETROLEUM CORPORATION	11/25/1970	11/25/1975	637		1559254	12/21/1970	COLORADO	WELD	001N	068W	014
31442000	Oil And Gas Lease	UNION PACIFIC RAILROAD COMPANY	PAN AMERICAN PETROLEUM CORPORATION	11/25/1970	11/25/1975	637		1559254	12/21/1970	COLORADO	WELD	001N	068W	015
31442000	Oil And Gas Lease	UNION PACIFIC RAILROAD COMPANY	PAN AMERICAN PETROLEUM CORPORATION	11/25/1970	11/25/1975	637		1559254	12/21/1970	COLORADO	WELD	001N	068W	023
31442000	Oil And Gas Lease	UNION PACIFIC RAILROAD COMPANY	PAN AMERICAN PETROLEUM CORPORATION	11/25/1970	11/25/1975	637		1559254	12/21/1970	COLORADO	WELD	001N	068W	025
31442000	Oil And Gas Lease	UNION PACIFIC RAILROAD COMPANY	PAN AMERICAN PETROLEUM CORPORATION	11/25/1970	11/25/1975	637		1559254	12/21/1970	COLORADO	WELD	001N	068W	035
31445000	Oil And Gas Lease	ST CO 70/8570-S	PAN AMERICAN PETROLEUM	11/09/1970	10/21/1980	639		1560542	01/15/1971	COLORADO	WELD	001N	068W	016
31446000	Oil And Gas Lease	CHAMPLIN PETROLEUM COMPANY	AMOCO PRODUCTION COMPANY	05/24/1972	05/24/1977			1593482	07/13/1972	COLORADO	WELD	001N	065W	025
31446000	Oil And Gas Lease	CHAMPLIN PETROLEUM COMPANY	AMOCO PRODUCTION COMPANY	05/24/1972	05/24/1977			1593482	07/13/1972	COLORADO	WELD	001N	065W	035
31499000	Oil And Gas Lease	UNION PACIFIC RESOURCES CO	SNYDER OIL CORPORATION	03/01/1993	03/01/1994	1428		02375216	02/24/1994	COLORADO	WELD	002N	068W	001
31539000	Oil And Gas Lease	EHRLICH I INC	SNYDER OIL CORPORATION	03/29/1994	03/29/1995	1452	75	2398815	07/22/1994	COLORADO	WELD	005N	067W	034
31540000	Oil And Gas Lease	KENNETH M MARKHAM ET AL	J MICHAEL MCGHEE	03/14/1994	03/14/1995	1436		2362901	04/11/1994	COLORADO	WELD	004N	068W	015
31632000	Oil And Gas Lease	C & M SAND CO	BUDDY BAKER	04/22/1980	04/22/1983	904		1826003	05/29/1980	COLORADO	WELD	001N	066W	030
31712000	Oil And Gas Lease	C & M SAND CO ET AL	TED E AMSBAUGH	08/28/1980	08/28/1983	918		1839716	10/24/1980	COLORADO	WELD	001N	066W	030
31715000	Oil And Gas Lease	LEONA M PERRY	AEON ENERGY CO	01/19/1981	07/19/1983	928		1850362	02/24/1981	COLORADO	WELD	001N	066W	030
31753000	Oil And Gas Lease	UNION PACIFIC RESOURCES COMPANY	SNYDER OIL CORPORATION	05/19/1994	05/19/1995	1461	155	2408659	09/28/1994	COLORADO	WELD	003N	067W	011
31767000	Oil And Gas Lease	STEVE BRANCUCCI ET UX	AEON ENERGY CO	08/06/1981	08/06/1984	947		1868893	09/14/1981	COLORADO	WELD	001N	066W	030
31869000	Oil And Gas Lease	UNION PACIFIC RESOURCES COMPAN	SNYDER OIL CORPORATION	12/28/1994	12/28/1995	1479	670	2426400	02/13/1995	COLORADO	WELD	005N	067W	034
31891000	Oil And Gas Lease	UNION RURAL ELECTRIC ASSOCIATION	GEN OIL INC	11/15/1972	11/15/1977	681		1603339	12/11/1972	COLORADO	WELD	001N	068W	001
31893000	Oil And Gas Lease	JOSEPHINE M MILES ET AL	AMOCO PRODUCTION COMPANY	02/17/1971	02/17/1975	643		1565200	04/05/1971	COLORADO	WELD	002N	068W	028
31893000	Oil And Gas Lease	JOSEPHINE M MILES ET AL	AMOCO PRODUCTION COMPANY	02/17/1971	02/17/1975	643		1565200	04/05/1971	COLORADO	WELD	002N	068W	033
31894000	Oil And Gas Lease	RAYMOND J CIRBO ET UX	AMOCO PRODUCTION COMPANY	05/20/1980	05/19/1984	906		1828296	06/24/1980	COLORADO	WELD	002N	068W	028
31895000	Oil And Gas Lease	E MAX SERAFINI ET UX	ROBERT A SHAW	11/03/1970	11/03/1975	639		1560549	01/15/1971	COLORADO	WELD	002N	068W	028
31897000	Oil And Gas Lease	ALVIN J SCHWALM ET UX	CARL F SMITH	10/04/1977	10/04/1982	810		1732273	10/09/1977	COLORADO	WELD	004N	067W	006
31898000	Oil And Gas Lease	DEAN WILSON ET UX	CARL F SMITH	02/24/1978	02/24/1983	832		1754245	05/23/1978	COLORADO	WELD	004N	067W	006
31899000	Oil And Gas Lease	JOHN E RICE JR ET AL	M R DIGGS	02/21/1981	02/21/1984	931		1852526	03/18/1981	COLORADO	WELD	004N	067W	006
31900000	Oil And Gas Lease	HENRY W WOLF ET UX	W B MACEY ET AL	08/24/1978	08/24/1983	843		1784613	08/25/1978	COLORADO	WELD	004N	068W	015
31901000	Oil And Gas Lease	ARTHUR L KROONENBERG ET UX	M R DIGGS JR	02/17/1981	02/17/1984	929		1851019	03/02/1981	COLORADO	WELD	004N	068W	015
31902000	Oil And Gas Lease	WILBERT HART ET UX	CARL F SMITH	02/09/1978	02/09/1983	822		1744178	02/10/1978	COLORADO	WELD	004N	068W	015
31903000	Oil And Gas Lease	LOUIS HART ET UX	CARL F SMITH	02/09/1978	02/09/1983	822		1744179	02/10/1978	COLORADO	WELD	004N	068W	015
31912000	Oil And Gas Lease	USIDRO T COMANCHO ET AL	JOHN H HILL	02/23/1972	02/23/1977	659		1588349	04/25/1972	COLORADO	WELD	002N	068W	034
31913000	Oil And Gas Lease	MANUAL ALCALA ET AL	JOHN H HILL	02/23/1972	02/23/1977	666		1588350	04/25/1972	COLORADO	WELD	002N	068W	034
31914000	Oil And Gas Lease	HIPOLITO CASTILLEJA ET AL	JOHN H HILL	02/23/1972	02/23/1977	666		1588351	04/25/1972	COLORADO	WELD	002N	068W	034
31915000	Oil And Gas Lease	LARK WILLIAMSON SR ET AL	JOHN H HILL	02/23/1972	02/23/1977	666		1588352	04/25/1972	COLORADO	WELD	002N	068W	034
31916000	Oil And Gas Lease	JAMES C HAYES ET AL	JOHN H HILL	02/23/1972	02/23/1977	666		1588353	04/25/1972	COLORADO	WELD	002N	068W	034
31917000	Oil And Gas Lease	HERMAN J BRADFORD ET AL	JOHN H HILL	02/23/1972	02/23/1977	666		1588354	04/25/1972	COLORADO	WELD	002N	068W	034

31918000	Oil And Gas Lease	TONY O VILLA	JOHN H HILL	02/23/1972	02/23/1977	666		1588355	04/25/1972	COLORADO	WELD	002N	068W	034
31919000	Oil And Gas Lease	GLORIA MARIA McLARTY ET AL	JOHN H HILL	02/23/1972	02/23/1977	666		1588356	04/25/1972	COLORADO	WELD	002N	068W	034
31920000	Oil And Gas Lease	ELSIE ISETT	JOHN H HILL	02/23/1972	02/23/1977	673		1595008	08/04/1972	COLORADO	WELD	002N	068W	034
31921000	Oil And Gas Lease	NORMAN LEE HINRICHS ET AL	JOHN H HILL	02/23/1972	02/23/1977	673		1595009	08/04/1972	COLORADO	WELD	002N	068W	034
31922000	Oil And Gas Lease	SABINO LONTINE JR ET UX	JOHN H HILL	04/27/1974	04/27/1977	717		1639234	06/24/1974	COLORADO	WELD	002N	068W	034
31923000	Oil And Gas Lease	LEROY LONTINE ET UX	JOHN H HILL	04/27/1974	04/27/1977	717		1639235	06/24/1974	COLORADO	WELD	002N	068W	034
31924000	Oil And Gas Lease	DORA M LONTINE ET AL	JOHN H HILL	04/27/1974	04/27/1977	717		1639236	06/24/1974	COLORADO	WELD	002N	068W	034
31925000	Oil And Gas Lease	JOHN E TORRES ET UX	JOHN H HILL	04/27/1974	04/27/1977	717		1639232	06/24/1974	COLORADO	WELD	002N	068W	034
31926000	Oil And Gas Lease	JAMES E GENOUFF	JOHN H HILL	04/18/1974	04/18/1977	717		1639231	06/24/1974	COLORADO	WELD	002N	068W	034
31927000	Oil And Gas Lease	RICHARD J CROUSE ET UX	JOHN H HILL	04/16/1974	04/16/1977	717		1639233	06/24/1974	COLORADO	WELD	002N	068W	034
31928000	Oil And Gas Lease	RODNEY WOODSON	AMOCO PRODUCTION COMPANY	07/12/1975	07/12/1976	746		1667720	08/20/1975	COLORADO	WELD	002N	068W	034
31929000	Oil And Gas Lease	TONY VILLA	AMOCO PRODUCTION COMPANY	07/12/1975	07/12/1976	746		1667980	08/21/1975	COLORADO	WELD	002N	068W	034
31930000	Oil And Gas Lease	JOHNNY L MILLER ET UX	AMOCO PRODUCTION COMPANY	08/11/1978	08/11/1979	850		1772119	11/07/1978	COLORADO	WELD	002N	068W	034
31931000	Oil And Gas Lease	GEORGIA L PURDY TRUST	W B MACEY ET AL	01/02/1980	09/02/1983	894		1816437	02/08/1980	COLORADO	WELD	004N	068W	010
31932000	Oil And Gas Lease	GEORGIA L PURDY TRUST	HENRY V ZIMMERMAN ET AL	01/02/1980	09/02/1983	894		1816437	02/08/1980	COLORADO	WELD	004N	068W	011
31934000	Oil And Gas Lease	DORINE C VAIL	M R DIGGS JR	04/26/1979	04/26/1984	869		1791222	05/22/1979	COLORADO	WELD	004N	068W	010
31935000	Oil And Gas Lease	CORNELIA E RUDOLPH	M R DIGGS JR	01/20/1978	01/20/1983	827		1748998	03/31/1978	COLORADO	WELD	004N	068W	012
31936000	Oil And Gas Lease	DONALD T PURVIS ET UX	CORAL GULF EXPLORATION CORPORATION	04/02/1980	04/02/1985	894		1816041	02/04/1980	COLORADO	WELD	004N	067W	006
31947000	Oil And Gas Lease	CHAMPLIN PETROLEUM COMPANY	EXCEL ENERGY CORPORATION	09/01/1982	09/01/1983	0981		01908235	11/05/1982	COLORADO	WELD	004N	068W	011
31948000	Oil And Gas Lease	ROBERT M BAKER ET UX	JOHN H HILL	02/20/1972	02/20/1977	664		1586363	03/28/1972	COLORADO	WELD	002N	068W	034
31949000	Oil And Gas Lease	ALEX DONES ET AL	JOHN H HILL	02/24/1972	02/24/1977	664		1586377	03/28/1972	COLORADO	WELD	002N	068W	034
31950000	Oil And Gas Lease	RICHARD DONES	JOHN H HILL	02/24/1972	02/24/1977	664		1586365	03/28/1972	COLORADO	WELD	002N	068W	034
31951000	Oil And Gas Lease	DALE DAVID DONES ET UX	JOHN H HILL	02/20/1972	02/20/1977	664		1586366	03/28/1972	COLORADO	WELD	002N	068W	034
31952000	Oil And Gas Lease	CLIFFORD A PULST ET AL	JOHN H HILL	02/29/1972	02/28/1977	664		1586367	03/28/1972	COLORADO	WELD	002N	068W	034
31953000	Oil And Gas Lease	LEE MARTINEZ	JOHN H HILL	02/24/1972	02/24/1977	664		1586368	03/28/1972	COLORADO	WELD	002N	068W	034
31954000	Oil And Gas Lease	CHARLES R WEATHERS ET AL	JOHN H HILL	03/04/1972	03/04/1977	664		1586369	03/28/1972	COLORADO	WELD	002N	068W	034
31955000	Oil And Gas Lease	GREGORY G WHITE ET AL	JOHN H HILL	02/24/1972	02/24/1977	664		1586370	03/27/1972	COLORADO	WELD	002N	068W	034
31956000	Oil And Gas Lease	ANGELO J LORENZI	JOHN H HILL	02/22/1972	02/22/1977	664		1586371	03/28/1972	COLORADO	WELD	002N	068W	034
31957000	Oil And Gas Lease	EDWARD D RODGERS JR	JOHN H HILL	02/24/1975	02/24/1976	732		1654209	02/18/1975	COLORADO	WELD	002N	068W	034
31958000	Oil And Gas Lease	STANLEY T CURRAN ET AL	JOHN H HILL	02/24/1972	02/24/1977	664		1586373	03/28/1972	COLORADO	WELD	002N	068W	034
31959000	Oil And Gas Lease	STANLEY T CURRAN ET AL	JOHN H HILL	02/24/1972	02/24/1977	664		1586374	03/28/1972	COLORADO	WELD	002N	068W	034
31960000	Oil And Gas Lease	ROY G GARVER ET UX	JOHN H HILL	02/20/1972	02/20/1977	664		1586375	03/28/1972	COLORADO	WELD	002N	068W	034
31961000	Oil And Gas Lease	ALBERT H LEONARD ET AL	JOHN H HILL	02/24/1972	02/24/1977	664		1586376	03/28/1972	COLORADO	WELD	002N	068W	034
31962000	Oil And Gas Lease	THOMAS A ADAMS ET AL	JOHN H HILL	02/24/1972	02/24/1977	664		1586380	03/28/1972	COLORADO	WELD	002N	068W	034
31963000	Oil And Gas Lease	DOUGLAS VINCEQUERRA ET AL	JOHN H HILL	02/24/1972	02/24/1977	673		1595001	08/04/1972	COLORADO	WELD	002N	068W	034
31964000	Oil And Gas Lease	HEINRICH KUHN ET UX	JOHN H HILL	03/25/1972	03/25/1977	673		1595002	08/04/1972	COLORADO	WELD	002N	068W	034
31965000	Oil And Gas Lease	DAVID HODGE ET AL	JOHN H HILL	02/24/1972	02/24/1977	673		1595010	08/04/1972	COLORADO	WELD	002N	068W	034
31966000	Oil And Gas Lease	EFFIE BARNES	JOHN H HILL	02/24/1972	02/24/1977	692		1613588	05/21/1973	COLORADO	WELD	002N	068W	034
31967000	Oil And Gas Lease	DORIS I GERTSCH ET VIR	JOHN H HILL	02/04/1972	02/04/1977	709		1630509	02/20/1974	COLORADO	WELD	002N	068W	034
31968000	Oil And Gas Lease	JON B CHRISTOPHERSON	JOHN H HILL	02/18/1972	02/18/1977	709		1630957	02/26/1974	COLORADO	WELD	002N	068W	034
31969000	Oil And Gas Lease	HAMID J AL-HAKEEM ET UX	JOHN H HILL	11/22/1974	11/22/1975	729		1651124	12/31/1974	COLORADO	WELD	002N	068W	034
31970000	Oil And Gas Lease	STEPHEN C BERNARD ET UX	AMOCO PRODUCTION COMPANY	06/03/1977	06/03/1980	806		1727548	08/16/1977	COLORADO	WELD	002N	068W	034
31971000	Oil And Gas Lease	JACK A MLEYNEK ET UX	THE ANSCHUTZ CORPORATION INC	08/25/1970	08/25/1975	634		1556073	10/14/1970	COLORADO	WELD	002N	068W	028
31972000	Oil And Gas Lease	NICHOLAS J BROZOVICH ET UX	EDWARD A MEANY	01/26/1972	01/25/1977	664		158362	03/28/1972	COLORADO	WELD	002N	068W	025
32029000	Oil And Gas Lease	UNION PACIFIC RESOURCES CO	SNYDER OIL CORPORATION	12/09/1994	12/09/1995	1501	168	2446317	07/13/1995	COLORADO	WELD	003N	066W	033
32041000	Oil And Gas Lease	UNION PACIFIC RESOURCES COMPANY	SNYDER OIL CORPORATION	12/15/1994	12/15/1995	1501	180	2446329	07/13/1995	COLORADO	WELD	003N	066W	033

Exhibit A: Noble Leases

32079000	Oil And Gas Lease	CO DEPT OF TRANSPORTATION	SNYDER OIL CORPORATION	04/01/1994	04/01/1999	1444		02391447	06/02/1994	COLORADO	WELD	004N	067W	006
32079000	Oil And Gas Lease	CO DEPT OF TRANSPORTATION	SNYDER OIL CORPORATION	04/01/1994	04/01/1999	1444		02391447	06/02/1994	COLORADO	WELD	004N	068W	011
32079000	Oil And Gas Lease	CO DEPT OF TRANSPORTATION	SNYDER OIL CORPORATION	04/01/1994	04/01/1999	1444			06/02/1994	COLORADO	WELD	004N	068W	012
32102000	Oil And Gas Lease	COWAN CONCRETE PRODUCTS INC	EXCEL ENERGY CORPORATION	07/22/1982	07/22/1985			01904627 RE-RECORDED AT 1905138	9/24/1982 RE-RECORDED ON 9/30/1982	COLORADO	WELD	001N	066W	030
32108000	Oil And Gas Lease	RALPH BRENNING ET UX	BARRETT ENERGY COMPANY	12/15/1982	12/15/1987	986	1550	1914482	01/14/1983	COLORADO	WELD	001N	066W	030
32109000	Oil And Gas Lease	SHIRLEY MILLER BROOKS	BARRETT ENERGY COMPANY	12/15/1982	12/15/1987	986	1539	1914458	01/14/1983	COLORADO	WELD	001N	066W	030
32110000	Oil And Gas Lease	FRED DEBETZ	BARRETT ENERGY COMPANY	12/15/1982	12/15/1987	986	1542	1914459	01/14/1983	COLORADO	WELD	001N	066W	030
32113000	Oil And Gas Lease	MANCINI MARY C ESTATE	BARRETT ENERGY COMPANY	11/11/1982	11/11/1985	986	1579	1914474	01/14/1983	COLORADO	WELD	001N	066W	030
32114000	Oil And Gas Lease	C & M SAND COMPANY	BARRETT ENERGY COMPANY	12/15/1982	12/15/1987	986	1524	1914452	01/14/1983	COLORADO	WELD	001N	066W	030
32119000	Oil And Gas Lease	WILFRED E LUFT ET UX	BARRETT ENERGY COMPANY	03/19/1984	03/19/1985	1024	0602	1959949	03/20/1984	COLORADO	WELD	001N	066W	030
32136000	Oil And Gas Lease	JIMMIE E MILLER ET UX	T S PACE	02/11/1970	02/11/1975	621		1543450	03/08/1970	COLORADO	WELD	002N	065W	031
32138000	Oil And Gas Lease	USA C-39420	BARRETT ENERGY COMPANY	08/01/1985	08/01/2005	1181		2126071	12/28/1987	COLORADO	WELD	001N	066W	030
32142000	Oil And Gas Lease	WILLIAM C ACKARD ET AL	EXCEL ENERGY CORPORATION	03/08/1982	03/08/1985	964		1887044	03/29/1982	COLORADO	WELD	004N	068W	014
32154000	Oil And Gas Lease	UNION PACIFIC RESOURCES CO	SNYDER OIL CORPORATION	01/31/1995	01/31/1996	1545	92	2488278	04/30/1996	COLORADO	WELD	003N	067W	005
32155000	Oil And Gas Lease	UNION PACIFIC RESOURCES CO	SNYDER OIL CORPORATION	01/31/1995	01/31/1996	1545	94	2488280	04/30/1996	COLORADO	WELD	003N	067W	005
32156000	Oil And Gas Lease	UNION PACIFIC RESOURCES CO	SNYDER OIL CORPORATION	01/31/1995	01/31/1996	1545	95	2488281	04/30/1996	COLORADO	WELD	003N	067W	005
32157000	Oil And Gas Lease	UNION PACIFIC RESOURCES COMPANY	SNYDER OIL CORPORATION	11/25/1994	11/25/1995	1545	70	2488256	04/30/1996	COLORADO	WELD	003N	068W	013
32214000	Oil And Gas Lease	CHESTER C CRESSWELL & CO.	M R DIGGS JR	06/08/1977	06/08/1982	807		1729440	09/02/1977	COLORADO	WELD	004N	068W	014
32218000	Oil And Gas Lease	ROBERT E EHRLICH	SNYDER OIL CORPORATION	03/29/1994	09/29/1995	1592		02533590	02/14/1997	COLORADO	WELD	005N	067W	034
32246000	Oil And Gas Lease	P-K FARMS CO.	PATINA OIL & GAS CORPORATION	08/10/1997	08/10/1998	1828		2571155	09/26/1997	COLORADO	WELD	001N	065W	009
32309000	Oil And Gas Lease	GRACE GUNNELS ET VIR	CODY NORDELL EXPLORATION INC	03/03/1982	09/02/1982	963		1885663	03/15/1982	COLORADO	WELD	003N	065W	020
32349000	Oil And Gas Lease	CHAMPLIN PETROLEUM COMPANY	AMOCO PRODUCTION COMPANY	05/16/1973	05/15/1974			2803242	10/30/2000	COLORADO	WELD	003N	067W	029
32352000	Oil And Gas Lease	FARMERS RESERVOIR & IRRIG	PATINA OIL & GAS CORPORATION	11/01/1996	10/31/1999			2757356	03/23/2000	COLORADO	WELD	001N	065W	009
32355000	Oil And Gas Lease	DITIRRO JOHN JR	RODNEY P CALVIN	01/19/1976	01/19/1980	760		1681815	02/23/1976	COLORADO	WELD	001N	067W	025
32356000	Oil And Gas Lease	COLORADO DEPARTMENT OF TRANSPORTATION	PATINA OIL & GAS CORPORATION	05/19/2000	05/19/2005	969		2776969	06/26/2000	COLORADO	WELD	002N	066W	032
32381000	Oil And Gas Lease	BROWN EVERETT J ETUX	AMOCO PRODUCTION COMPANY	03/18/1971	03/17/1976	647		1569246	06/07/1971	COLORADO	WELD	003N	066W	019
32382000	Oil And Gas Lease	COLORADO WIRE CLOTH INC	BASIN EXPLORATION INC	01/07/1995	01/06/1996	1482	1024	2429352	03/08/1995	COLORADO	WELD	003N	066W	019
32383000	Oil And Gas Lease	SHIRLEE M DAVIS	BASIN EXPLORATION INC	01/07/1995	01/06/1996	1477	387	2424128	01/25/1995	COLORADO	WELD	003N	066W	019
32384000	Oil And Gas Lease	WILFORD F GLOBENSKY ETUX	BASIN EXPLORATION INC	01/07/1995	01/06/1996	1478	766	2425538	02/03/1995	COLORADO	WELD	003N	066W	019
32385000	Oil And Gas Lease	EVERETT HODGIN ET UX	BASIN EXPLORATION INC	01/07/1995	01/06/1996	1478	767	2425539	02/03/1995	COLORADO	WELD	003N	066W	019
32386000	Oil And Gas Lease	MARR & COMPANY	BASIN EXPLORATION INC	07/01/1995	06/30/1996	1511	444	2455773	09/15/1995	COLORADO	WELD	003N	066W	019
32387000	Oil And Gas Lease	LOUIS E MONTOYA ET UX	BASIN EXPLORATION INC	01/07/1995	01/06/1996	1477	390	2424131	01/25/1995	COLORADO	WELD	003N	066W	019
32388000	Oil And Gas Lease	CHARLES E REED ET UX	PAUL V HOOVLER	05/20/1971	05/19/1976	654		1576219	10/04/1971	COLORADO	WELD	003N	066W	019
32389000	Oil And Gas Lease	THE BETTY L REITER LIV TR	BASIN EXPLORATION INC	07/01/1995	06/30/1996	1516	331	2460152	10/18/1995	COLORADO	WELD	003N	066W	019
32390000	Oil And Gas Lease	JOHN SCHONEMAN ET UX	BASIN EXPLORATION INC	01/07/1995	01/06/1996	1476	123	2423102	01/16/1995	COLORADO	WELD	003N	066W	019
32391000	Oil And Gas Lease	THE ARCHDIOCESE OF DENVER	AMOCO PRODUCTION COMPANY	02/07/1995	07/01/2000	718		1639754	07/01/1974	COLORADO	WELD	003N	066W	019
32392000	Oil And Gas Lease	TOWN OF PLATTEVILLE	PAUL V HOOVLER	07/06/1971	07/05/1976	654		1576217	10/04/1971	COLORADO	WELD	003N	066W	019
32393000	Oil And Gas Lease	EARL E WARDELL ET UX	BASIN EXPLORATION INC	07/01/1995	06/30/1996	1514	115	2458253	10/04/1995	COLORADO	WELD	003N	066W	019
32394000	Oil And Gas Lease	MYNA ZAMORA TRUSTEE	BASIN EXPLORATION INC	01/07/1995	01/06/1996	1477	389	2424130	01/25/1995	COLORADO	WELD	003N	066W	019
32451000	Oil And Gas Lease	ARTHUR H BELL	TOM VESSELS	01/06/1970	01/06/1971	620		1542461	02/10/1970	COLORADO	WELD	001N	067W	026
32452000	Oil And Gas Lease	ROSALIE E RUSCH ET AL	WIEPKING-FULLERTON EXPL INC	09/30/1980	09/29/1985	916		1837880	10/03/1980	COLORADO	WELD	003N	067W	015
32453000	Oil And Gas Lease	PUBLIC SERVICE COMPANY OF COLORADO	WIEPKING-FULLERTON EXPLORATION INC	12/01/1980	11/30/1985	922		1844222	12/15/1980	COLORADO	WELD	003N	067W	015
32454000	Oil And Gas Lease	ALFRED F DIPAOLO ET UX	WIEPKING-FULLERTON EXPLORATION INC	08/28/1980	08/28/1981	912		1834467	08/29/1980	COLORADO	WELD	002N	065W	030
32463000	Oil And Gas Lease	JESSE E POWERS ET UX	HAL A MCVEY	02/07/1970	02/07/1975	622		1543723	03/11/1970	COLORADO	WELD	002N	065W	022
32475000	Oil And Gas Lease	ADA HARKIS	TOM VESSELS	12/02/1969	12/02/1970	620		1541883	01/26/1970	COLORADO	WELD	002N	065W	002
32476000	Oil And Gas Lease	EDITH H WHITESIDE	TOM VESSELS	01/09/1970	01/09/1971	620		1541882	01/26/1970	COLORADO	WELD	002N	065W	002

Exhibit A: Noble Leases

32477000	Oil And Gas Lease	RICHARD E HARKIS ET UX	TOM VESSELS	01/09/1970	01/09/1971	620		1541884	01/26/1970	COLORADO	WELD	002N	065W	002
32488000	Oil And Gas Lease	ROY M NICHOLS ET UX	CHARLES E BROWN	04/01/1972	04/01/1974	662		1583899	02/16/1972	COLORADO	WELD	002N	065W	016
32489000	Oil And Gas Lease	GEORGE GRENEWYER ET UX	TOM VESSELS	12/04/1969	12/04/1970	620		1541878	01/26/1970	COLORADO	WELD	001N	067W	026
32490000	Oil And Gas Lease	DAVID E HOWARD ET UX	TOM VESSELS	12/04/1969	12/04/1970	620		1541879	01/02/1970	COLORADO	WELD	001N	067W	026
32491000	Oil And Gas Lease	NORMAN MOSER ET UX	TOM VESSELS	01/30/1970	01/30/1975	621		1542846	02/19/1970	COLORADO	WELD	001N	067W	026
32518000	Oil And Gas Lease	PUBLIC SERVICE CO OF COLO	H L WILLETT	03/01/1975	02/28/1977	735		1656670	03/25/1975	COLORADO	WELD	002N	066W	032
32536000	Oil And Gas Lease	LAWRENCE J SEGURA ET UX	MARTIN OIL SERVICE INC	01/18/1977	01/17/1982	789		1711161	02/14/1977	COLORADO	WELD	003N	068W	030
32618000	Oil And Gas Lease	EDWARD STIEBER ET UX	TOM VESSELS	05/05/1970	05/05/1972	627		1548960	06/11/1970	COLORADO	WELD	001N	067W	026
32741000	Oil And Gas Lease	ANADARKO E&P CO LP ET AL	UNITED STATES EXPLORATION INC	12/16/2004	12/16/2005			3274295	04/04/2005	COLORADO	WELD	001N	066W	011
32744000	Oil And Gas Lease	ANADARKO E&P CO LP ET AL	UNITED STATES EXPLORATION INC	12/23/2004	12/22/2005			3274296	04/04/2005	COLORADO	WELD	005N	067W	015
32745000	Oil And Gas Lease	ANADARKO E&P CO LP ET AL	UNITED STATES EXPLORATION INC	12/02/2004	12/02/2005			3274297	04/04/2005	COLORADO	WELD	001N	066W	027
32746000	Oil And Gas Lease	ANADARKO E&P CO LP ET AL	UNITED STATES EXPLORATION INC	12/02/2004	12/02/2005			3274298	04/04/2005	COLORADO	WELD	001N	066W	033
32749000	Oil And Gas Lease	ANADARKO E&P CO LP ET AL	UNITED STATES EXPLORATION INC	10/21/2004	10/21/2005			3496752	08/13/2007	COLORADO	WELD	004N	067W	003
32755000	Oil And Gas Lease	ANADARKO E&P CO LP ET AL	UNITED STATES EXPLORATION INC	04/07/2005	04/07/2006			3315608	08/22/2005	COLORADO	WELD	001N	066W	023
32757000	Oil And Gas Lease	ANADARKO E&P CO LP ET AL	UNITED STATES EXPLORATION INC	03/18/2005	03/18/2006	157		3313157	08/15/2005	COLORADO	WELD	005N	067W	007
32762000	Oil And Gas Lease	ANADARKO E&P COMPANY LP ET AL	UNITED STATES EXPLORATION INC	12/30/2004	12/30/2005			3326136	09/26/2005	COLORADO	WELD	003N	068W	007
32787000	Oil And Gas Lease	UNION PACIFIC RESOURCES CO	UNITED STATES EXPLORATION INC	05/15/1998	05/14/2001			2614656	05/22/1998	COLORADO	WELD	001N	065W	011
32790000	Oil And Gas Lease	UNION PACIFIC RESOURCES	UNITED STATES EXPLORATION INC	05/15/1998	05/15/2001			2614653	05/22/1998	COLORADO	WELD	001N	066W	009
32791000	Oil And Gas Lease	UNION PACIFIC RESOURCES CO	UNITED STATES EXPLORATION INC	05/15/1998	05/15/2001			2614651	05/22/1998	COLORADO	WELD	001N	067W	003
32794000	Oil And Gas Lease	UNION PACIFIC RESOURCES CO	UNITED STATES EXPLORATION INC	05/15/1998	05/15/2001			2614644	05/22/1998	COLORADO	WELD	001N	067W	029
32795000	Oil And Gas Lease	UNION PACIFIC RESOURCES CO	UNITED STATES EXPLORATION INC	05/15/1998	05/15/2001			2614643	05/22/1998	COLORADO	WELD	001N	067W	031
32796000	Oil And Gas Lease	UNION PACIFIC RESOURCES COMPANY	UNITED STATES EXPLORATION INC	05/15/1998	05/15/2001			2614569	05/22/1998	COLORADO	WELD	001N	068W	003
32797000	Oil And Gas Lease	UNION PACIFIC RESOURCES COMPANY	UNITED STATES EXPLORATION INC	05/15/1998	05/15/2001			2614568	05/22/1998	COLORADO	WELD	001N	068W	004
32799000	Oil And Gas Lease	UNION PACIFIC RESOURCES COMPANY	UNITED STATES EXPLORATION INC	05/15/1998	05/15/2001			2614639	05/22/1998	COLORADO	WELD	001N	068W	009
32800000	Oil And Gas Lease	UNION PACIFIC RESOURCES COMPANY	UNITED STATES EXPLORATION INC	05/15/1998	05/15/2001			2614638	05/22/1998	COLORADO	WELD	001N	068W	010
32801000	Oil And Gas Lease	UNION PACIFIC RESOURCES CO	UNITED STATES EXPLORATION INC	05/15/1998	05/15/2001			2614637	05/22/1998	COLORADO	WELD	001N	068W	011
32806000	Oil And Gas Lease	UNION PACIFIC RESOURCES COMPANY	UNITED STATES EXPLORATION INC	05/15/1998	05/15/2001			2614567	05/22/1998	COLORADO	WELD	001N	068W	021
32807000	Oil And Gas Lease	UNION PACIFIC RESOURCES COMPANY	UNITED STATES EXPLORATION INC	05/15/1998	05/15/2001			2614565	05/22/1998	COLORADO	WELD	001N	068W	035
32815000	Oil And Gas Lease	UNION PACIFIC RESOURCES CO	UNITED STATES EXPLORATION INC	05/15/1998	05/15/2001			2614709	05/22/1998	COLORADO	WELD	002N	065W	001
32819000	Oil And Gas Lease	UNION PACIFIC RESOURCES COMPANY	UNITED STATES EXPLORATION INC	05/15/1998	05/15/2001			2614702	05/22/1998	COLORADO	WELD	002N	065W	019
32823000	Oil And Gas Lease	UNION PACIFIC RESOURCES COMPANY	UNITED STATES EXPLORATION INC	05/15/1998	05/15/2001			2614692	05/22/1998	COLORADO	WELD	002N	066W	015
32826000	Oil And Gas Lease	UNION PACIFIC RESOURCES COMPANY	UNITED STATES EXPLORATION INC	05/15/1998	05/15/2001			2614601	05/22/1998	COLORADO	WELD	002N	067W	018
32827000	Oil And Gas Lease	UNION PACIFIC RESOURCES COMPANY	UNITED STATES EXPLORATION INC	05/15/1998	05/15/2001			2614599	05/22/1998	COLORADO	WELD	002N	067W	030
32829000	Oil And Gas Lease	UNION PACIFIC RESOURCES COMPANY	UNITED STATES EXPLORATION INC	05/15/1998	05/15/2001			2614595	05/22/1998	COLORADO	WELD	002N	068W	033
32836000	Oil And Gas Lease	UNION PACIFIC RESOURCES COMPANY	UNITED STATES EXPLORATION INC	05/15/1998	05/15/2001			2614588	05/22/1998	COLORADO	WELD	003N	065W	007
32838000	Oil And Gas Lease	UNION PACIFIC RESOURCES CO	UNITED STATES EXPLORATION INC	05/15/1998	05/15/2001			2614662	05/22/1998	COLORADO	WELD	003N	067W	001
32839000	Oil And Gas Lease	UNION PACIFIC RESOURCES CO	UNITED STATES EXPLORATION INC	05/15/1998	05/15/2001			2614662	05/22/1998	COLORADO	WELD	003N	067W	001
32840000	Oil And Gas Lease	UNION PACIFIC RESOURCES CO	UNITED STATES EXPLORATION INC	05/15/1998	05/15/2001			2614663	05/22/1998	COLORADO	WELD	003N	067W	005
32841000	Oil And Gas Lease	UNION PACIFIC RESOURCES COMPANY	UNITED STATES EXPLORATION INC	05/15/1998	05/15/2001			2614665	05/22/1998	COLORADO	WELD	003N	067W	015
32843000	Oil And Gas Lease	UNION PACIFIC RESOURCES COMPANY	UNITED STATES EXPLORATION INC	05/15/1998	05/15/2001			2614666	05/22/1998	COLORADO	WELD	003N	067W	019
32844000	Oil And Gas Lease	UNION PACIFIC LAND RESOURCES CORPORATION	UNITED STATES EXPLORATION INC	05/15/1998	05/15/2001			2614617	05/22/1998	COLORADO	WELD	004N	067W	029
32845000	Oil And Gas Lease	UNION PACIFIC LAND RESOURCES CORPORATION	UNITED STATES EXPLORATION INC	05/15/1998	05/15/2001			2614616	05/22/1998	COLORADO	WELD	004N	067W	031
32871000	Oil And Gas Lease	CHAMPLIN PETROLEUM COMPANY	AMOCO PRODUCTION COMPANY	10/16/1972	10/16/1977	681		1602713	11/30/1972	COLORADO	WELD	001N	068W	004
32871000	Oil And Gas Lease	CHAMPLIN PETROLEUM COMPANY	AMOCO PRODUCTION COMPANY	10/16/1972	10/16/1977	681		1602713	11/30/1972	COLORADO	WELD	001N	068W	009
32871000	Oil And Gas Lease	CHAMPLIN PETROLEUM COMPANY	AMOCO PRODUCTION COMPANY	10/16/1972	10/16/1977	681		1602713	11/30/1972	COLORADO	WELD	001N	068W	021
32871000	Oil And Gas Lease	CHAMPLIN PETROLEUM COMPANY	AMOCO PRODUCTION COMPANY	10/16/1972	10/16/1977	681		1602713	11/30/1972	COLORADO	WELD	002N	068W	033
32876000	Oil And Gas Lease	THE FARMERS RESERVOIR & IRRIGATION COMPAN	AMOCO PRODUCTION COMPANY	11/02/1989	11/02/1992	1260	0416	02209765	04/03/1990	COLORADO	WELD	001N	068W	021

32881000	Oil And Gas Lease	UNION PACIFIC RESOURCES COMPANY	UNITED STATES EXPLORATION INC	06/01/1998	06/01/1999				2753551	03/06/2000	COLORADO	WELD	003N	067W	009
32888000	Oil And Gas Lease	UNION PACIFIC RESOURCES CORPORATION	UNITED STATES EXPLORATION INC	02/25/2000	02/25/2001				2806578	11/14/2000	COLORADO	WELD	004N	067W	029
32889000	Oil And Gas Lease	RME PETROLEUM COMPANY	UNITED STATES EXPLORATION INC	01/01/1998	12/31/2000	241			2855241	06/06/2001	COLORADO	WELD	002N	067W	018
32895000	Oil And Gas Lease	RME PETROLEUM COMPANY	UNITED STATES EXPLORATION INC	12/01/2000	09/30/2002				2955603	09/30/2002	COLORADO	WELD	002N	066W	035
32899000	Oil And Gas Lease	RME LAND CORPORATION	UNITED STATES EXPLORATION INC	03/14/2001	03/14/2002				2885962	09/24/2001	COLORADO	WELD	005N	067W	009
32903000	Oil And Gas Lease	RME LAND CORP	UNITED STATES EXPLORATION INC	08/13/2001	08/13/2002				2911644	12/26/2001	COLORADO	WELD	005N	067W	031
32906000	Oil And Gas Lease	RME PETROLEUM CORPORATION	UNITED STATES EXPLORATION INC	08/02/2001	08/01/2002				2911651	12/26/2001	COLORADO	WELD	005N	067W	021
32907000	Oil And Gas Lease	RME PETROLEUM COMPANY	UNITED STATES EXPLORATION INC	07/09/2001	07/09/2002				2911649	12/26/2001	COLORADO	WELD	005N	067W	017
32909000	Oil And Gas Lease	RME PETROLEUM COMPANY	UNITED STATES EXPLORATION INC	07/12/2001	07/12/2002				2967258	07/08/2002	COLORADO	WELD	005N	067W	028
32912000	Oil And Gas Lease	RME PETROLEUM COMPANY	UNITED STATES EXPLORATION INC	11/02/2001	11/02/2002				2952959	05/20/2002	COLORADO	WELD	004N	068W	025
32914000	Oil And Gas Lease	RME PETROLEUM COMPANY	UNITED STATES EXPLORATION INC	10/25/2001	10/25/2002				2952960	05/20/2002	COLORADO	WELD	004N	068W	035
32927000	Oil And Gas Lease	RME PETROLEUM COMPANY ET AL	UNITED STATES EXPLORATION INC	12/27/2001	12/27/2002				2955794	05/29/2002	COLORADO	WELD	004N	067W	021
32963000	Oil And Gas Lease	ANADARKO E&P COMPANY LP ET AL	UNITED STATES EXPLORATION INC	01/31/2003	01/31/2004				3078717	06/30/2003	COLORADO	WELD	004N	067W	031
32984000	Oil And Gas Lease	UNION PACIFIC RESOURCES COMPANY	UNITED STATES EXPLORATION INC	06/01/1998	06/01/1989	1202	100		2147410	07/08/1988	COLORADO	WELD	002N	065W	005
32985000	Oil And Gas Lease	UNION PACIFIC RESOURCES COMPANY	BASIN EXPLORATION INC	11/01/1989	11/01/1990	1257			02207442	03/12/1990	COLORADO	WELD	002N	065W	001
32986000	Oil And Gas Lease	JACK BERGER ET UX	T S PACE	02/16/1970	02/16/1975	623			1544606	03/31/1970	COLORADO	WELD	001N	067W	003
329893000	Oil And Gas Lease	YOXALL FARMS INC	T S PACE	05/11/1970	05/11/1975	628			1549944	06/25/1970	COLORADO	WELD	001N	067W	021
33012000	Oil And Gas Lease	UNION PACIFIC RESOURCES CO	UNITED STATES EXPLORATION INC	05/15/1998	05/15/2001	560			2614560	05/22/1998	COLORADO	WELD	001N	068W	014
33013000	Oil And Gas Lease	UNION PACIFIC RESOURCES COMPANY	UNITED STATES EXPLORATION INC	05/15/1998	05/15/2001	559			2614559	05/22/1998	COLORADO	WELD	001N	068W	015
33015000	Oil And Gas Lease	UNION PACIFIC RESOURCES COMPANY	UNITED STATES EXPLORATION INC	05/15/1998	05/15/2001				02614704	05/22/1998	COLORADO	WELD	002N	065W	013
33016000	Oil And Gas Lease	UNION PACIFIC RESOURCES COMPANY	UNITED STATES EXPLORATION INC	05/15/1998	05/15/2001				02614700	05/22/1998	COLORADO	WELD	002N	065W	025
33017000	Oil And Gas Lease	UNION PACIFIC RESOURCES COMPANY	UNITED STATES EXPLORATION INC	05/15/1998	05/15/2001				02614699	05/22/1998	COLORADO	WELD	002N	065W	027
33026000	Oil And Gas Lease	UNION PACIFIC RESOURCES CO	UNITED STATES EXPLORATION INC	05/15/1998	05/15/2001				2614657	05/22/1998	COLORADO	WELD	001N	065W	007
33028000	Oil And Gas Lease	RME PETROLEUM COMPANY	UNITED STATES EXPLORATION INC	12/17/2001	12/17/2002	961			2952961	05/20/2002	COLORADO	WELD	005N	067W	003
33029000	Oil And Gas Lease	UNION PACIFIC RESOURCES	UNITED STATES EXPLORATION INC	05/15/1998	05/15/2001				2614652	05/22/1998	COLORADO	WELD	001N	066W	013
33031000	Oil And Gas Lease	UNION PACIFIC RAILROAD COMPANY	PAN AMERICAN PETROLEUM CORPORATION	11/25/1970	11/25/1975	637			1559257	12/21/1970	COLORADO	WELD	001N	065W	007
33031000	Oil And Gas Lease	UNION PACIFIC RAILROAD COMPANY	PAN AMERICAN PETROLEUM CORPORATION	11/25/1970	11/25/1975	637			1559257	12/21/1970	COLORADO	WELD	001N	066W	001
33031000	Oil And Gas Lease	UNION PACIFIC RAILROAD COMPANY	PAN AMERICAN PETROLEUM CORPORATION	11/25/1970	11/25/1975	637			1559257	12/21/1970	COLORADO	WELD	001N	066W	013
33031000	Oil And Gas Lease	UNION PACIFIC RAILROAD COMPANY	PAN AMERICAN PETROLEUM CORPORATION	11/25/1970	11/25/1975				1559257	12/21/1970	COLORADO	WELD	002N	066W	035
33035000	Oil And Gas Lease	UNION PACIFIC RESOURCES CO	UNITED STATES EXPLORATION INC	05/15/1998	05/15/2001				2614655	05/22/1998	COLORADO	WELD	001N	066W	001
7610067000	Oil And Gas Lease	DAVE AVERCH	CALVIN PETROLEUM CORPORATION	01/24/1978	01/24/1983	822			1743892	02/07/1978	COLORADO	WELD	001N	066W	030
7610080000	Oil And Gas Lease	BEN F COUNTER ET UX	ENERGY MINERALS CORPORATION	01/28/1971	01/28/1976	640			1562315	02/17/1971	COLORADO	WELD	002N	066W	030
7610081000	Oil And Gas Lease	VERLIN FERN WILLIAMS	RODNEY P CALVIN	03/26/1971	03/26/1976	644			1565911	04/16/1971	COLORADO	WELD	002N	066W	030
7610082000	Wellbore Lease	JOHN DI TIRRO JR ET AL	RODNEY P CALVIN	09/07/1971	09/06/1972	654			1576214	10/04/1974	COLORADO	WELD	002N	066W	030
7610083000	Oil And Gas Lease	L R ANDERSON	ENERGY MINERALS CORPORATION	03/16/1971	03/16/1976	642			1564136	03/19/1971	COLORADO	WELD	002N	066W	030
7610084000	Oil And Gas Lease	BILLY J WATKINS	RODNEY P CALVIN	06/28/1971	06/28/1972	652			1573510	08/17/1971	COLORADO	WELD	002N	066W	030
7610046000	Oil And Gas Lease	THORNTON FARMS INC	WIEPKING-FULLERTON EXPLORATION INC	02/06/1981	02/06/1986	934			1855696	04/22/1981	COLORADO	WELD	005N	067W	005
3127A	Oil And Gas Lease	CHRIS LORENZ	T S PACE	02/13/1970	02/13/1980	624			1545883	04/21/1970	COLORADO	WELD	003N	066W	002
3127B	Oil And Gas Lease	MILE HIGH TURKEY HATCHERY	T S PACE	12/17/1970	12/17/1980	640			1562218	02/16/1971	COLORADO	WELD	003N	066W	002
31342A	Oil And Gas Lease	USA C-28423	AMOCO PRODUCTION COMPANY	01/01/1975	01/01/1995	887			1809094	11/13/1975	COLORADO	WELD	002N	066W	032
31343A	Oil And Gas Lease	USA C-28424	AMOCO PRODUCTION COMPANY	01/01/1975	01/01/1995	887			1809095	10/18/1979	COLORADO	WELD	002N	066W	032
3136A	Oil And Gas Lease	HELEN MARIE PURSE	T S PACE	04/07/1970	04/07/1975	628			1549946	06/25/1970	COLORADO	WELD	003N	067W	002
3136B	Oil And Gas Lease	ALBERT WOLFSON ET AL	T S PACE	04/07/1970	04/07/1975	633			1554837	09/18/1970	COLORADO	WELD	003N	067W	002
3165A	Oil And Gas Lease	NICK SEKICH ET AL	T S PACE	02/12/1970	02/12/1975				1543624 RE-RECORDED AT 1625186	3/10/1970 RE-RECORDED ON 11/21/1973	COLORADO	WELD	003N	067W	017

3165A	Oil And Gas Lease	NICK SEKICH ET AL	T S PACE	02/12/1970	02/12/1975				RE-RECORDED AT 1625186	3/10/1970	COLORADO	WELD	003N	067W	018
3165A	Oil And Gas Lease	NICK SEKICH ET AL	T S PACE	02/12/1970	02/12/1975				RE-RECORDED AT 1625186	3/10/1970	COLORADO	WELD	003N	067W	019
3165A	Oil And Gas Lease	NICK SEKICH ET AL	T S PACE	02/12/1970	02/12/1975				RE-RECORDED AT 1625186	3/10/1970	COLORADO	WELD	003N	067W	020
3165B	Oil And Gas Lease	J WALTER RANKIN ET UX	T S PACE	02/17/1970	02/17/1975				RE-RECORDED AT 1625187	3/10/1970	COLORADO	WELD	003N	067W	017
3165B	Oil And Gas Lease	J WALTER RANKIN ET UX	T S PACE	02/17/1970	02/17/1975				RE-RECORDED AT 1625187	3/10/1970	COLORADO	WELD	003N	067W	018
3165B	Oil And Gas Lease	J WALTER RANKIN ET UX	T S PACE	02/17/1970	02/17/1975				RE-RECORDED AT 1625187	3/10/1970	COLORADO	WELD	003N	067W	019
3165B	Oil And Gas Lease	J WALTER RANKIN ET UX	T S PACE	02/17/1970	02/17/1975				RE-RECORDED AT 1625187	3/10/1970	COLORADO	WELD	003N	067W	020
3166A	Oil And Gas Lease	ALBERT E NESOM ET UX	D KIRK TRACY	02/18/1970	02/18/1975				RE-RECORDED AT 1549555	3/6/1970	COLORADO	WELD	003N	066W	014
3166B	Oil And Gas Lease	JAKE B BRETHAUER	T S PACE	02/12/1970	02/12/1975	623			1544536	03/31/1970	COLORADO	WELD	003N	066W	014
3167A	Oil And Gas Lease	LEWIS C CAMP ET UX	D KIRK TRACY	02/12/1970	02/12/1975	623			1544558	03/31/1970	COLORADO	WELD	003N	065W	030
3167A	Oil And Gas Lease	LEWIS C CAMP ET UX	D KIRK TRACY	02/12/1970	02/12/1975	623			1544558	03/31/1970	COLORADO	WELD	003N	065W	031
3167A	Oil And Gas Lease	LEWIS C CAMP ET UX	D KIRK TRACY	02/12/1970	02/12/1975	623			1544558	03/31/1970	COLORADO	WELD	003N	066W	026
3167B	Oil And Gas Lease	CAROLYN M NEW	D KIRK TRACY	02/16/1970	02/16/1975	622			1544380	03/26/1970	COLORADO	WELD	003N	065W	030
3167B	Oil And Gas Lease	CAROLYN M NEW	D KIRK TRACY	02/16/1970	02/16/1975	622			1544380	03/26/1970	COLORADO	WELD	003N	066W	026
31691A	Oil And Gas Lease	ANDREW HALLER ET UX	TED E AMSBAUGH	05/08/1980	05/08/1984	905			1826922	06/09/1980	COLORADO	WELD	002N	065W	030
31691A	Oil And Gas Lease	ANDREW HALLER ET UX	TED E AMSBAUGH	05/08/1980	05/08/1984	905			1826922	06/09/1980	COLORADO	WELD	002N	065W	031
31691B	Oil And Gas Lease	ANDREW HALLER ET UX	TED E AMSBAUGH	09/24/1980	09/24/1983	909			1830760	07/22/1980	COLORADO	WELD	002N	065W	030
31691C	Oil And Gas Lease	L A CROSS	AEON ENERGY CO	06/21/1980	06/21/1984	907			1828889	07/01/1980	COLORADO	WELD	002N	065W	030
31691C	Oil And Gas Lease	CHARLES HOBDAY	AEON ENERGY CO	06/21/1980	06/21/1984	907			1828889	07/01/1980	COLORADO	WELD	002N	065W	031
31695A	Oil And Gas Lease	CHARLES HOBDAY	BAJA RANCH COMPANY						1829564	07/09/1980	COLORADO	WELD	001N	066W	030
31695B	Oil And Gas Lease	JOHN W HUETT ET UX	BUDDY BAKER	05/12/1980	05/12/1983	908			1829565	07/09/1980	COLORADO	WELD	001N	066W	030
3170B	Oil And Gas Lease	ANTHONY SAUTER TESTAMENTARY TRUST ET AL	TED E AMSBAUGH	06/02/1980	06/02/1983	906			1831449	07/29/1980	COLORADO	WELD	005N	067W	027
3170A	Oil And Gas Lease	DONALD K NORGREN & CO	T S PACE	06/16/1980	06/16/1983	909			01544571	03/31/1970	COLORADO	WELD	003N	067W	014
3170A	Oil And Gas Lease	DONALD K NORGREN & CO	T S PACE	02/17/1970	02/17/1980	623			01544571	03/31/1970	COLORADO	WELD	003N	067W	024
3170B	Oil And Gas Lease	J WALTER RANKIN ET UX	T S PACE	02/17/1970	02/17/1975	622			01544068	03/19/1970	COLORADO	WELD	003N	067W	014
3170C	Oil And Gas Lease	MARGARET H KIRK ET VIR	PAN AMERICAN PETROLEUM CORPORATION	10/27/1970	10/27/1975	635			1557333	11/12/1970	COLORADO	WELD	003N	067W	014
3172A	Oil And Gas Lease	LOUIS A DODERO ET UX	T S PACE	02/09/1970	02/09/1980	622			01544400	03/26/1970	COLORADO	WELD	003N	067W	033
3172C	Oil And Gas Lease	HANNAH R JOHNS	AMOCO PRODUCTION COMPANY	11/11/1971	11/11/1976	661			1583223	02/03/1972	COLORADO	WELD	003N	067W	033
3173A	Oil And Gas Lease	RAYMOND V SARCHET ET UX	T S PACE	02/10/1970	02/10/1975	623			01544605	03/31/1970	COLORADO	WELD	003N	067W	033
3174A	Oil And Gas Lease	RAY E OLIN ET UX	D KIRK TRACY	02/07/1970	02/07/1975	623			1544622	03/31/1970	COLORADO	WELD	003N	066W	017
3174A	Oil And Gas Lease	RAY E OLIN ET UX	D KIRK TRACY	02/07/1970	02/07/1975	623			1544622	03/31/1970	COLORADO	WELD	003N	066W	019
3174A	Oil And Gas Lease	RAY E OLIN ET UX	D KIRK TRACY	02/07/1970	02/07/1975	623			1544622	03/31/1970	COLORADO	WELD	003N	066W	020
3175A	Oil And Gas Lease	BEN KNOLL ET UX	AMOCO PRODUCTION COMPANY	01/10/1973	01/10/1976	684			1606125	01/10/1973	COLORADO	WELD	003N	067W	023
3175B	Oil And Gas Lease	ONIE M HILDENBRANDT	SOCO WATTENBERG CORPORATION	12/10/1991	12/10/1993	1322			02274672	01/09/1992	COLORADO	WELD	003N	067W	023
3176A	Oil And Gas Lease	RAYMOND F WITHERSPOND ET UX	D KIRK TRACY	02/17/1970	02/17/1975	623			1544905	04/03/1970	COLORADO	WELD	003N	066W	004
3176B	Oil And Gas Lease	RACHEL KAISER ORR ET VIR	T S PACE	04/14/1970	04/14/1975	625			1547357	05/15/1970	COLORADO	WELD	003N	066W	004

Exhibit A: Noble Leases

3176C	Oil And Gas Lease	CHARLES H RAMSAY JR	AMOCO PRODUCTION COMPANY	08/07/1974	08/07/2029	722		1643522	08/26/1974	COLORADO	WELD	003N	066W	004
3176D	Oil And Gas Lease	ROY IRELAND	AMOCO PRODUCTION COMPANY	08/07/1974	08/07/2029	722		1644070	09/04/1974	COLORADO	WELD	003N	066W	004
3176E	Oil And Gas Lease	E JANE SMITH	AMOCO PRODUCTION COMPANY	08/07/1974	08/07/2029	723		1644626	09/13/1974	COLORADO	WELD	003N	066W	004
3176F	Oil And Gas Lease	J D LEFTWICH	AMOCO PRODUCTION COMPANY	07/26/1974	07/26/2029	723		1644593	09/13/1974	COLORADO	WELD	003N	066W	004
31775A	Oil And Gas Lease	TRIPLE G LIVESTOCK CO	AEON ENERGY CO	11/23/1981	11/23/1984	956		1877923	12/23/1981	COLORADO	WELD	001N	066W	030
31775B	Oil And Gas Lease	MONIER AND COMPANY	AEON ENERGY CO	01/08/1982	01/08/1985	982		01884661	03/04/1982	COLORADO	WELD	001N	066W	030
31775C	Oil And Gas Lease	CARROLL DON GODBY ET UX	BARRETT ENERGY COMPANY	03/13/1984	03/13/1985	1035	1685	01972868	07/05/1985	COLORADO	WELD	001N	066W	030
31775D	Oil And Gas Lease	CRAIG COLLINS ET UX	BARRETT ENERGY COMPANY	03/13/1984	03/13/1985	1042	0232	01979967	09/04/1984	COLORADO	WELD	001N	066W	030
31775E	Oil And Gas Lease	IVAN COLLINS ET UX	BARRETT ENERGY COMPANY	03/13/1984	03/13/1985	1042	0235	01979968	09/04/1984	COLORADO	WELD	001N	066W	030
3177A	Oil And Gas Lease	EDWIN J MILLER	AMOCO PRODUCTION COMPANY	02/13/1975	02/13/1977	721		1643331	08/22/1974	COLORADO	WELD	003N	066W	008
3177B	Oil And Gas Lease	J BURTON TUTTLE ET UX	AMOCO PRODUCTION COMPANY	03/16/1975	03/16/1977	721		1643330	08/22/1974	COLORADO	WELD	003N	066W	008
31802A	Oil And Gas Lease	DENNIS G DUNN BY AIF	SNYDER OIL CORPORATION	11/23/1994	11/23/1997	1479	669	2426399	02/13/1995	COLORADO	WELD	005N	067W	034
31802B	Oil And Gas Lease	DELORES J DUNN	SNYDER OIL CORPORATION	11/27/1994	11/27/1997	1479	668	2426398	02/13/1995	COLORADO	WELD	005N	067W	034
3182A	Oil And Gas Lease	EDITH WEBBER	D KIRK TRACY	02/16/1970	02/16/1975	624		1545821	04/21/1970	COLORADO	WELD	003N	066W	010
3182B	Oil And Gas Lease	RALPH H ENNIS ET UX	AMOCO PRODUCTION COMPANY	04/21/1971	04/21/1976	646		1567873	05/14/1971	COLORADO	WELD	003N	066W	010
3182C	Oil And Gas Lease	MABEL E BRATTAIN	WALTER A OHMART JR	05/08/1970	05/08/1975	626		1548074	05/26/1970	COLORADO	WELD	003N	066W	010
3182C	Oil And Gas Lease	MABEL E BRATTAIN	WALTER A OHMART JR	05/08/1970	05/08/1975	626		1548074	05/26/1970	COLORADO	WELD	003N	066W	012
3182C	Oil And Gas Lease	MABEL E BRATTAIN	WALTER A OHMART JR	05/08/1970	05/08/1975	626		1548074	05/26/1970	COLORADO	WELD	003N	066W	020
3182D	Oil And Gas Lease	HOWELL F DIETERICH	AMOCO PRODUCTION COMPANY	03/11/1971	03/11/1976	642		1563713	03/12/1971	COLORADO	WELD	003N	066W	020
31890A	Oil And Gas Lease	WILDA J COSSLETT	FRED C JULANDER	02/02/1972	02/02/1977	664		1586342	03/28/1972	COLORADO	WELD	001N	068W	001
31890B	Oil And Gas Lease	EFFIE TIERNEY ESTATE	FRED C JULANDER	02/02/1972	02/02/1977	664		1586343	03/28/1972	COLORADO	WELD	001N	068W	001
31890C	Oil And Gas Lease	EFFIE TIERNEY ESTATE	FRED C JULANDER	02/02/1972	02/02/1977	664		1586344	03/28/1972	COLORADO	WELD	001N	068W	001
31890D	Oil And Gas Lease	RICHARD T COSSLETT	FRED C JULANDER	02/02/1972	02/02/1977	664		1586345	03/28/1972	COLORADO	WELD	001N	068W	001
31890E	Oil And Gas Lease	GERTRUDE ALLEN	FRED C JULANDER	02/02/1972	02/02/1977	664		1586346	03/28/1972	COLORADO	WELD	001N	068W	001
31890F	Oil And Gas Lease	BETTY JEAN GILKINSON	FRED C JULANDER	02/02/1972	02/02/1977	664		1586347	03/28/1972	COLORADO	WELD	001N	068W	001
31892A	Oil And Gas Lease	ALBERT D LORENZ ET UX	WIEPKING-FULLERTON EXPL INC	08/21/1980	08/21/1983	915		1837346	09/29/1980	COLORADO	WELD	003N	065W	028
31892B	Oil And Gas Lease	PAUL C LORENZ ET UX	WIEPKING-FULLERTON EXPL INC	08/21/1980	08/21/1983	915		1836569	09/19/1980	COLORADO	WELD	003N	065W	028
31892C	Oil And Gas Lease	RALPH O LORENZ ET UX	WIEPKING-FULLERTON EXPL INC	08/21/1980	08/21/1983	917		1838891	10/15/1980	COLORADO	WELD	003N	065W	028
31892D	Oil And Gas Lease	JAMES F LORENZ ET UX	WIEPKING-FULLERTON EXPL INC	08/21/1980	08/21/1983	916		1837879	10/03/1980	COLORADO	WELD	003N	065W	028
31892E	Oil And Gas Lease	IVAN L LORENZ ET UX	WIEPKING-FULLERTON EXPL INC	08/21/1980	08/21/1983	915		1836571	09/19/1980	COLORADO	WELD	003N	065W	028
31892F	Oil And Gas Lease	CLARENCE P LORENZ ET UX	WIEPKING-FULLERTON EXPL INC	08/21/1980	08/21/1983	913		1835383	09/09/1980	COLORADO	WELD	003N	065W	028
31892G	Oil And Gas Lease	HELEN M PETERSEN ET VIR	WIEPKING-FULLERTON EXPL INC	08/21/1980	08/21/1983	913		1835380	09/09/1980	COLORADO	WELD	003N	065W	028
31892H	Oil And Gas Lease	GENEVIEVE E HYDE ET VIR	WIEPKING-FULLERTON EXPL INC	08/21/1980	08/21/1983			RE-RECORDED AT 1839733	RE-RECORDED ON 10/24/1980	COLORADO	WELD	003N	065W	028
31892I	Oil And Gas Lease	LAURETTA M GRAY ET VIR	WIEPKING-FULLERTON EXPLORATION INC	08/21/1980	08/21/1983	915		1836567	09/19/1980	COLORADO	WELD	003N	065W	028
31892J	Oil And Gas Lease	RUTH I ROTH ET VIR	WIEPKING-FULLERTON EXPL INC	08/21/1980	08/21/1983	915		1836570	09/19/1980	COLORADO	WELD	003N	065W	028
31892K	Oil And Gas Lease	MARTHA SLAPPER ET VIR	WIEPKING-FULLERTON EXPLORATION INC	08/21/1980	08/21/1983	913		1835381	09/09/1980	COLORADO	WELD	003N	065W	028
31892L	Oil And Gas Lease	DONALD B LORENZ ET UX	WIEPKING-FULLERTON EXPLORATION INC	08/21/1980	08/21/1983	915		RE-RECORDED AT 1839734	RE-RECORDED ON 10/24/1980	COLORADO	WELD	003N	065W	028
31896A	Oil And Gas Lease	PHILIP A RUEBEL ET AL	PAN AMERICAN PETROLEUM CORPORATION	10/28/1970	10/28/1975	637		1559066	12/17/1970	COLORADO	WELD	002N	065W	033
31896B	Oil And Gas Lease	LYDA HOLLINGSWORTH SCHRODT ET AL	PAN AMERICAN PETROLEUM CORPORATION	11/05/1970	11/05/1975	637		1559067	12/17/1970	COLORADO	WELD	002N	065W	033
31896C	Oil And Gas Lease	DORIS CAMPBELL SMITH ET AL	PAN AMERICAN PETROLEUM CORPORATION	11/05/1970	11/05/1975	637		1559068	12/17/1970	COLORADO	WELD	002N	065W	033
31896D	Oil And Gas Lease	RODNEY BELL	PAN AMERICAN PETROLEUM CORPORATION	11/09/1970	11/03/1975	637		1559069	12/17/1970	COLORADO	WELD	002N	065W	033
31896E	Oil And Gas Lease	ELSIE I SMITH	PAN AMERICAN PETROLEUM CORPORATION	11/05/1970	11/05/1975	637		1559065	12/17/1970	COLORADO	WELD	002N	065W	033
3190A	Wellbore Lease	PATRICIA MARSHALL	AMOCO PRODUCTION COMPANY	10/01/1974	10/01/1977	660		01581794	01/11/1972	COLORADO	WELD	003N	067W	024
3190B	Wellbore Lease	KERMIT W GOLGART ET UX	T S PACE	03/18/1970	03/18/1975	624		01545882	04/21/1970	COLORADO	WELD	003N	067W	024

31910A	Oil And Gas Lease	MARY ALICE BILLINGS	FRED C JULANDER	02/10/1972	02/10/1974	664		1586338	03/28/1972	COLORADO	WELD	002N	068W	034
31910B	Oil And Gas Lease	FRED B FOREMAN	FRED C JULANDER	02/10/1972	02/10/1974	664		1586339	03/28/1972	COLORADO	WELD	002N	068W	034
31910C	Oil And Gas Lease	MARY NAOMI WOOLLEY	FRED C JULANDER	02/10/1972	02/10/1974	664		1586340	03/28/1972	COLORADO	WELD	002N	068W	034
31910D	Oil And Gas Lease	THOMAS C WOOLLEY	FRED C JULANDER	02/10/1972	02/10/1974	664		1586341	03/28/1972	COLORADO	WELD	002N	068W	034
3195A	Oil And Gas Lease	W RICHARD MEANS	T S PACE	04/04/1970	04/04/1975	625		1547096	05/12/1970	COLORADO	WELD	003N	067W	025
3195B	Oil And Gas Lease	CASTOR HANSEN ET UX	COLTON & COLTON	05/12/1970	05/12/1975	627		1549200	06/15/1970	COLORADO	WELD	003N	067W	025
31973A	Oil And Gas Lease	WILLIAM M HALLER ET UX	T S PACE	02/24/1970	02/24/1975	624		1545797	04/21/1970	COLORADO	WELD	002N	065W	021
31973B	Oil And Gas Lease	WILLIAM A MEGUIRE ET UX	T S PACE	02/14/1970	02/24/1975	623		1544623	03/31/1970	COLORADO	WELD	002N	065W	021
3200A	Oil And Gas Lease	JACOB SCHLEGEL ET UX	T S PACE	04/17/1970	04/17/1975	625		1547421	05/15/1970	COLORADO	WELD	003N	065W	032
3200B	Oil And Gas Lease	SCHLEGEL JOHN ET UX	T S PACE	04/17/1970	04/17/1975	629		1551120	07/13/1970	COLORADO	WELD	003N	065W	032
3200C	Oil And Gas Lease	HERBERT H WEBB	T S PACE	04/17/1970	04/17/1975	630		1551630	07/20/1970	COLORADO	WELD	003N	065W	032
3209A	Oil And Gas Lease	JOSEPH WEBBER ET UX	T S PACE	04/17/1970	04/17/1975	149		1549217	06/15/1970	COLORADO	WELD	003N	066W	004
3209A	Oil And Gas Lease	JOSEPH WEBBER ET UX	T S PACE	04/17/1970	04/17/1975	149		1549217	06/15/1970	COLORADO	WELD	003N	067W	022
3209B	Oil And Gas Lease	HARRY NISHIMOTO ET UX	PAN AMERICAN PETROLEUM CORPORATION	11/16/1970	11/16/1975	639		1560541	01/15/1971	COLORADO	WELD	003N	067W	022
32107A	Oil And Gas Lease	BRIGHTON GRAIN CO INC	BARRETT ENERGY COMPANY	12/15/1982	12/15/1987	986	1536	1914457	01/14/1983	COLORADO	WELD	001N	066W	030
32107B	Oil And Gas Lease	JOHNSON OIL FIELD SERVICE INC	BARRETT ENERGY CO	03/15/1984	03/15/1985	1049	1675	1988803	11/16/1984	COLORADO	WELD	001N	066W	030
3210A	Oil And Gas Lease	AARON W GLOVER ET UX	LELAND S VANCE	05/04/1970	05/04/1975	630		1551635	07/20/1970	COLORADO	WELD	003N	065W	030
3210A	Oil And Gas Lease	AARON W GLOVER ET UX	LELAND S VANCE	05/04/1970	05/04/1975	630		1551635	07/20/1970	COLORADO	WELD	003N	065W	030
3210B	Oil And Gas Lease	R B BRANDENBURGER ET UX	PAN AMERICAN PETROLEUM	01/29/1971	01/29/2029	642		1563702	03/12/1971	COLORADO	WELD	003N	065W	030
3210C	Oil And Gas Lease	HAROLD E BOOKER ET UX	AMOCO PRODUCTION COMPANY	01/31/1972	01/31/1977	662		1593507	01/31/1972	COLORADO	WELD	003N	065W	030
3210D	Oil And Gas Lease	KENNETH CAMPBELL ET UX	AMOCO PRODUCTION COMPANY	05/29/1974	05/29/1979	718		1640054	07/05/1974	COLORADO	WELD	003N	065W	030
3210E	Oil And Gas Lease	JOHN W WARD ET AL	AMOCO PRODUCTION COMPANY	06/03/1974	06/03/1977	718		1640373	07/11/1974	COLORADO	WELD	003N	065W	030
3210F	Oil And Gas Lease	ROBERT M JOHNSON	AMOCO PRODUCTION COMPANY	06/24/1974	06/24/1979	720		1641503	07/29/1974	COLORADO	WELD	003N	065W	030
32112A	Oil And Gas Lease	GEORGE J MANCINI FAMILY TRUST ET AL	BARRETT ENERGY COMPANY	11/11/1982	11/11/1985	0986	1582	1914475	01/14/1983	COLORADO	WELD	001N	066W	030
32112B	Oil And Gas Lease	KAY SASAKI	BARRETT ENERGY COMPANY	03/13/1984	03/13/1985	1025	1036	01961329	03/20/1984	COLORADO	WELD	001N	066W	030
32112C	Oil And Gas Lease	TOM SASAKI ET UX	BARRETT ENERGY COMPANY	03/13/1984	03/13/1985	1024	0605	01959950	03/20/1984	COLORADO	WELD	001N	066W	030
32112D	Oil And Gas Lease	JOE SASAKI ET UX	BARRETT ENERGY COMPANY	03/13/1984	03/13/1985	1025	1033	01961328	03/20/1984	COLORADO	WELD	001N	066W	030
32112E	Oil And Gas Lease	KIYO FURUKAMI	BARRETT ENERGY COMPANY	03/13/1984	03/13/1985	1024	0612	01959962	03/20/1984	COLORADO	WELD	001N	066W	030
3211A	Oil And Gas Lease	LOIS J RILEY	T S PACE	04/17/1970	04/17/1975	631		01553458	08/21/1970	COLORADO	WELD	003N	067W	008
3211B	Oil And Gas Lease	FLORENCE BERRY	PAN AMERICAN PETROLEUM CORPORATION	11/19/1970	11/19/1975	638		1559647	12/29/1970	COLORADO	WELD	003N	067W	008
3211C	Oil And Gas Lease	RICHARD MORGAN GENUA ET AL	AMOCO PRODUCTION COMPANY	03/04/1975	03/04/1976	734		1656224	03/18/1975	COLORADO	WELD	003N	067W	008
3212A	Oil And Gas Lease	MAXINE H GILL	ARTHUR M GUIDA	08/11/1972	08/11/1977	674		1596387	08/28/1972	COLORADO	WELD	003N	067W	001
3212B	Oil And Gas Lease	WAYNE D HIBBS	PAN AMERICAN PETROLEUM CORPORATION	09/10/1970	09/10/1975	634		1556036	10/13/1970	COLORADO	WELD	003N	067W	001
3216A	Wellbore Lease	E W DEVER ET UX	ENERGY MINERALS CORP	05/21/1971	05/21/1981	627		01549356	06/17/1970	COLORADO	WELD	003N	066W	032
3216B	Wellbore Lease	A R HINDMAN ET VIR	ENERGY MINERALS CORP	06/12/1971	06/12/1981	629		1551401	07/16/1970	COLORADO	WELD	003N	066W	032
3216C	Wellbore Lease	MAURICE HUBBS	AMOCO PRODUCTION COMPANY	03/23/1971	03/23/1976	646		1568369	05/24/1971	COLORADO	WELD	003N	066W	032
32204A	Oil And Gas Lease	EDGAR HELD	H L WILLETT	03/05/1981	01/25/1987	932		1853625	03/31/1981	COLORADO	WELD	004N	068W	012
32204B	Oil And Gas Lease	DOLORES A GOODIER ET AL	H L WILLETT	03/05/1981	01/25/1987	932		1853626	03/31/1981	COLORADO	WELD	004N	068W	012
32204C	Oil And Gas Lease	ESTATE OF GOODIER HELD	H L WILLETT	03/05/1981	01/25/1987	932		1853627	03/31/1981	COLORADO	WELD	004N	068W	012
3229A	Oil And Gas Lease	LYDIA S BIRKLE	AMOCO PRODUCTION COMPANY	12/22/1973	12/22/1975	706		1628045	01/09/1974	COLORADO	WELD	003N	067W	024
3229B	Oil And Gas Lease	WILLIAM P BIRKLE ET UX	AMOCO PRODUCTION COMPANY	12/29/1973	12/29/1983	710		1631784	03/11/1974	COLORADO	WELD	003N	067W	024
32304A	Oil And Gas Lease	HOWARD STEWART	H L WILLETT	07/22/1979	07/21/1982	883		1805234	10/03/1979	COLORADO	WELD	002N	068W	025
32304B	Oil And Gas Lease	ANDREW A LOMONACO ET AL	FRED C JULANDER	02/06/1972	02/06/1977	664		1586349	03/28/1972	COLORADO	WELD	002N	068W	025
32304C	Oil And Gas Lease	DAVID W HEUSSMANN ET AL	FRED C JULANDER	01/29/1972	01/29/1977	664		1586359	03/28/1972	COLORADO	WELD	002N	068W	025
32304D	Oil And Gas Lease	LEROF F LAYER ET UX	EDWARD A MEANY	01/21/1972	01/21/1977	664		1586355	03/28/1972	COLORADO	WELD	002N	068W	025
32304E	Oil And Gas Lease	RICHARD M CONNOR ET UX	JOHN H HILL	05/07/1972	05/07/1977	668		1589738	05/17/1972	COLORADO	WELD	002N	068W	025
32304F	Oil And Gas Lease	WALTER WARREN HULL ET UX	JOHN H HILL	04/21/1974	04/21/1977	713		1635347	04/29/1974	COLORADO	WELD	002N	068W	025

Exhibit A: Noble Leases

32304G	Oil And Gas Lease	JOHN J WOLFE ET UX	JOHN H HILL	04/05/1972	04/05/1977	666		1588357	04/25/1972	COLORADO	WELD	002N	068W	025
32304H	Oil And Gas Lease	MARGARET R PLUE ET AL	JOHN H HILL	02/26/1972	02/26/1977	664		1586350	03/28/1972	COLORADO	WELD	002N	068W	025
32304I	Oil And Gas Lease	WALTER P VIGIL ET AL	EDWARD A MEANY	01/27/1972	01/27/1977	664		1586352	03/28/1972	COLORADO	WELD	002N	068W	025
32304J	Oil And Gas Lease	ARTHUR D ROMERO ET AL	FRED C JULANDER	01/30/1972	01/30/1977	664		1586348	03/28/1972	COLORADO	WELD	002N	068W	025
32304K	Oil And Gas Lease	ROBERT E DAVIS ET AL	EDWARD A MEANY	01/26/1972	01/26/1977	664		1586361	03/28/1972	COLORADO	WELD	002N	068W	025
32304L	Oil And Gas Lease	ARTHUR WICKS JR	AMOCO PRODUCTION COMPANY	05/20/1975	05/19/1980	899		1821267	04/03/1980	COLORADO	WELD	002N	068W	025
32304M	Oil And Gas Lease	JOHN J WOLFE ET AL	EDWARD A MEANY	01/27/1972	01/27/1977	664		1586354	03/28/1972	COLORADO	WELD	002N	068W	025
32304N	Oil And Gas Lease	RICHARD T TREFREN ET AL	FRED C JULANDER	02/12/1972	02/12/1977	668		1589739	05/17/1972	COLORADO	WELD	002N	068W	025
3233A	Oil And Gas Lease	BEN R HOUSTON ET UX	AMOCO PRODUCTION COMPANY	01/21/1975	01/21/1976	732		1653612	02/08/1975	COLORADO	WELD	003N	067W	017
3233B	Oil And Gas Lease	LEO LEABO ET UX	ROBERT L HEYNE ET AL	03/11/1971	03/11/1976	643		1564669	03/29/1971	COLORADO	WELD	003N	067W	017
32357A	Oil And Gas Lease	JAMES S BARCLAY ET UX	D KIRK TRACY	02/05/1970	02/05/1975	622		1544054	03/19/1970	COLORADO	WELD	003N	066W	002
32357A	Oil And Gas Lease	JAMES S BARCLAY ET UX	D KIRK TRACY	02/05/1970	02/05/1975	622		1544054	03/19/1970	COLORADO	WELD	003N	066W	020
32417A	Oil And Gas Lease	LUPTON LODGE NO 119		11/13/1970	11/13/1980	639		1560776	01/19/1971	COLORADO	WELD	001N	066W	004
32420A	Oil And Gas Lease	DOLORES A GOODIER ET AL	RODNEY P CALVIN	11/13/2002	05/12/2003			3021180	01/06/2003	COLORADO	WELD	004N	067W	004
32420B	Oil And Gas Lease	WILLIAM E HELD ET UX	PATINA OIL & GAS CORPORATION	11/13/2002	05/12/2003			3021178	01/06/2003	COLORADO	WELD	004N	067W	004
32420C	Oil And Gas Lease	JOHN R HELD	PATINA OIL & GAS CORPORATION	11/13/2002	05/12/2003			3021179	01/06/2003	COLORADO	WELD	004N	067W	004
32431A	Oil And Gas Lease	WILLIAM E SCHWEGER ET UX	MARTIN EXPLORATION MGMT CO	11/25/2002	05/24/2003	965	1241	1888528	04/13/1982	COLORADO	WELD	001N	066W	021
32431B	Oil And Gas Lease	ROYAL A GRIFFIN ET UX	MARTIN EXPLORATION MGMT CO	04/18/1983	04/18/1986	966	264	1889370	04/21/1982	COLORADO	WELD	001N	066W	021
32457A	Oil And Gas Lease	IVAN M PATTEN ET UX	BEAVER MESA EXPLORATION CO	09/08/1972	09/08/1975	682		1604140	12/26/1972	COLORADO	WELD	001N	068W	024
32457B	Oil And Gas Lease	CLIFFORD MYERS ET UX	BEAVER MESA EXPLORATION CO	09/08/1972	09/08/1975	682		1604142	12/26/1972	COLORADO	WELD	001N	068W	024
32457C	Oil And Gas Lease	LILLIAN M MYERS	BEAVER MESA EXPLORATION CO	09/08/1972	09/08/1975	682		1604143	12/26/1972	COLORADO	WELD	001N	068W	024
32457D	Oil And Gas Lease	A REAMER PATTEN ET UX	BEAVER MESA EXPLORATION CO	09/08/1972	09/08/1975	682		1604144	12/26/1972	COLORADO	WELD	001N	068W	024
32457E	Oil And Gas Lease	MARGARET B JOHNSON	BEAVER MESA EXPLORATION CO	09/08/1972	09/08/1975	682		1604141	12/26/1972	COLORADO	WELD	001N	068W	024
32457F	Oil And Gas Lease	GUS H KORTUM ET UX	BEAVER MESA EXPLORATION CO	09/08/1972	09/08/1975	682		1604145	12/26/1972	COLORADO	WELD	001N	068W	024
32457G	Oil And Gas Lease	HENRY JOHNSTON ET AL	BEAVER MESA EXPLORATION CO	09/08/1972	09/08/1975	682		1604146	12/26/1972	COLORADO	WELD	001N	068W	024
32457H	Oil And Gas Lease	WASHINGTON TURKEY FARMS	BEAVER MESA EXPLORATION CO	03/28/1973	03/28/1976	724		1645641	09/27/1974	COLORADO	WELD	001N	068W	024
32457I	Oil And Gas Lease	JAMES L MCNICKLE ET UX	BEAVER MESA EXPLORATION CO	04/20/1977	04/20/1978	797		1719364	05/17/1977	COLORADO	WELD	001N	068W	024
32478A	Oil And Gas Lease	DON DOWDY ET AL	TOM VESSELS	11/10/1970	11/10/1973	636		1556349	12/03/1970	COLORADO	WELD	002N	065W	010
32478B	Oil And Gas Lease	G D DOWDY	TOM VESSELS	11/10/1970	11/10/1973	653		1574645	09/07/1971	COLORADO	WELD	002N	065W	010
32478C	Oil And Gas Lease	MRS ED CONDREAY	TOM VESSELS	11/10/1970	11/10/1973	653		1574646	09/07/1971	COLORADO	WELD	002N	065W	010
32478D	Oil And Gas Lease	FAY TURNER	TOM VESSELS	11/10/1970	11/10/1973	653		1574647	09/07/1971	COLORADO	WELD	002N	065W	010
32478E	Oil And Gas Lease	JIM DOWDY ET AL	TOM VESSELS	11/10/1970	11/10/1973	653		1574648	09/07/1971	COLORADO	WELD	002N	065W	010
32478F	Oil And Gas Lease	WILLIAM DOWDY	TOM VESSELS	11/10/1970	11/10/1973	653		1574649	09/07/1971	COLORADO	WELD	002N	065W	010
32478G	Oil And Gas Lease	PATRICK DOWDY	TOM VESSELS	11/10/1970	11/10/1973	653		1574650	09/07/1971	COLORADO	WELD	002N	065W	010
32481A	Oil And Gas Lease	DAVID L LEE ET UX	W B MACEY ET AL	06/19/1980	06/19/1983	902		1824437	05/09/1980	COLORADO	WELD	001N	065W	004
32482A	Oil And Gas Lease	ADOLPH LEBACK ET UX	W B MACEY ET AL	06/19/1980	06/19/1983	902		1824436	05/09/1980	COLORADO	WELD	001N	065W	004
32483A	Oil And Gas Lease	EDWARD KERBS ET UX	BEAVER MESA EXPLORATION CO	06/18/1970	06/18/1980	630		1552424	08/05/1970	COLORADO	WELD	001N	065W	004
32484A	Oil And Gas Lease	WILLIAM D CHAPIN ET UX	W B MACEY ET AL	12/13/1980	12/13/1985	928		1849589	02/13/1981	COLORADO	WELD	001N	065W	004
32487A	Oil And Gas Lease	ELIZABETH POWERS	BEAVER MESA EXPLORATION CO	06/20/1970	06/20/1980	630		1552426	08/05/1970	COLORADO	WELD	002N	065W	016
32487B	Oil And Gas Lease	ELIZABETH POWERS	BEAVER MESA EXPLORATION CO	06/20/1970	06/20/1980	630		1552426	08/05/1970	COLORADO	WELD	002N	065W	021
32487B	Oil And Gas Lease	NANCY ANN RANDOLPH	BEAVER MESA EXPLORATION CO	06/20/1970	06/20/1980	630		1552427	08/05/1970	COLORADO	WELD	002N	065W	016
32487B	Oil And Gas Lease	NANCY ANN RANDOLPH	BEAVER MESA EXPLORATION CO	06/20/1970	06/20/1980	630		1552427	08/05/1970	COLORADO	WELD	002N	065W	021
32487C	Oil And Gas Lease	ROBERT MCKINSTER ET AL	BEAVER MESA EXPLORATION CO	10/07/1971	10/07/1974	658		1579804	12/07/1971	COLORADO	WELD	002N	065W	016
32487C	Oil And Gas Lease	ROBERT MCKINSTER ET AL	BEAVER MESA EXPLORATION CO	10/07/1971	10/07/1974	658		1579804	12/07/1971	COLORADO	WELD	002N	065W	021
32487D	Oil And Gas Lease	ROBERT MCKINSTER ET AL	BEAVER MESA EXPLORATION CO	02/22/1973	02/22/1974	688		1609798	03/26/1973	COLORADO	WELD	002N	065W	016
32487E	Oil And Gas Lease	FLADER INDUSTRIES INC	BEAVER MESA EXPLORATION CO	06/04/1971	06/04/1974	653		1575357	09/17/1971	COLORADO	WELD	002N	065W	021
32487F	Oil And Gas Lease	KENNETH LEE FENDER	BEAVER MESA EXPLORATION CO	11/29/1971	11/29/1974	660		1581903	01/13/1972	COLORADO	WELD	002N	065W	021
32487F	Oil And Gas Lease	LILY L BINGHAM ET AL	BEAVER MESA EXPLORATION CO	11/29/1971	11/29/1974	660		1581903	01/13/1972	COLORADO	WELD	002N	065W	021

32591A	Oil And Gas Lease	ARNOLD GRENIEMYER ET UX	TOM VESSELS	12/04/1969	12/04/1970	620		1541877	01/26/1970	COLORADO	WELD	001N	067W	034
32591B	Oil And Gas Lease	EDWIN G GRENIEMYER ET UX	TOM VESSELS	02/11/1970	02/11/1971	621		1543403	03/05/1970	COLORADO	WELD	001N	067W	034
32591C	Oil And Gas Lease	T E MCCLINTOCK ESTATE	TOM VESSELS	02/11/1970	02/11/1971	621		1543404	03/05/1970	COLORADO	WELD	001N	067W	034
3263A	Oil And Gas Lease	HENRY L PREBISH	SOCO WATTENBERG CORPORATION	04/29/1991	04/29/1994	1298		02249551	05/08/1991	COLORADO	WELD	003N	065W	030
3263B	Oil And Gas Lease	FRANCES A MCCARTHY	SOCO WATTENBERG CORPORATION	04/29/1991	04/29/1994	1299		02250613	05/20/1991	COLORADO	WELD	003N	065W	030
32792A	Oil And Gas Lease	RME PETROLEUM CO ET AL	UNITED STATES EXPLORATION, INC.	12/01/2000	10/01/2002	583		2955583	05/28/2000	COLORADO	WELD	001N	067W	007
32793A	Oil And Gas Lease	RME PETROLEUM COMPANY ET AL	UNITED STATES EXPLORATION INC	12/01/2000	10/01/2002			2955586	05/28/2002	COLORADO	WELD	001N	067W	021
32816A	Oil And Gas Lease	RME PETROLEUM CO ET AL	UNITED STATES EXPLORATION INC	12/01/2000	10/01/2002			2614708	05/22/1988	COLORADO	WELD	002N	065W	005
32817A	Oil And Gas Lease	RME PETROLEUM COMPANY ET AL	UNITED STATES EXPLORATION INC	12/01/2000	10/01/2002			2955589	05/28/2002	COLORADO	WELD	002N	065W	007
32822A	Oil And Gas Lease	RME PETROLEUM COMPANY ET AL	UNITED STATES EXPLORATION INC	12/01/2000	10/01/2002			2955590	05/28/2002	COLORADO	WELD	002N	065W	029
32824A	Oil And Gas Lease	RME PETROLEUM COMPANY ET AL	UNITED STATES EXPLORATION INC	12/01/2000	10/01/2002			2955594	05/28/2002	COLORADO	WELD	002N	066W	023
33018A	Oil And Gas Lease	RME PETROLEUM CO ET AL	UNITED STATES EXPLORATION INC	12/01/2000	10/01/2002			2955595	05/28/2002	COLORADO	WELD	002N	066W	025
33039A	Oil And Gas Lease	T E MCCLINTOCK ESTATE	TOM VESSELS	08/21/1970	08/21/1973	636		1558350	12/03/1970	COLORADO	WELD	001N	067W	034
33039B	Oil And Gas Lease	JOHN F A WAGNER ET UX	TOM VESSELS	12/04/1969	12/04/1970	620		1541876	01/02/1970	COLORADO	WELD	001N	067W	034
3356A	Oil And Gas Lease	ADOLPH COORS COMPANY	AMOCO PRODUCTION COMPANY	04/19/1974	04/19/1976	718		1640376	07/11/1974	COLORADO	WELD	002N	067W	006
3356B	Oil And Gas Lease	ADOLPH COORS COMPANY	AMOCO PRODUCTION COMPANY	04/19/1974	04/19/1976	718		1640376	07/11/1974	COLORADO	WELD	002N	068W	001
3356C	Oil And Gas Lease	NELLIE L GIMPLE	VESSELS OIL & GAS COMPANY	12/11/1991	08/11/1994	1317	155	2268946	11/12/1991	COLORADO	WELD	002N	068W	001
5534A	Oil And Gas Lease	COORS ENERGY COMPANY	SOCO WATTENBERG CORPORATION	07/15/1992	07/15/1995	1345	1299	02287917	07/30/1992	COLORADO	WELD	002N	068W	001
5534B	Oil And Gas Lease	KEYSTONE TURKEY FARMS	X O EXPLORATION INC	10/07/1980	10/07/1982	924		1846496	01/09/1981	COLORADO	WELD	002N	066W	014
5534C	Oil And Gas Lease	FRANCES L LARRABEE	AMOCO PRODUCTION COMPANY	06/02/1980	06/02/1981	906		1827706	06/17/1980	COLORADO	WELD	002N	066W	014
5534C	Oil And Gas Lease	JOHN C WARNER ET UX	T S PACE	02/07/1970	02/07/1975	622		1543614	03/10/1970	COLORADO	WELD	002N	066W	014
7610079A	Oil And Gas Lease	LEE T MURATA ET UX	RODNEY P CALVIN	10/30/1970	10/30/1980	636		1558001	11/25/1970	COLORADO	WELD	002N	066W	030
7610079A	Oil And Gas Lease	LEE T MURATA ET UX	RODNEY P CALVIN	10/30/1970	10/30/1980	636		1558001	11/25/1970	COLORADO	WELD	002N	067W	025
7610079B	Oil And Gas Lease	FLORENCE B SCHNEIDER	RODNEY P CALVIN	02/18/1971	02/18/1976	641		1562874 RE-RECORDED AT 1563466	2/25/1971 RE-RECORDED ON 3/9/1971	COLORADO	WELD	002N	066W	019
7610079B	Oil And Gas Lease	FLORENCE B SCHNEIDER	RODNEY P CALVIN	02/18/1971	02/18/1976	641		1562874 RE-RECORDED AT 1563466	2/25/1971 RE-RECORDED ON 3/9/1971	COLORADO	WELD	002N	066W	030
7610079B	Oil And Gas Lease	FLORENCE B SCHNEIDER	RODNEY P CALVIN	02/18/1971	02/18/1976	641		1562874 RE-RECORDED AT 1563466	2/25/1971 RE-RECORDED ON 3/9/1971	COLORADO	WELD	002N	067W	025
7610079C	Oil And Gas Lease	1415 CORPORATION ET AL	AMOCO PRODUCTION COMPANY	01/10/1972	01/10/1975	663		1584768	03/02/1972	COLORADO	WELD	002N	066W	030
7610079C	Oil And Gas Lease	1415 CORPORATION ET AL	AMOCO PRODUCTION COMPANY	01/10/1972	01/10/1975	663		1584768	03/02/1972	COLORADO	WELD	002N	067W	025
7610079D	Oil And Gas Lease	HISASHI KINOSHITA	AMOCO PRODUCTION COMPANY	01/13/1972	01/13/1977	664		1586306	03/27/1972	COLORADO	WELD	002N	066W	030
7610079E	Oil And Gas Lease	LEE T MURATA	MARTIN J FREEDMAN	05/01/1970	05/01/1975	626		1548046	05/26/1970	COLORADO	WELD	002N	066W	019
7610079F	Oil And Gas Lease	1415 CORPORATION	BUDDY BAKER	08/04/1970	08/04/1975	631		1553403	08/21/1970	COLORADO	WELD	002N	066W	019
7610079G	Oil And Gas Lease	NORTH DENVER BANK	BUDDY BAKER	08/04/1970	08/04/1975	631		1553404	08/21/1970	COLORADO	WELD	002N	066W	019
7610409A	Oil And Gas Lease	WALLACE H GRANT TRUSTEE	FIMPLE ENTERPRISES INC	09/18/1980	09/17/1985	917		1839224	10/20/1980	COLORADO	WELD	005N	087W	022
7610409B	Oil And Gas Lease	RALPH FARR	FIMPLE ENTERPRISES INC	09/17/1980	09/16/1985	921		1842865	12/08/1980	COLORADO	WELD	005N	087W	022
7610409C	Oil And Gas Lease	BERNARD M BENCH	ROCK OIL CORPORATION	11/03/1982	11/02/1985	974	929	1899786	08/06/1982	COLORADO	WELD	005N	087W	022
7610409D	Oil And Gas Lease	EDNA W HEEREN	ROCK OIL CORPORATION	11/03/1982	11/02/1985	979	1189	1905881	10/08/1982	COLORADO	WELD	005N	087W	022
7610409E	Oil And Gas Lease	ANDREW WYSOWATCKY ET UX	ROCK OIL CORPORATION	10/22/1983	10/21/1986	1013	2098	1947689	11/21/1983	COLORADO	WELD	005N	087W	022
7610409F	Oil And Gas Lease	ESTATE OF JOHN P SMITH DEC'D	ROCK OIL CORPORATION	11/14/1983	11/13/1986	1017	1733	1952392	01/09/1984	COLORADO	WELD	005N	087W	022
PC100016000	Oil And Gas Lease	UNION PACIFIC RESOURCES COMPANY	PRIMA OIL & GAS COMPANY	10/27/1993	10/27/1994	1427	1548	02374488	02/18/1994	COLORADO	WELD	005N	087W	015
PC100018000	Oil And Gas Lease	UNION PACIFIC RESOURCES COMPANY	PRIMA OIL & GAS COMPANY	11/06/1993	11/06/1994	1436	0871	02383089	04/12/1994	COLORADO	WELD	005N	087W	021
PC100019000	Oil And Gas Lease	UNION PACIFIC RESOURCES COMPANY	PRIMA OIL & GAS COMPANY	11/15/1993	11/15/1994	1436		02383090	04/12/1994	COLORADO	WELD	004N	087W	015
PC100067000	Oil And Gas Lease	CHARLES W WILSON ET UX	A G ANDRIKOPOULOS	05/29/1967	05/29/1977			1508483	10/04/1967	COLORADO	WELD	004N	068W	023
PC100102001	Oil And Gas Lease	A JOYCE CARTER ET VIR	PRIMA OIL & GAS COMPANY	06/29/2000	06/29/2005			2803473	10/30/2000	COLORADO	WELD	006N	087W	034

PC100102002	Oil And Gas Lease	PEGGY E PITSENBARGER ET	PRIMA OIL & GAS COMPANY	06/29/2000	06/29/2005					2803474	10/30/2000	COLORADO	WELD	006N	067W	034
PC100102003	Oil And Gas Lease	EASTMAN KODAK COMPANY	PRIMA OIL & GAS COMPANY	08/10/2000	08/10/2004					2803467	10/30/2000	COLORADO	WELD	006N	067W	034
PC100102004	Oil And Gas Lease	ARTHUR LEROY LAUFER ET UX	PRIMA OIL & GAS COMPANY	10/20/2000	10/20/2005					2808976	11/27/2000	COLORADO	WELD	006N	067W	034
PC100102005	Oil And Gas Lease	DANIEL BRUCE LAUFER ET UX	PRIMA OIL & GAS COMPANY	10/20/2000	10/20/2005					2815853	12/27/2000	COLORADO	WELD	006N	067W	034
PC100102006	Oil And Gas Lease	EDNA L GODDARD ET VIR	PRIMA OIL & GAS COMPANY	10/20/2000	10/20/2005					2808975	11/27/2000	COLORADO	WELD	006N	067W	034
PC100102007	Oil And Gas Lease	GENE A MOREY ET AL	PRIMA OIL & GAS COMPANY	10/12/2000	10/12/2005					2803476	10/30/2000	COLORADO	WELD	006N	067W	034
PC100102008	Oil And Gas Lease	C THOMAS MOREY ET AL	PRIMA OIL & GAS COMPANY	10/12/2000	10/12/2005					2803475	10/30/2000	COLORADO	WELD	006N	067W	034
PC100102009	Oil And Gas Lease	E BEVERLY DUBIN	PRIMA OIL & GAS COMPANY	10/30/2000	10/30/2005					2808974	11/27/2000	COLORADO	WELD	006N	067W	034
PC100102010	Oil And Gas Lease	HYLA REE SLOANE	PRIMA OIL & GAS COMPANY	01/05/2001	01/05/2006					2826010	02/14/2001	COLORADO	WELD	006N	067W	034
PC100102011	Oil And Gas Lease	THEODORE KOOLSTRA ET UX	PRIMA OIL & GAS COMPANY	06/16/2003	06/16/2006					3083148	07/14/2003	COLORADO	WELD	006N	067W	034
PC100102012	Oil And Gas Lease	ROBERT R ANDERSON ET UX	PRIMA OIL & GAS COMPANY	01/15/2004	01/15/2009					3148799	01/28/2004	COLORADO	WELD	006N	067W	034
PC100102013	Oil And Gas Lease	JESS A ANDERSON ET UX	PRIMA OIL & GAS COMPANY	01/15/2004	01/15/2009					3148798	01/28/2004	COLORADO	WELD	006N	067W	034
PC100102014	Oil And Gas Lease	TOWN OF WINDSOR	PRIMA OIL & GAS COMPANY	01/25/2004	01/25/2009					3148378	01/27/2004	COLORADO	WELD	006N	067W	034
PC100333000	Oil And Gas Lease	RME PETROLEUM COMPANY	PRIMA OIL & GAS COMPANY	09/19/2001	09/19/2002					2968988	07/15/2002	COLORADO	WELD	003N	065W	020
PC100502003	Oil And Gas Lease	ARTHUR L PARKER ET UX	AMOCO PRODUCTION COMPANY	07/31/1985	07/31/1986	1082				02022855	08/29/1985	COLORADO	WELD	005N	067W	021
PC100505001	Oil And Gas Lease	NORMAN A MOSER ET UX	T S PAGE	04/01/1970	04/01/1975	624				1545831	04/24/1970	COLORADO	WELD	002N	065W	004
PC100505002	Oil And Gas Lease	ADAM H MOSER ET UX	ENERGY MINERALS CORPORATION	05/06/1970	05/06/1980	627				1548852	06/10/1970	COLORADO	WELD	002N	065W	004
PC100506001	Oil And Gas Lease	HERMAN MOSER ET UX	AMOCO PRODUCTION COMPANY	01/27/1976	01/27/1981	759				1681449	02/18/1976	COLORADO	WELD	002N	065W	004
PC100506002	Oil And Gas Lease	JERALD L STUGART ET UX	AMOCO PRODUCTION COMPANY	09/10/1971	09/10/1974	654				1575890	09/24/1971	COLORADO	WELD	002N	065W	004
PC100599000	Oil And Gas Lease	J J WARDELL ET UX	HIGHLIGHT DRILLING COMPANY	03/31/1970	03/31/1975	638				1559785	12/31/1970	COLORADO	WELD	003N	065W	020
PC100636000	Oil And Gas Lease	KATHERINE NELL DEWALT ET VIR	COLORADO LAND SERVICES	11/19/1992	11/19/1993	1360	1059			2312269	11/25/1992	COLORADO	WELD	005N	067W	018
PC100637000	Oil And Gas Lease	COULSON EXCAVATING COMPANY	COLORADO LAND SERVICES	11/19/1992	11/19/1993	1360	182			2311986	11/20/1992	COLORADO	WELD	005N	067W	019
PC100638000	Oil And Gas Lease	LEON H CROISSANT ET UX	COLORADO LAND SERVICES	01/18/1993	01/18/1993	1370	1609			2321900	02/16/1993	COLORADO	WELD	005N	067W	019
PC100639000	Oil And Gas Lease	LEON H CROISSANT ET UX	COLORADO LAND SERVICES	01/18/1993	01/18/2003	1370	1609			2321901	02/16/1993	COLORADO	WELD	005N	067W	019
PC100640000	Oil And Gas Lease	JAMES D CROISSANT ET UX	COLORADO LAND SERVICES	01/18/1993	01/15/1994	1370	1613			2321901	02/16/1993	COLORADO	WELD	005N	067W	019
PC100640001	Oil And Gas Lease	UNION PACIFIC RESOURCES COMPANY	COLORADO LAND SERVICES	01/15/1993	01/15/1994	1381	1329			2331511	05/04/1993	COLORADO	WELD	005N	067W	019
PC101624001	Oil And Gas Lease	ARVID L FIECHTNER ET UX	PRIMA OIL & GAS COMPANY	04/05/2004	04/05/2009					3180487	05/14/2004	COLORADO	WELD	005N	067W	029
PC101624001	Oil And Gas Lease	ARVID L FIECHTNER ET UX	PRIMA OIL & GAS COMPANY	04/05/2004	04/05/2009					3180487	05/14/2004	COLORADO	WELD	005N	067W	029
PC101624002	Oil And Gas Lease	RAYMOND FIECHTNER	PRIMA OIL & GAS COMPANY	04/05/2004	04/05/2009					3174720	04/28/2004	COLORADO	WELD	005N	067W	029
PC101624002	Oil And Gas Lease	RAYMOND FIECHTNER	PRIMA OIL & GAS COMPANY	04/05/2004	04/05/2009					3174720	04/28/2004	COLORADO	WELD	005N	067W	030
PC101624003	Oil And Gas Lease	BARBARA FIECHTNER LOGSDON	PRIMA OIL & GAS COMPANY	04/07/2004	04/07/2009					3174721	04/28/2004	COLORADO	WELD	005N	067W	029
PC101624003	Oil And Gas Lease	BARBARA FIECHTNER LOGSDON	PRIMA OIL & GAS COMPANY	04/07/2004	04/07/2009					3174721	04/28/2004	COLORADO	WELD	005N	067W	030
PC101624004	Oil And Gas Lease	HARRY FIECHTNER ET UX	PETRO-CANADA RESOURCES (USA) INC	04/12/2004	04/12/2009					3174719	04/28/2004	COLORADO	WELD	005N	067W	029
PC101624004	Oil And Gas Lease	HARRY FIECHTNER ET UX	PETRO-CANADA RESOURCES (USA) INC	04/12/2004	04/12/2009					3174719	04/28/2004	COLORADO	WELD	005N	067W	030
PC101624005	Oil And Gas Lease	HARVEY D FIECHTNER ET UX	PRIMA OIL & GAS COMPANY	04/05/2004	04/05/2009					3198960	07/14/2004	COLORADO	WELD	005N	067W	029
PC101624005	Oil And Gas Lease	HARVEY D FIECHTNER ET UX	PRIMA OIL & GAS COMPANY	04/05/2004	04/05/2009					3198960	07/14/2004	COLORADO	WELD	005N	067W	030
PC101624006	Oil And Gas Lease	RAMONA K STOTTS	PRIMA OIL & GAS COMPANY	04/05/2004	04/05/2009					3171072	04/15/2004	COLORADO	WELD	005N	067W	029
PC101624006	Oil And Gas Lease	RAMONA K STOTTS	PRIMA OIL & GAS COMPANY	04/05/2004	04/05/2009					3171072	04/15/2004	COLORADO	WELD	005N	067W	030
PC101624007	Oil And Gas Lease	MARJORIE JOHNSON	PRIMA OIL & GAS COMPANY	06/23/2004	06/23/2009					3198961	07/14/2004	COLORADO	WELD	005N	067W	029
PC101624007	Oil And Gas Lease	MARJORIE JOHNSON	PRIMA OIL & GAS COMPANY	06/23/2004	06/23/2009					3198961	07/14/2004	COLORADO	WELD	005N	067W	030
PC101624008	Oil And Gas Lease	LINDA NEWCOMB ET VIR	PRIMA OIL & GAS COMPANY	06/23/2004	06/23/2009					3201937	07/23/2004	COLORADO	WELD	005N	067W	029
PC101624008	Oil And Gas Lease	LINDA NEWCOMB ET VIR	PRIMA OIL & GAS COMPANY	06/23/2004	06/23/2009					3201937	07/23/2004	COLORADO	WELD	005N	067W	030
PC101624009	Oil And Gas Lease	DAVID BETZ ET UX	PRIMA OIL & GAS COMPANY	06/23/2004	06/23/2009					3214538	08/31/2004	COLORADO	WELD	005N	067W	029
PC101624009	Oil And Gas Lease	DAVID BETZ ET UX	PRIMA OIL & GAS COMPANY	06/23/2004	06/23/2009					3214538	08/31/2004	COLORADO	WELD	005N	067W	030
PC101624010	Oil And Gas Lease	CLIFFORD H BETZ	PRIMA OIL & GAS COMPANY	06/23/2004	06/23/2009					3201934	07/23/2004	COLORADO	WELD	005N	067W	029
PC101624010	Oil And Gas Lease	CLIFFORD H BETZ	PRIMA OIL & GAS COMPANY	06/23/2004	06/23/2009					3201934	07/23/2004	COLORADO	WELD	005N	067W	030
PC101624011	Oil And Gas Lease	EZRA R BETZ TRUST	PRIMA OIL & GAS COMPANY	04/05/2004	04/05/2009					3221473	09/22/2004	COLORADO	WELD	005N	067W	029

Exhibit A: Noble Leases

PC101624011	Oil And Gas Lease	EZRA R BETZ TRUST	PRIMA OIL & GAS COMPANY	04/05/2004	04/05/2009				3221473	09/22/2004	COLORADO	WELD	005N	067W	030
PC101624012	Oil And Gas Lease	FOOTHILLS GATEWAY INC	PRIMA OIL & GAS COMPANY	06/25/2004	06/25/2009				3206597	08/05/2004	COLORADO	WELD	005N	067W	029
PC101624012	Oil And Gas Lease	FOOTHILLS GATEWAY INC	PRIMA OIL & GAS COMPANY	06/25/2004	06/25/2009				3206597	08/05/2004	COLORADO	WELD	005N	067W	030
PC101624013	Oil And Gas Lease	HOUSE OF NEIGHBORLY SERVICE	PETRO-CANADA RESOURCES (USA) INC	03/11/2005	03/11/2010				3270897	03/23/2005	COLORADO	WELD	005N	067W	030
PC101624013	Oil And Gas Lease	HOUSE OF NEIGHBORLY SERVICE	PETRO-CANADA RESOURCES (USA) INC	03/03/2005	03/03/2010				3270898	03/23/2005	COLORADO	WELD	005N	067W	030
PC101624015	Oil And Gas Lease	WILMA F HUTSON	PETRO-CANADA RESOURCES (USA) INC	03/22/2005	03/22/2008				3273235	03/31/2005	COLORADO	WELD	005N	067W	029
PC101624015	Oil And Gas Lease	WILMA F HUTSON	PETRO-CANADA RESOURCES (USA) INC	03/22/2005	03/22/2008				3273235	03/31/2005	COLORADO	WELD	005N	067W	030
PC101624016	Oil And Gas Lease	KATHERINE ADELAIDE BAIRD	PETRO-CANADA RESOURCES (USA) INC	03/11/2005	03/11/2010				3276534	04/12/2005	COLORADO	WELD	005N	067W	030
PC101624017	Oil And Gas Lease	KATHERINE ADELAIDE BAIRD	PETRO-CANADA RESOURCES (USA) INC	03/03/2005	03/03/2010				3211436	08/23/2004	COLORADO	WELD	005N	067W	030
PC101629001	Oil And Gas Lease	HUT INC	PETRO-CANADA RESOURCES (USA) INC	08/09/2004	08/09/2009				3211436	08/23/2004	COLORADO	WELD	005N	067W	030
PC101629002	Oil And Gas Lease	ROY G IRELAND ET UX	PETRO-CANADA RESOURCES (USA) INC	02/10/2005	02/10/2008				3261043	02/15/2005	COLORADO	WELD	005N	067W	004
PC101629003	Oil And Gas Lease	ROBERT A SCHWARTZ ET UX	PETRO-CANADA RESOURCES (USA) INC	03/14/2006	03/14/2011				3370664	03/15/2006	COLORADO	WELD	005N	067W	004
PC101629004	Oil And Gas Lease	MARK S HUGHES ET UX	PETRO-CANADA RESOURCES (USA) INC	04/12/2006	04/12/2011				3381831	04/25/2006	COLORADO	WELD	005N	067W	004
PC101629005	Oil And Gas Lease	VIMA PARTNERS LLC ET AL	PETRO-CANADA RESOURCES (USA) INC	03/16/2006	03/16/2008				3372986	03/24/2006	COLORADO	WELD	005N	067W	004
PC101629006	Oil And Gas Lease	RAMSAY PROPERTIES INC	PETRO-CANADA RESOURCES (USA) INC	08/10/2006	08/10/2011				3412529	08/17/2006	COLORADO	WELD	005N	067W	004
PC101629007	Oil And Gas Lease	ANITA L PLUMB	PETRO-CANADA RESOURCES (USA) INC	08/12/2006	08/12/2011				3415023	08/28/2006	COLORADO	WELD	005N	067W	004
PC101629008	Oil And Gas Lease	CAROLYN PLUMB	PETRO-CANADA RESOURCES (USA) INC	08/12/2006	08/12/2011				3415021	08/28/2006	COLORADO	WELD	005N	067W	004
PC101629009	Oil And Gas Lease	DAVID A PLUMB	PETRO-CANADA RESOURCES (USA) INC	08/12/2006	08/12/2011				3415033	08/28/2006	COLORADO	WELD	005N	067W	004
PC101635001	Oil And Gas Lease	GARY A JEFFERS ET AL	PRIMA OIL & GAS COMPANY	09/20/2004	09/20/2007				3225966	10/07/2004	COLORADO	WELD	005N	067W	008
PC101635002	Oil And Gas Lease	GARY C FLACK ET AL	PRIMA OIL & GAS COMPANY	09/20/2004	09/20/2007				3222765	09/28/2004	COLORADO	WELD	005N	067W	008
PC101635003	Oil And Gas Lease	RICHARD L KOCHIS	PETRO-CANADA RESOURCES (USA) INC	02/24/2005	02/24/2007				3265525	03/03/2005	COLORADO	WELD	005N	067W	008
PC101635004	Oil And Gas Lease	VIMA PARTNERS LLC	PETRO-CANADA RESOURCES (USA) INC	03/16/2006	03/16/2008				3372985	03/24/2006	COLORADO	WELD	005N	067W	008
PC101635005	Oil And Gas Lease	DOUBLE ARROW RANCH TRUST	PETRO-CANADA RESOURCES (USA) INC	08/08/2006	08/08/2009				3425487	10/05/2006	COLORADO	WELD	005N	067W	008
PC101639001	Oil And Gas Lease	THE UNION CENTRAL LIFE INSURANCE COMPANY	PETRO-CANADA RESOURCES (USA) INC	12/31/2004	12/31/2007				3254543	01/19/2005	COLORADO	WELD	003N	067W	006
PC101639002	Oil And Gas Lease	FRANK M CANEPA	PETRO-CANADA RESOURCES (USA) INC	01/03/2007	01/03/2010				3445918	01/05/2007	COLORADO	WELD	003N	067W	

PC101678004	Oil And Gas Lease	STEVEN LEE BUHLKE	PETRO-CANADA RESOURCES (USA) INC	12/05/2005	12/05/2008				3356557	01/20/2006	COLORADO	WELD	005N	067W	019
PC101678005	Oil And Gas Lease	HARRY MEYER	PETRO-CANADA RESOURCES (USA) INC	04/01/2008	04/01/2011				3592576	12/02/2008	COLORADO	WELD	005N	067W	019
PC102025001	Oil And Gas Lease	EVANGELINE BEST	PETRO-CANADA RESOURCES (USA) INC	01/18/2005	01/18/2008				3260684	02/11/2005	COLORADO	WELD	005N	067W	004
PC102025005	Oil And Gas Lease	GEORGE STEWART	PETRO-CANADA RESOURCES (USA) INC	01/18/2005	01/18/2008				3263272	02/24/2005	COLORADO	WELD	005N	067W	004
PC102025006	Oil And Gas Lease	JACQUELINE SMITH	PETRO-CANADA RESOURCES (USA) INC	01/18/2005	01/18/2008				3260685	02/11/2005	COLORADO	WELD	005N	067W	004
PC102025007	Oil And Gas Lease	ELIZABETH NORRIS	PETRO-CANADA RESOURCES (USA) INC	01/18/2005	01/18/2008				3375938	04/03/2006	COLORADO	WELD	005N	067W	004
PC102025008	Oil And Gas Lease	ELMER J NORRIS	PETRO-CANADA RESOURCES (USA) INC	01/18/2005	01/18/2008				3371452	03/17/2006	COLORADO	WELD	005N	067W	004
PC102025009	Oil And Gas Lease	MILDRED NORRIS	PETRO-CANADA RESOURCES (USA) INC	01/18/2005	01/18/2008				3371451	03/17/2006	COLORADO	WELD	005N	067W	004
PC102025010	Oil And Gas Lease	EPICENTER DEVELOPMENT INC	PETRO-CANADA RESOURCES (USA) INC	03/16/2006	03/16/2008				3372987	03/24/2006	COLORADO	WELD	005N	067W	004
PC102025011	Oil And Gas Lease	LORI STALEY	PETRO-CANADA RESOURCES (USA) INC	05/01/2007	05/01/2010				3479978	05/31/2007	COLORADO	WELD	005N	067W	004
PC102025012	Oil And Gas Lease	FRANK LINN WEAVER ESTATE	PETRO-CANADA RESOURCES (USA) INC	05/15/2007	05/15/2010				3491208	07/18/2007	COLORADO	WELD	005N	067W	004
PC102025013	Oil And Gas Lease	LORETTA J CARLIN	PETRO-CANADA RESOURCES (USA) INC	06/09/2008	06/09/2011				3567533	07/21/2008	COLORADO	WELD	005N	067W	004
PC102052001	Oil And Gas Lease	WILLIAM E SOLOMON	PETRO-CANADA RESOURCES (USA) INC	04/05/2006	04/04/2016				3390180	05/23/2006	COLORADO	WELD	005N	067W	004
PC102052002	Oil And Gas Lease	ELMER DALE SOLOMON ET UX	PETRO-CANADA RESOURCES (USA) INC	04/05/2006	04/05/2016				3381833	04/25/2006	COLORADO	WELD	005N	067W	004
PC102052003	Oil And Gas Lease	MAXINE SOLOMON	PETRO-CANADA RESOURCES (USA) INC	04/05/2006	04/04/2016				3390181	05/23/2006	COLORADO	WELD	005N	067W	004
PC102052006	Oil And Gas Lease	JUDY SOLOMON	PETRO-CANADA RESOURCES (USA) INC	06/05/2006	06/04/2016				3401049	07/06/2006	COLORADO	WELD	005N	067W	004
PC102052007	Oil And Gas Lease	ELSIE FISHER	PETRO-CANADA RESOURCES (USA) INC	05/30/2006	05/29/2016				3392815	06/01/2006	COLORADO	WELD	005N	067W	004
PC102052009	Oil And Gas Lease	LORI A STALEY	PETRO-CANADA RESOURCES (USA) INC	04/16/2008	04/15/2014				3549429	04/23/2008	COLORADO	WELD	005N	067W	004
PC102052010	Oil And Gas Lease	GREGORY B BEMENT ET UX	NOBLE ENERGY INC	04/11/2011	04/11/2016				3766362	05/04/2011	COLORADO	WELD	005N	067W	004
PC102064000	Oil And Gas Lease	MARY E LAFORCE	PETRO-CANADA RESOURCES (USA) INC	04/19/2006	04/19/2016				3384310	05/03/2006	COLORADO	WELD	005N	067W	004
PC102066001	Oil And Gas Lease	SHARON KOCH	PETRO-CANADA RESOURCES (USA) INC	11/20/2006	11/20/2011				3439759	12/05/2006	COLORADO	WELD	003N	067W	006
PC102066002	Oil And Gas Lease	CAROLINE M ZIMMERMAN	PETRO-CANADA RESOURCES (USA) INC	11/20/2006	11/20/2011				3439757	12/05/2006	COLORADO	WELD	003N	067W	006
PC102066003	Oil And Gas Lease	WILLIAM L ULLMANN	PETRO-CANADA RESOURCES (USA) INC	11/20/2006	11/20/2011				3439758	12/05/2006	COLORADO	WELD	003N	067W	006
PC102066004	Oil And Gas Lease	KAREN M FRAZEE	PETRO-CANADA RESOURCES (USA) INC	11/20/2006	11/20/2011				3439780	12/05/2006	COLORADO	WELD	003N	067W	006
PC102066005	Oil And Gas Lease	DAVID A THIROLF JR	PETRO-CANADA RESOURCES (USA) INC	12/04/2006	12/04/2011				3442334	12/15/2006	COLORADO	WELD	003N	067W	006
PC102066009	Oil And Gas Lease	BOOTH LAND AND LIVESTOCK COMPANY	NOBLE ENERGY INC	10/27/2008	10/27/2011				3931784	41407		WELD	003N	067W	006
PC102112000	Oil And Gas Lease	FEINAUER FAMILY TRUST	PETRO-CANADA RESOURCES (USA) INC	08/07/2009	08/07/2009				3425488	10/05/2006	COLORADO	WELD	005N	067W	019
PC102180000	Oil And Gas Lease	WILLIAM HENRY BLAZON ET AL	PETRO-CANADA RESOURCES (USA) INC	01/08/2007	01/08/2012				3454463	02/09/2007	COLORADO	WELD	003N	067W	006
PC102181000	Oil And Gas Lease	ALFRED E BLAZON ET AL	PETRO-CANADA RESOURCES (USA) INC	01/08/2007	01/08/2012				3452089	01/31/2007	COLORADO	WELD	003N	067W	006
PC102184001	Oil And Gas Lease	BERRY FARMS LLC	PETRO-CANADA RESOURCES (USA) INC	02/17/2007	02/17/2010				3461293	03/12/2007	COLORADO	WELD	003N	067W	006
PC102184002	Oil And Gas Lease	RICHARD MORGAN GENUA	PETRO-CANADA RESOURCES (USA) INC	02/06/2007	02/06/2010				3464415	03/26/2007	COLORADO	WELD	003N	067W	006
PC102184003	Oil And Gas Lease	GAYLE ANN LATHAM	PETRO-CANADA RESOURCES (USA) INC	02/06/2007	02/06/2010				3461292	03/12/2007	COLORADO	WELD	003N	067W	006
PC102184004	Oil And Gas Lease	LOIS HELEN GENUA	PETRO-CANADA RESOURCES (USA) INC	05/01/2007	05/01/2010				3474085	05/07/2007	COLORADO	WELD	003N	067W	006
PC102184005	Oil And Gas Lease	JOSEPH IVAN GENUA	PETRO-CANADA RESOURCES (USA) INC	07/20/2007	07/20/2010				3491982	07/20/2007	COLORADO	WELD	003N	067W	006
PC102246001	Oil And Gas Lease	C C BURCH ET UX	PETRO-CANADA RESOURCES (USA) INC	06/20/2007	06/20/2010				3486212	06/27/2007	COLORADO	WELD	004N	068W	024
PC102246002	Oil And Gas Lease	PODTBURG DAIRY LIMITED PARTNERSHIP LLLP	PETRO-CANADA RESOURCES (USA) INC	06/27/2007	06/27/2010				3508700	10/04/2007	COLORADO	WELD	004N	068W	024
PC102246003	Oil And Gas Lease	PODTBURG DAIRY LIMITED PARTNERSHIP LLLP	PETRO-CANADA RESOURCES (USA) INC	04/04/2008	04/04/2012				3548969	04/21/2008	COLORADO	WELD	004N	068W	024
PC102321000	Oil And Gas Lease	ANADARKO E&P COMPANY LP	PETRO-CANADA RESOURCES USA INC	04/01/2008	04/01/2009				3551682 REPLACED BY 3573705	5/5/2008 REPLACED BY 8/21/2008	COLORADO	WELD	005N	067W	019
PC102373000	Oil And Gas Lease	RICHARD J HORNUNG	PETRO-CANADA RESOURCES (USA) INC	09/01/2008	09/01/2010				3579468	09/22/2008	COLORADO	WELD	004N	068W	028
Q009963000	Oil And Gas Lease	ANADARKO E&P CO LP ET AL	UNITED STATES EXPLORATION INC	02/01/2006	11/30/2010				3472212	04/30/2007	COLORADO	WELD	004N	067W	019
Q009971000	Oil And Gas Lease	ANADARKO E&P CO LP ET AL	UNITED STATES EXPLORATION INC	07/05/2006	11/30/2010				3472220	04/30/2007	COLORADO	WELD	006N	067W	029
Q017002000	Oil And Gas Lease	ANADARKO E&P COMPANY LP ET AL	UNITED STATES EXPLORATION INC	06/23/2006	11/30/2010				3521376	12/04/2007	COLORADO	WELD	005N	067W	005
Q017390000	Oil And Gas Lease	ANADARKO E&P COMPANY LP ET AL	UNITED STATES EXPLORATION INC	08/23/2006	11/30/2010				3521372	12/04/2007	COLORADO	WELD	004N	067W	009
Q019323000	Oil And Gas Lease	ANADARKO E&P COMPANY ET AL	UNITED STATES EXPLORATION INC	01/02/2007	11/30/2010				3542255	03/18/2008	COLORADO	WELD	005N	067W	009
Q019549000	Oil And Gas Lease	ANADARKO E&P COMPANY ET AL	UNITED STATES EXPLORATION INC	02/28/2007	11/30/2010				3542494	03/19/2008	COLORADO	WELD	001N	066W	001
Q019571000	Oil And Gas Lease	ANADARKO E&P COMPANY ET AL	NOBLE ENERGY INC	06/26/2007	11/30/2010				3615268	04/08/2009	COLORADO	WELD	005N	067W	027

Exhibit A: Noble Leases

Q021763000	Oil And Gas Lease	ANADARKO E & P COMPANY LP ET AL	UNITED STATES EXPLORATION INC	06/04/2007	11/30/2010		3567995	07/23/2008	COLORADO	WELD	003N	069W	001
Q021973000	Oil And Gas Lease	ANADARKO E & P COMPANY LP ET AL	NOBLE ENERGY INC	07/05/2008	11/30/2010		3576599	09/06/2008	COLORADO	WELD	001N	065W	021
Q026566000	Oil And Gas Lease	RAYMOND LEE ROSSI ET UX	NOBLE ENERGY PRODUCTION INC	03/13/2007	01/13/2008		3469102	04/16/2007	COLORADO	WELD	001N	065W	018
Q027648000	Oil And Gas Lease	FAITH MARIE ABBETT	MARTIN EXPLORATION MANAGEMENT	11/18/1980	11/18/1985		1839423	10/21/1980	COLORADO	WELD	003N	066W	019
Q0227711000	Oil And Gas Lease	WILLIAM BOULTER	MARTIN EXPLORATION MANAGEMENT CORP	06/18/1980	06/18/1985		1831098	07/24/1980	COLORADO	WELD	003N	066W	019
Q0227721000	Oil And Gas Lease	WILLIAM BOULTER	MARTIN EXPLORATION CORPORATION	11/18/1980	11/18/1985		1831099	07/24/1980	COLORADO	WELD	003N	066W	019
Q0227722000	Oil And Gas Lease	GEORGE L BREICKLER ET UX	MARTIN EXPLORATION CORPORATION	11/18/1980	11/18/1985		1831100	07/24/1980	COLORADO	WELD	003N	066W	019
Q0227735000	Oil And Gas Lease	SHIRLEY BROTEMARKE ET AL	MARTIN EXPLORATION CORPORATION	11/18/1980	11/18/1985		1831115	07/24/1980	COLORADO	WELD	003N	066W	019
Q0227738000	Oil And Gas Lease	JOHN CHARLES BROWN ET UX	MARTIN EXPLORATION CORPORATION	11/18/1980	11/18/1985		1839398	10/21/1980	COLORADO	WELD	003N	066W	019
Q0227742000	Oil And Gas Lease	DELMER C BRUCE ET UX	MARTIN EXPLORATION CORPORATION	11/18/1980	11/18/1985		1831096	07/24/1980	COLORADO	WELD	003N	066W	019
Q0227743000	Oil And Gas Lease	DELMER C BRUCE ET UX	MARTIN EXPLORATION CORPORATION	06/12/1980	06/12/1985		1831095	07/24/1980	COLORADO	WELD	003N	066W	019
Q0227744000	Oil And Gas Lease	CHARLES R BURGESS ET UX	MARTIN EXPLORATION CORPORATION	11/18/1980	11/18/1985		1831063	07/24/1980	COLORADO	WELD	003N	066W	019
Q0227745000	Oil And Gas Lease	CHARLES R BURGESS ET UX	MARTIN EXPLORATION CORPORATION	06/04/1980	06/04/1985		1828086	06/23/1980	COLORADO	WELD	003N	066W	019
Q0227758000	Oil And Gas Lease	ROBERT BURSON ET UX	MARTIN EXPLORATION MANAGEMENT	05/16/1980	05/16/1985		1826978	06/09/1980	COLORADO	WELD	003N	066W	019
Q0227759000	Oil And Gas Lease	FLORENCE MARION BUTCHER	MARTIN EXPLORATION MANAGEMENT CORPORATION	07/28/1980	07/28/1985		1835981	09/15/1980	COLORADO	WELD	003N	066W	019
Q0227760000	Oil And Gas Lease	KENNETH D MALONE ET UX	MARTIN EXPLORATION MANAGEMENT CORP	04/14/1980	04/14/1985		1826646	06/05/1980	COLORADO	WELD	003N	066W	019
Q0227781000	Oil And Gas Lease	CLIFFORD V MARKLEY ET UX	MARTIN EXPLORATION MANAGEMENT CORP	04/17/1980	04/17/1985		1826632	06/05/1980	COLORADO	WELD	003N	066W	019
Q0227782000	Oil And Gas Lease	ERNIE L MARQUEZ ET UX	MARTIN EXPLORATION MANAGEMENT CORP	05/22/1980	05/22/1985		1826970	06/09/1980	COLORADO	WELD	003N	066W	019
Q0227783000	Oil And Gas Lease	DONALD J MARTIN ET UX	MARTIN EXPLORATION MANAGEMENT CORP	11/18/1980	11/18/1985		1836012	09/15/1980	COLORADO	WELD	003N	066W	019
Q0227784000	Oil And Gas Lease	LEO MARTINEZ ET UX	MARTIN EXPLORATION MANAGEMENT CORP	07/07/1980	07/07/1985		1831067	07/24/1980	COLORADO	WELD	003N	066W	019
Q027805000	Oil And Gas Lease	PAUL L MASSEY ET UX	MARTIN EXPLORATION MANAGEMENT CORP	09/09/1980	09/09/1985		1839412	10/21/1980	COLORADO	WELD	003N	066W	019
Q027806000	Oil And Gas Lease	MICHAEL A MCGINTY ET UX	MARTIN EXPLORATION MANAGEMENT CORP	06/26/1980	06/26/1985		1836003	09/15/1980	COLORADO	WELD	003N	066W	019
Q028246000	Oil And Gas Lease	JOHN W MCNALLY ET AL	MARTIN EXPLORATION MANAGEMENT CORPORATION	11/18/1980	11/18/1985		1839402	10/21/1980	COLORADO	WELD	003N	066W	019
Q028284000	Oil And Gas Lease	SAUL D MENDEZ ET UX	MARTIN EXPLORATION MANAGEMENT CORP	10/21/1980	10/21/1985		1839422	10/21/1980	COLORADO	WELD	003N	066W	019
Q028293000	Oil And Gas Lease	WINONA V MEYER	MARTIN EXPLORATION MANAGEMENT CORP	09/10/1980	09/10/1985		1841327	11/13/1980	COLORADO	WELD	003N	066W	019
Q028302000	Oil And Gas Lease	DANNY L MILLER ET UX	MARTIN EXPLORATION MANAGEMENT CORP	05/06/1980	05/06/1985		1831056	07/24/1980	COLORADO	WELD	003N	066W	019
Q028306000	Oil And Gas Lease	HERBERT M MILLER	MARTIN EXPLORATION MANAGEMENT CORP	11/18/1980	11/18/1985		1831092	07/24/1980	COLORADO	WELD	003N	066W	019
Q028312000	Oil And Gas Lease	NILES S MILLER ET UX	MARTIN EXPLORATION MANAGEMENT CORP	12/16/1980	12/16/1985		1831121	07/24/1980	COLORADO	WELD	003N	066W	019
Q028313000	Oil And Gas Lease	RAYMOND L MILLER ET UX	MARTIN EXPLORATION MANAGEMENT CORP	11/18/1980	11/18/1985		1836011	09/15/1980	COLORADO	WELD	003N	066W	019
Q028314000	Oil And Gas Lease	NESTORA L MONCALLO	MARTIN EXPLORATION MANAGEMENT CORP	06/26/1980	06/26/1985		1831088	07/24/1980	COLORADO	WELD	003N	066W	019
Q028315000	Oil And Gas Lease	JUAN P MONTOYA ET UX	MARTIN EXPLORATION MANAGEMENT CORP	11/18/1980	11/18/1985		1831069	06/24/1980	COLORADO	WELD	003N	066W	019
Q028377000	Oil And Gas Lease	LOUIS E MONTOYA ET UX	MARTIN EXPLORATION MANAGEMENT CORP	05/01/1980	05/01/1985		1831455	07/29/1980	COLORADO	WELD	003N	066W	019
Q028379000	Oil And Gas Lease	LOUIS E MONTOYA ET UX	MARTIN EXPLORATION MANAGEMENT CORP	12/16/1980	12/16/1985		1836005	09/15/1980	COLORADO	WELD	003N	066W	019
Q028381000	Oil And Gas Lease	PLACIDO MONTOYA ET UX	MARTIN EXPLORATION MANAGEMENT CORP	11/18/1980	11/18/1985	909	1831122	07/24/1980	COLORADO	WELD	003N	066W	019
Q028382000	Oil And Gas Lease	VICTOR M MONTOYA ET UX	MARTIN EXPLORATION MANAGEMENT CORP	09/10/1980	09/10/1985	920	1842352	11/24/1980	COLORADO	WELD	003N	066W	019
Q028383000	Oil And Gas Lease	RICHARD L MOORE ET UX	MARTIN EXPLORATION MANAGEMENT CORP	09/20/1980	09/20/1985	917	1839403	10/21/1980	COLORADO	WELD	003N	066W	019
Q028384000	Oil And Gas Lease	CORINA MORA	MARTIN EXPLORATION MANAGEMENT CORP	04/30/1980	04/30/1985	905	1826625	06/05/1980	COLORADO	WELD	003N	066W	019
Q028385000	Oil And Gas Lease	RAYMOND MORA ET UX	MARTIN EXPLORATION MANAGEMENT CORP	04/30/1980	04/30/1985	905	1826626	06/05/1980	COLORADO	WELD	003N	066W	019
Q028386000	Oil And Gas Lease	CHARLES L MORGAN ET UX	MARTIN EXPLORATION MANAGEMENT CORP	04/30/1980	04/30/1985	905	1826627	06/05/1980	COLORADO	WELD	003N	066W	019
Q028389000	Oil And Gas Lease	LEONARD G ABBETT	MARTIN EXPLORATION MANAGEMENT CORP	11/18/1980	11/18/1985		1839424	10/21/1980	COLORADO	WELD	003N	066W	019
Q028390000	Oil And Gas Lease	LEONARD G ABBETT ET UX	MARTIN EXPLORATION MANAGEMENT CORP	11/18/1980	11/18/1985	917	1839425	10/21/1980	COLORADO	WELD	003N	066W	019
Q028402000	Oil And Gas Lease	WESLEY G ABELS ET UX	MARTING EXPLORATION MANAGEMENT CORP	05/06/1980	05/06/1985	909	1831057	07/24/1980	COLORADO	WELD	003N	066W	019
Q028405000	Oil And Gas Lease	WESLEY G ABELS ET UX	MARTIN EXPLORATION MANAGEMENT CORP	05/22/1982	05/22/1987	970	1894413	06/14/1982	COLORADO	WELD	003N	066W	019
Q028409000	Oil And Gas Lease	WALTER D ANCELL ET UX	MARTIN EXPLORATION MANAGEMENT CORP	09/08/1980	09/08/1985	917	1839415	10/21/1980	COLORADO	WELD	003N	066W	019
Q028440000	Oil And Gas Lease	BENJAMIN ANDRADE ET UX	MARTIN EXPLORATION MANAGEMENT CORP	08/01/1980	08/01/1985	914	1835970	09/15/1980	COLORADO	WELD	003N	066W	019
Q028441000	Oil And Gas Lease	JULIAN ARAMBULA ET UX	MARTIN EXPLORATION MANAGEMENT CORP	06/01/1980	06/01/1985	914	1835969	09/15/1980	COLORADO	WELD	003N	066W	019
Q028447000	Oil And Gas Lease	ELMER C HAMBERGER ET UX	MARTIN EXPLORATION MANAGMENT CORP	11/18/1980	11/18/1985	909	1831094	07/24/1980	COLORADO	WELD	003N	066W	019

Exhibit A: Noble Leases

Q028452000	Oil And Gas Lease	GUADALUPE F ARELLANO	MARTIN EXPLORATION MANAGEMENT CORP	07/20/1980	07/20/1985	914				1835985	09/15/1980	COLORADO	WELD	003N	066W	019
Q028453000	Oil And Gas Lease	TERRANCE E HAMME ET UX	MARTIN EXPLORATION MANAGEMENT CORP	05/22/1980	05/22/1985	905				1828973	06/09/1980	COLORADO	WELD	003N	066W	019
Q028454000	Oil And Gas Lease	MARY E HARRIS	MARTIN EXPLORATION MANAGEMENT CORP	07/16/1980	07/16/1985	911				1833170	08/18/1980	COLORADO	WELD	003N	066W	019
Q028455000	Oil And Gas Lease	THOMAS LEON HARRIS ET UX	MARTIN EXPLORATION MANAGEMENT CORP	11/18/1980	11/18/1985	909				1831083	07/24/1980	COLORADO	WELD	003N	066W	019
Q028456000	Oil And Gas Lease	EDMOND HEGARTY ET UX	MARTIN EXPLORATION MANAGEMENT CORP	04/14/1980	04/14/1985	905				1826645	06/05/1980	COLORADO	WELD	003N	066W	019
Q028460000	Oil And Gas Lease	LARRY D HELZER ET UX	MARTIN EXPLORATION MANAGEMENT CORP	11/18/1980	11/18/1985	909				1831120	07/24/1980	COLORADO	WELD	003N	066W	019
Q028461000	Oil And Gas Lease	ALEXANDER HENRYCH ET UX	MARTIN EXPLORATION MANAGEMENT CORP	05/01/1980	05/01/1985	905				1826630	06/05/1980	COLORADO	WELD	003N	066W	019
Q028472000	Oil And Gas Lease	ELLEN B HERREN	MARTIN EXPLORATION MANAGEMENT CORP	12/16/1980	12/16/1985	914				1835979	09/15/2009	COLORADO	WELD	003N	066W	019
Q028476000	Oil And Gas Lease	HARROLD L HERREN ET AL	MARTIN EXPLORATION MANAGEMENT CORP	04/28/1980	04/28/1983	905				1826624	06/05/1980	COLORADO	WELD	003N	066W	019
Q028477000	Oil And Gas Lease	HAROLD L HERREN ET UX	MARTIN EXPLORATION MANAGEMENT CORP	04/28/1980	04/28/1983	905				1826623	06/05/1980	COLORADO	WELD	003N	066W	019
Q028515000	Oil And Gas Lease	HERREN-STRONG INC	MARTIN EXPLORATION MANAGEMENT CORP	11/04/1980	11/04/1982	915				1839399	10/21/1980	COLORADO	WELD	003N	066W	019
Q028518000	Oil And Gas Lease	GILBERT P HESS ET UX	MARTIN EXPLORATION MANAGEMENT CORP	05/29/1980	05/29/1985	914				1835994	09/15/1980	COLORADO	WELD	003N	066W	019
Q028519000	Oil And Gas Lease	PEARL M B HILDENBRANDT	MARTIN EXPLORATION MANAGEMENT CORP	11/18/1980	11/18/1985	909				1831104	06/24/1980	COLORADO	WELD	003N	066W	019
Q028521000	Oil And Gas Lease	CARL HIRSCH ET UX	MARTIN EXPLORATION MANAGEMENT CORP	05/06/1980	05/06/1985	909				1831060	07/24/1980	COLORADO	WELD	003N	066W	019
Q028523000	Oil And Gas Lease	DANIEL J HODGES ET UX	MARTIN EXPLORATION MANAGEMENT CORP	07/09/1980	07/09/1985	909				1831065	07/24/1980	COLORADO	WELD	003N	066W	019
Q028524000	Oil And Gas Lease	EVERITT HODGIN ET UX	MARTIN EXPLORATION MANAGEMENT CORP	05/09/1980	05/09/1985	909				1831066	07/24/1980	COLORADO	WELD	003N	066W	019
Q028525000	Oil And Gas Lease	JACK K HOWCROFT ET UX	MARTIN EXPLORATION MANAGEMENT CORP	05/06/1980	05/06/1985	909				1831061	07/24/1980	COLORADO	WELD	003N	066W	019
Q028526000	Oil And Gas Lease	RICHARD L HULL ET UX	MARTIN EXPLORATION MANAGEMENT CORP	07/21/1980	07/21/1985	914				1835990	09/15/1980	COLORADO	WELD	003N	066W	019
Q028527000	Oil And Gas Lease	DAVID P KLINGENSMITH ET UX	MARTIN EXPLORATION MANAGEMENT CORP	05/17/1980	05/17/1985	905				1828971	06/09/1980	COLORADO	WELD	003N	066W	019
Q028529000	Oil And Gas Lease	ROBERT C KOEHLER	MARTIN EXPLORATION MANAGEMENT CORP	02/07/1981	02/07/1986	914				1835984	09/15/1980	COLORADO	WELD	003N	066W	019
Q028542000	Oil And Gas Lease	ROBERT M KONISHI ET UX	MARTIN EXPLORATION MANAGEMENT CORP	05/07/1980	05/07/1985	909				1831054	07/24/1980	COLORADO	WELD	003N	066W	019
Q028543000	Oil And Gas Lease	DONALD J KRISSEL ET UX	MARTIN EXPLORATION MANAGEMENT CORP	09/03/1980	09/03/1985	917				1839414	10/21/1980	COLORADO	WELD	003N	066W	019
Q028544000	Oil And Gas Lease	LOU W KARICH	MARTIN EXPLORATION MANAGEMENT CORP	06/01/1980	06/01/1983	917				1839426	10/21/1980	COLORADO	WELD	003N	066W	019
Q028549000	Oil And Gas Lease	LOU W KARICH	MARTIN EXPLORATION MANAGEMENT CORP	11/18/1980	11/18/1983	920				1841752	11/18/1980	COLORADO	WELD	003N	066W	019
Q028554000	Oil And Gas Lease	REINHOLD KANZLER ET UX	MARTIN EXPLORATION MANAGEMENT CORP	11/18/1980	11/18/1985	909				1831105	07/24/1980	COLORADO	WELD	003N	066W	019
Q02857000	Oil And Gas Lease	JANET F INDVIK	MARTIN EXPLORATION MANAGEMENT CORP	07/23/1980	07/23/1985	914				1835996	09/15/1980	COLORADO	WELD	003N	066W	019
Q028572000	Oil And Gas Lease	WILLIAM H JOHNSON ET UX	MARTIN EXPLORATION MANAGEMENT CORP	05/19/1980	05/19/1985	905				1828972	06/09/1980	COLORADO	WELD	003N	066W	019
Q028629000	Oil And Gas Lease	ARTHUR B JOHNSON ET UX	MARTIN EXPLORATION MANAGEMENT CORP	10/21/1980	10/21/1985	914				1835977	09/15/1980	COLORADO	WELD	003N	066W	019
Q028631000	Oil And Gas Lease	MAGDALENO P GAMA ET UX	MARTIN EXPLORATION MANAGEMENT CORP	06/26/1980	06/26/1985	909				1831078	06/24/1980	COLORADO	WELD	003N	066W	019
Q028633000	Oil And Gas Lease	FRANK R GAONA ET UX	MARTIN EXPLORATION MANAGEMENT CORP	07/16/1980	07/16/1985	911				1833169	08/18/1980	COLORADO	WELD	003N	066W	019
Q028635000	Oil And Gas Lease	ENRIQUE GARCIA ET UX	MARTIN EXPLORATION MANAGEMENT CORP	06/01/1980	06/01/1985	914				1836015	09/15/1980	COLORADO	WELD	003N	066W	019
Q028637000	Oil And Gas Lease	KENNY STEVEN GARCIA ET AL	MARTIN EXPLORATION MANAGEMENT CORP	05/06/1980	05/06/1985	909				1831059	07/24/1980	COLORADO	WELD	003N	066W	019
Q028640000	Oil And Gas Lease	LUIS GARCIA ET UX	MARTIN EXPLORATION MANAGEMENT CORP	07/21/1980	07/21/1985	914				1835991	09/15/1980	COLORADO	WELD	003N	066W	019
Q028641000	Oil And Gas Lease	SANTOS T GARCIA ET UX	MARTIN EXPLORATION MANAGEMENT CORP	07/07/1980	07/07/1985	909				1831079	07/24/1980	COLORADO	WELD	003N	066W	019
Q02865000	Oil And Gas Lease	SYLVESTER P GARCIA ET UX	MARTIN EXPLORATION MANAGEMENT CORP	05/06/1980	05/06/1985	909				1831058	07/24/1980	COLORADO	WELD	003N	066W	019
Q028657000	Oil And Gas Lease	ROY W GARRETT ET UX	MARTIN EXPLORATION MANAGEMENT CORP	05/08/1980	05/08/1985	909				1831048	07/24/1980	COLORADO	WELD	003N	066W	019
Q028658000	Oil And Gas Lease	ALFRED D GARZA ET UX	MARTIN EXPLORATION MANAGEMENT CORP	05/06/1980	05/06/1985	909				1831453	07/29/1980	COLORADO	WELD	003N	066W	019
Q028662000	Oil And Gas Lease	JOE D GARZA ET UX	MARTIN EXPLORATION MANAGEMENT CORP	05/13/1980	05/13/1985	905				1826634	06/05/1980	COLORADO	WELD	003N	066W	019
Q028663000	Oil And Gas Lease	MANUEL E GARZA JR ET UX	MARTIN EXPLORATION MANAGEMENT CORP	05/14/1980	05/14/1985	905				1826635	06/05/1980	COLORADO	WELD	003N	066W	019
Q028666000	Oil And Gas Lease	RIGOBERTO GARZA ET UX	MARTIN EXPLORATION MANAGEMENT CORP	05/02/1980	05/02/1985	905				1826622	06/05/1980	COLORADO	WELD	003N	066W	019
Q028669000	Oil And Gas Lease	CHARLES GATES ET UX	MARTIN EXPLORATION MANAGEMENT CORP	04/07/1980	04/07/1985	905				1826643	06/05/1980	COLORADO	WELD	003N	066W	019
Q028670000	Oil And Gas Lease	CHARLES T GAUNT ET UX	MARTIN EXPLORATION MANAGEMENT CORP	11/18/1980	11/18/1985	909				1831091	07/24/1980	COLORADO	WELD	003N	066W	019
Q028673000	Oil And Gas Lease	CURT A GEESMAN ET UX	MARTIN EXPLORATION MANAGEMENT CORP	05/19/1980	05/19/1985	905				1826974	06/09/1980	COLORADO	WELD	003N	066W	019
Q028677000	Oil And Gas Lease	LOIS HELEN GENUA	MARTIN EXPLORATION MANAGEMENT CORP	12/27/1980	12/27/1985	931				1853481	03/30/1981	COLORADO	WELD	003N	066W	019
Q030460000	Oil And Gas Lease	ANADARKO E&P COMPANY LP ET AL	NOBLE ENERGY INC	09/01/2006	09/01/2007					3642183	08/12/2009	COLORADO	WELD	001N	068W	024
Q032606000	Oil And Gas Lease	SHIRLEE M DRAKE	MARTIN EXPLORATION MANAGEMENT CORP	06/17/1980	06/17/1985	909				1831102	07/24/1980	COLORADO	WELD	003N	066W	019
Q032607000	Oil And Gas Lease	LELA M BANKS	MARTIN EXPLORATION MANAGEMENT CORP	04/14/1980	04/14/1985	905				1826644	06/05/1980	COLORADO	WELD	003N	066W	019

Exhibit A: Noble Leases

Q032608000	Oil And Gas Lease	MARY LOU BELJARANO	MARTIN EXPLORATION MANAGEMENT CORP	05/14/1980	05/14/1985	905	18286633	06/05/1980	COLORADO	WELD	003N	066W	019
Q032609000	Oil And Gas Lease	DELMER DEVER ET UX	MARTIN EXPLORATION MANAGEMENT CORP	06/03/1980	06/03/1985	906	1828084	06/23/1980	COLORADO	WELD	003N	066W	019
Q032610000	Oil And Gas Lease	LEON G DELA FUENTE ET UX	MARTIN EXPLORATION MANAGEMENT CORP	05/19/1980	05/19/1985	905	1826975	06/09/1980	COLORADO	WELD	003N	066W	019
Q032611000	Oil And Gas Lease	DARRELL PHILLIPS ET UX	MARTIN EXPLORATION MANAGEMENT CORP	05/16/1980	05/16/1985	905	1828969	06/09/1980	COLORADO	WELD	003N	066W	019
Q032612000	Oil And Gas Lease	ANNIE V POTTS ET VIR	MARTIN EXPLORATION MANAGEMENT CORP	05/21/1980	05/21/1985	905	1828968	06/09/1980	COLORADO	WELD	003N	066W	019
Q032613000	Oil And Gas Lease	RAY C POE ET UX	MARTIN EXPLORATION MANAGEMENT CORP	05/16/1980	05/16/1985	906	1828088	06/23/1980	COLORADO	WELD	003N	066W	019
Q032614000	Oil And Gas Lease	DONALD R PRINCE ET UX	MARTIN EXPLORATION MANAGEMENT CORP	05/19/1980	05/19/1985	905	1828967	06/09/1980	COLORADO	WELD	003N	066W	019
Q032615000	Oil And Gas Lease	HARLEY J ODENBAUGH ET UX	MARTIN EXPLORATION MANAGEMENT CORP	05/08/1980	05/08/1985	909	1831050	07/24/1980	COLORADO	WELD	003N	066W	019
Q032616000	Oil And Gas Lease	GRACE E O'NEILL	MARTIN EXPLORATION MANAGEMENT CORP	04/28/1980	04/28/1985	905	1826650	06/05/1980	COLORADO	WELD	003N	066W	019
Q032617000	Oil And Gas Lease	ROBERT L ROWELL JR ET UX	MARTIN EXPLORATION MANAGEMENT CORP	05/16/1980	05/16/1985	905	1828966	06/09/1980	COLORADO	WELD	003N	066W	019
Q032618000	Oil And Gas Lease	DANIEL E RULLA ET UX	MARTIN EXPLORATION MANAGEMENT CORP	05/16/1980	05/16/1985		1828965	06/09/1980	COLORADO	WELD	003N	066W	019
Q032619000	Oil And Gas Lease	TOM L RUSSELL ET UX	MARTIN EXPLORATION MANAGEMENT CORP	07/28/1980	07/28/1985	914	1836004	09/15/1980	COLORADO	WELD	003N	066W	019
Q032620000	Oil And Gas Lease	JOHN M RYAN ET UX	MARTIN EXPLORATION MANAGEMENT CORP	05/21/1980	05/21/1985	905	1828964	06/09/1980	COLORADO	WELD	003N	066W	019
Q032621000	Oil And Gas Lease	ST JOHNS EVANGELICAL LUTHERN CHURCH	MARTIN EXPLORATION MANAGEMENT CORP	06/02/1980	06/02/1985	906	1828091	06/23/1980	COLORADO	WELD	003N	066W	019
Q032622000	Oil And Gas Lease	PETRA SALAMANCA	MARTIN EXPLORATION MANAGEMENT CORP	05/22/1980	05/22/1985	905	1826963	06/09/1980	COLORADO	WELD	003N	066W	019
Q032623000	Oil And Gas Lease	ROBERT R SAMANIEGO	MARTIN EXPLORATION MANAGEMENT CORPORATION	10/28/1980	10/28/1985	921	1842813	12/01/1980	COLORADO	WELD	003N	066W	019
Q032624000	Oil And Gas Lease	GEORGE G RODRIGUEZ ET UX	MARTIN EXPLORATION MANAGEMENT CORPORATION	09/16/1980	09/16/1985	920	1842353	11/24/1980	COLORADO	WELD	003N	066W	019
Q032625000	Oil And Gas Lease	FLORENCE J BERRY	MARTIN EXPLORATION MANAGEMENT CORPORATION	12/29/1980	12/29/1985	925	1847252	01/19/1981	COLORADO	WELD	003N	066W	019
Q032626000	Oil And Gas Lease	KENNETH VERNON WATKINS ET UX	MARTIN EXPLORATION MANAGEMENT CORP	05/19/1980	05/19/1985	905	1828979	06/09/1980	COLORADO	WELD	003N	066W	019
Q032627000	Oil And Gas Lease	JACK CAMPBELL POST 6011 VFW INC	MARTIN EXPLORATION MANAGEMENT CORP	05/01/1980	05/01/1985	905	1826628	06/05/1980	COLORADO	WELD	003N	066W	019
Q032628000	Oil And Gas Lease	HOMER I BOGGS ET UX	MARTIN EXPLORATION MANAGEMENT CORP	06/04/1980	06/04/1985	906	1828085	06/23/1980	COLORADO	WELD	003N	066W	019
Q032629000	Oil And Gas Lease	LEROY RICHARD TKADLEC ET UX	MARTIN EXPLORATION MANAGEMENT CORP	05/14/1980	05/14/1985	905	1826637	06/05/1980	COLORADO	WELD	003N	066W	019
Q032630000	Oil And Gas Lease	J J WARDELL ET UX	MARTIN EXPLORATION MANAGEMENT CORPORATION	05/12/1981	05/12/1986	937	1858555	05/22/1981	COLORADO	WELD	003N	066W	019
Q032631000	Oil And Gas Lease	JOE M LUCERO	MARTIN EXPLORATION MANAGEMENT CORP	09/01/1980	09/01/1985	917	1839396	10/21/1980	COLORADO	WELD	003N	066W	019
Q032632000	Oil And Gas Lease	BARTON M FARNER	MARTIN EXPLORATION MANAGEMENT CORP	05/22/1980	05/22/1985	905	1826976	06/09/1980	COLORADO	WELD	003N	066W	019
Q032633000	Oil And Gas Lease	JERRY H FETNER ET UX	MARTIN EXPLORATION MANAGEMENT CORP	11/18/1980	11/18/1985	917	1839401	10/21/1980	COLORADO	WELD	003N	066W	019
Q032634000	Oil And Gas Lease	R DOUGLAS FEY ET UX	MARTIN EXPLORATION MANAGEMENT CORP	11/18/1980	11/18/1985	914	1835972	09/15/1980	COLORADO	WELD	003N	066W	019
Q032635000	Oil And Gas Lease	LLOYD C RIGG ET UX	MARTIN EXPLORATION MANAGEMENT CORP	11/18/1980	11/18/1985	909	1831071	06/24/1980	COLORADO	WELD	003N	066W	019
Q033003000	Oil And Gas Lease	ANADARKO E&P COMPANY LP ET AL	NOBLE ENERGY INC	11/26/2008	11/30/2010		3636016	07/13/2009	COLORADO	WELD	004N	068W	033
Q0330305000	Oil And Gas Lease	ANADARKO E&P COMPANY LP ET AL	NOBLE ENERGY INC	08/08/2008	11/30/2010		3659080	11/10/2009	COLORADO	WELD	003N	067W	013
Q033615000	Oil And Gas Lease	MICHAEL CARL RIGG ET UX	MARTIN EXPLORATION MANAGEMENT CORP	07/23/1980	07/23/1985	914	1835982	09/15/1980	COLORADO	WELD	003N	066W	019
Q033617000	Oil And Gas Lease	RIGG FOODS INC	MARTIN EXPLORATION MANAGEMENT CORP	11/18/1980	11/18/1985	914	1835983	09/15/1980	COLORADO	WELD	003N	066W	019
Q033618000	Oil And Gas Lease	JUAN L RIOFRIO ET UX	MARTIN EXPLORATION MANAGEMENT CORP	11/18/1980	11/18/1985	909	1831072	07/24/1980	COLORADO	WELD	003N	066W	019
Q033619000	Oil And Gas Lease	JOE J RIOS	MARTIN EXPLORATION MANAGEMENT CORP	04/17/1980	04/17/1985	905	1826631	06/05/1980	COLORADO	WELD	003N	066W	019
Q033620000	Oil And Gas Lease	BESSIE SCHLECT	MARTIN EXPLORATION MANAGEMENT CORP	11/18/1980	11/18/1985	909	1831093	06/24/1980	COLORADO	WELD	003N	066W	019
Q033621000	Oil And Gas Lease	CAROL JOANNE FAHRNER	MARTIN EXPLORATION MANAGEMENT CORP	05/21/1980	05/21/1985	905	1826977	06/09/1980	COLORADO	WELD	003N	066W	019
Q033622000	Oil And Gas Lease	JULE G FARLEY	MARTIN EXPLORATION MANAGEMENT CORP	04/22/1980	04/22/1985	905	1826647	06/05/1980	COLORADO	WELD	003N	066W	019
Q033626000	Oil And Gas Lease	IRST UNITED METHODIST CHURCH OF PLATTEVILL	MARTIN EXPLORATION MANAGEMENT CORP	06/30/1980	06/30/1985	909	1831077	07/24/1980	COLORADO	WELD	003N	066W	019
Q033627000	Oil And Gas Lease	CAROL G ROBERTSON	MARTIN EXPLORATION MANAGEMENT CORP	07/07/1980	07/07/1985	909	1831073	07/24/1980	COLORADO	WELD	003N	066W	019
Q033629000	Oil And Gas Lease	CHARLES J RODRIGUEZ ET UX	MARTIN EXPLORATION MANAGEMENT CORP	07/21/1980	07/21/1985	914	1835989	09/15/1980	COLORADO	WELD	003N	066W	019
Q033631000	Oil And Gas Lease	ROBERT C SCHROLL ET UX	MARTIN EXPLORATION MANAGEMENT CORP	06/02/1980	06/02/1985	909	1831125	07/24/1980	COLORADO	WELD	003N	066W	019
Q033632000	Oil And Gas Lease	SCOTT R SEBOLD ET UX	MARTIN EXPLORATION MANAGEMENT CORP	07/18/1980	07/18/1985	911	1833177	08/18/1980	COLORADO	WELD	003N	066W	019
Q033633000	Oil And Gas Lease	MAXINE G LEPORE	MARTIN EXPLORATION MANAGEMENT CORP	10/14/1980	10/14/1985	919	1841328	11/13/1980	COLORADO	WELD	003N	066W	019
Q033634000	Oil And Gas Lease	REUBEN FREAUFF ET UX	MARTIN EXPLORATION MANAGEMENT CORP	05/08/1980	05/08/1985	909	1831045	07/24/1980	COLORADO	WELD	003N	066W	019
Q033635000	Oil And Gas Lease	GINO R SEGURO ET UX	MARTIN EXPLORATION MANAGEMENT CORP	06/26/1980	06/26/1985	909	1831074	07/24/1980	COLORADO	WELD	003N	066W	019
Q033636000	Oil And Gas Lease	FRANK S LUERA ET UX	MARTIN EXPLORATION MANAGEMENT CORP	06/01/1980	06/01/1985	914	1835976	09/15/1980	COLORADO	WELD	003N	066W	019
Q033638000	Oil And Gas Lease	FRANK M LEWIS ET UX	MARTIN EXPLORATION MANAGEMENT CORP	04/28/1980	04/28/1985	905	1826648	06/05/1980	COLORADO	WELD	003N	066W	019

Q033639000	Oil And Gas Lease	STEARNS CORPORATION	MARTIN EXPLORATION MANAGEMENT CORP	09/21/1980	09/21/1985	917		1839419	10/21/1980	COLORADO	WELD	003N	066W	019
Q033640000	Oil And Gas Lease	GERALD G SPENNER ET UX	MARTIN EXPLORATION MANAGEMENT CORP	05/26/1980	05/26/1985	906		1828090	06/23/1980	COLORADO	WELD	003N	066W	019
Q033641000	Oil And Gas Lease	RUTH G LYNCH	MARTIN EXPLORATION MANAGEMENT CORP	10/21/1980	10/21/1985	914		1835971	09/15/1980	COLORADO	WELD	003N	066W	019
Q033642000	Oil And Gas Lease	GILBERT NAVA	MARTIN EXPLORATION MANAGEMENT CORP	08/01/1980	08/01/1985	917		1839411	10/21/1980	COLORADO	WELD	003N	066W	019
Q033643000	Oil And Gas Lease	DANIEL L NAVARRETE ET UX	MARTIN EXPLORATION MANAGEMENT CORP	10/15/1980	10/15/1985	919		1841330	11/13/1980	COLORADO	WELD	003N	066W	019
Q033644000	Oil And Gas Lease	DOMITILA NAVARRETE	MARTIN EXPLORATION MANAGEMENT CORP	06/18/1980	06/18/1985	909		1831108	07/24/1980	COLORADO	WELD	003N	066W	019
Q033645000	Oil And Gas Lease	LEE R LEWIS	MARTIN EXPLORATION MANAGEMENT CORPORATION	09/17/1980	09/17/1985	917		1839406	10/21/1980	COLORADO	WELD	003N	066W	019
Q033646000	Oil And Gas Lease	PIO NAVARRETE ET UX	MARTIN EXPLORATION MANAGEMENT CORP	11/18/1980	11/18/1985	909		1831109	07/24/1980	COLORADO	WELD	003N	066W	019
Q033647000	Oil And Gas Lease	MIKE D NEFF ET UX	MARTIN EXPLORATION MANAGEMENT CORP	07/21/1980	07/21/1985	914		1835992	09/15/1980	COLORADO	WELD	003N	066W	019
Q033648000	Oil And Gas Lease	PLATTEVILLE ELEVATOR	MARTIN EXPLORATION MANAGEMENT CORP	12/05/1980	12/05/1985	917		1839418	10/21/1980	COLORADO	WELD	003N	066W	019
Q033650000	Oil And Gas Lease	BENJAMIN NIETO ET UX	MARTIN EXPLORATION MANAGEMENT CORP	08/20/1980	08/20/1985	914		1836006	09/15/1980	COLORADO	WELD	003N	066W	019
Q033652000	Oil And Gas Lease	DAVID H NISHIMOTO ET UX	MARTIN EXPLORATION MANAGEMENT CORP	06/04/1980	06/04/1985	906		1828087	06/23/1980	COLORADO	WELD	003N	066W	019
Q033653000	Oil And Gas Lease	JAMES P NOEL ET UX	MARTIN EXPLORATION MANAGEMENT CORP	05/06/1980	05/06/1985	909		1831055	07/24/1980	COLORADO	WELD	003N	066W	019
Q033655000	Oil And Gas Lease	JEFFREY CARR ET UX	MARTIN EXPLORATION MANAGEMENT CORP	08/01/1980	08/01/1985	914		1836014	09/15/1980	COLORADO	WELD	003N	066W	019
Q033656000	Oil And Gas Lease	ROBERT PETERS ET UX	MARTIN EXPLORATION MANAGEMENT CORP	09/20/1980	09/20/1985	917		1839405	10/21/1980	COLORADO	WELD	003N	066W	019
Q033657000	Oil And Gas Lease	ISAIAS LOYA ET UX	MARTIN EXPLORATION MANAGEMENT	07/16/1980	07/16/1985	911		1833172	08/18/1980	COLORADO	WELD	003N	066W	019
Q033658000	Oil And Gas Lease	LUPE CASTRO	MARTIN EXPLORATION MANAGEMENT CORP	11/18/1980	11/18/1985	909		1831064	07/24/1980	COLORADO	WELD	003N	066W	019
Q033661000	Oil And Gas Lease	FLORENTINO CHACON ET UX	MARTIN EXPLORATION MANAGEMENT CORP	04/09/1980	04/09/1985	905		1826841	06/05/1980	COLORADO	WELD	003N	066W	019
Q033662000	Oil And Gas Lease	DANIEL DENNISON ET UX	MARTIN EXPLORATION MANAGEMENT CORP	11/18/1980	11/18/1985	909		1831118	07/24/1980	COLORADO	WELD	003N	066W	019
Q033663000	Oil And Gas Lease	WILLIAM LUCAS ET UX	MARTIN EXPLORATION MANAGEMENT	11/18/1980	07/25/1985	914		1836010	09/15/1980	COLORADO	WELD	003N	066W	019
Q033664000	Oil And Gas Lease	VIRGIL R DENT ET UX	MARTIN EXPLORATION MANAGEMENT CORP	10/21/1980	10/21/1985	917		1839413	10/21/1980	COLORADO	WELD	003N	066W	019
Q033665000	Oil And Gas Lease	LAWRENCE CHACON ET UX	MARTIN EXPLORATION MANAGEMENT CORP	07/18/1980	07/18/1985	911		1833168	08/18/1980	COLORADO	WELD	003N	066W	019
Q033666000	Oil And Gas Lease	D L J LIMITED	MARTIN EXPLORATION MANAGEMENT CORP	11/18/1980	11/18/1985	917		1839417	10/21/1980	COLORADO	WELD	003N	066W	019
Q033667000	Oil And Gas Lease	MARK S DOWNING ET UX	MARTIN EXPLORATION MANAGEMENT CORP	11/18/1980	11/18/1985	917		1839416	10/21/1980	COLORADO	WELD	003N	066W	019
Q033668000	Oil And Gas Lease	MANUEL J BELTRAN ET UX	MARTIN EXPLORATION MANAGEMENT CORP	07/09/1980	07/09/1985	909		1831062	07/24/1980	COLORADO	WELD	003N	066W	019
Q033669000	Oil And Gas Lease	MICHAEL FRANK ZAMUDIO ET UX	MARTIN EXPLORATION MANAGEMENT CORP	07/23/1980	07/23/1985	914		1835999	09/15/1980	COLORADO	WELD	003N	066W	019
Q033670000	Oil And Gas Lease	CLOYD C CONLEY SR ET UX	MARTIN EXPLORATION MANAGEMENT CORP	12/05/1980	12/05/1985	909		1831116	07/24/1980	COLORADO	WELD	003N	066W	019
Q033672000	Oil And Gas Lease	WILLIAM M LUCAS ET UX	MARTIN EXPLORATION MANAGEMENT	09/16/1980	09/16/1985	917		1839408	10/21/1980	COLORADO	WELD	003N	066W	019
Q033673000	Oil And Gas Lease	STEVEN E READY ET UX	MARTIN EXPLORATION MANAGEMENT CORP	07/16/1980	07/16/1985	911		1833175	08/18/1980	COLORADO	WELD	003N	066W	019
Q033674000	Oil And Gas Lease	MICHAEL J BLOSSOM	MARTIN EXPLORATION MANAGEMENT CORP	07/25/1980	07/25/1985	914		1835978	09/15/1980	COLORADO	WELD	003N	066W	019
Q033675000	Oil And Gas Lease	LOUIS LEYBA ET UX	MARTIN EXPLORATION MANAGEMENT	07/23/1980	07/23/1985	914		1835998	09/15/1980	COLORADO	WELD	003N	066W	019
Q033676000	Oil And Gas Lease	ENRIQUE LLANAS ET UX	MARTIN EXPLORATION MANAGEMENT	10/21/1980	10/21/1985	914		1836009	09/15/1980	COLORADO	WELD	003N	066W	019
Q033677000	Oil And Gas Lease	BENNIE ZAMORA ET UX	MARTIN EXPLORATION MANAGEMENT CORP	05/14/1980	05/14/1985	905		1826639	06/05/1980	COLORADO	WELD	003N	066W	019
Q033678000	Oil And Gas Lease	JOSEPH M ZAVALA JR ET UX	MARTIN EXPLORATION MANAGEMENT CORP	07/16/1980	07/16/1985	911		1833183	08/18/1980	COLORADO	WELD	003N	066W	019
Q033680000	Oil And Gas Lease	JAMES R CONOVER ET UX	MARTIN EXPLORATION MANAGEMENT CORP	11/18/1980	11/18/1983	909		1831117	07/24/1980	COLORADO	WELD	003N	066W	019
Q033681000	Oil And Gas Lease	ARTHUR G WATSON ET UX	MARTIN EXPLORATION MANAGEMENT CORP	05/02/1980	05/02/1985	905		1826629	06/05/1980	COLORADO	WELD	003N	066W	019
Q033682000	Oil And Gas Lease	WELD COUNTY SCHOOL DISTRICT RE #1	MARTIN EXPLORATION MANAGEMENT CORP	12/05/1980	12/05/1985	914		1835993	09/15/1980	COLORADO	WELD	003N	066W	019
Q033683000	Oil And Gas Lease	BETTY M WESTENBURG	MARTIN EXPLORATION MANAGEMENT CORP	04/28/1980	04/28/1985	905		1826653	06/05/1980	COLORADO	WELD	003N	066W	019
Q033684000	Oil And Gas Lease	RICHARD K WIECHERS ET UX	MARTIN EXPLORATION MANAGEMENT CORP	07/23/1980	07/23/1985	914		1836002	09/15/1980	COLORADO	WELD	003N	066W	019
Q033685000	Oil And Gas Lease	FRITZI S LONG	MARTIN EXPLORATION MANAGEMENT	09/15/1980	09/15/1985	917		1839407	10/21/1980	COLORADO	WELD	003N	066W	019
Q033686000	Oil And Gas Lease	DONALD M STROUP ET UX	MARTIN EXPLORATION MANAGEMENT CORP	06/18/1980	06/18/1985	909		1831127	07/24/1980	COLORADO	WELD	003N	066W	019
Q033687000	Oil And Gas Lease	SANTIAGO ZAMORA ET UX	MARTIN EXPLORATION MANAGEMENT CORP	11/18/1980	11/18/1985	909		1831086	07/24/1980	COLORADO	WELD	003N	066W	019
Q033688000	Oil And Gas Lease	EDNA MAE TAYLOR, TRUSTEE	MARTIN EXPLORATION MANAGEMENT CORP	11/18/1980	11/18/1985	909		1831076	07/24/1980	COLORADO	WELD	003N	066W	019
Q033689000	Oil And Gas Lease	JULIAN R TELLEZ ET UX	MARTIN EXPLORATION MANAGEMENT CORP	04/25/1980	04/25/1985	905		1826652	06/05/1980	COLORADO	WELD	003N	066W	019
Q033690000	Oil And Gas Lease	ANDREW J TERRANOVA ET UX	MARTIN EXPLORATION MANAGEMENT CORP	07/16/1980	07/16/1983	911		1833179	08/18/1980	COLORADO	WELD	003N	066W	019
Q033691000	Oil And Gas Lease	LEONARD TERRANOVA ET AL	MARTIN EXPLORATION MANAGEMENT CORP	07/16/1980	07/16/1983	911		1833180	08/18/1980	COLORADO	WELD	003N	066W	019
Q033692000	Oil And Gas Lease	ROBERT G STEELY ET UX	MARTIN EXPLORATION MANAGEMENT CORP	05/19/1980	05/19/1985	905		1826962	06/09/1980	COLORADO	WELD	003N	066W	019

Exhibit A: Noble Leases

Q033693000	Oil And Gas Lease	PAUL DERRICK RENCK ET UX	MARTIN EXPLORATION MANAGEMENT CORP	07/23/1980	07/23/1985	914		1836997	09/15/1980	COLORADO	WELD	003N	066W	019
Q033694000	Oil And Gas Lease	MARY ET TA LORENZ	MARTIN EXPLORATION MANAGEMENT	06/18/1980	06/18/1985	909		1831106	07/24/1980	COLORADO	WELD	003N	066W	019
Q033695000	Oil And Gas Lease	WILLIAM P BIRKLE ET UX	MARTIN EXPLORATION MANAGEMENT CORP	11/18/1980	11/18/1985	909		1831114	07/24/1980	COLORADO	WELD	003N	066W	019
Q033702000	Oil And Gas Lease	E C BLAZER ET UX	MARTIN EXPLORATION MANAGEMENT CORP	06/04/1980	06/04/1985	909		1831097	07/24/1980	COLORADO	WELD	003N	066W	019
Q033703000	Oil And Gas Lease	WILLIAM A CROSS ET UX	MARTIN EXPLORATION MANAGEMENT CORP	05/08/1980	05/08/1985	909		1831049	07/24/1980	COLORADO	WELD	003N	066W	019
Q033705000	Oil And Gas Lease	ROGER J DAY ET UX	MARTIN EXPLORATION MANAGEMENT CORP	05/09/1980	05/09/1985	909		1831101	07/24/1980	COLORADO	WELD	003N	066W	019
Q033708000	Oil And Gas Lease	MARJORIE V RHODES ET VIR	MARTIN EXPLORATION MANAGEMENT CORP	06/12/1980	06/12/1985	911		1833186	08/18/1980	COLORADO	WELD	003N	066W	019
Q033709000	Oil And Gas Lease	GEORGE P STRAUCH ET AL	MARTIN EXPLORATION MANAGEMENT CORP	05/17/1980	05/17/1985	905		1826961	06/09/1980	COLORADO	WELD	003N	066W	019
Q03371000	Oil And Gas Lease	CURTIS STRONG	MARTIN EXPLORATION MANAGEMENT CORP	05/07/1980	05/07/1985	909		1831052	07/24/1980	COLORADO	WELD	003N	066W	019
Q033720000	Oil And Gas Lease	EMETERIO VALENCIA	MARTIN EXPLORATION MANAGEMENT CORP	05/16/1980	05/16/1985	905		1826960	06/09/1980	COLORADO	WELD	003N	066W	019
Q033721000	Oil And Gas Lease	EMETRIO D VALENCIA ET UX	MARTIN EXPLORATION MANAGEMENT CORP	06/02/1980	06/02/1985	909		1831112	07/24/1980	COLORADO	WELD	003N	066W	019
Q033723000	Oil And Gas Lease	RICHARD V VALENCIA ET UX	MARTIN EXPLORATION MANAGEMENT CORP	06/16/1980	05/16/1985	905		1826959	06/09/1980	COLORADO	WELD	003N	066W	019
Q033725000	Oil And Gas Lease	DONALD F VAN DRIEL	MARTIN EXPLORATION MANAGEMENT CORP	08/20/1980	08/20/1985	914		1836007	09/15/1980	COLORADO	WELD	003N	066W	019
Q033726000	Oil And Gas Lease	JOSEPH M VALESQUEZ ET UX	MARTIN EXPLORATION MANAGEMENT CORP	05/08/1980	05/08/1985	909	927	1831047	07/24/1980	COLORADO	WELD	003N	066W	019
Q033734000	Oil And Gas Lease	CURTIS STRONG	MARTIN EXPLORATION MANAGEMENT CORP	10/25/1980	10/25/1985			1848762	02/03/1981	COLORADO	WELD	003N	066W	019
Q033767000	Oil And Gas Lease	RALPH S SHAFER JR ET UX	MARTIN EXPLORATION MANAGEMENT CORP	11/18/1980	11/18/1985	909		1831075	07/24/1980	COLORADO	WELD	003N	066W	019
Q03377000	Oil And Gas Lease	DENNIS J SHARP ET UX	MARTIN EXPLORATION MANAGEMENT CORP	04/09/1980	04/09/1985	905		1826640	06/05/1980	COLORADO	WELD	003N	066W	019
Q033771000	Oil And Gas Lease	EDITH M SHOEMAKER	MARTIN EXPLORATION MANAGEMENT CORP	10/21/1980	10/21/1985	917		1839410	10/21/1980	COLORADO	WELD	003N	066W	019
Q033774000	Oil And Gas Lease	JOHN SCHONEMAN ET UX	MARTIN EXPLORATION MANAGEMENT CORP	10/21/1980	10/21/1985	914		1836013	09/15/1980	COLORADO	WELD	003N	066W	019
Q033778000	Oil And Gas Lease	ROBERT C SILER ET UX	MARTIN EXPLORATION MANAGEMENT CORP	11/18/1980	11/18/1985	909		1831128	07/24/1980	COLORADO	WELD	003N	066W	019
Q033833000	Oil And Gas Lease	STRONG RENNELS COMPANY	MARTIN EXPLORATION MANAGEMENT CORP	05/07/1980	05/07/1985	909		1831053	07/24/1980	COLORADO	WELD	003N	066W	019
Q033842000	Oil And Gas Lease	JESUS M SANDOVAL ET UX	MARTIN EXPLORATION MANAGEMENT CORP	07/23/1980	07/23/1985	914		1835995	09/15/1980	COLORADO	WELD	003N	066W	019
Q033846000	Oil And Gas Lease	JOE E SANTISTEVAN ET UX	MARTIN EXPLORATION MANAGEMENT CORP	05/02/1980	05/02/1985	905		1826651	06/05/1980	COLORADO	WELD	003N	066W	019
Q033851000	Oil And Gas Lease	RALPH SARCHET ET UX	MARTIN EXPLORATION MANAGEMENT CORP	07/25/1980	07/25/1985	914		1835980	09/15/1980	COLORADO	WELD	003N	066W	019
Q033855000	Oil And Gas Lease	MARGARET E SCHEIDT	MARTIN EXPLORATION MANAGEMENT CORP	06/17/1980	06/17/1985	909		1831124	07/24/1980	COLORADO	WELD	003N	066W	019
Q033863000	Oil And Gas Lease	THOMAS A SCHELL ET UX	MARTIN EXPLORATION MANAGEMENT CORP	06/04/1980	06/04/1985	906		1828089	06/23/1980	COLORADO	WELD	003N	066W	019
Q033865000	Oil And Gas Lease	ROBERT PETERS ET UX	MARTIN EXPLORATION MANAGEMENT CORP	05/08/1980	05/08/1985	909		1831044	04/24/1980	COLORADO	WELD	003N	066W	019
Q033868000	Oil And Gas Lease	J R PETERS ESTATE ET AL	MARTIN EXPLORATION MANAGEMENT CORP	05/08/1980	05/08/1985	909		1831046	07/24/1980	COLORADO	WELD	003N	066W	019
Q033869000	Oil And Gas Lease	MILDRED M SCHISSLER ET AL	MARTIN EXPLORATION MANAGEMENT CORP	12/16/1980	12/16/1985	917		1839397	10/21/1980	COLORADO	WELD	003N	066W	019
Q033871000	Oil And Gas Lease	SEFERINO E PEREZ ET UX	MARTIN EXPLORATION MANAGEMENT CORP	07/18/1980	07/18/1985	911		1833174	08/18/1980	COLORADO	WELD	003N	066W	019
Q033872000	Oil And Gas Lease	JOSE A PEREZ ET UX	MARTIN EXPLORATION MANAGEMENT CORP	07/21/1980	07/21/1985	914		1835987	09/15/1980	COLORADO	WELD	003N	066W	019
Q033874000	Oil And Gas Lease	DIXIE R B QUICK	MARTIN EXPLORATION MANAGEMENT CORP	06/26/1980	06/26/1985	911		1833184	08/18/1980	COLORADO	WELD	003N	066W	019
Q033875000	Oil And Gas Lease	RALPH H PATTEN ET UX	MARTIN EXPLORATION MANAGEMENT CORP	11/18/1980	11/18/1985	909		1831110	07/24/1980	COLORADO	WELD	003N	066W	019
Q033880000	Oil And Gas Lease	EUSEBIO R QUINONEZ ET UX	MARTIN EXPLORATION MANAGEMENT CORP	11/18/1980	11/18/1985	909		1831123	07/24/1980	COLORADO	WELD	003N	066W	019
Q033892000	Oil And Gas Lease	CANDELARIO QUIROZ ET UX	MARTIN EXPLORATION MANAGEMENT CORP	11/18/1980	11/18/1985	909		1831043	07/24/1980	COLORADO	WELD	003N	066W	019
Q033898000	Oil And Gas Lease	PEDRO QUIROZ ET UX	MARTIN EXPLORATION MANAGEMENT CORP	07/21/1980	07/21/1985	914		1835986	09/15/1980	COLORADO	WELD	003N	066W	019
Q033907000	Oil And Gas Lease	DONALD W MORGAN ET UX	MARTIN EXPLORATION MANAGEMENT CORP	04/28/1980	04/28/1985	905		1826649	06/05/1980	COLORADO	WELD	003N	066W	019
Q033909000	Oil And Gas Lease	GERALD E MORGAN ET UX	MARTIN EXPLORATION MANAGEMENT CORP	11/18/1980	11/18/1985	909		1831107	07/24/1980	COLORADO	WELD	003N	066W	019
Q033921000	Oil And Gas Lease	JAMES W MORGAN ET UX	MARTIN EXPLORATION MANAGEMENT CORP	11/18/1980	11/18/1985	909		1831088	07/24/1980	COLORADO	WELD	003N	066W	019
Q033929000	Oil And Gas Lease	JAMES W MORGAN ET UX	MARTIN EXPLORATION MANAGEMENT CORP	05/06/1980	05/06/1985	909		1831454	07/29/1980	COLORADO	WELD	003N	066W	019
Q033932000	Oil And Gas Lease	GERALD JOSEPH MURPHY ET UX	MARTIN EXPLORATION MANAGEMENT CORP	05/08/1980	05/08/1985	909		1831051	07/24/1980	COLORADO	WELD	003N	066W	019
Q033937000	Oil And Gas Lease	HARRY E LAMB ET UX	MARTIN EXPLORATION MANAGEMENT CORP	11/18/1980	11/18/1985	919		1841329	11/13/1980	COLORADO	WELD	003N	066W	019
Q033950000	Oil And Gas Lease	RONALD W LAMPING ET UX	MARTIN EXPLORATION MANAGEMENT CORP	08/01/1980	08/01/1985	914		1835975	09/15/1980	COLORADO	WELD	003N	066W	019
Q033955000	Oil And Gas Lease	GAYLE ANN LATHAM	MARTIN EXPLORATION MANAGEMENT CORP	12/27/1980	12/27/1985	925		1847251	07/19/1981	COLORADO	WELD	003N	066W	019
Q033956000	Oil And Gas Lease	EVERETT L PARSON ET UX	MARTIN EXPLORATION MANAGEMENT CORP	07/18/1980	07/18/1985	911		1833173	08/18/1980	COLORADO	WELD	003N	066W	019
Q033967000	Oil And Gas Lease	JOHN E LEATHERMAN ET UX	MARTIN EXPLORATION MANAGEMENT CORP	05/14/1980	05/14/1985	905		1826636	06/05/1980	COLORADO	WELD	003N	066W	019
Q033969000	Oil And Gas Lease	BOBBY F LEWIS ET UX	MARTIN EXPLORATION MANAGEMENT CORP	08/01/1980	08/01/1985	917		1839420	10/21/1980	COLORADO	WELD	003N	066W	019

Exhibit A: Noble Leases

Q033973000	Oil And Gas Lease	GALDINO LOYA ET UX	MARTIN EXPLORATION MANAGEMENT CORP	07/23/1980	07/23/1985	914		1836000	09/15/1980	COLORADO	WELD	003N	066W	019
Q033974000	Oil And Gas Lease	JOHN M LEE	MARTIN EXPLORATION MANAGEMENT CORP	07/18/1980	07/18/1985	911		1833171	08/18/1980	COLORADO	WELD	003N	066W	019
Q033979000	Oil And Gas Lease	LEWIS C CAMP ESTATE	MARTIN EXPLORATION MANAGEMENT CORPORATION	05/12/1981	05/12/1986	937		1858553	05/22/1981	COLORADO	WELD	003N	066W	019
Q033981000	Oil And Gas Lease	JOSEPH IVAN GENUA	MARTIN EXPLORATION MANAGEMENT CORP	12/27/1980	12/27/1985	925		1848761	02/03/1981	COLORADO	WELD	003N	066W	019
Q033982000	Oil And Gas Lease	RICHARD MORGAN GENUA	MARTIN EXPLORATION MANAGEMENT CORP	12/27/1980	12/27/1985	925		1847260	01/19/1981	COLORADO	WELD	003N	066W	019
Q033983000	Oil And Gas Lease	PAUL D GERUETS ET UX	MARTIN EXPLORATION MANAGEMENT CORP	07/07/1980	07/07/1985	909		1831080	07/24/1980	COLORADO	WELD	003N	066W	019
Q033985000	Oil And Gas Lease	RUITH CAROL CAMP	MARTIN EXPLORATION MANAGEMENT CORP	07/28/1980	07/28/1985	914		1838008	09/15/1980	COLORADO	WELD	003N	066W	019
Q033988000	Oil And Gas Lease	EDDIE VIGIL ET UX	MARTIN EXPLORATION MANAGEMENT CORP	06/26/1980	06/26/1985	911		1833185	08/18/1980	COLORADO	WELD	003N	066W	019
Q033989000	Oil And Gas Lease	CARYLON MARIE VERQUER	MARTIN EXPLORATION MANAGEMENT CORP	08/01/1980	08/01/1985	914		1835973	09/15/1980	COLORADO	WELD	003N	066W	019
Q033992000	Oil And Gas Lease	LARRY S VINCENT ET UX	MARTIN EXPLORATION MANAGEMENT CORP	07/16/1980	07/16/1985	911		1833181	08/18/1980	COLORADO	WELD	003N	066W	019
Q033993000	Oil And Gas Lease	VICTOR E GESTERLING ET UX	MARTIN EXPLORATION MANAGEMENT CORP	11/18/1980	11/18/1985	909		1831090	07/24/1980	COLORADO	WELD	003N	066W	019
Q033994000	Oil And Gas Lease	C JENEVA GREENWOOD	MARTIN EXPLORATION MANAGEMENT CORP	05/30/1980	05/30/1985	909		1831119	07/24/1980	COLORADO	WELD	003N	066W	019
Q033996000	Oil And Gas Lease	GUILLERMO DELA ROSA GUAJARDO	MARTIN EXPLORATION MANAGEMENT CORP	11/18/1980	11/18/1985	909		1831081	07/24/1980	COLORADO	WELD	003N	066W	019
Q033998000	Oil And Gas Lease	BESSIE L WALCK	MARTIN EXPLORATION MANAGEMENT CORP	09/10/1980	09/10/1985	917		1839409	10/23/1980	COLORADO	WELD	003N	066W	019
Q034002000	Oil And Gas Lease	FRANK T WALKER	MARTIN EXPLORATION MANAGEMENT CORP	11/18/1980	11/18/1985	909		1831113	07/24/1980	COLORADO	WELD	003N	066W	019
Q034003000	Oil And Gas Lease	THOMAS G SISSON ET UX	MARTIN EXPLORATION MANAGEMENT CORP	05/16/1980	05/16/1985	909		1831111	07/24/1980	COLORADO	WELD	003N	066W	019
Q034026000	Oil And Gas Lease	NEIL R SMITH ET UX	MARTIN EXPLORATION MANAGEMENT CORP	01/07/1981	01/07/1986	931		1852857	03/23/1981	COLORADO	WELD	003N	066W	019
Q034029000	Oil And Gas Lease	ROGER L SMITH ET UX	MARTIN EXPLORATION MANAGEMENT CORP	07/18/1980	07/18/1985	911		1833178	08/18/1980	COLORADO	WELD	003N	066W	019
Q034036000	Oil And Gas Lease	CARROL WOLFE ET UX	MARTIN EXPLORATION MANAGEMENT CORP	11/18/1980	11/18/1985	909		1831126	07/24/1980	COLORADO	WELD	003N	066W	019
Q034037000	Oil And Gas Lease	FLORENCIO YBABEN ET UX	MARTIN EXPLORATION MANAGEMENT CORP	07/16/1980	07/16/1985	911		1833182	08/18/1980	COLORADO	WELD	003N	066W	019
Q034041000	Oil And Gas Lease	PABLO YBARRA	MARTIN EXPLORATION MANAGEMENT CORP	11/18/1980	11/18/1985	909		1831089	07/24/1980	COLORADO	WELD	003N	066W	019
Q034042000	Oil And Gas Lease	ROBERT G TRUMPP ET UX	MARTIN EXPLORATION MANAGEMENT CORP	07/09/1980	07/09/1985	909		1831084	07/24/1980	COLORADO	WELD	003N	066W	019
Q034047000	Oil And Gas Lease	DAN UHL ET AL	MARTIN EXPLORATION MANAGEMENT CORP	08/01/1980	08/01/1985	914		1835974	09/15/1980	COLORADO	WELD	003N	066W	019
Q034054000	Oil And Gas Lease	MANUEL V RODRIGUEZ	MARTIN EXPLORATION MANAGEMENT CORPORATION	09/22/1980	09/22/1985	917		1839400	10/21/1980	COLORADO	WELD	003N	066W	019
Q034056000	Oil And Gas Lease	JOSE G SANCHEZ ET UX	MARTIN EXPLORATION MANAGEMENT CORP	07/16/1980	07/16/1985	911		1833176	08/18/1980	COLORADO	WELD	003N	066W	019
Q034059000	Oil And Gas Lease	R BRYAN OVERCASH ET UX	MARTIN EXPLORATION MANAGEMENT CORP	07/21/1980	07/21/1985	914		1835988	09/15/1980	COLORADO	WELD	003N	066W	019
Q034062000	Oil And Gas Lease	TOWN OF PLATTEVILLE	MARTIN EXPLORATION MANAGEMENT CORPORATION	09/02/1980	09/02/1985	920		1842351	11/24/1980	COLORADO	WELD	003N	066W	019
Q034063000	Oil And Gas Lease	WILLIAM W POWELL ET UX	MARTIN EXPLORATION MANAGEMENT CORP	03/02/1981	03/02/1986	909		1831070	07/24/1980	COLORADO	WELD	003N	066W	019
Q034065000	Oil And Gas Lease	HORACE E COPELAND ET UX	MARTIN EXPLORATION MANAGEMENT CORP	05/02/1980	05/02/1985	905		1826621	06/05/1980	COLORADO	WELD	003N	066W	019
Q034066000	Oil And Gas Lease	STELLA V BOULTER	MARTIN EXPLORATION MANAGEMENT CORPORATION	09/20/1980	09/20/1985	917		1839404	10/21/1980	COLORADO	WELD	003N	066W	019
Q034068000	Oil And Gas Lease	JOHN W BENSON ET UX	MARTIN EXPLORATION MANAGEMENT CORP	04/07/1980	04/07/1985	905		1826642	06/05/1980	COLORADO	WELD	003N	066W	019
Q034073000	Oil And Gas Lease	TOWN OF PLATTEVILLE	MARTIN EXPLORATION MANAGEMENT CORP	05/12/1980	05/12/1985	905		1826638	06/05/1980	COLORADO	WELD	003N	066W	019
Q034075000	Oil And Gas Lease	ZENON CONTRERAS ET UX	MARTIN EXPLORATION MANAGEMENT CORP	06/26/1980	06/26/1985	914		1836001	09/15/1980	COLORADO	WELD	003N	066W	019
Q034076000	Oil And Gas Lease	VIOLET ELIZABETH WILLIAMS	MARTIN EXPLORATION MANAGEMENT CORP	07/09/1980	07/09/1985	909		1831085	07/24/1980	COLORADO	WELD	003N	066W	019
Q034078000	Oil And Gas Lease	PAUL GUAJARDO JR ET UX	MARTIN EXPLORATION MANAGEMENT CORPORATION	05/12/1981	05/12/1986	937		1858554	05/22/1981	COLORADO	WELD	003N	066W	019
Q034083000	Oil And Gas Lease	PABLO RODRIGES GUAJARDO	MARTIN EXPLORATION MANAGEMENT CORP	11/18/1980	11/18/1985	909		1831082	07/24/1980	COLORADO	WELD	003N	066W	019
Q034089000	Oil And Gas Lease	INEZ G EGNER	MARTIN EXPLORATION MANAGEMENT CORP	06/04/1980	06/04/1985	909		1831103	07/24/1980	COLORADO	WELD	003N	066W	019
Q034093000	Oil And Gas Lease	MARGO EMRICH	MARTIN EXPLORATION MANAGEMENT CORP	09/06/1980	09/06/1985	917		1839421	10/21/1980	COLORADO	WELD	003N	066W	019
Q034095000	Oil And Gas Lease	FLORENCE J BERRY	MARTIN EXPLORATION MANAGEMENT CORPORATION	12/29/1980	12/29/1985	925		1847253	01/19/1981	COLORADO	WELD	003N	066W	019
Q042995000	Oil And Gas Lease	IRENE HORNUNG	PETRO-CANADA RESOURCES (USA) INC	08/11/2009	08/11/2011			3672806	01/29/2010	COLORADO	WELD	004N	068W	028
Q045324000	Oil And Gas Lease	ADAM D HANKINS	WILLIAM J PHELAN	03/24/1970	03/24/1980			1547631	05/19/1970	COLORADO	WELD	005N	067W	022
Q047297001	Oil And Gas Lease	PAUL LINNEBUR	NOBLE ENERGY INC	08/24/2010	08/24/2015	375	1770	3751770	02/22/2011	COLORADO	WELD	005N	067W	034
Q047297002	Oil And Gas Lease	DEANNA LINNEBUR	NOBLE ENERGY INC	08/24/2010	08/24/2015	3751	769	3751769	02/22/2011	COLORADO	WELD	005N	067W	034
Q048746000	Oil And Gas Lease	GREGORY LEE CAREY ET UX	NOBLE ENERGY INC	11/17/2010	11/17/2013			3744716	01/13/2011	COLORADO	WELD	001N	065W	014
Q049960000	Oil And Gas Lease	GRANBERG FAMILY LIMITED PARTNERSHIP	NOBLE ENERGY INC	04/21/2010	04/21/2016			3698828	06/16/2010	COLORADO	WELD	001N	065W	014
Q060375000	Oil And Gas Lease	CHARLES RASMUSSEN ET AL	DAVID L OTT	02/26/1971	02/26/1976			1566550	04/28/1971	COLORADO	WELD	002N	068W	028
Q061183000	Oil And Gas Lease	SUSAN SHOPPER ET AL	NOBLE ENERGY INC	03/01/2010	03/01/2013			3792208	09/14/2011	COLORADO	WELD	005N	067W	034

Exhibit A: Noble Leases

Q061426001	Oil And Gas Lease	CHAMPLIN PETROLEUM COMPANY	BASIN EXPLORATION INC	12/01/1986	12/01/1987	1146	1792	02088976	02/19/1987	COLORADO	WELD	003N	066W	025
Q061426002	Oil And Gas Lease	CHAMPLIN PETROLEUM COMPANY	BASIN EXPLORATION INC	12/01/1986	12/01/1987			02088975	02/19/1987	COLORADO	WELD	003N	066W	025
Q065477000	Oil And Gas Lease	CODY J WESE ET AL	NOBLE ENERGY INC	09/30/2011	09/30/2014			3806615	11/18/2011	COLORADO	WELD	002N	067W	006
Q06655001	Oil And Gas Lease	SIMON VON FELDT	ENERGY MINERALS CORPORATION	01/29/1971	01/28/1976	640		1562316	02/17/1971	COLORADO	WELD	002N	067W	011
Q066786001	Oil And Gas Lease	HUDSON MINERALS LLC ET AL	NOBLE ENERGY INC	03/01/2012	09/01/2013			3834312	03/26/2012	COLORADO	WELD	001N	065W	008
Q066786001	Oil And Gas Lease	HUDSON MINERALS LLC ET AL	NOBLE ENERGY INC	03/01/2012	09/01/2013			3834312	03/26/2012	COLORADO	WELD	001N	065W	009
Q066786003	Oil And Gas Lease	ANSCHUTZ LAND & LIVESTOCK	BEAVER MESA EXPLORATION CO	10/20/1972	10/19/1973	681		1602883	11/30/1972	COLORADO	WELD	001N	065W	008
Q066786004	Oil And Gas Lease	ANSCHUTZ LAND & LIVESTOCK	BEAVER MESA EXPLORATION CO	10/20/1972	10/19/1973	681		1602882	11/30/1972	COLORADO	WELD	001N	065W	008
Q066786005	Oil And Gas Lease	MARGUERITE SHEARSTON	D KIRK TRACY	11/16/1972	11/15/1975	681		1603297	12/11/1972	COLORADO	WELD	001N	065W	008
Q070569001	Oil And Gas Lease	LOCHBUIE LAND I LLC	NOBLE ENERGY INC	10/04/2012	10/04/2014			3880390	10/12/2012	COLORADO	WELD	001N	066W	025
Q070669002	Oil And Gas Lease	LOCHBUIE RESOURCES LLC	NOBLE ENERGY INC	10/04/2012	10/04/2014			3880391	10/12/2012	COLORADO	WELD	001N	066W	025
Q072829000	Oil And Gas Lease	TOWN OF FIRESTONE	NOBLE ENERGY INC	02/08/2012	02/08/2015			3844205	05/08/2012	COLORADO	WELD	002N	067W	006
Q072833000	Oil And Gas Lease	ANDY L KIMBLE ET AL	NOBLE ENERGY INC	08/18/2011	08/18/2014			3850384	08/04/2012	COLORADO	WELD	002N	067W	006
Q072847000	Oil And Gas Lease	BANK MIDWEST N A	NOBLE ENERGY INC	11/01/2011	11/01/2014			3850382	06/04/2012	COLORADO	WELD	002N	067W	006
Q076894000	Oil And Gas Lease	J ROBERT SCHLAGEL ET UX	BUDDY BAKER	10/09/1979	10/09/1984			1808753	29167		WELD	003N	067W	004
0971000	Oil And Gas Lease	JAMES I MASSEY ETAL	MARTIN EXPLORATION MANAGEMENT	04/07/1980	05/13/1989			1824457 1849760 1849761 1849762 1849763	5/9/1980 2/17/1981 2/17/1981 2/17/1981 2/17/1981	COLORADO	WELD	001N	066W	022
0974000	Oil And Gas Lease	DONALD M DREYER	LOREN E SMITH	04/07/1971	07/07/1971	641		1562957	03/01/1971	COLORADO	WELD	001N	066W	028
0976001	Oil And Gas Lease	GEORGE F MASSEY JR ET UX	J B BENNETT	05/06/1970	05/06/1980	626		1548069	05/26/1970	COLORADO	WELD	001N	066W	028
0976002	Oil And Gas Lease	FLOYD P MASSEY ET UX	J B BENNETT	05/06/1970	05/06/1980	626		1548070	05/26/1970	COLORADO	WELD	001N	066W	028
0976003	Oil And Gas Lease	HOWARD A MASSEY ET UX	J B BENNETT	05/06/1970	05/06/1980	629		1550843	07/07/1970	COLORADO	WELD	001N	066W	028
0983001	Oil And Gas Lease	ALICE BARCLAY ESTATE	MARTIN EXPLORATION MANAGEMENT COMPANY	06/21/1991	06/21/2001	1307		2259817	08/16/1991	COLORADO	WELD	001N	067W	006
0983002	Oil And Gas Lease	ALICE BARCLAY ESTATE	MARTIN EXPLORATION MANAGEMENT COMPANY	07/26/1991	07/26/2001	1307		2259818	08/16/1991	COLORADO	WELD	001N	067W	006
0984000	Oil And Gas Lease	FIRST NATIONAL BANK OF DEN	COLORADO ENERGY CORPORATION	03/28/1972	03/28/1977	668		1589796	05/18/1972	COLORADO	WELD	001N	067W	006
0985000	Oil And Gas Lease	WELD COUNTY COLORADO	AMOCO PRODUCTION COMPANY	10/28/1971	10/28/1976	659		1580913	12/27/1971	COLORADO	WELD	001N	067W	006
0986000	Oil And Gas Lease	WELD COUNTY COLORADO	MARTIN OIL SERVICE INC	02/14/1973	02/14/1978	668		1609514	03/21/1973	COLORADO	WELD	001N	067W	006
0987000	Oil And Gas Lease	DACONO TOWNSITE COMPANY	COLORADO ENERGY CORPORATION	12/20/1971	12/20/1976	662		1583540	02/10/1972	COLORADO	WELD	001N	067W	006
0988000	Oil And Gas Lease	FIRST NATIONAL BANK DENVER	DACONA PRODUCTION COMPANY	01/09/1975	01/09/1985	730		1652446	01/21/1975	COLORADO	WELD	001N	067W	006
0989000	Oil And Gas Lease	GUY A MERTZ ET UX	MARTIN OIL SERVICE INC	02/01/1979	02/01/1984	869		1790558	05/15/1979	COLORADO	WELD	001N	067W	006
0990000	Oil And Gas Lease	TOWN OF DACONA	MARTIN OIL SERVICE INC	12/01/1978	12/01/1981	861		1782740	02/26/1979	COLORADO	WELD	001N	067W	006
0991000	Oil And Gas Lease	CHAMPLIN PETROLEUM COMPANY	COLORADO ENERGY CORPORATION	03/07/1974	03/07/1975	715		1636626	05/16/1974	COLORADO	WELD	001N	067W	006
0992000	Oil And Gas Lease	TOWN OF DACONO	COLORADO ENERGY CORPORATION	06/14/1972	06/14/1975	672		1593775	07/18/1972	COLORADO	WELD	001N	067W	006
2491000	Oil And Gas Lease	EMCO DEVELOPMENT COMPANY	COLORADO ENERGY CORPORATION	07/01/1971	07/01/1973	655		1577320	10/21/1971	COLORADO	WELD	001N	067W	006
Q066915000	Oil And Gas Lease	BRIAN W HARTMAN	MARTIN EXPLORATION MANAGEMENT	06/21/1991	06/21/1992	1305	1269	2257114	07/23/1991	COLORADO	WELD	001N	067W	006
1331001	Oil And Gas Lease	HELEN M PARKER TRUST	ENERGY MINERALS CORPORATION	06/09/1970	06/09/1975	631		1553039	08/14/1970	COLORADO	WELD	002N	066W	031
1331002	Oil And Gas Lease	CAROL LOUISE MONISMITH ESTATE	ENERGY MINERALS CORPORATION	06/09/1970	06/09/1975	631		1553040	08/14/1970	COLORADO	WELD	002N	066W	031
1912000	Oil And Gas Lease	HARRY A EWING ET UX	MACHII-ROSS PETROLEUM CO	05/07/1975	05/07/1976	738		1660378	05/15/1975	COLORADO	WELD	002N	066W	031
1331001	Oil And Gas Lease	HELEN M PARKER TRUST	ENERGY MINERALS CORPORATION	06/09/1970	06/09/1975	631		1553039	08/14/1970	COLORADO	WELD	002N	067W	036
1331002	Oil And Gas Lease	CAROL LOUISE MONISMITH ESTATE	ENERGY MINERALS CORPORATION	06/09/1970	06/09/1975	631		1553040	08/14/1970	COLORADO	WELD	002N	067W	036
0915000	Oil And Gas Lease	DAVID MICHAEL KILPATRICK	COLORADO ENERGY CORPORATION	05/26/1971	05/25/1973	648		1569994	06/18/1971	COLORADO	WELD	002N	068W	024
0916000	Oil And Gas Lease	GARY KENNETH WALTER ET UX	COLORADO ENERGY CORPORATION	05/26/1971	05/25/1973	668		1589540	05/15/1972	COLORADO	WELD	002N	068W	024
0929000	Oil And Gas Lease	DONALD JAMES ADSIT ET UX	COLORADO ENERGY CORPORATION	05/26/1971	05/25/1973	648		1569993	06/18/1971	COLORADO	WELD	002N	068W	024
0937000	Oil And Gas Lease	TOWN OF FREDERICK	COLORADO ENERGY CORPORATION	05/26/1971	05/25/1973	648		1569991	06/18/1971	COLORADO	WELD	002N	068W	024
0938000	Oil And Gas Lease	WALLACE C WHITE	COLORADO ENERGY CORPORATION	05/26/1971	05/25/1973	667		1589377	05/11/1972	COLORADO	WELD	002N	068W	024
0939001	Oil And Gas Lease	THOMAS J WALSH	COLORADO ENERGY CORPORATION	05/26/1971	05/25/1973	648		1569992	06/18/1971	COLORADO	WELD	002N	068W	024

Exhibit A: Noble Leases

0940000	Oil And Gas Lease	HOWARD L CHAMBERS ET UX	COLORADO ENERGY CORPORATION	05/26/1971	05/25/1973	648		1569995	06/19/1971	COLORADO	WELD	002N	068W	024
Q066786006	Oil And Gas Lease	ANSCHUTZ LAND & LIVESTOCK	BEAVER MESA EXPLORATION CO	10/20/1972	10/19/1973	681		1602684	11/30/1972	COLORADO	WELD	001N	065W	009
2190001	Oil And Gas Lease	BURHL COOKE ET UX - TRACT 1	BEAVER MESA EXPLORATION CO	08/25/1971	08/25/1976	658		1579774	12/07/1971	COLORADO	WELD	001N	065W	017
1396001	Oil And Gas Lease	HENRY MAUL ET UX	ENERGY MINERALS CORPORATION	02/18/1971	02/17/1972	641		1563067	03/02/1971	COLORADO	WELD	002N	067W	011
1396002	Oil And Gas Lease	WILHELM WEIGELE ET AL	ENERGY MINERALS CORPORATION	02/23/1971	02/23/1972	642		1564003	03/17/1971	COLORADO	WELD	002N	067W	011
2618000	Oil And Gas Lease	JAMES V CARLSON ET UX	ENERGY MINERALS CORPORATION	02/24/1971	02/23/1972	641		1563212	03/04/1971	COLORADO	WELD	002N	067W	011
7610068000	Oil And Gas Lease	GEORGE SCHMIDT ET UX	ENERGY MINERALS CORPORATION	10/22/1970	10/22/1973	636		1557738	11/19/1970	COLORADO	WELD	001N	066W	030
7610068000	Oil And Gas Lease	GEORGE SCHMIDT ET UX	ENERGY MINERALS CORPORATION	10/22/1970	10/22/1973	636		1557738	11/19/1970	COLORADO	WELD	001N	067W	035
7610068000	Oil And Gas Lease	GEORGE SCHMIDT ET UX	ENERGY MINERALS CORPORATION	10/22/1970	10/22/1973	636		1557738	11/19/1970	COLORADO	WELD	001N	067W	036
32465A	Oil And Gas Lease	LILLIAN M MYERS	BEAVER MESA EXPLORATION CO	09/27/1973	09/27/1983	705		1628851	12/19/1973	COLORADO	WELD	001N	068W	024
32465B	Oil And Gas Lease	CLAYTON COAL COMPANY	BEAVER MESA EXPLORATION CO	10/17/1973	10/16/1976	705		1626852	12/19/1973	COLORADO	WELD	001N	068W	024
32465C	Oil And Gas Lease	CLARENCE LAURIDSON ET AL	BEAVER MESA EXPLORATION CO	12/03/1973	12/02/1976	708		1629875	02/08/1974	COLORADO	WELD	001N	068W	024
0955001	Oil And Gas Lease	OLIVE AISTROPE LAMB ET AL	ENERGY MINERALS CORPORATION	05/26/1970	05/26/1980	629		1551391	07/16/1970	COLORADO	WELD	002N	066W	020
2158000	Oil And Gas Lease	USA COC 54681	MARTIN EXPLORATION	08/01/1991	07/31/2011			UNRECORDED		COLORADO	WELD	002N	066W	020
0955001	Oil And Gas Lease	OLIVE AISTROPE LAMB ET AL	ENERGY MINERALS CORPORATION	06/26/1970	05/26/1980	629		1551391	07/16/1970	COLORADO	WELD	002N	066W	029
0956000	Oil And Gas Lease	CLAY E BRAND ET UX	ENERGY MINERALS CORPORATION	02/18/1971	02/18/1976	642		1564190	03/22/1971	COLORADO	WELD	002N	066W	029
1323000	Oil And Gas Lease	PLATTE VALLEY EQUIPMENT INC	MARTIN OIL SERVICE INC	09/22/1975	09/22/1983	750		1672082 RE-RECORDED AT 1689308	10/14/1975 RE-RECORDED ON 5/24/1976	COLORADO	WELD	002N	066W	029
1324000	Oil And Gas Lease	NEIL A PUTNAM ET AL	RAY O BROWNIE	12/08/1970	12/08/1975	639		1560602	01/15/1971	COLORADO	WELD	002N	066W	029
1325000	Oil And Gas Lease	WILLIAM A MALLORY JR ET UX	H L WILLETT	06/14/1974	06/14/1976	717		1639314	06/25/1974	COLORADO	WELD	002N	066W	029
2158000	Oil And Gas Lease	USA COC 54681	MARTIN EXPLORATION	08/01/1991	07/31/2011			UNRECORDED		COLORADO	WELD	002N	066W	029
32348000	Oil And Gas Lease	WILLIAM A MALLORY JR ET UX	BATAA OIL INC	06/18/1998	06/18/1999			2629766	07/31/1998	COLORADO	WELD	002N	066W	029
32429000	Oil And Gas Lease	HAZEL MCHALE	T S PACE	02/07/1970	02/07/1980			1557070	11/05/1970	COLORADO	WELD	002N	067W	005
0623000	Oil And Gas Lease	MARTIN T HART ET UX	ENERGY MINERALS CORPORATION	06/03/1970	06/03/1972	629		1550984	07/09/1970	COLORADO	WELD	002N	067W	023
32428000	Oil And Gas Lease	THE LUPTON MEADOWS DITCH COMPANY	PAN AMERICAN PETROLEUM CORPORATION	01/25/1971	01/25/1976	641		1562727	02/23/1971	COLORADO	WELD	002N	067W	023
32428000	Oil And Gas Lease	THE LUPTON MEADOWS DITCH COMPANY	PAN AMERICAN PETROLEUM CORPORATION	01/25/1971	01/25/1976	641		1562727	02/23/1971	COLORADO	WELD	002N	067W	024
0623000	Oil And Gas Lease	MARTIN T HART ET UX	ENERGY MINERALS CORPORATION	06/03/1970	06/03/1972	629		1550984	07/09/1970	COLORADO	WELD	002N	067W	026
0637000	Oil And Gas Lease	DONALD A PARKER ETUX	ENERGY MINERALS CORP	07/11/1970	07/10/1975	632		1553503	08/24/1970	COLORADO	WELD	002N	067W	026
32427000	Oil And Gas Lease	WELD COUNTY	LELAND S VANCE	04/29/1970	04/29/1975	630		1551544	07/20/1970	COLORADO	WELD	002N	067W	026
32428000	Oil And Gas Lease	THE LUPTON MEADOWS DITCH COMPANY	PAN AMERICAN PETROLEUM CORPORATION	01/25/1971	01/25/1976	641		1562727	02/23/1971	COLORADO	WELD	002N	067W	026
32429000	Oil And Gas Lease	HAZEL MCHALE	T S PACE	02/07/1970	02/07/1980			1557070	11/05/1970	COLORADO	WELD	002N	067W	026
0623000	Oil And Gas Lease	MARTIN T HART ET UX	ENERGY MINERALS CORPORATION	06/03/1970	06/03/1972	629		1550984	07/09/1970	COLORADO	WELD	002N	067W	027
0623000	Oil And Gas Lease	MARTIN T HART ET UX	ENERGY MINERALS CORPORATION	06/03/1970	06/03/1972	629		1550984	07/09/1970	COLORADO	WELD	002N	067W	028
32427000	Oil And Gas Lease	WELD COUNTY	LELAND S VANCE	04/29/1970	04/29/1975	630		1551544	07/20/1970	COLORADO	WELD	002N	067W	031
32429000	Oil And Gas Lease	HAZEL MCHALE	T S PACE	02/07/1970	02/07/1980			1557070	11/05/1970	COLORADO	WELD	003N	067W	032
1368000	Oil And Gas Lease	WELD COUNTY COLORADO	J E MASSEY	08/20/1980	08/19/1985	912		1833966	08/25/1980	COLORADO	WELD	003N	066W	019
2165000	Oil And Gas Lease	WELD COUNTY	AMOCO PRODUCTION COMPANY	09/30/1975	09/30/1976	750		1672108	10/14/1975	COLORADO	WELD	001N	066W	019
2213003	Oil And Gas Lease	WELD COUNTY COLORADO	THOMAS G VESSELS	04/18/1973	04/18/1975	692		1613709	05/22/1973	COLORADO	WELD	001N	066W	024
2303000	Oil And Gas Lease	WELD COUNTY COLORADO	GERRITY OIL AND GAS CORPORATION	06/02/1993	06/01/1996	1394		2343633	07/29/1993	COLORADO	WELD	002N	068W	012
31911000	Oil And Gas Lease	WELD COUNTY COLORADO	AMOCO PRODUCTION COMPANY	10/28/1971	10/28/1976	659		1580925	12/27/1971	COLORADO	WELD	002N	068W	034
32335000	Oil And Gas Lease	WELD COUNTY BOARD OF COMMI	SOCO WATTENBERG CORPORATION	12/14/1992	12/13/1995	1366		2317806	01/11/1993	COLORADO	WELD	002N	068W	032
PC100104000	Oil And Gas Lease	WELD COUNTY BOARD OF COUNTY COMMISSIONERS	PRIMA OIL & GAS COMPANY	08/21/2000	08/21/2004			2803485	10/30/2000	COLORADO	WELD	006N	067W	034



INsofar AND ONLY INsofar AS THE ABOVE DESCRIBED LEASES COVER AND AFFECT THE FOLLOWING LANDS:

- TOWNSHIP 1 NORTH, RANGE 65 WEST, SECTIONS 1 THROUGH 36
- TOWNSHIP 1 NORTH, RANGE 66 WEST, SECTIONS 1 THROUGH 13 AND 15 THROUGH 36
- TOWNSHIP 1 NORTH, RANGE 67 WEST, SECTIONS 1 THROUGH 36
- TOWNSHIP 1 NORTH, RANGE 68 WEST, SECTIONS 1,2,3,4,9,10,11,12,13,14,15,16,21,22,23,24,25,26,35,36
- TOWNSHIP 2 NORTH, RANGE 65 WEST, SECTIONS 1 THROUGH 36
- TOWNSHIP 2 NORTH, RANGE 66 WEST, SECTIONS 1 THROUGH 36
- TOWNSHIP 2 NORTH, RANGE 67 WEST, SECTIONS 1 THROUGH 36
- TOWNSHIP 2 NORTH, RANGE 68 WEST, SECTIONS 1,2,11,12,13,14,23,24,25,26,27,28,33,34,35,36
- TOWNSHIP 3 NORTH, RANGE 65 WEST, SECTIONS 6,7,8,9,16,17,18,19,20,21,28,29,30,31,32,33
- TOWNSHIP 3 NORTH, RANGE 66 WEST, SECTIONS 1 THROUGH 36
- TOWNSHIP 3 NORTH, RANGE 67 WEST, SECTIONS 1 THROUGH 36
- TOWNSHIP 3 NORTH, RANGE 68 WEST, SECTIONS 1,2,11,12,13,14,23,24,25,26,35,36
- TOWNSHIP 4 NORTH, RANGE 67 WEST, SECTIONS 3,4,5,6,7,8,9,10,15,16,17,18,19,20,21,28,29,30,31,32,33
- TOWNSHIP 4 NORTH, RANGE 68 WEST, SECTIONS 9,10,11,12,13,14,15,16,21,22,23,24,25,26,27,28,33,34,35,36
- TOWNSHIP 5 NORTH, RANGE 67 WEST, SECTIONS 3,4,5,6,7,8,9,10,15,16,17,18,19,20,21,22,27,28,29,30,31,32,33,34
- TOWNSHIP 6 NORTH, RANGE 67 WEST, SECTIONS 19,20,21,22,27,28,29,30,31,32,33,34

ANY AND ALL OTHER LANDS COVERED BY SAID LEASES ARE EXPRESSLY EXCLUDED HEREFROM.

END OF EXHIBIT

Exhibit B
Anadarko Area

- TOWNSHIP 1 NORTH, RANGE 65 WEST, SECTIONS 1 THROUGH 36
- TOWNSHIP 1 NORTH, RANGE 66 WEST, SECTIONS 1 THROUGH 36
- TOWNSHIP 1 NORTH, RANGE 67 WEST, SECTIONS 1 THROUGH 36
- TOWNSHIP 1 NORTH, RANGE 68 WEST, SECTIONS 1, 2, 3, 4, 9, 10, 11, 12, 13, 14, 15, 16, 21, 22, 23, 24, 25, 26, 35, 36
- TOWNSHIP 2 NORTH, RANGE 65 WEST, SECTIONS 1 (W 1/2), 2 THROUGH 36
- TOWNSHIP 2 NORTH, RANGE 66 WEST, SECTIONS 1 THROUGH 36
- TOWNSHIP 2 NORTH, RANGE 67 WEST, SECTIONS 1 THROUGH 36
- TOWNSHIP 2 NORTH, RANGE 68 WEST, SECTIONS 1, 2, 11, 12, 13, 14, 23, 24, 25, 26, 27, 28, 33, 34, 35, 36
- TOWNSHIP 3 NORTH, RANGE 65 WEST, SECTIONS 6, 7, 8, 9, 16, 17, 18, 19, 20, 21, 28, 29, 30, 31, 32, 33
- TOWNSHIP 3 NORTH, RANGE 66 WEST, SECTIONS 1 THROUGH 36
- TOWNSHIP 3 NORTH, RANGE 67 WEST, SECTIONS 1 THROUGH 36
- TOWNSHIP 3 NORTH, RANGE 68 WEST, SECTIONS 1, 2, 11, 12, 13, 14, 23, 24, 25, 26, 35, 36
- TOWNSHIP 4 NORTH, RANGE 67 WEST, SECTIONS 3, 4, 5, 6, 7, 8, 9, 10, 15, 16, 17, 18, 19, 20, 21, 28, 29, 30, 31, 32, 33
- TOWNSHIP 4 NORTH, RANGE 68 WEST, SECTIONS 9, 10, 11, 12, 13, 14, 15, 16, 21, 22, 23, 24, 25, 26, 27, 28, 33, 34, 35, 36
- TOWNSHIP 5 NORTH, RANGE 67 WEST, SECTIONS 3, 4, 5, 6, 7, 8, 9, 10, 15, 16, 17, 18, 19, 20, 21, 22, 27, 28, 29, 30, 31, 32, 33, 34
- TOWNSHIP 6 NORTH, RANGE 67 WEST, SECTIONS 19, 20, 21, 22, 27, 28, 29, 30, 31, 32, 33, 34

Exhibit C
Noble Wells

3972248 **Pages: 50 of 176**
10/21/2013 04:09 PM R Fee:\$886.00
Steve Moreno, Clerk and Recorder, Weld County, CO



STATE	COUNTY	CMPL RC	WELL	CMPL RC NAME	API NUM	TWP	RGE	SEC	OPERATOR NAME
CO	WELD	435849302	425849301	MATHEWS 4A-14H NI	5123336975	1N	66W	14	ENCANA OIL & GAS (USA) INC
CO	WELD	434405251	424405178	1415 CORP GU D 1 CN	512308938	2N	67W	25	ANADARKO PETROLEUM CORP
CO	WELD	435814251	425814217	ABBEY STATE V16-77HN NI	512334631	2N	67W	16	NOBLE ENERGY, INC
CO	WELD	432128817	422128689	ACORD 29-15L CN	512317721	3N	67W	29	NOBLE ENERGY, INC
CO	WELD	432128816	422128689	ACORD 29-15L JS	512317721	3N	67W	29	NOBLE ENERGY, INC
CO	WELD	435665168	425665167	ACORD 38-30	512327081	3N	67W	32	KERR-MCGEE OIL & GAS ONSHORE LP
CO	WELD	435689174	422128690	ACORD_CHADBURN UNIT 01 CD	512315440	3N	67W	29	NOBLE ENERGY, INC
CO	WELD	432128819	422128690	ACORD_CHADBURN UNIT 01 JS	512315440	3N	67W	29	NOBLE ENERGY, INC
CO	WELD	434405272	424405199	ADAM TEN 1-A JS	512308740	1N	65W	31	ENCANA OIL & GAS USA INC
CO	WELD	434403889	424403783	ADAMS WW 17-01 CN	512323812	1N	66W	17	NOBLE ENERGY, INC
CO	WELD	434446430	424446257	ADAMS WW 17-08X CN	512325192	1N	66W	17	NOBLE ENERGY, INC
CO	WELD	434405276	424405203	ALBERT SACK C-1	512309845	1N	67W	31	ANADARKO PETROLEUM CORP
CO	WELD	434405277	424405204	ALBERT SACK F-1	512310092	1N	67W	31	KP KAUFFMAN CO INC
CO	WELD	432128863	422128710	ALE PART 01-29 CN	512314579	2N	66W	29	NOBLE ENERGY, INC
CO	WELD	434422871	422128710	ALE PART 01-29 SX	512314579	2N	66W	29	NOBLE ENERGY, INC
CO	WELD	432128865	422128711	ALE PART W 29-09J1 JS	512319856	2N	66W	29	NOBLE ENERGY, INC
CO	WELD	432128867	422128712	ALE PART W 29-10D1 JS	512319687	2N	66W	29	NOBLE ENERGY, INC
CO	WELD	432128869	422128713	ALE PART W 29-16J1 DK	512319897	2N	66W	29	NOBLE ENERGY, INC
CO	WELD	435687750	422128713	ALE PART W 29-16J1 J	512319897	2N	66W	29	NOBLE ENERGY, INC
CO	WELD	435682809	425682808	ALE W 29-18 CN	512328059	2N	66W	29	NOBLE ENERGY, INC
CO	WELD	435676669	425676668	ALE W 29-20D CN	512328060	2N	66W	29	NOBLE ENERGY, INC
CO	WELD	435676670	425676668	ALE W 29-20D JS	512328060	2N	66W	29	NOBLE ENERGY, INC
CO	WELD	435674882	425674881	ALE W 29-21 CN	512328065	2N	66W	29	NOBLE ENERGY, INC
CO	WELD	435676673	425676671	ALE W 29-22 CN	512328056	2N	66W	29	NOBLE ENERGY, INC
CO	WELD	435676672	425676671	ALE W 29-22 JS	512328056	2N	66W	29	NOBLE ENERGY, INC
CO	WELD	435674884	425674883	ALE W 29-24 CN	512328064	2N	66W	29	NOBLE ENERGY, INC
CO	WELD	435674731	425674730	ALLEN X 28-01 CN	512326952	2N	65W	28	NOBLE ENERGY, INC
CO	WELD	435674733	425674732	ALLEN X 28-08 CN	512326954	2N	65W	28	NOBLE ENERGY, INC
CO	WELD	432129437	422129323	AMATO 11-01 CN	512322411	1N	66W	1	NOBLE ENERGY, INC
CO	WELD	432129436	422129323	AMATO 11-01 JS	512322411	1N	66W	1	NOBLE ENERGY, INC
CO	WELD	434403895	424403786	AMATO 12-01 JS	512323949	1N	66W	1	NOBLE ENERGY, INC
CO	WELD	432129439	422129324	AMATO 22-01 JS	512322916	1N	66W	1	NOBLE ENERGY, INC
CO	WELD	434423442	424423339	AMATO USX WW 1-3 JSD	512323950	1N	66W	1	NOBLE ENERGY, INC
CO	WELD	435697461	4256663791	AMATO WW 1-19 CN	512325722	1N	66W	1	NOBLE ENERGY, INC
CO	WELD	435663792	425663791	AMATO WW 1-19 JSD	512325722	1N	66W	1	NOBLE ENERGY, INC

Exhibit C: Noble Wells

STATE	COUNTY	CMPLRG	Well	CMPLRG NAME	API NUM	TWP	RGE	SEC	OPERATOR NAME
CO	WELD	435774813	425774710	AMEN 1 CD	512310593	5N	67W	19	NOBLE ENERGY, INC
CO	WELD	435744169	425744168	ANDERSON L 09-24 CN	512329660	3N	66W	9	NOBLE ENERGY, INC
CO	WELD	434422875	422129698	APPEL 04-29 CN	512314913	2N	66W	29	NOBLE ENERGY, INC
CO	WELD	432129882	422129698	APPEL 04-29 JS	512314913	2N	66W	29	NOBLE ENERGY, INC
CO	WELD	432129884	422129699	APPEL HEIRS 32-03K6 JS	512318752	2N	66W	32	NOBLE ENERGY, INC
CO	WELD	432129886	422129700	APPEL HEIRS 32-30 DK	512316616	2N	66W	32	NOBLE ENERGY, INC
CO	WELD	432129889	422129701	APPEL HEIRS W 32-05DI DK	512319736	2N	66W	32	NOBLE ENERGY, INC
CO	WELD	432129888	422129701	APPEL HEIRS W 32-05DI JS	512319736	2N	66W	32	NOBLE ENERGY, INC
CO	WELD	435673903	425673902	ARENDS X 21-02 CN	512325916	2N	65W	21	NOBLE ENERGY, INC
CO	WELD	435673905	425673904	ARENDS X 21-08 CN	512327027	2N	65W	21	NOBLE ENERGY, INC
CO	WELD	435690791	425673904	ARENDS X 21-08 DK	512327027	2N	65W	21	NOBLE ENERGY, INC
CO	WELD	435673911	425673910	ARENDS X 21-09 CN	512325915	2N	65W	21	NOBLE ENERGY, INC
CO	WELD	435690840	425673910	ARENDS X 21-09 JSD	512325915	2N	65W	21	NOBLE ENERGY, INC
CO	WELD	432130443	422130320	ARISTOCRAT ANGUS 01 CN	512308284	3N	65W	8	NOBLE ENERGY, INC
CO	WELD	434422879	422130320	ARISTOCRAT ANGUS 01 JS	512308284	3N	65W	8	NOBLE ENERGY, INC
CO	WELD	435835977	425835976	ARISTOCRAT ANGUS 04-08-04 CD	512333996	3N	65W	9	ENCANA OIL & GAS (USA) INC
CO	WELD	435835978	425835976	ARISTOCRAT ANGUS 04-08-04 JS	512333996	3N	65W	9	ENCANA OIL & GAS (USA) INC
CO	WELD	435849396	425835976	ARISTOCRAT ANGUS 04-08-04 NI	512333996	3N	65W	9	ENCANA OIL & GAS (USA) INC
CO	WELD	435781013	425781011	ARISTOCRAT ANGUS 2-4-8 CN	512330575	3N	65W	8	ENCANA OIL & GAS (USA) INC
CO	WELD	435836584	425836583	ARISTOCRAT ANGUS 6-0-8	512334281	3N	65W	8	ENCANA OIL & GAS (USA) INC
CO	WELD	435781016	425781015	ARISTOCRAT ANGUS 6-4-8 CN	512331038	3N	65W	8	ENCANA OIL & GAS (USA) INC
CO	WELD	432130452	422130324	ARNDT 01 JS	512310399	2N	65W	30	NOBLE ENERGY, INC
CO	WELD	432130454	422130325	ARNDT 28-04P JS	512316299	2N	65W	28	NOBLE ENERGY, INC
CO	WELD	434403897	424403787	ARROWHD FM 31-23 CN	512324025	2N	66W	23	NOBLE ENERGY, INC
CO	WELD	434403899	424403788	ARROWHD FM 32-23 CD	512324028	2N	66W	23	NOBLE ENERGY, INC
CO	WELD	434422880	422130329	ARROWHD FM 41-23 CD	512322432	2N	66W	23	NOBLE ENERGY, INC
CO	WELD	432130462	422130329	ARROWHD FM 41-23 JS	512322432	2N	66W	23	NOBLE ENERGY, INC
CO	WELD	432130465	422130330	ARROWHD FM USX W 23-17 CN	512311253	2N	66W	23	NOBLE ENERGY, INC
CO	WELD	432130464	422130330	ARROWHD FM USX W 23-17 JS	512311253	2N	66W	23	NOBLE ENERGY, INC
CO	WELD	435662211	425662210	ARROWHD FM USX W 23-8 CN	512325029	2N	66W	23	NOBLE ENERGY, INC
CO	WELD	435813012	425813011	ASPEN STATE V16-75HN NI	512334633	2N	67W	16	NOBLE ENERGY, INC
CO	WELD	435662291	425662290	AURORA 37-30 CN	512327365	3N	67W	30	KERR MCGEE O&G ONSHORE LP

Exhibit C: Noble Wells

STATE	COUNTY	CMPLC	WELL	CMPLC NAME	API NUM	TWP	RGE	SEC	OPERATOR NAME
CO	WELD	434405427	424405327	AXELSON 24-19 CN	512318499	3N	66W	19	ANADARKO PETROLEUM CORP
CO	WELD	435825114	422130349	B & M 22-05 GH	512323376	2N	65W	5	NOBLE ENERGY, INC
CO	WELD	432130509	422130349	B & M 22-05 JS	512323376	2N	65W	5	NOBLE ENERGY, INC
CO	WELD	432130499	422130345	B+B H 30-17 CD	512322306	3N	65W	30	NOBLE ENERGY, INC
CO	WELD	432130501	422130346	B+M 11-05 JS	512323375	2N	65W	5	NOBLE ENERGY, INC
CO	WELD	432130504	422130347	B+M 12-05 CD	512322603	2N	65W	5	NOBLE ENERGY, INC
CO	WELD	432130503	422130347	B+M 12-05 JS	512322603	2N	65W	5	NOBLE ENERGY, INC
CO	WELD	432130507	422130348	B+M 21-05 CN	512322115	2N	65W	5	NOBLE ENERGY, INC
CO	WELD	432130506	422130348	B+M 21-05 JS	512322115	2N	65W	5	NOBLE ENERGY, INC
CO	WELD	432130511	422130350	B+M 31-05 JS	512323522	2N	65W	5	NOBLE ENERGY, INC
CO	WELD	432130514	422130351	B+M 32-05 CN	512322117	2N	65W	5	NOBLE ENERGY, INC
CO	WELD	432130513	422130351	B+M 32-05 JS	512322117	2N	65W	5	NOBLE ENERGY, INC
CO	WELD	432130516	422130352	B+M 42-05 CN	512320805	2N	65W	5	NOBLE ENERGY, INC
CO	WELD	432130908	422130707	B+M USX X 05-01 CN	512311056	2N	65W	5	NOBLE ENERGY, INC
CO	WELD	432130907	422130707	B+M USX X 05-01 JS	512311056	2N	65W	5	NOBLE ENERGY, INC
CO	WELD	435689705	422130708	B+M USX X 05-04 CD	512314381	2N	65W	5	NOBLE ENERGY, INC
CO	WELD	432130910	422130708	B+M USX X 05-04 JS	512314381	2N	65W	5	NOBLE ENERGY, INC
CO	WELD	435810534	425810533	BADDING 22-35 CN	512332046	2N	66W	35	ANADARKO E&P COMPANY LP
CO	WELD	435810543	425810533	BADDING 22-35 JS	512332046	2N	66W	35	ANADARKO E&P COMPANY LP
CO	WELD	435807123	425807122	BADDING 24-35 CN	512332099	2N	66W	35	PDC ENERGY, INC
CO	WELD	435807124	425807122	BADDING 24-35 JS	512332099	2N	66W	35	PDC ENERGY, INC
CO	WELD	434403909	424403793	BADDING 31-25 JS	512324041	2N	66W	25	NOBLE ENERGY, INC
CO	WELD	435808387	425808386	BADDING 38-26 CN	512323247	2N	66W	25	KERR MCGEE O&G ONSHORE LP
CO	WELD	435808388	425808386	BADDING 38-26 JS	512323247	2N	66W	25	KERR MCGEE O&G ONSHORE LP
CO	WELD	435808410	425808409	BADDING 40-26 CN	512329219	2N	66W	25	KERR-MCGEE OIL & GAS ONSHORE LP
CO	WELD	435808411	425808409	BADDING 40-26 JS	512329219	2N	66W	25	KERR-MCGEE OIL & GAS ONSHORE LP
CO	WELD	435810531	425810530	BADDING 41-26 CN	512329593	2N	66W	26	ANADARKO E&P COMPANY LP
CO	WELD	435810542	425810530	BADDING 41-26 JS	512329593	2N	66W	26	ANADARKO E&P COMPANY LP
CO	WELD	432130914	422130710	BADDING RED VV 15-03 CD	512317214	1N	67W	15	NOBLE ENERGY, INC
CO	WELD	432130916	422130711	BADDING RED VV 15-05 CD	512317215	1N	67W	15	NOBLE ENERGY, INC
CO	WELD	432130918	422130712	BADDING RED VV 15-06 CD	512317216	1N	67W	15	NOBLE ENERGY, INC
CO	WELD	434423449	424423342	BADDING USX W 25-06 CN	512324993	2N	66W	25	NOBLE ENERGY, INC
CO	WELD	435805478	425805379	BADDING USX W 25-07D CN	512333608	2N	66W	25	NOBLE ENERGY, INC
CO	WELD	435814980	425805379	BADDING USX W 25-07D JS	512333608	2N	66W	25	NOBLE ENERGY, INC
CO	WELD	434423451	424423343	BADDING USX W 35-01 JS	512325087	2N	66W	35	NOBLE ENERGY, INC
CO	WELD	434423453	424423344	BADDING USX W 35-03 JS	512324967	2N	66W	35	NOBLE ENERGY, INC

Exhibit C: Noble Wells

STATE	COUNTY	COMPLER	Well	COMPLER NAME	API NUM	TWP	RGE	SEC	OPERATOR NAME
CO	WELD	434423455	424423345	BADDING USX W 35-04 JS	512324968	2N	66W	35	NOBLE ENERGY, INC
CO	WELD	434423457	424423346	BADDING USX W 35-08 CN	512324965	2N	66W	35	NOBLE ENERGY, INC
CO	WELD	432130944	422130724	BALLANTYNE 31-01 CN	512322904	1N	66W	1	NOBLE ENERGY, INC
CO	WELD	432130943	422130724	BALLANTYNE 31-01 JS	512322904	1N	66W	1	NOBLE ENERGY, INC
CO	WELD	434446279	422130725	BALLANTYNE 32-01 CD	512323948	1N	66W	1	NOBLE ENERGY, INC
CO	WELD	432130946	422130725	BALLANTYNE 32-01 JS	512323948	1N	66W	1	NOBLE ENERGY, INC
CO	WELD	432130949	422130726	BALLANTYNE USX WW 1-01 CD	512314559	1N	66W	1	NOBLE ENERGY, INC
CO	WELD	432130948	422130726	BALLANTYNE USX WW 1-01 JS	512314559	1N	66W	1	NOBLE ENERGY, INC
CO	WELD	435792593	425792592	BALLINGER 22-18 CN	512331358	3N	67W	18	KERR MCGEE O&G ONSHORE LP
CO	WELD	435792599	425792598	BALLINGER 25-18 CN	512331332	3N	67W	18	KERR MCGEE O&G ONSHORE LP
CO	WELD	435851250	425851249	BANGERT 19-51	512337365	2N	66W	19	SUNDANCE ENERGY INC.
CO	WELD	432130952	422130727	BARCLAY 02-16K CN	512316020	3N	66W	2	NOBLE ENERGY, INC
CO	WELD	432130951	422130727	BARCLAY 02-16K JS	512316020	3N	66W	2	NOBLE ENERGY, INC
CO	WELD	434405460	424405360	BARCLAY CRISMAN 04-20 N	512316645	3N	66W	20	ENCANA OIL & GAS USA INC
CO	WELD	434405462	424405362	BARCLAY CRISMAN 13-20 N	512320567	3N	66W	20	ENCANA OIL & GAS USA INC
CO	WELD	434405463	424405363	BARCLAY CRISMAN 14-20 CN	512319789	3N	66W	20	ENCANA OIL & GAS USA INC
CO	WELD	434405464	424405364	BARCLAY CRISMAN 14-20 J	512319789	3N	66W	20	ENCANA OIL & GAS USA INC
CO	WELD	434405466	424405366	BARCLAY CRISMAN 23-20 N	512319504	3N	66W	20	ENCANA OIL & GAS USA INC
CO	WELD	434405468	424405368	BARCLAY CRISMAN 24-20 N	512319544	3N	66W	20	ENCANA OIL & GAS USA INC
CO	WELD	435662293	425662292	BARCLAY CRISMAN 2-8-20 CD	512324110	3N	66W	20	ENCANA OIL & GAS USA INC
CO	WELD	435840528	425662292	BARCLAY CRISMAN 2-8-20 JS	512324110	3N	66W	20	ENCANA OIL & GAS USA INC
CO	WELD	435840529	425662292	BARCLAY CRISMAN 2-8-20 NI	512324110	3N	66W	20	ENCANA OIL & GAS USA INC
CO	WELD	432130954	422130728	BARCLAY FMS L 02-09J JS	512321279	3N	66W	2	NOBLE ENERGY, INC
CO	WELD	432130956	422130729	BARCLAY FMS L 02-10J JS	512321119	3N	66W	2	NOBLE ENERGY, INC
CO	WELD	432130958	422130730	BARCLAY FMS L 02-15J JS	512321280	3N	66W	2	NOBLE ENERGY, INC
CO	WELD	435720355	422130731	BARCLAY FMS L 02-16J CN	512322143	3N	66W	2	NOBLE ENERGY, INC
CO	WELD	432130960	422130731	BARCLAY FMS L 02-16J JS	512322143	3N	66W	2	NOBLE ENERGY, INC
CO	WELD	435744626	425744625	BARCLAY FMS L11-27D CN	512330796	3N	66W	2	NOBLE ENERGY, INC
CO	WELD	435769968	425744625	BARCLAY FMS L11-27D JSD	512330796	3N	66W	2	NOBLE ENERGY, INC
CO	WELD	435750130	425750129	BARCLAY L 02-22 CN	512331771	3N	66W	2	NOBLE ENERGY, INC
CO	WELD	435828460	425750129	BARCLAY L 02-22 JS	512331771	3N	66W	2	NOBLE ENERGY, INC
CO	WELD	434405470	424405370	BARCLAY-CRISMAN 2-4-20 CD	512324149	3N	66W	20	ENCANA OIL & GAS USA INC
CO	WELD	435840526	424405370	BARCLAY-CRISMAN 2-4-20 JS	512324149	3N	66W	20	ENCANA OIL & GAS USA INC
CO	WELD	435840527	424405370	BARCLAY-CRISMAN 2-4-20 NI	512324149	3N	66W	20	ENCANA OIL & GAS USA INC

Exhibit C: Noble Wells

STATE	COUNTY	GUPL FC	Well	CMPLRC NAME	APINUM	TWP	RGE	SEC	OPERATOR NAME
CO	WELD	435781029	425781028	BARRON 39-18 CN	512330830	3N	66W	18	KERR MCGEE O&G ONSHORE LP
CO	WELD	435676851	422130973	BATEMAN 34-09 CD	512322666	1N	68W	9	NOBLE ENERGY, INC
CO	WELD	432131076	422130973	BATEMAN 34-09 JS	512322666	1N	68W	9	NOBLE ENERGY, INC
CO	WELD	432131485	422131334	BB DRAW H 08-01J JS	512310333	3N	65W	8	NOBLE ENERGY, INC
CO	WELD	432131487	422131335	BB DRAW H 08-04J JS	512310410	3N	65W	8	NOBLE ENERGY, INC
CO	WELD	432131489	422131336	BB DRAW H 08-07J JS	512323044	3N	65W	8	NOBLE ENERGY, INC
CO	WELD	432131492	422131337	BB DRAW H 08-09 CN	512317039	3N	65W	8	NOBLE ENERGY, INC
CO	WELD	432131491	422131337	BB DRAW H 08-09 JS	512317039	3N	65W	8	NOBLE ENERGY, INC
CO	WELD	432131494	422131338	BB DRAW H 08-10 CN	512317232	3N	65W	8	NOBLE ENERGY, INC
CO	WELD	434422885	422131340	BB DRAW H 08-11XJ CN	512322348	3N	65W	8	NOBLE ENERGY, INC
CO	WELD	432131498	422131340	BB DRAW H 08-11XJ JS	512322348	3N	65W	8	NOBLE ENERGY, INC
CO	WELD	434422886	422131341	BB DRAW H 08-12 CN	512317056	3N	65W	8	NOBLE ENERGY, INC
CO	WELD	432131500	422131341	BB DRAW H 08-12 JS	512317056	3N	65W	8	NOBLE ENERGY, INC
CO	WELD	435675497	422131342	BB DRAW H 08-14J CN	512319956	3N	65W	8	NOBLE ENERGY, INC
CO	WELD	432131502	422131342	BB DRAW H 08-14J JS	512319956	3N	65W	8	NOBLE ENERGY, INC
CO	WELD	432131504	422131343	BB DRAW H 08-15 CN	512317195	3N	65W	8	NOBLE ENERGY, INC
CO	WELD	432131506	422131344	BB DRAW H 08-16 CN	512321515	3N	65W	8	NOBLE ENERGY, INC
CO	WELD	435770366	425770365	BELLA 19-8 CN	512330696	3N	66W	8	KERR MCGEE O&G ONSHORE LP
CO	WELD	434405523	424405423	BELLA 21-8 CN	512324857	3N	66W	8	ANADARKO PETROLEUM CORP
CO	WELD	434405624	424405524	BELLA 22-8 CN	512323852	3N	66W	8	ANADARKO PETROLEUM CORP
CO	WELD	434405625	424405525	BELLA FEDERAL 01-7 CN	512323617	3N	66W	7	ANADARKO PETROLEUM CORP
CO	WELD	435675171	424405525	BELLA FEDERAL 01-7 JS	512323617	3N	66W	7	ANADARKO PETROLEUM CORP
CO	WELD	434405626	424405526	BELLA FEDERAL 08-7 CN	512323713	3N	66W	7	ANADARKO PETROLEUM CORP
CO	WELD	435675170	424405526	BELLA FEDERAL 08-7 JS	512323713	3N	66W	7	ANADARKO PETROLEUM CORP
CO	WELD	434405628	424405528	BELLA FEDERAL 41-7 CNJ	512324739	3N	66W	7	ANADARKO PETROLEUM CORP
CO	WELD	435801937	422131032	BEN R HOUSTON GU 01 CN	512308347	3N	67W	17	NOBLE ENERGY, INC
CO	WELD	432131205	422131032	BEN R HOUSTON GU 01 DK	512308347	3N	67W	17	NOBLE ENERGY, INC
CO	WELD	432131204	422131032	BEN R HOUSTON GU 01 JS	512308347	3N	67W	17	NOBLE ENERGY, INC
CO	WELD	432132063	422131938	BENNETT WW 15-04J JS	512317508	1N	66W	15	NOBLE ENERGY, INC
CO	WELD	432132068	422131940	BENNETT WW 15-10 CN	512317171	1N	66W	15	NOBLE ENERGY, INC
CO	WELD	432132067	422131940	BENNETT WW 15-10 SX	512317171	1N	66W	15	NOBLE ENERGY, INC
CO	WELD	432132070	422131941	BENNETT WW 15-11 CN	512317234	1N	66W	15	NOBLE ENERGY, INC
CO	WELD	432132073	422131942	BENNETT WW 15-13 CN	512317139	1N	66W	15	NOBLE ENERGY, INC
CO	WELD	432132072	422131942	BENNETT WW 15-13 JS	512317139	1N	66W	15	NOBLE ENERGY, INC
CO	WELD	435829857	425829854	BERGER 21-02	512334720	1N	67W	2	KERR-MCGEE OIL & GAS ONSHORE LP
CO	WELD	435830825	425830824	BERGER 28-02	512334724	1N	67W	2	KERR-MCGEE OIL & GAS ONSHORE LP

STATE	COUNTRY	COMPLR	Well	APINUM	TWP	RGE	SEC	OPERATOR NAME
CO	WELD	432132097	422131954	BERRY 08-03L CD	3N	67W	8	NOBLE ENERGY, INC
CO	WELD	432132099	422131955	BERRY 08-04L CN	3N	67W	8	NOBLE ENERGY, INC
CO	WELD	432132102	422131956	BERRY 08-05L CD	3N	67W	8	NOBLE ENERGY, INC
CO	WELD	432132101	422131956	BERRY 08-05L JS	3N	67W	8	NOBLE ENERGY, INC
CO	WELD	432132104	422131957	BERRY 08-06L CN	3N	67W	8	NOBLE ENERGY, INC
CO	WELD	434422896	422131957	BERRY 08-06L JS	3N	67W	8	NOBLE ENERGY, INC
CO	WELD	432132108	422131959	BERRY 26-11L CD	3N	67W	26	NOBLE ENERGY, INC
CO	WELD	432132110	422131960	BERRY 26-14L CD	3N	67W	26	NOBLE ENERGY, INC
CO	WELD	435745394	425745393	BERRY P 08-18D CN	3N	67W	8	NOBLE ENERGY, INC
CO	WELD	432132112	422131961	BERRY P 08-19JL CD	3N	67W	8	NOBLE ENERGY, INC
CO	WELD	435828492	425745395	BERRY P 08-27 JS	3N	67W	5	NOBLE ENERGY, INC
CO	WELD	435745396	425745395	BERRY P 08-27D CN	3N	67W	5	NOBLE ENERGY, INC
CO	WELD	435808395	425745397	BERRY P 08-28 JS	3N	67W	5	NOBLE ENERGY, INC
CO	WELD	435745398	425745397	BERRY P 08-28D CN	3N	67W	5	NOBLE ENERGY, INC
CO	WELD	435745400	425745399	BERRY P 08-29D CN	3N	67W	5	NOBLE ENERGY, INC
CO	WELD	435698470	425698469	BERRY P 26-24 CN	3N	67W	26	NOBLE ENERGY, INC
CO	WELD	435777181	425777081	BETZ 30-11 CN	5N	67W	30	NOBLE ENERGY, INC
CO	WELD	435777182	425777082	BETZ 30-14 CN	5N	67W	30	NOBLE ENERGY, INC
CO	WELD	435777202	425777102	BETZ 30-15 CN	5N	67W	30	NOBLE ENERGY, INC
CO	WELD	435687632	425687631	BINDER 21-15 CN	4N	67W	15	KERR MCGEE O&G ONSHORE LP
CO	WELD	435714385	425714384	BIRMINGHAM L 09-20D CN	3N	66W	9	NOBLE ENERGY, INC
CO	WELD	435714382	425714381	BIRMINGHAM L 09-21D CN	3N	66W	9	NOBLE ENERGY, INC
CO	WELD	432132552	422132340	BLUFFS RED W 05-04 CD	2N	66W	5	NOBLE ENERGY, INC
CO	WELD	432132551	422132340	BLUFFS RED W 05-04 SX	2N	66W	5	NOBLE ENERGY, INC
CO	WELD	432132554	422132341	BLUFFS RED W 05-05 CD	2N	66W	5	NOBLE ENERGY, INC
CO	WELD	432132610	422132556	BLUFFS RED W 05-06 CD	2N	66W	5	NOBLE ENERGY, INC
CO	WELD	432132609	422132556	BLUFFS RED W 05-06 JS	2N	66W	5	NOBLE ENERGY, INC
CO	WELD	435818263	425818262	BM LAND 32-5 CN	2N	65W	5	KERR MCGEE O&G ONSHORE LP
CO	WELD	435818264	425818262	BM LAND 32-5 JS	2N	65W	5	KERR MCGEE O&G ONSHORE LP
CO	WELD	435818278	425818277	BM LAND 33-5 CN	2N	65W	5	KERR MCGEE O&G ONSHORE LP
CO	WELD	435676852	422106860	BOLET RED X 15-04D CD	2N	65W	15	NOBLE ENERGY, INC
CO	WELD	432106933	422106860	BOLET RED X 15-04D JS	2N	65W	15	NOBLE ENERGY, INC
CO	WELD	432106935	422106861	BOLET RED X 15-10 CD	2N	65W	15	NOBLE ENERGY, INC
CO	WELD	432124684	422124540	BOLET RED X 15-10JL JS	2N	65W	15	NOBLE ENERGY, INC
CO	WELD	432106937	422106862	BOLET RED X 15-15 CD	2N	65W	15	NOBLE ENERGY, INC
CO	WELD	432124686	422124541	BOLET RED X 15-15JL JS	2N	65W	15	NOBLE ENERGY, INC
CO	WELD	432106940	422106863	BOLET RED X 15-16 CD	2N	65W	15	NOBLE ENERGY, INC

Exhibit C: Noble Wells

STATE	COUNTY	COMPLR	WELL	COMPLR NAME	API NUM	TWP	RGE	SEC	OPERATOR NAME
CO	WELD	432106839	422106863	BOLET RED X 15-16 JS	512316783	2N	65W	15	NOBLE ENERGY, INC
CO	WELD	432124732	422124563	BORG MANN U 01-10J1 CN	512320057	2N	68W	1	NOBLE ENERGY, INC
CO	WELD	432124731	422124563	BORG MANN U 01-10J1 JS	512320057	2N	68W	1	NOBLE ENERGY, INC
CO	WELD	432124734	422124564	BORG MANN U 01-16J1 JS	512320056	2N	68W	1	NOBLE ENERGY, INC
CO	WELD	434405858	424405758	BOULDER BANK 13-7 CDL	512321276	1N	66W	7	ENCANA OIL & GAS USA INC
CO	WELD	434405862	424405762	BOULDER BANK 33-7 CDL	512321278	1N	66W	7	ENCANA OIL & GAS USA INC
CO	WELD	434405866	424405766	BOULTER 23-18 JS	512318701	3N	66W	18	ANADARKO PETROLEUM CORP
CO	WELD	432125264	422125151	BRANCUCCI 01 JS	512311730	1N	66W	30	NOBLE ENERGY, INC
CO	WELD	432125266	422125152	BRANDENBURGER 30-02J CN	512315005	3N	65W	30	NOBLE ENERGY, INC
CO	WELD	432125268	422125153	BRANDT 34-13 JS	512322957	1N	66W	13	NOBLE ENERGY, INC
CO	WELD	432125272	422125154	BRANDT 43-13 CN	512325612	1N	66W	13	NOBLE ENERGY, INC
CO	WELD	432125271	422125154	BRANDT 43-13 JS	512325612	1N	66W	13	NOBLE ENERGY, INC
CO	WELD	435806002	425806001	BRANDT USX WW 13-08D CN	512334169	1N	66W	13	NOBLE ENERGY, INC
CO	WELD	435825118	425806001	BRANDT USX WW 13-08D JS	512334169	1N	66W	13	NOBLE ENERGY, INC
CO	WELD	432125275	422125155	BRANDT USX WW 13-23 CD	512314427	1N	66W	13	NOBLE ENERGY, INC
CO	WELD	432125274	422125155	BRANDT USX WW 13-23 JS	512314427	1N	66W	13	NOBLE ENERGY, INC
CO	WELD	435811317	425811285	BRANDT USX WW13-07D CN	512334175	1N	66W	13	NOBLE ENERGY, INC
CO	WELD	435825688	425811285	BRANDT USX WW13-07D JS	512334175	1N	66W	13	NOBLE ENERGY, INC
CO	WELD	435811868	425811841	BRANDT USX WW13-17D CN	512334168	1N	66W	13	NOBLE ENERGY, INC
CO	WELD	435825119	425811841	BRANDT USX WW13-17D JS	512334168	1N	66W	13	NOBLE ENERGY, INC
CO	WELD	434403915	424403796	BRANDT-USX WW 13-10 DK	512323721	1N	66W	13	NOBLE ENERGY, INC
CO	WELD	432125679	422125510	BRENN A P 24-16 CD	512321164	3N	67W	24	NOBLE ENERGY, INC
CO	WELD	434405878	424405778	BRIGGS 1-32 CD	512319896	3N	67W	1	PDC ENERGY, INC
CO	WELD	434405879	424405779	BRIGGS 25-1 CN	512323614	3N	67W	1	ANADARKO PETROLEUM CORP
CO	WELD	432125700	422125519	BRIGHT 04-01K CN	512315381	3N	66W	4	NOBLE ENERGY, INC
CO	WELD	432125702	422125520	BRIGHT 04-08K CN	512315382	3N	66W	4	NOBLE ENERGY, INC
CO	WELD	434405881	424405781	BRIGHT 24-4 CN	512323315	3N	66W	4	ANADARKO PETROLEUM CORP
CO	WELD	435690755	425690754	BRIGHT L 03-32D CN	512329553	3N	66W	3	NOBLE ENERGY, INC
CO	WELD	435690756	425690754	BRIGHT L 03-32D JSD	512329553	3N	66W	3	NOBLE ENERGY, INC
CO	WELD	435714633	425714632	BROTE MARKLE 32-13	512330054	3N	66W	13	KERR MCGEE O&G ONSHORE LP
CO	WELD	434405888	424405788	BROWN 23-1 CN	512323662	3N	67W	1	ANADARKO PETROLEUM CORP
CO	WELD	432125728	422125532	BROWNE 42-21 CN	512322669	1N	67W	21	NOBLE ENERGY, INC
CO	WELD	432125727	422125532	BROWNE 42-21 JS	512322669	1N	67W	21	NOBLE ENERGY, INC
CO	WELD	435673924	422125533	BROWNE USX VV 21-07 CD	512308349	1N	67W	21	NOBLE ENERGY, INC
CO	WELD	432125731	422125533	BROWNE USX VV 21-07 DK	512308349	1N	67W	21	NOBLE ENERGY, INC
CO	WELD	432125730	422125533	BROWNE USX VV 21-07 JS	512308349	1N	67W	21	NOBLE ENERGY, INC

Exhibit C: Noble Wells

STATE	COUNTY	GMP/RC	WELL	GMP/RC NAME	API NUM	TWP	RGE	SEC	OPERATOR NAME
CO	WELD	432125733	422125534	BROZOVICH 1 03-04 JS	512316503	1N	68W	4	NOBLE ENERGY, INC
CO	WELD	432126234	422126110	BUFFALO GRDNS U 13-04J CN	512314250	2N	68W	13	NOBLE ENERGY, INC
CO	WELD	432126233	422126110	BUFFALO GRDNS U 13-04J JS	512314250	2N	68W	13	NOBLE ENERGY, INC
CO	WELD	434405899	424405799	BUJALSKI 41-25 CD	512320610	4N	68W	25	PDC ENERGY, INC
CO	WELD	434423480	424423358	BUJALSKI USX S 25-17 CN	512324662	4N	68W	25	NOBLE ENERGY, INC
CO	WELD	434423481	424423358	BUJALSKI USX S 25-17 JS	512324662	4N	68W	25	NOBLE ENERGY, INC
CO	WELD	435798465	425798464	BURCHFIELD 21-21 CN	512330579	3N	67W	21	KERR MCGEE O&G ONSHORE LP
CO	WELD	435797824	425797823	BURCHFIELD 23-21	512330693	3N	67W	21	KERR-MCGEE OIL & GAS ONSHORE LP
CO	WELD	1	1	BURCHFIELD 36-21	512330691	3N	67W	28	KERR-MCGEE OIL & GAS ONSHORE LP
CO	BROOMFIELD	435801795	425801794	BURY CRANDELL 0-0-23 CN	501420697	1N	68W	14	ENCANA OIL & GAS (USA) INC
CO	BROOMFIELD	435802208	425801794	BURY CRANDELL 0-0-23 JS	501420697	1N	68W	14	ENCANA OIL & GAS (USA) INC
CO	BROOMFIELD	435822543	425822542	BURY CRANDELL 8-0-23 CN	501420687	1N	68W	13	ENCANA OIL & GAS (USA) INC
CO	BROOMFIELD	435827511	425822542	BURY CRANDELL 8-0-23 JS	501420687	1N	68W	13	ENCANA OIL & GAS (USA) INC
CO	WELD	435822844	425822843	BURY CRANDELL 8-2-23 CN	501420713	1N	68W	23	ENCANA OIL & GAS (USA) INC
CO	WELD	435827042	425822843	BURY CRANDELL 8-2-23 JS	501420713	1N	68W	23	ENCANA OIL & GAS (USA) INC
CO	WELD	435822848	425822847	BURY CRANDELL 8-4-23 CN	501420714	1N	68W	23	ENCANA OIL & GAS (USA) INC
CO	WELD	435822880	425822847	BURY CRANDELL 8-4-23 JS	501420714	1N	68W	23	ENCANA OIL & GAS (USA) INC
CO	WELD	434446416	424446250	BUTTERBALL H 30-27 CN	512326199	3N	65W	19	NOBLE ENERGY, INC
CO	WELD	434424212	424424087	BUTTERBALL L 02-17 CN	512325934	3N	66W	2	NOBLE ENERGY, INC
CO	WELD	435842202	425842201	BYDALEK 28C-20HZ CD	512336212	2N	65W	20	KERR MCGEE O&G ONSHORE LP
CO	WELD	435842207	425842206	BYDALEK 28N-20HZ NI	512336216	2N	65W	20	KERR MCGEE O&G ONSHORE LP
CO	WELD	435842219	425842218	BYDALEK 29C-20HZ CD	512336219	2N	65W	20	KERR MCGEE O&G ONSHORE LP
CO	WELD	435842216	425842215	BYDALEK 29N-20HZ NI	512336220	2N	65W	20	KERR MCGEE O&G ONSHORE LP
CO	WELD	435842245	425842244	BYDALEK 30C-20HZ CD	512336223	2N	65W	19	KERR MCGEE O&G ONSHORE LP
CO	WELD	435842195	425842194	BYDALEK 3N-20HZ NI	512336217	2N	65W	20	KERR MCGEE O&G ONSHORE LP
CO	WELD	435842199	425842198	BYDALEK 4N-20HZ NI	512336214	2N	65W	20	KERR MCGEE O&G ONSHORE LP
CO	WELD	435753674	424424089	CALLEN USX N 27-02 CN	512325194	5N	67W	27	NOBLE ENERGY, INC
CO	WELD	434424216	424424089	CALLEN USX N 27-02 JS	512325194	5N	67W	27	NOBLE ENERGY, INC
CO	WELD	435832322	425832321	CAMENISCH 11-2	512334595	1N	67W	2	KERR-MCGEE OIL & GAS ONSHORE LP
CO	WELD	435832330	425832329	CAMENISCH 22-2	512334600	1N	67W	2	KERR-MCGEE OIL & GAS ONSHORE LP

Exhibit C: Noble Wells

STATE	COUNTY	CMPL RC	Well	CMPL RC NAME	API NUM	TWP	RGE	SEC	OPERATOR NAME
CO	WELD	435832335	425832334	CAMENISCH 23-2	512334601	1N	67W	2	KERR-MCGEE OIL & GAS ONSHORE LP
CO	WELD	435829882	425829881	CAMENISCH 25-2	512334597	1N	67W	2	KERR-MCGEE OIL & GAS ONSHORE LP
CO	WELD	435849733	425829888	CAMENISCH 32-2 CN	512334599	1N	67W	2	KERR-MCGEE OIL & GAS ONSHORE LP
CO	WELD	435849734	425829888	CAMENISCH 32-2 JS	512334599	1N	67W	2	KERR-MCGEE OIL & GAS ONSHORE LP
CO	WELD	435829870	425829869	CAMENISCH 36-2	512334602	1N	67W	11	KERR-MCGEE OIL & GAS ONSHORE LP
CO	WELD	432126313	422126144	CAMENISCH P 04-04 CN	512315632	3N	67W	4	NOBLE ENERGY, INC
CO	WELD	432126315	422126145	CAMENISCH P 04-05 CD	512315631	3N	67W	4	NOBLE ENERGY, INC
CO	WELD	432126317	422126146	CAMENISCH P 04-06 CD	512315630	3N	67W	4	NOBLE ENERGY, INC
CO	WELD	434406042	424405942	CAMP 13-19A CN	512318488	3N	66W	19	ANADARKO PETROLEUM CORP
CO	WELD	434406044	424405944	CAMP 13-19A J	512318488	3N	66W	19	ANADARKO PETROLEUM CORP
CO	WELD	432126695	422126494	CAMP 24-09L CN	512317094	3N	67W	24	NOBLE ENERGY, INC
CO	WELD	435752396	425752394	CAMP 24-24 CN	512325777	3N	67W	24	KERR MCGEE O&G ONSHORE LP
CO	WELD	435828946	425828945	CAMP 25N-30HZ NI	512335258	3N	65W	30	KERR MCGEE O&G ONSHORE LP
CO	WELD	434406045	424405945	CAMP 28-31 CN	512324056	3N	65W	30	KERR MCGEE O&G ONSHORE LP
CO	WELD	432126697	422126495	CAMP 30-03J CN	512315290	3N	65W	30	NOBLE ENERGY, INC
CO	WELD	432126699	422126496	CAMP 30-04J CN	512315291	3N	65W	30	NOBLE ENERGY, INC
CO	WELD	432126701	422126497	CAMP 30-05J CN	512316982	3N	65W	30	NOBLE ENERGY, INC
CO	WELD	432126703	422126498	CAMP 30-11J CN	512315204	3N	65W	30	NOBLE ENERGY, INC
CO	WELD	432126705	422126499	CAMP 30-12J CN	512315193	3N	65W	30	NOBLE ENERGY, INC
CO	WELD	432126707	422126500	CAMP 30-13J CN	512317090	3N	65W	30	NOBLE ENERGY, INC
CO	WELD	435794389	425794388	CAMP 35-31 CN	512330828	2N	65W	6	KERR MCGEE O&G ONSHORE LP
CO	WELD	435794396	425794388	CAMP 35-31 JS	512330828	2N	65W	6	KERR MCGEE O&G ONSHORE LP
CO	WELD	435834856	425834855	CAMP 9N-30HZ NI	512335257	3N	65W	31	KERR MCGEE O&G ONSHORE LP
CO	WELD	435662641	425662640	CAMP H 30-14X CN	512326643	3N	65W	30	NOBLE ENERGY, INC
CO	WELD	432126709	422126501	CAMP H 30-19 CN	512322100	3N	65W	30	NOBLE ENERGY, INC
CO	WELD	435713756	425713755	CAMP H 30-28 CN	512330000	3N	65W	19	NOBLE ENERGY, INC
CO	WELD	435809637	425750132	CAMP H 30-29 JS	512331414	3N	65W	19	NOBLE ENERGY, INC
CO	WELD	435750133	425750132	CAMP H 30-29D CN	512331414	3N	65W	19	NOBLE ENERGY, INC
CO	WELD	435750139	425750138	CAMP H 30-31 CN	512331838	3N	65W	30	NOBLE ENERGY, INC
CO	WELD	435750142	425750141	CAMP H 30-32 CN	512331864	3N	65W	30	NOBLE ENERGY, INC
CO	WELD	435750144	425750143	CAMP H 30-33 CN	512331773	3N	65W	30	NOBLE ENERGY, INC
CO	WELD	435662639	425662638	CAMP H 30-6X CN	512326652	3N	65W	30	NOBLE ENERGY, INC
CO	WELD	435846163	425846161	CAMPBELL JF 17-41	512336324	2N	65W	16	GREAT WESTERN OIL & GAS COMPANY LLC

Exhibit C: Noble Wells

STATE	COUNTRY	CMPLRG	Well	CMPLRG NAME	API NUM	TWP	RGE	SEC	OPERATOR NAME
CO	WELD	435778601	425778501	CANEPA 6-12 CD	512325103	3N	67W	6	NOBLE ENERGY, INC
CO	WELD	435778602	425778502	CANEPA 6-13 CD	512325101	3N	67W	6	NOBLE ENERGY, INC
CO	WELD	435778603	425778503	CANEPA 6-15 CD	512325102	3N	67W	6	NOBLE ENERGY, INC
CO	WELD	435778166	425778066	CANEPA 6-21 CD	512325100	3N	67W	6	NOBLE ENERGY, INC
CO	WELD	435778167	425778067	CANEPA 6-22 CN	512325105	3N	67W	6	NOBLE ENERGY, INC
CO	WELD	435778168	425778068	CANEPA 6-24 CD	512325099	3N	67W	6	NOBLE ENERGY, INC
CO	WELD	435778049	425777949	CANEPA 6-25 CN	512325128	3N	67W	6	NOBLE ENERGY, INC
CO	WELD	435768594	425768593	CANNON 1-18 CN	512321879	2N	66W	18	KERR MCGEE ROCKY MOUNTAIN CORP
CO	WELD	435810987	425768593	CANNON 1-18 JS	512321879	2N	66W	18	KERR MCGEE ROCKY MOUNTAIN CORP
CO	WELD	435844319	425844318	CANNON 15N-3HZ NI	512335787	2N	66W	3	KERR MCGEE O&G ONSHORE LP
CO	WELD	435844199	425844198	CANNON 16C-3HZ CD	512336729	2N	66W	3	KERR MCGEE O&G ONSHORE LP
CO	WELD	435844322	425844321	CANNON 16N-3HZ NI	512336764	2N	66W	3	KERR MCGEE O&G ONSHORE LP
CO	WELD	435702214	425702213	CANNON 24-33	512330606	3N	65W	33	KERR MCGEE O&G ONSHORE LP
CO	WELD	435702270	425702269	CANNON 27-33 CN	512330605	3N	65W	28	KERR MCGEE O&G ONSHORE LP
CO	WELD	432126718	422126505	CANNON 31-15 CD	512320769	2N	66W	15	NOBLE ENERGY, INC
CO	WELD	432126717	422126505	CANNON 31-15 JS	512320769	2N	66W	15	NOBLE ENERGY, INC
CO	WELD	435810895	425810894	CANNON 31-3 CN	512332562	2N	65W	4	KERR MCGEE O&G ONSHORE LP
CO	WELD	435810898	425810897	CANNON 32-3 CN	512332560	2N	65W	3	KERR MCGEE O&G ONSHORE LP
CO	WELD	435813039	425813038	CANNON 33-3 CN	512332287	2N	65W	3	KERR MCGEE O&G ONSHORE LP
CO	WELD	435811994	425811993	CANNON 36-3	512332550	2N	65W	3	KERR MCGEE O&G ONSHORE LP
CO	WELD	435821295	425811932	CANNON 37-3 CN	512332553	2N	65W	3	KERR MCGEE O&G ONSHORE LP
CO	WELD	435811933	425811932	CANNON 37-3 JS	512332553	2N	65W	3	KERR MCGEE O&G ONSHORE LP
CO	WELD	435834884	425834883	CANNON 37C-03HZ CD	512335790	2N	65W	2	KERR MCGEE O&G ONSHORE LP
CO	WELD	435844329	425844328	CANNON 37N-3HZ NI	512336731	2N	65W	3	KERR MCGEE O&G ONSHORE LP
CO	WELD	432122246	422122038	CANNON H 33-13 CN	512308011	3N	65W	33	NOBLE ENERGY, INC
CO	WELD	435697347	425697346	CANNON H 33-20 CN	512329515	3N	65W	33	NOBLE ENERGY, INC
CO	WELD	435688382	425688381	CANNON H 33-23 CN	512329185	3N	65W	33	NOBLE ENERGY, INC
CO	WELD	435688380	425688379	CANNON H 33-24 CN	512329301	3N	65W	33	NOBLE ENERGY, INC
CO	WELD	435663165	425663164	CANNON H 33-33 CN	512325504	3N	65W	32	NOBLE ENERGY, INC
CO	WELD	432126849	422126736	CANNON LAND 28-10J CN	512317696	3N	65W	28	NOBLE ENERGY, INC
CO	WELD	432126851	422126737	CANNON LAND 28-15J CN	512315364	3N	65W	28	NOBLE ENERGY, INC
CO	WELD	432126853	422126738	CANNON LAND 28-16J CN	512315365	3N	65W	28	NOBLE ENERGY, INC
CO	WELD	435801020	422122027	CANNON LAND USX W15-23 CD	512309405	2N	66W	15	NOBLE ENERGY, INC
CO	WELD	432122222	422122027	CANNON LAND USX W15-23 JS	512309405	2N	66W	15	NOBLE ENERGY, INC

Exhibit C: Noble Wells

STATE	COUNTY	COMPLRC	Well	COMPLRC NAME	API NUM	TWP	RGE	SEC	OPERATOR NAME
CO	WELD	432126885	422126739	CANNON RED W 03-04D CD	512316278	2N	66W	3	NOBLE ENERGY, INC
CO	WELD	432126887	422126740	CANNON RED W 03-10 CD	512316279	2N	66W	3	NOBLE ENERGY, INC
CO	WELD	432126889	422126741	CANNON RED W 03-11 CN	512317653	2N	66W	3	NOBLE ENERGY, INC
CO	WELD	432126861	422126742	CANNON RED W 03-12 CD	512317654	2N	66W	3	NOBLE ENERGY, INC
CO	WELD	432126883	422126743	CANNON RED W 03-15 CD	512316280	2N	66W	3	NOBLE ENERGY, INC
CO	WELD	432126885	422126744	CANNON RED W 03-16 CD	512316281	2N	66W	3	NOBLE ENERGY, INC
CO	WELD	432126867	422126745	CANNON RED W 15-03 CD	512316510	2N	66W	15	NOBLE ENERGY, INC
CO	WELD	432126869	422126746	CANNON RED W 15-04 CD	512316511	2N	66W	15	NOBLE ENERGY, INC
CO	WELD	432126871	422126747	CANNON RED W 15-05 CN	512316512	2N	66W	15	NOBLE ENERGY, INC
CO	WELD	432126873	422126748	CANNON RED W 15-11 CD	512316514	2N	66W	15	NOBLE ENERGY, INC
CO	WELD	434422915	422126748	CANNON RED W 15-11 SX	512316514	2N	66W	15	NOBLE ENERGY, INC
CO	WELD	432126875	422126749	CANNON RED W 15-12 CN	512316515	2N	66W	15	NOBLE ENERGY, INC
CO	WELD	432127264	422127104	CANNON RED W 15-13 CN	512316516	2N	66W	15	NOBLE ENERGY, INC
CO	WELD	432127263	422127104	CANNON RED W 15-13 JS	512316516	2N	66W	15	NOBLE ENERGY, INC
CO	WELD	432127267	422127105	CANNON RED W 15-14 CD	512316517	2N	66W	15	NOBLE ENERGY, INC
CO	WELD	432127266	422127105	CANNON RED W 15-14 JS	512316517	2N	66W	15	NOBLE ENERGY, INC
CO	WELD	434423491	424423363	CANNON USX W 15-01 CN	512324894	2N	66W	15	NOBLE ENERGY, INC
CO	WELD	434423493	424423364	CANNON USX W 15-08 CN	512324893	2N	66W	15	NOBLE ENERGY, INC
CO	WELD	435669114	422126506	CANNON USX W 32-15 CD	512321552	2N	66W	15	NOBLE ENERGY, INC
CO	WELD	432126720	422126506	CANNON USX W 32-15 JS	512321552	2N	66W	15	NOBLE ENERGY, INC
CO	WELD	435745471	425745470	CANNON W 15-18D CN	512331098	2N	66W	15	NOBLE ENERGY, INC
CO	WELD	435745473	425745472	CANNON W 15-19 CN	512331108	2N	66W	15	NOBLE ENERGY, INC
CO	WELD	435673915	425673914	CANNON W 15-20 CN	512326930	2N	66W	15	NOBLE ENERGY, INC
CO	WELD	435690182	425673914	CANNON W 15-20 JSD	512326930	2N	66W	15	NOBLE ENERGY, INC
CO	WELD	435745475	425745474	CANNON W 15-21D CN	512331096	2N	66W	15	NOBLE ENERGY, INC
CO	WELD	435815041	425745474	CANNON W 15-21D JS	512331096	2N	66W	15	NOBLE ENERGY, INC
CO	WELD	435663806	425663805	CANNON W 15-24 CN	512326931	2N	66W	15	NOBLE ENERGY, INC
CO	WELD	435676319	425663805	CANNON W 15-24 JSD	512326931	2N	66W	15	NOBLE ENERGY, INC
CO	WELD	435822865	425822864	CANNON W15-67-1HN NI	512335385	2N	66W	15	NOBLE ENERGY, INC
CO	WELD	435822867	425822866	CANNON W15-68-1HN NI	512335386	2N	66W	15	NOBLE ENERGY, INC
CO	WELD	435697460	425697459	CANNON X 03-29 CN	512329668	2N	65W	3	NOBLE ENERGY, INC
CO	WELD	435698270	425698269	CANNON X 04-27D CN	512329816	2N	65W	4	NOBLE ENERGY, INC
CO	WELD	435698290	425698289	CANNON X 04-28D CN	512330765	2N	65W	4	NOBLE ENERGY, INC
CO	WELD	435698310	425698309	CANNON X 04-29D CN	512329699	2N	65W	4	NOBLE ENERGY, INC
CO	WELD	435698312	425698311	CANNON X 04-30D CN	512329700	2N	65W	4	NOBLE ENERGY, INC
CO	WELD	435814327	425814326	CARMA 41-36 CN	512331103	3N	67W	31	KERR MCGEE O&G ONSHORE LP
CO	WELD	435815984	425814326	CARMA 41-36 JS	512331103	3N	67W	31	KERR MCGEE O&G ONSHORE LP

STATE	COUNTY	COMPLING	Well	COMPLING NAME	API NUM	TWP	RGE	SEC	OPERATOR NAME
CO	WELD	434406065	424405965	CARNEY 21-4 CN	512323450	3N	66W	3	ANADARKO PETROLEUM CORP
CO	WELD	432127326	422127131	CAROLE RED V 01-15 CD	512318588	2N	67W	1	NOBLE ENERGY, INC
CO	WELD	432127344	422127139	CASTOR HANSON UNIT 01 CD	512308081	3N	67W	25	NOBLE ENERGY, INC
CO	WELD	432127343	422127139	CASTOR HANSON UNIT 01 JS	512308081	3N	67W	25	NOBLE ENERGY, INC
CO	WELD	432127353	422127143	CAVEY U 24-02J JS	512315598	2N	68W	24	NOBLE ENERGY, INC
CO	WELD	432127355	422127144	CC OPEN A 11-25 JS	512325613	2N	65W	25	NOBLE ENERGY, INC
CO	WELD	435828882	422127144	CC OPEN A 11-25 NI	512325613	2N	65W	25	NOBLE ENERGY, INC
CO	WELD	435689740	422127145	CC OPEN A 21-25 CD	512322222	2N	65W	25	NOBLE ENERGY, INC
CO	WELD	432127357	422127145	CC OPEN A 21-25 JS	512322222	2N	65W	25	NOBLE ENERGY, INC
CO	WELD	434422922	422127712	CC OPEN USX X 25-05 CD	512314442	2N	65W	25	NOBLE ENERGY, INC
CO	WELD	432127843	422127712	CC OPEN USX X 25-05 JS	512314442	2N	65W	25	NOBLE ENERGY, INC
CO	WELD	432127867	422127723	CHAMPLIN 31-10 3 SS	512308822	1N	68W	10	NOBLE ENERGY, INC
CO	WELD	432128943	422128746	CHAMPLIN 32-04 2 SS	512308646	1N	68W	4	NOBLE ENERGY, INC
CO	WELD	432127869	422127724	CHAMPLIN 32-10 2 SS	512308648	1N	68W	10	NOBLE ENERGY, INC
CO	WELD	432128941	422128745	CHAMPLIN 41-04 1 SS	512308645	1N	68W	4	NOBLE ENERGY, INC
CO	WELD	432127873	422127726	CHAMPLIN 42-10SS(AKA CPC)	512308823	1N	68W	10	NOBLE ENERGY, INC
CO	WELD	434406099	424405999	CHANDLER 8-19 CN	512323476	4N	67W	19	ANADARKO PETROLEUM CORP
CO	WELD	434406100	424406000	CHAPIN 33-4 DAK	512319568	1N	65W	4	ENCANA OIL & GAS USA INC
CO	WELD	434406101	424406001	CHAPIN 33-4 J	512319568	1N	65W	4	ENCANA OIL & GAS USA INC
CO	WELD	434406103	424406003	CHAPIN 34-4 DAK	512320987	1N	65W	4	ENCANA OIL & GAS USA INC
CO	WELD	434406104	424406004	CHAPIN 34-4 J	512320987	1N	65W	4	ENCANA OIL & GAS USA INC
CO	WELD	434406106	424406006	CHAPIN 43-4 DAK	512320926	1N	65W	4	ENCANA OIL & GAS USA INC
CO	WELD	434406107	424406007	CHAPIN 43-4 J	512320926	1N	65W	4	ENCANA OIL & GAS USA INC
CO	WELD	434406108	424406008	CHAPIN 44-4 DAK	512320976	1N	65W	4	ENCANA OIL & GAS USA INC
CO	WELD	434406109	424406009	CHAPIN 44-4 J	512320976	1N	65W	4	ENCANA OIL & GAS USA INC
CO	WELD	435832442	425832441	CHAVEZ 04A-04H NI	512335476	1N	65W	4	ENCANA OIL & GAS (USA) INC
CO	WELD	435848536	425848535	CHAVEZ 4B-4H NI	512335474	1N	65W	4	ENCANA OIL & GAS (USA) INC
CO	WELD	434424238	424424100	CIZEK USX T 01-08 CN	512325149	3N	68W	1	NOBLE ENERGY, INC
CO	WELD	435682456	424424100	CIZEK USX T 01-08 JS	512325149	3N	68W	1	NOBLE ENERGY, INC
CO	WELD	432127899	422127739	CLARK 27-11L CD	512316946	3N	67W	27	NOBLE ENERGY, INC
CO	WELD	432127903	422127741	CLC RED W 15-09 CD	512316724	2N	66W	15	NOBLE ENERGY, INC
CO	WELD	432127905	422127742	CLC RED W 15-10 CN	512316725	2N	66W	15	NOBLE ENERGY, INC
CO	WELD	432127907	422127743	CLC RED W 15-15 CN	512316726	2N	66W	15	NOBLE ENERGY, INC
CO	WELD	432127909	422127744	CLC RED W 15-16 CD	512316727	2N	66W	15	NOBLE ENERGY, INC
CO	WELD	432127915	422127747	CLIFFORD L 03-03 CD	512315286	3N	66W	3	NOBLE ENERGY, INC

Exhibit C: Noble Wells

STATE	COUNTRY	COMPLRG	Well	COMPLRG NAME	API NUM	TWP	RGE	SEC	OPERATOR NAME
CO	WELD	432127917	422127748	CLIFFORD L 03-04 CD	512315287	3N	66W	3	NOBLE ENERGY, INC
CO	WELD	435751515	422127749	CLIFFORD L 03-05J CN	512320858	3N	66W	3	NOBLE ENERGY, INC
CO	WELD	432127919	422127749	CLIFFORD L 03-05J JS	512320858	3N	66W	3	NOBLE ENERGY, INC
CO	WELD	432127921	422127750	CLIFFORD L 03-06 CD	512315289	3N	66W	3	NOBLE ENERGY, INC
CO	WELD	435698390	425698389	CLIFFORD L 03-18 CN	512329723	3N	66W	3	NOBLE ENERGY, INC
CO	WELD	435697209	425697208	CLIFFORD L 03-19D CN	512329824	3N	66W	3	NOBLE ENERGY, INC
CO	WELD	435697216	425697208	CLIFFORD L 03-19D JSD	512329824	3N	66W	3	NOBLE ENERGY, INC
CO	WELD	435698410	425698409	CLIFFORD L 03-31 CN	512329621	3N	66W	3	NOBLE ENERGY, INC
CO	WELD	432128309	422128105	COBURN W 28-03J JS	512320785	2N	66W	28	NOBLE ENERGY, INC
CO	WELD	432128313	422128106	COCHRAN USX UU 11-08 CD	512309744	1N	68W	11	NOBLE ENERGY, INC
CO	WELD	432128312	422128106	COCHRAN USX UU 11-08 DK	512309744	1N	68W	11	NOBLE ENERGY, INC
CO	WELD	432128311	422128106	COCHRAN USX UU 11-08 JS	512309744	1N	68W	11	NOBLE ENERGY, INC
CO	WELD	435751850	425751849	COLAND 33-15	512330676	3N	66W	15	KERR MCGEE O&G ONSHORE LP
CO	WELD	435751853	425751851	COLAND 34-10	512330622	3N	66W	10	KERR MCGEE O&G ONSHORE LP
CO	WELD	435751855	425751854	COLAND 41-17	512330627	3N	66W	16	KERR MCGEE O&G ONSHORE LP
CO	WELD	435790295	425790294	CONQUEST 23-30 CN	512330893	3N	65W	30	KERR MCGEE O&G ONSHORE LP
CO	WELD	435790299	425790298	CONQUEST 24-30 CN	512330888	3N	65W	30	KERR MCGEE O&G ONSHORE LP
CO	WELD	435811783	425811782	COOK 32-9	512332592	2N	65W	9	ANADARKO E&P COMPANY LP
CO	WELD	435836168	425836167	COOK 36N-3HZ NI	512335873	2N	65W	3	KERR MCGEE O&G ONSHORE LP
CO	WELD	435836116	425836115	COOK 37C-3HZ CD	512335872	2N	65W	3	KERR MCGEE O&G ONSHORE LP
CO	WELD	435836128	425836127	COOK 37N-E3HZ NI	512335874	2N	65W	3	KERR MCGEE O&G ONSHORE LP
CO	WELD	435836138	425836137	COOK 37N-W3HZ NI	512335875	2N	65W	3	KERR MCGEE O&G ONSHORE LP
CO	WELD	432128486	422128363	COORS FEE 03-06 CD	512311049	2N	67W	6	NOBLE ENERGY, INC
CO	WELD	432128485	422128363	COORS FEE 03-06 JS	512311049	2N	67W	6	NOBLE ENERGY, INC
CO	WELD	432128488	422128364	COORS V 06-11 CN	512317244	2N	67W	6	NOBLE ENERGY, INC
CO	WELD	432128490	422128365	COORS V 06-13 CD	512317323	2N	67W	6	NOBLE ENERGY, INC
CO	WELD	432128492	422128366	COORS V 06-13J JS	512319674	2N	67W	6	NOBLE ENERGY, INC
CO	WELD	432128495	422128367	COORS V 06-14 CD	512317324	2N	67W	6	NOBLE ENERGY, INC
CO	WELD	432128494	422128367	COORS V 06-14 JS	512317324	2N	67W	6	NOBLE ENERGY, INC
CO	WELD	435840594	425820357	COSSLETT 4-0-22 CD	512332706	1N	68W	15	ENCANA OIL & GAS (USA)INC
CO	WELD	435829995	425820357	COSSLETT 4-0-22 JS	512332706	1N	68W	15	ENCANA OIL & GAS (USA)INC
CO	WELD	435840593	425820357	COSSLETT 4-0-22 NI	512332706	1N	68W	15	ENCANA OIL & GAS (USA)INC
CO	WELD	435820126	425820125	COSSLETT 6-0-22 CN	512332704	1N	68W	15	ENCANA OIL & GAS USA INC
CO	WELD	435830434	425820125	COSSLETT 6-0-22 JS	512332704	1N	68W	15	ENCANA OIL & GAS USA INC
CO	WELD	432106973	422106875	COSSLETT HR 01-03V CD	512316477	1N	68W	1	NOBLE ENERGY, INC
CO	WELD	432106972	422106875	COSSLETT HR 01-03V JS	512316477	1N	68W	1	NOBLE ENERGY, INC

Exhibit C: Noble Wells

STATE	COUNTY	COMPLET	Well	CMPLRC NAME	APIUM	TWP	RGE	SEC	OPERATOR NAME
CO	WELD	435828594	424423376	COSSLETT HR UU 01-03JI CN	512320299	1N	68W	1	NOBLE ENERGY, INC
CO	WELD	434423517	424423376	COSSLETT HR UU 01-03JI JS	512320299	1N	68W	1	NOBLE ENERGY, INC
CO	WELD	434403949	424403812	COSSLETT HR UU 01-04JI CD	512320291	1N	68W	1	NOBLE ENERGY, INC
CO	WELD	434422933	424403812	COSSLETT HR UU 01-04JI JS	512320291	1N	68W	1	NOBLE ENERGY, INC
CO	WELD	432106975	422106876	COSSLETT HR UU 01-05JI JS	512319885	1N	68W	1	NOBLE ENERGY, INC
CO	WELD	435832584	424424103	COSSLETT HR UU 01-06JI CN	512320288	1N	68W	1	NOBLE ENERGY, INC
CO	WELD	434424244	424424103	COSSLETT HR UU 01-06JI JS	512320288	1N	68W	1	NOBLE ENERGY, INC
CO	WELD	435822294	425810905	COSTIGAN 8-8-20 CN	512331717	1N	68W	21	ENCANA OIL & GAS (USA)INC
CO	WELD	435822294	425810905	COSTIGAN 8-8-20 JS	512331717	1N	68W	21	ENCANA OIL & GAS (USA)INC
CO	WELD	432128885	422128720	COUFAL 34-01J7 CD	512317724	3N	67W	34	NOBLE ENERGY, INC
CO	WELD	432128884	422128720	COUFAL 34-01J7 JS	512317724	3N	67W	34	NOBLE ENERGY, INC
CO	WELD	432128888	422128721	COUFAL 34-07J7 CD	512318023	3N	67W	34	NOBLE ENERGY, INC
CO	WELD	432128887	422128721	COUFAL 34-07J7 JS	512318023	3N	67W	34	NOBLE ENERGY, INC
CO	WELD	432128891	422128722	COUFAL 34-08J7 CD	512317725	3N	67W	34	NOBLE ENERGY, INC
CO	WELD	432128890	422128722	COUFAL 34-08J7 JS	512317725	3N	67W	34	NOBLE ENERGY, INC
CO	WELD	435734988	422128723	COUFAL P 34-02JI CN	512322557	3N	67W	34	NOBLE ENERGY, INC
CO	WELD	432128893	422128723	COUFAL P 34-02JI JS	512322557	3N	67W	34	NOBLE ENERGY, INC
CO	WELD	432128895	422128724	COUGHLIN RED VV 22-01 CD	512316665	1N	67W	22	NOBLE ENERGY, INC
CO	WELD	432128897	422128725	COUGHLIN RED VV 22-02 CD	512316666	1N	67W	22	NOBLE ENERGY, INC
CO	WELD	435777972	425777872	COULSON 19-32 CN	512323444	5N	67W	19	NOBLE ENERGY, INC
CO	WELD	435778189	425778089	COULSON 19-34 CN	512329134	5N	67W	19	NOBLE ENERGY, INC
CO	WELD	434406874	424406774	COUNTER 1 AD	512310282	2N	66W	30	TOP OPERATING CO
CO	WELD	434406873	424406773	COUNTER 1-AD	512307371	2N	66W	30	TOP OPERATING CO
CO	WELD	432128903	422128728	COUTURE 01 JS	512310867	4N	68W	11	NOBLE ENERGY, INC
CO	WELD	432127871	422127725	CPC 41-10 1 SS	512308647	1N	68W	10	NOBLE ENERGY, INC
CO	WELD	432128925	422128738	CPC 86 AMOCO I 01 CN	512312711	1N	68W	9	NOBLE ENERGY, INC
CO	WELD	432128924	422128738	CPC 86 AMOCO I 01 JS	512312711	1N	68W	9	NOBLE ENERGY, INC
CO	WELD	432128928	422128739	CPC 86 AMOCO O 01 CN	512314470	1N	68W	21	NOBLE ENERGY, INC
CO	WELD	432128927	422128739	CPC 86 AMOCO O 01 JS	512314470	1N	68W	21	NOBLE ENERGY, INC
CO	WELD	432128931	422128740	CPC 86 AMOCO Q 01 CD	512314591	1N	68W	4	NOBLE ENERGY, INC
CO	WELD	432128930	422128740	CPC 86 AMOCO Q 01 JS	512314591	1N	68W	4	NOBLE ENERGY, INC
CO	WELD	432128946	422128747	CRESSWELL 01 CD	512310699	4N	68W	14	NOBLE ENERGY, INC
CO	WELD	432128945	422128747	CRESSWELL 01 JS	512310699	4N	68W	14	NOBLE ENERGY, INC
CO	WELD	434406463	424406363	CROISSANT 1-11JS	512322575	1N	66W	11	ANADARKO PETROLEUM CORP
CO	WELD	435774817	425774714	CROISSANT 19-43 CD	512322800	5N	67W	19	NOBLE ENERGY, INC

Exhibit C: Noble Wells

STATE	COUNTY	GMPL RC	Well	GMPL RC NAME	APINUM	TWP	RGE	SEC	OPERATOR NAME
CO	WELD	435774818	425774715	CROISSANT 19-44 CD	512322799	5N	67W	19	NOBLE ENERGY, INC
CO	WELD	435774814	425774711	CROISSANT 30-12 CD	512322121	5N	67W	30	NOBLE ENERGY, INC
CO	WELD	435774815	425774712	CROISSANT 30-13 CN	512322120	5N	67W	30	NOBLE ENERGY, INC
CO	WELD	435811892	425811865	CROISSANT USX WW11-02D CN	512334164	1N	66W	11	NOBLE ENERGY, INC
CO	WELD	435821461	425811865	CROISSANT USX WW11-02D JS	512334164	1N	66W	11	NOBLE ENERGY, INC
CO	WELD	435714330	425714071	CROISSANT USX WW11-07C CN	512329762	1N	66W	11	NOBLE ENERGY, INC
CO	WELD	435714072	425714071	CROISSANT USX WW11-07C JS	512329762	1N	66W	11	NOBLE ENERGY, INC
CO	WELD	435811893	425811866	CROISSANT USX WW11-08D CN	512334166	1N	66W	11	NOBLE ENERGY, INC
CO	WELD	435821462	425811866	CROISSANT USX WW11-08D JS	512334166	1N	66W	11	NOBLE ENERGY, INC
CO	WELD	435811894	425811867	CROISSANT USX WW11-17D CN	512334165	1N	66W	11	NOBLE ENERGY, INC
CO	WELD	435821463	425811867	CROISSANT USX WW11-17D JS	512334165	1N	66W	11	NOBLE ENERGY, INC
CO	WELD	435784527	422128750	CRONIN-RICHEY 01 CN	512307778	1N	66W	24	NOBLE ENERGY, INC
CO	WELD	432128952	422128750	CRONIN-RICHEY 01 JS	512307778	1N	66W	24	NOBLE ENERGY, INC
CO	WELD	435845102	425845101	CROWDER 15C-18HZ CD	512336725	2N	65W	18	KERR MCGEE O&G ONSHORE LP
CO	WELD	435845109	425845108	CROWDER 15N-18HZ NI	512336721	2N	65W	18	KERR MCGEE O&G ONSHORE LP
CO	WELD	435845059	425845058	CROWDER 16C-19HZ CD	512336719	2N	65W	18	KERR MCGEE O&G ONSHORE LP
CO	WELD	435845063	425845062	CROWDER 16N-19HZ NI	512336718	2N	65W	18	KERR MCGEE O&G ONSHORE LP
CO	WELD	435845113	425845112	CROWDER 36N-18HZ NI	512336724	2N	65W	18	KERR MCGEE O&G ONSHORE LP
CO	WELD	435845116	425845115	CROWDER 37N-18HZ NI	512336722	2N	65W	18	KERR MCGEE O&G ONSHORE LP
CO	WELD	435845120	425845119	CROWDER 38N-19HZ NI	512336720	2N	65W	17	KERR MCGEE O&G ONSHORE LP
CO	WELD	435777979	425777879	CUMMINGS 19-22 CD	512327398	5N	67W	19	NOBLE ENERGY, INC
CO	WELD	435777980	425777880	CUMMINGS 19-23 CD	512327397	5N	67W	19	NOBLE ENERGY, INC
CO	WELD	435777981	425777881	CUMMINGS 19-24 CD	512324303	5N	67W	19	NOBLE ENERGY, INC
CO	WELD	432129472	422129339	CZAPALA RED V 01-01 CN	512318582	2N	67W	1	NOBLE ENERGY, INC
CO	WELD	432129474	422129340	CZAPALA RED V 01-02 CD	512318583	2N	67W	1	NOBLE ENERGY, INC
CO	WELD	432129476	422129341	CZAPALA RED V 01-07 CD	512318584	2N	67W	1	NOBLE ENERGY, INC
CO	WELD	432129478	422129342	CZAPALA RED V 01-08 CN	512318585	2N	67W	1	NOBLE ENERGY, INC
CO	WELD	432129480	422129343	D+C FARMS USX VV 21-16 JS	512311305	1N	67W	21	NOBLE ENERGY, INC
CO	WELD	435826642	425826641	DACONO 30-2 CN	512333814	1N	68W	3	KERR-MCGEE OIL & GAS ONSHORE LP
CO	WELD	435826642	425826641	DACONO 30-2 JS	512333814	1N	68W	3	KERR-MCGEE OIL & GAS ONSHORE LP

Exhibit C: Noble Wells

STATE	COUNTY	GMPLRC	Well	GMPL RC NAME	API NUM	TWP	RGE	SEC	OPERATOR NAME
CO	WELD	435826649	425826648	DAcono 31-2 CN	512333811	1N	68W	3	KERR-MCGEE OIL & GAS ONSHORE LP
CO	WELD	435826649	425826648	DAcono 31-2 JS	512333811	1N	68W	3	KERR-MCGEE OIL & GAS ONSHORE LP
CO	WELD	435826678	425826677	DAcono 32-2 CN	512333816	1N	68W	3	KERR-MCGEE OIL & GAS ONSHORE LP
CO	WELD	435826678	425826677	DAcono 32-2 JS	512333816	1N	68W	3	KERR-MCGEE OIL & GAS ONSHORE LP
CO	WELD	435676738	425676737	DAcono ST 35-36	512325849	1N	68W	1	KERR MCGEE O&G ONSHORE LP
CO	WELD	435676736	425676735	DAcono ST 38-36 CN	512325851	1N	67W	6	KERR MCGEE O&G ONSHORE LP
CO	WELD	435830479	425830478	DAVIS 01A-09H	512335365	2N	66W	9	ENCANA OIL & GAS (USA)INC
CO	WELD	435830482	425830481	DAVIS 01B-09H	512335421	2N	66W	9	ENCANA OIL & GAS (USA)INC
CO	WELD	435831212	425831211	DAVIS 02A-09H	512335366	2N	66W	9	ENCANA OIL & GAS (USA)INC
CO	WELD	435831292	425831291	DAVIS 02B-09H	512335460	2N	66W	9	ENCANA OIL & GAS (USA)INC
CO	WELD	432129526	422129363	DAVIS P 27-03 CD	512315588	3N	67W	27	NOBLE ENERGY, INC
CO	WELD	432129528	422129364	DAVIS P 27-03J1 JS	512320214	3N	67W	27	NOBLE ENERGY, INC
CO	WELD	432129530	422129365	DAVIS P 27-06 CD	512315589	3N	67W	27	NOBLE ENERGY, INC
CO	WELD	432129532	422129366	DAVIS P 27-06J1 JS	512321150	3N	67W	27	NOBLE ENERGY, INC
CO	WELD	434403953	424403814	DEBEQUE V 27-01 CN	512323884	2N	67W	27	NOBLE ENERGY, INC
CO	WELD	434403955	424403815	DEBEQUE V 27-02 CN	512323887	2N	67W	27	NOBLE ENERGY, INC
CO	WELD	434403957	424403816	DEBEQUE V 27-07 CN	512323886	2N	67W	27	NOBLE ENERGY, INC
CO	WELD	434403959	424403817	DEBEQUE V 27-22 CN	512329962	2N	67W	27	NOBLE ENERGY, INC
CO	WELD	432129941	422129721	DECHANT 11-29 JS	512322067	2N	65W	29	NOBLE ENERGY, INC
CO	WELD	432129943	422129722	DECHANT 12-01 CN	512321560	2N	65W	1	NOBLE ENERGY, INC
CO	WELD	435843839	425843838	DECHANT 14C-1HZ CD	512336419	2N	65W	1	KERR MCGEE O&G ONSHORE LP
CO	WELD	435813396	425813395	DECHANT 16-8 CN	512333017	2N	65W	8	KERR-MCGEE OIL & GAS ONSHORE LP
CO	WELD	435813396	425813395	DECHANT 16-8 SX	512333017	2N	65W	8	KERR-MCGEE OIL & GAS ONSHORE LP
CO	WELD	435816363	425816362	DECHANT 22-1 CNJ	512332804	2N	65W	1	KERR MCGEE O&G ONSHORE LP
CO	WELD	434446473	424403818	DECHANT 31-19 CD	512323997	2N	65W	19	NOBLE ENERGY, INC
CO	WELD	432129946	422129723	DECHANT 31-29 CN	512322955	2N	65W	29	NOBLE ENERGY, INC
CO	WELD	432129945	422129723	DECHANT 31-29 JS	512322955	2N	65W	29	NOBLE ENERGY, INC
CO	WELD	435816074	425816073	DECHANT 32-1 CNJ	512332809	2N	65W	1	KERR MCGEE O&G ONSHORE LP
CO	WELD	434446414	424446249	DECHANT 32-19 CD	512323996	2N	65W	19	NOBLE ENERGY, INC
CO	WELD	435808269	425808268	DECHANT 35-9 CN	512332484	2N	65W	9	KERR MCGEE O&G ONSHORE LP
CO	WELD	435811704	425808268	DECHANT 35-9 JS	512332484	2N	65W	9	KERR MCGEE O&G ONSHORE LP
CO	WELD	435808013	425808012	DECHANT 36-9 CN	512332499	2N	65W	9	KERR MCGEE O&G ONSHORE LP
CO	WELD	435811705	425808012	DECHANT 36-9 JS	512332499	2N	65W	9	KERR MCGEE O&G ONSHORE LP

STATE	COUNTY	COMPLRG	Well	COMPLRG NAME	API NUM	TWP	RGE	SEC	OPERATOR NAME
CO	WELD	435820350	425813388	DECHANT 38-8 CN	512333012	2N	65W	16	KERR-MCGEE OIL & GAS ONSHORE LP
CO	WELD	435813389	425813388	DECHANT 38-8 JS	512333012	2N	65W	16	KERR-MCGEE OIL & GAS ONSHORE LP
CO	WELD	435813384	425813383	DECHANT 39-8	512333011	2N	65W	8	KERR-MCGEE OIL & GAS ONSHORE LP
CO	WELD	432129951	422129725	DECHANT 41-19 JS	512322087	2N	65W	19	NOBLE ENERGY, INC
CO	WELD	432129953	422129726	DECHANT 42-19 JS	512322152	2N	65W	19	NOBLE ENERGY, INC
CO	WELD	432130083	422129977	DECHANT GU 02-16 CN	512314247	2N	67W	16	NOBLE ENERGY, INC
CO	WELD	432130082	422129977	DECHANT GU 02-16 JS	512314247	2N	67W	16	NOBLE ENERGY, INC
CO	WELD	432130086	422129978	DECHANT ST V 16-03JI CD	512319773	2N	67W	16	NOBLE ENERGY, INC
CO	WELD	432130085	422129978	DECHANT ST V 16-03JI JS	512319773	2N	67W	16	NOBLE ENERGY, INC
CO	WELD	432130088	422129979	DECHANT ST V 16-04JI JS	512319587	2N	67W	16	NOBLE ENERGY, INC
CO	WELD	432130090	422129980	DECHANT ST V 16-05JI JS	512320003	2N	67W	16	NOBLE ENERGY, INC
CO	WELD	432130092	422129981	DECHANT ST V 16-11JI JS	512319681	2N	67W	16	NOBLE ENERGY, INC
CO	WELD	432130094	422129982	DECHANT ST V 16-12JI JS	512319770	2N	67W	16	NOBLE ENERGY, INC
CO	WELD	432130096	422129983	DECHANT ST V 16-14JI CD	512319774	2N	67W	16	NOBLE ENERGY, INC
CO	WELD	434422946	422129983	DECHANT ST V 16-14JI JS	512319774	2N	67W	16	NOBLE ENERGY, INC
CO	WELD	432130080	422129976	DECHANT STATE 09 CN	512309842	2N	67W	16	NOBLE ENERGY, INC
CO	WELD	432130079	422129976	DECHANT STATE 09 JS	512309842	2N	67W	16	NOBLE ENERGY, INC
CO	WELD	432129949	422129724	DECHANT UPRR 41-01A CN	512314476	2N	65W	1	NOBLE ENERGY, INC
CO	WELD	432129948	422129724	DECHANT UPRR 41-01A JS	512314476	2N	65W	1	NOBLE ENERGY, INC
CO	WELD	432130098	422129984	DECHANT USX X 01-06 JS	512309840	2N	65W	1	NOBLE ENERGY, INC
CO	WELD	432130103	422129986	DECHANT USX X 19-01 CN	512314382	2N	65W	19	NOBLE ENERGY, INC
CO	WELD	432130102	422129986	DECHANT USX X 19-01 JS	512314382	2N	65W	19	NOBLE ENERGY, INC
CO	WELD	432130106	422129987	DECHANT USX X 29-01 CD	512309669	2N	65W	29	NOBLE ENERGY, INC
CO	WELD	432130105	422129987	DECHANT USX X 29-01 JS	512309669	2N	65W	29	NOBLE ENERGY, INC
CO	WELD	435808903	425808849	DECHANT USX X29-05 CN	512332929	2N	65W	29	NOBLE ENERGY, INC
CO	WELD	435827305	425808849	DECHANT USX X29-05 JS	512332929	2N	65W	29	NOBLE ENERGY, INC
CO	WELD	435827670	425827669	DECHANT USX X29-06 CN	512332928	2N	65W	29	NOBLE ENERGY, INC
CO	WELD	435827671	425827669	DECHANT USX X29-06 JS	512332928	2N	65W	29	NOBLE ENERGY, INC
CO	WELD	432130108	422129988	DECHANT USX X29-19 JS	512311053	2N	65W	29	NOBLE ENERGY, INC
CO	WELD	435780506	425780505	DECHANT X 01-02 CN	512331914	2N	65W	1	NOBLE ENERGY, INC
CO	WELD	435808795	425780505	DECHANT X 01-02 JS	512331914	2N	65W	1	NOBLE ENERGY, INC
CO	WELD	435774253	425774252	DECHANT X 01-03 CN	512331913	2N	65W	1	NOBLE ENERGY, INC
CO	WELD	435810138	425774252	DECHANT X 01-03 JS	512331913	2N	65W	1	NOBLE ENERGY, INC
CO	WELD	435809882	425774250	DECHANT X 01-04 CN	512331912	2N	65W	1	NOBLE ENERGY, INC
CO	WELD	435774251	425774250	DECHANT X 01-04 JS	512331912	2N	65W	1	NOBLE ENERGY, INC

Exhibit C: Noble Wells

STATE	COUNTY	CMPLRC	Well	CMPLRC NAME	API NUM	TWP	RGE	SEC	OPERATOR NAME
CO	WELD	435774249	425774248	DECHANT X 01-06 CN	512331947	2N	65W	1	NOBLE ENERGY, INC
CO	WELD	435774247	425774246	DECHANT X 01-07 CN	512331920	2N	65W	1	NOBLE ENERGY, INC
CO	WELD	435780508	425780507	DECHANT X 01-08 CN	512331919	2N	65W	1	NOBLE ENERGY, INC
CO	WELD	435810139	425780507	DECHANT X 01-08 JS	512331919	2N	65W	1	NOBLE ENERGY, INC
CO	WELD	435774198	425774197	DECHANT X 08-09 CN	512331791	2N	65W	8	NOBLE ENERGY, INC
CO	WELD	435774200	425774199	DECHANT X 08-10X CN	512334289	2N	65W	8	NOBLE ENERGY, INC
CO	WELD	435774202	425774201	DECHANT X 08-15 CN	512331794	2N	65W	8	NOBLE ENERGY, INC
CO	WELD	435774204	425774203	DECHANT X 08-24D CN	512332715	2N	65W	8	NOBLE ENERGY, INC
CO	WELD	435688670	425663210	DECHANT X 19-3 CN	512325386	2N	65W	19	NOBLE ENERGY, INC
CO	WELD	435663211	425663210	DECHANT X 19-3 JS	512325386	2N	65W	19	NOBLE ENERGY, INC
CO	WELD	435688675	425663212	DECHANT X 19-5 CN	512325385	2N	65W	19	NOBLE ENERGY, INC
CO	WELD	435663213	425663212	DECHANT X 19-5 JS	512325385	2N	65W	19	NOBLE ENERGY, INC
CO	WELD	432130111	422129989	DEGRAFF 11-23 CN	512322566	1N	66W	23	NOBLE ENERGY, INC
CO	WELD	432130110	422129989	DEGRAFF 11-23 JS	512322566	1N	66W	23	NOBLE ENERGY, INC
CO	WELD	434403965	424403820	DEHAAN V 27-10 CN	512324218	2N	67W	27	NOBLE ENERGY, INC
CO	WELD	434403967	424403821	DEHAAN V 27-15 CN	512323825	2N	67W	27	NOBLE ENERGY, INC
CO	WELD	435831473	425831471	DENVER 36-18	512332637	1N	66W	19	KERR-MCGEE OIL & GAS ONSHORE LP
CO	WELD	432130114	422129990	DENVER FEED CO 14-120 CN	512316182	2N	66W	14	NOBLE ENERGY, INC
CO	WELD	432130113	422129990	DENVER FEED CO 14-120 JS	512316182	2N	66W	14	NOBLE ENERGY, INC
CO	WELD	434406499	424406399	DEVON 25-08 CN	512324065	3N	66W	8	KERR MCGEE O&G ONSHORE LP
CO	WELD	435675075	424406399	DEVON 25-08 J	512324065	3N	66W	8	KERR MCGEE O&G ONSHORE LP
CO	WELD	434406500	424406400	DEVON 37-8 CN	512324140	3N	66W	17	ANADARKO PETROLEUM CORP
CO	WELD	434406501	424406401	DEVON 38-8 CD	512324257	3N	66W	8	ANADARKO PETROLEUM CORP
CO	WELD	434406502	424406402	DEVORE 03-34 CN	512314623	3N	66W	34	ENCANA OIL & GAS USA INC
CO	WELD	434406505	424406405	DEVORE 1 CN	512307329	3N	66W	34	ENCANA OIL & GAS USA INC
CO	WELD	434406506	424406406	DEVORE 31-34 CN	512319936	3N	66W	34	ENCANA OIL & GAS USA INC
CO	WELD	434406507	424406407	DEVORE 32-34 CD	512319598	3N	66W	34	ENCANA OIL & GAS USA INC
CO	WELD	434406508	424406408	DEVORE 33-34 CN	512320470	3N	66W	34	ENCANA OIL & GAS USA INC
CO	WELD	434406509	424406409	DEVORE 34-34 CD	512319738	3N	66W	34	ENCANA OIL & GAS USA INC
CO	WELD	434406510	424406410	DEVORE 41-34 CD	512319803	3N	66W	34	ENCANA OIL & GAS USA INC
CO	WELD	434406511	424406411	DEVORE 42-34 CN	512319899	3N	66W	34	ENCANA OIL & GAS USA INC
CO	WELD	434406512	424406412	DEVORE 43-34 CN	512319634	3N	66W	34	ENCANA OIL & GAS USA INC
CO	WELD	434406513	424406413	DEVORE 44-34 CD	512320471	3N	66W	34	ENCANA OIL & GAS USA INC
CO	WELD	435778187	425778087	DEWALT 19-11 CD	512323499	5N	67W	19	NOBLE ENERGY, INC
CO	WELD	435778188	425778088	DEWALT 19-14 CD	512325555	5N	67W	19	NOBLE ENERGY, INC
CO	WELD	435778190	425778090	DEWALT 19-41 CD	512325807	5N	67W	19	NOBLE ENERGY, INC

Exhibit C: Noble Wells

STATE	COUNTY	COMPLR	Well	GMPLTRC NAME	API NUM	TWP	RGE	SEC	OPERATOR NAME
CO	WELD	435774816	425774713	DEWALT 19-42 CD	512322355	5N	67W	19	NOBLE ENERGY, INC
CO	WELD	432130522	422130355	DI PAOLO 23-30 JS	512321421	2N	65W	30	NOBLE ENERGY, INC
CO	WELD	432130524	422130356	DI PAOLO RED W 25-04D JS	512316397	2N	66W	25	NOBLE ENERGY, INC
CO	WELD	432130526	422130357	DI PAOLO RED W 25-09 CD	512316662	2N	66W	25	NOBLE ENERGY, INC
CO	WELD	432130529	422130358	DI PAOLO RED W 25-10 CD	512316663	2N	66W	25	NOBLE ENERGY, INC
CO	WELD	432130528	422130358	DI PAOLO RED W 25-10 JS	512316663	2N	66W	25	NOBLE ENERGY, INC
CO	WELD	432130531	422130359	DI PAOLO RED W 25-16 CD	512316664	2N	66W	25	NOBLE ENERGY, INC
CO	WELD	432130533	422130360	DI PAOLO W 25-09XJL JS	512322298	2N	66W	25	NOBLE ENERGY, INC
CO	WELD	435833080	425833079	DIANE 06-04-28 JS	512335601	2N	66W	28	ENCANA OIL & GAS (USA) INC
CO	WELD	434406515	424406415	DIANE 33-28 JS	512321366	2N	66W	28	ENCANA OIL & GAS USA INC
CO	WELD	434406516	424406416	DIANE 43-28 JS	512320798	2N	66W	28	ENCANA OIL & GAS USA INC
CO	WELD	434406517	424406417	DIANE 44-28 JS	512319926	2N	66W	28	ENCANA OIL & GAS USA INC
CO	WELD	432130559	422130372	DINNEL 14-01K CN	512316252	3N	66W	14	NOBLE ENERGY, INC
CO	WELD	432130558	422130372	DINNEL 14-01K JS	512316252	3N	66W	14	NOBLE ENERGY, INC
CO	WELD	432130562	422130373	DINNEL 14-02K CN	512316253	3N	66W	14	NOBLE ENERGY, INC
CO	WELD	432130561	422130373	DINNEL 14-02K JS	512316253	3N	66W	14	NOBLE ENERGY, INC
CO	WELD	432130565	422130374	DINNEL 14-07K CN	512315461	3N	66W	14	NOBLE ENERGY, INC
CO	WELD	432130564	422130374	DINNEL 14-07K JS	512315461	3N	66W	14	NOBLE ENERGY, INC
CO	WELD	432130568	422130375	DINNEL 14-08K CN	512315462	3N	66W	14	NOBLE ENERGY, INC
CO	WELD	432130567	422130375	DINNEL 14-08K JS	512315462	3N	66W	14	NOBLE ENERGY, INC
CO	WELD	432130576	422130379	DINNEL L 14-17 CD	512321975	3N	66W	14	NOBLE ENERGY, INC
CO	WELD	435675399	425675397	DNR USX BB 29-07C CN	6				NOBLE ENERGY, INC
CO	WELD	435675398	425675397	DNR USX BB 29-07C JS	5				NOBLE ENERGY, INC
CO	WELD	432130603	422130391	DODERO 33-11L CD	512317639	3N	67W	33	NOBLE ENERGY, INC
CO	WELD	432130602	422130391	DODERO 33-11L JS	512317639	3N	67W	33	NOBLE ENERGY, INC
CO	WELD	432130606	422130392	DODERO 33-13L CD	512317760	3N	67W	33	NOBLE ENERGY, INC
CO	WELD	432130605	422130392	DODERO 33-13L JS	512317760	3N	67W	33	NOBLE ENERGY, INC
CO	WELD	434422950	422130393	DODERO 33-14L CN	512317640	3N	67W	33	NOBLE ENERGY, INC
CO	WELD	432130608	422130393	DODERO 33-14L JS	512317640	3N	67W	33	NOBLE ENERGY, INC
CO	WELD	432131097	422130983	DODERO P 33-12JL JS	512321893	3N	67W	33	NOBLE ENERGY, INC
CO	WELD	435741723	425741722	DOLPH 26-1 CN	512329755	2N	65W	6	KERR MCGEE O&G ONSHORE LP
CO	WELD	435741726	425741724	DOLPH 41-1	512329754	2N	65W	6	KERR MCGEE O&G ONSHORE LP
CO	WELD	432131113	422130991	DOM RED X 20-02D JS	512316391	2N	65W	20	NOBLE ENERGY, INC
CO	WELD	432131115	422130992	DOM RED X 20-03 CN	512317165	2N	65W	20	NOBLE ENERGY, INC
CO	WELD	435844332	425844331	DOVE 40N-13HZ NI	512335893	2N	65W	7	KERR MCGEE O&G ONSHORE LP
CO	WELD	434406653	424406553	DOWDY 1	512307905	2N	65W	10	PETERSON ENERGY MGMT INC
CO	WELD	434406654	424406554	DOWDY 2 CDL	512310307	2N	65W	10	ENCANA OIL & GAS USA INC

STATE	COUNTY	CMP/LRC	Well	CMP/LRC NAME	API NUM	TWP	RGE	SEC	OPERATOR NAME
CO	WELD	434406655	424406555	DOWDY 2 J	512310307	2N	65W	10	ENCANA OIL & GAS USA INC
CO	WELD	434406656	424406556	DOWDY 31-10 JS	512320607	2N	65W	10	ENCANA OIL & GAS USA INC
CO	WELD	434406657	424406557	DOWDY 32-10 J	512320609	2N	65W	10	ENCANA OIL & GAS USA INC
CO	WELD	434406658	424406558	DOWDY 33-10 JS	512320256	2N	65W	10	ENCANA OIL & GAS USA INC
CO	WELD	434406660	424406560	DOWDY 42-10 JS	512320612	2N	65W	10	ENCANA OIL & GAS USA INC
CO	WELD	434406661	424406561	DOWDY 43-10 JS	512320622	2N	65W	10	ENCANA OIL & GAS USA INC
CO	WELD	435746265	425663214	DPC STATE X 36-08 CN	512325744	2N	65W	36	NOBLE ENERGY, INC
CO	WELD	435663215	425663214	DPC STATE X 36-08 DS	512325744	2N	65W	36	NOBLE ENERGY, INC
CO	WELD	435699029	425663214	DPC STATE X 36-08 JSD	512325744	2N	65W	36	NOBLE ENERGY, INC
CO	WELD	435815484	425663216	DPC STATE X 36-09 CN	512325781	2N	65W	36	NOBLE ENERGY, INC
CO	WELD	435663217	425663216	DPC STATE X 36-09 JSD	512325781	2N	65W	36	NOBLE ENERGY, INC
CO	WELD	435663219	425663218	DPC STATE X 36-10 CN	512326942	2N	65W	36	NOBLE ENERGY, INC
CO	WELD	435691202	425663218	DPC STATE X 36-10 JSD	512326942	2N	65W	36	NOBLE ENERGY, INC
CO	WELD	434406666	424406566	DREW GU TRUE 1	512311551	2N	67W	18	ANADARKO PETROLEUM CORP
CO	WELD	434406667	424406567	DREW UNIT 1	512311551	2N	67W	18	ANADARKO PETROLEUM CORP
CO	WELD	432131556	422131366	DREYER 01 JS	512307384	1N	66W	28	NOBLE ENERGY, INC
CO	WELD	435804644	425804643	DRY CREEK 21-35 CN	512331104	1N	67W	35	KERR MCGEE O&G ONSHORE LP
CO	WELD	3	3	DRY CREEK 37-27	512331596	1N	67W	34	KERR-MCGEE OIL & GAS ONSHORE LP
CO	WELD	432131559	422131367	DUNAWAY U 13-10 CD	512317764	2N	68W	13	NOBLE ENERGY, INC
CO	WELD	432131558	422131367	DUNAWAY U 13-10 JS	512317764	2N	68W	13	NOBLE ENERGY, INC
CO	WELD	432131562	422131368	DUNAWAY U 13-15 CD	512317763	2N	68W	13	NOBLE ENERGY, INC
CO	WELD	432131561	422131368	DUNAWAY U 13-15 JS	512317763	2N	68W	13	NOBLE ENERGY, INC
CO	WELD	435846954	425846953	DUTTON HD 22-28D	512336704	4N	67W	15	GREAT WESTERN OIL & GAS COMPANY LLC
CO	WELD	434406701	424406601	ECHEVERRIA 01 CDL	512307314	2N	67W	2	ENCANA OIL & GAS USA INC
CO	WELD	434406702	424406602	ECHEVERRIA 01-02 CN	512315474	2N	67W	2	ENCANA OIL & GAS USA INC
CO	WELD	435837161	425837160	ECHEVERRIA 0-2-2 CN	512331700	2N	67W	2	HOMESTEAD OIL INCORPORATED
CO	WELD	435837162	425837160	ECHEVERRIA 0-2-2 JS	512331700	2N	67W	2	ENCANA OIL & GAS (USA) INC
CO	WELD	434406704	424406604	ECHEVERRIA 12-02 CN	512320211	2N	67W	2	ENCANA OIL & GAS USA INC
CO	WELD	434406705	424406605	ECHEVERRIA 13-02 CN	512319943	2N	67W	2	ENCANA OIL & GAS USA INC
CO	WELD	434406706	424406606	ECHEVERRIA 14-02 CN	512319800	2N	67W	2	ENCANA OIL & GAS USA INC
CO	WELD	435840737	424406607	ECHEVERRIA 2-0-2 CD	512327374	3N	67W	2	ENCANA OIL & GAS USA INC
CO	WELD	434406707	424406607	ECHEVERRIA 2-0-2 CN	512327374	2N	67W	2	ENCANA OIL & GAS USA INC
CO	WELD	435801243	424406607	ECHEVERRIA 2-0-2 JS	512327374	3N	67W	2	ENCANA OIL & GAS USA INC
CO	WELD	435842429	424406607	ECHEVERRIA 2-0-2 NI	512327374	3N	67W	2	ENCANA OIL & GAS USA INC
CO	WELD	434406708	424406608	ECHEVERRIA 21-02 CN	512319594	2N	67W	2	ENCANA OIL & GAS USA INC
CO	WELD	434406709	424406609	ECHEVERRIA 22-02 CN	512319902	2N	67W	2	ENCANA OIL & GAS USA INC

STATE	COUNTY	GMPLRG	Well	GMPLRG-NAME	API NUM	TWP	RGE	SEC	OPERATOR NAME
CO	WELD	434406710	424406610	ECHEVERRIA 23-02 CN	512319708	2N	67W	2	ENCANA OIL & GAS USA INC
CO	WELD	434406711	424406611	ECHEVERRIA 24-02 CD	512319886	2N	67W	2	ENCANA OIL & GAS USA INC
CO	WELD	434406712	424406612	ECHEVERRIA 2-8-2 CD	512324590	2N	67W	2	ENCANA OIL & GAS USA INC
CO	WELD	435840738	424406612	ECHEVERRIA 2-8-2 JS	512324590	2N	67W	2	ENCANA OIL & GAS USA INC
CO	WELD	435840739	424406612	ECHEVERRIA 2-8-2 NI	512324590	2N	67W	2	ENCANA OIL & GAS USA INC
CO	WELD	435836861	425836860	ECHEVERRIA 2A-2H NI	512335811	2N	67W	2	ENCANA OIL & GAS (USA)INC
CO	WELD	435836900	425836899	ECHEVERRIA 2B-2H CD	512335810	2N	67W	2	ENCANA OIL & GAS (USA)INC
CO	WELD	435837176	425837175	ECHEVERRIA 4-2-2	512330528	2N	67W	2	ENCANA OIL & GAS (USA)INC
CO	WELD	434406713	424406613	ECHEVERRIA 4-4-2 CD	512324145	2N	67W	2	ENCANA OIL & GAS USA INC
CO	WELD	435840761	424406613	ECHEVERRIA 4-4-2 JS	512324145	2N	67W	2	ENCANA OIL & GAS USA INC
CO	WELD	435840762	424406613	ECHEVERRIA 4-4-2 NI	512324145	2N	67W	2	ENCANA OIL & GAS USA INC
CO	WELD	434406714	424406614	ECHEVERRIA C 2-320 W CNJ	512322161	2N	67W	2	ENCANA OIL & GAS USA INC
CO	WELD	432131699	422131599	ECKSTINE V 09-10 CN	512317248	2N	67W	9	NOBLE ENERGY, INC
CO	WELD	432131701	422131600	ECKSTINE V 09-15 CD	512317249	2N	67W	9	NOBLE ENERGY, INC
CO	WELD	432131703	422131601	ECKSTINE V 09-16 CN	512317250	2N	67W	9	NOBLE ENERGY, INC
CO	WELD	435800898	425800897	EDITH ANN 6-8-21 CN	512331527	2N	68W	28	ENCANA OIL & GAS (USA)INC
CO	WELD	435800899	425800897	EDITH ANN 6-8-21 JS	512331527	2N	68W	28	ENCANA OIL & GAS (USA)INC
CO	WELD	432122230	422122031	EDMISTON W 05-04 JS	512311140	2N	66W	5	NOBLE ENERGY, INC
CO	WELD	432131706	422131602	EDSTROM GAS UNIT 01 CN	512310044	1N	66W	15	NOBLE ENERGY, INC
CO	WELD	432131705	422131602	EDSTROM GAS UNIT 01 JS	512310044	1N	66W	15	NOBLE ENERGY, INC
CO	WELD	435774601	425774501	EDWARDS 15-11 CD	512321339	5N	67W	15	NOBLE ENERGY, INC
CO	WELD	432131708	422131603	EDWARDS 31-15 CN	512322324	5N	67W	15	NOBLE ENERGY, INC
CO	WELD	432131710	422131604	EDWARDS 32-15 CN	512322917	5N	67W	15	NOBLE ENERGY, INC
CO	WELD	434406717	424406617	EDWARDS 33-9 JS	512320104	5N	67W	9	PDC ENERGY, INC
CO	WELD	434406718	424406618	EDWARDS 34-9 JS	512320866	5N	67W	9	PDC ENERGY, INC
CO	WELD	434406719	424406619	EDWARDS 43-9 JS	512320867	5N	67W	9	PDC ENERGY, INC
CO	WELD	434406720	424406620	EDWARDS 44-9	512320865	5N	67W	9	PDC ENERGY, INC
CO	WELD	4	4	EEE 21NDU	512331890	4N	67W	21	PDC ENERGY, INC
CO	WELD	432131722	422131608	EHRlich 34-09H7 CF	512318776	4N	67W	3	NOBLE ENERGY, INC
CO	WELD	432131724	422131609	EHRlich 34-15H7 CF	512318778	4N	67W	3	NOBLE ENERGY, INC
CO	WELD	432131726	422131610	EHRlich 34-16H7 CN	512318779	4N	67W	3	NOBLE ENERGY, INC
CO	WELD	435697425	425697423	EHRlich N 34-10D CN	512330917	5N	67W	34	NOBLE ENERGY, INC
CO	WELD	435697422	425697421	EHRlich N 34-22D CN	512330911	5N	67W	34	NOBLE ENERGY, INC
CO	WELD	435697420	425697418	EHRlich N 34-23D CN	512330914	5N	67W	34	NOBLE ENERGY, INC
CO	WELD	435697429	425697428	EHRlich N 34-24D CN	512330907	5N	67W	34	NOBLE ENERGY, INC
CO	WELD	432131734	422131614	EISENACH,PRESTON 8-02K CN	512315835	3N	66W	8	NOBLE ENERGY, INC

Exhibit C: Noble Wells

STATE	COUNTY	GMPL RC	Well	GMPL RC NAME	API NUM	TWP	RGE	SEC	OPERATOR NAME
CO	WELD	432128281	422128093	EISENACH_PRESTON 8-07K CN	512315836	3N	66W	8	NOBLE ENERGY, INC
CO	WELD	435807087	425807067	ELLIOT 21-17 CN	512331638	3N	67W	17	KERR MCGEE O&G ONSHORE LP
CO	WELD	435807088	425807067	ELLIOT 21-17 JS	512331638	3N	67W	17	KERR MCGEE O&G ONSHORE LP
CO	WELD	432132116	422131963	ELLIOTT-CRONIN 01 JS	512308008	1N	66W	24	NOBLE ENERGY, INC
CO	WELD	432132118	422131964	ELLS XX 19-04D JS	512317505	1N	65W	19	NOBLE ENERGY, INC
CO	WELD	432132121	422131965	ELTON RED V 12-01 CD	512317631	2N	67W	12	NOBLE ENERGY, INC
CO	WELD	432132120	422131965	ELTON RED V 12-01 JS	512317631	2N	67W	12	NOBLE ENERGY, INC
CO	WELD	434422957	422131965	ELTON RED V 12-01 SX	512317631	2N	67W	12	NOBLE ENERGY, INC
CO	WELD	432132124	422131966	ELTON RED V 12-08 CD	512317632	2N	67W	12	NOBLE ENERGY, INC
CO	WELD	432132123	422131966	ELTON RED V 12-08 JS	512317632	2N	67W	12	NOBLE ENERGY, INC
CO	WELD	434423551	424423393	EMMA H 21-19 CN	512324382	3N	65W	21	NOBLE ENERGY, INC
CO	WELD	432132142	422131975	ENDSLEY 32-01J5 CN	512317932	3N	65W	32	NOBLE ENERGY, INC
CO	WELD	432132145	422131976	ENDSLEY 32-08J5 CN	512317877	3N	65W	32	NOBLE ENERGY, INC
CO	WELD	432132147	422131977	ENDSLEY H 32-22 CN	512322331	3N	65W	32	NOBLE ENERGY, INC
CO	WELD	435697282	425697281	ENGLISH FARMS XX 09-25 DK	512329697	1N	65W	9	NOBLE ENERGY, INC
CO	WELD	435697261	425697257	ENGLISH FARMS XX 8-23 DK	512329683	1N	65W	8	NOBLE ENERGY, INC
CO	WELD	435661995	425661994	ENTERPRISE USX XX21-06 CN	512326651	1N	65W	21	NOBLE ENERGY, INC
CO	WELD	435689096	425661994	ENTERPRISE USX XX21-06 JS	512326651	1N	65W	21	NOBLE ENERGY, INC
CO	WELD	435777999	425777899	EPICENTER 4-13 CD	512329978	5N	67W	4	NOBLE ENERGY, INC
CO	WELD	435778000	425777900	EPICENTER 4-14 CN	512329977	5N	67W	4	NOBLE ENERGY, INC
CO	WELD	435778001	425777901	EPICENTER 4-15 CD	512323960	5N	67W	4	NOBLE ENERGY, INC
CO	WELD	432132164	422131985	ERICKSON BRK 01 JS	512308323	3N	67W	25	NOBLE ENERGY, INC
CO	WELD	432132166	422131986	ERICKSON BRK 02-25 JS	512314415	3N	67W	25	NOBLE ENERGY, INC
CO	WELD	432132168	422131987	ERICKSON BRK P 25-01J1 JS	512320002	3N	67W	25	NOBLE ENERGY, INC
CO	WELD	432132170	422131988	ERICKSON BRK P 25-03J1 JS	512321145	3N	67W	25	NOBLE ENERGY, INC
CO	WELD	432132172	422131989	ERICKSON BRK P 25-04J1 JS	512320010	3N	67W	25	NOBLE ENERGY, INC
CO	WELD	432132174	422131990	ERICKSON BRK P 25-06J1 JS	512319710	3N	67W	25	NOBLE ENERGY, INC
CO	WELD	432132176	422131991	ERICKSON BRK P 25-07J1 JS	512319665	3N	67W	25	NOBLE ENERGY, INC
CO	WELD	432132178	422131992	ERICKSON BRK P 25-08J1 JS	512319678	3N	67W	25	NOBLE ENERGY, INC
CO	WELD	432132183	422131994	ERIE CORP 11-10 JS	512322915	1N	68W	10	NOBLE ENERGY, INC
CO	WELD	432132186	422131995	ERIE CORP 22-10 CD	512321636	1N	68W	10	NOBLE ENERGY, INC
CO	WELD	432132185	422131995	ERIE CORP 22-10 JS	512321636	1N	68W	10	NOBLE ENERGY, INC
CO	WELD	435689799	422131996	ERIE CORP 42-04 CN	512322119	1N	68W	4	NOBLE ENERGY, INC
CO	WELD	432132188	422131996	ERIE CORP 42-04 JS	512322119	1N	68W	4	NOBLE ENERGY, INC

Exhibit C: Noble Wells

STATE	COUNTRY	CMPL RC	Well	CMPL RC NAME	API NUM	TWP	RGE	SEC	OPERATOR NAME
CO	WELD	432132192	422131997	ERIE CORP 42-10 CN	512321635	1N	68W	10	NOBLE ENERGY, INC
CO	WELD	432132191	422131997	ERIE CORP 42-10 DK	512321635	1N	68W	10	NOBLE ENERGY, INC
CO	WELD	432132190	422131997	ERIE CORP 42-10 JS	512321635	1N	68W	10	NOBLE ENERGY, INC
CO	WELD	432132195	422131998	ERIE CORP USX UU 10-04 CD	512314400	1N	68W	10	NOBLE ENERGY, INC
CO	WELD	432132194	422131998	ERIE CORP USX UU 10-04 JS	512314400	1N	68W	10	NOBLE ENERGY, INC
CO	WELD	432132197	422131999	ERIE CORP USX UU 10-17 JS	512309742	1N	68W	10	NOBLE ENERGY, INC
CO	WELD	435801197	424403833	ERIE ROAD 32-15 CN	512323993	1N	68W	15	NOBLE ENERGY, INC
CO	WELD	434446474	424403833	ERIE ROAD 32-15 DK	512323993	1N	68W	15	NOBLE ENERGY, INC
CO	WELD	432132200	422132000	ERIE ROAD 42-15 CD	512322924	1N	68W	15	NOBLE ENERGY, INC
CO	WELD	432132199	422132000	ERIE ROAD 42-15 JS	512322924	1N	68W	15	NOBLE ENERGY, INC
CO	WELD	432132203	422132001	ERIE ROAD USX UU 15-01 CD	512309741	1N	68W	15	NOBLE ENERGY, INC
CO	WELD	432132202	422132001	ERIE ROAD USX UU 15-01 JS	512309741	1N	68W	15	NOBLE ENERGY, INC
CO	WELD	432132207	422132002	ERN USX VV 29-08 CD	512309184	1N	67W	29	NOBLE ENERGY, INC
CO	WELD	432132206	422132002	ERN USX VV 29-08 DK	512309184	1N	67W	29	NOBLE ENERGY, INC
CO	WELD	432132205	422132002	ERN USX VV 29-08 JS	512309184	1N	67W	29	NOBLE ENERGY, INC
CO	WELD	432132645	422132572	EVAN P 02-14 CD	512321163	3N	67W	2	NOBLE ENERGY, INC
CO	WELD	435802793	425802792	EVERIST 40-32 CN	512331536	3N	67W	32	KERR MCGEE O&G ONSHORE LP
CO	WELD	435804411	425802792	EVERIST 40-32 JS	512331536	3N	67W	32	KERR MCGEE O&G ONSHORE LP
CO	WELD	432132668	422132582	FANTASTYK RED V 01-09 CN	512318586	2N	67W	1	NOBLE ENERGY, INC
CO	WELD	432132670	422132583	FANTASTYK RED V 01-10 CN	512318587	2N	67W	1	NOBLE ENERGY, INC
CO	WELD	432132672	422132584	FANTASTYK RED V 01-16 CN	512318589	2N	67W	1	NOBLE ENERGY, INC
CO	WELD	432132717	422132603	FEHRN 01-28 CN	512308835	2N	66W	28	NOBLE ENERGY, INC
CO	WELD	432132716	422132603	FEHRN 01-28 JS	512308835	2N	66W	28	NOBLE ENERGY, INC
CO	WELD	432132720	422132604	FEHRN 02-28 CN	512314443	2N	66W	28	NOBLE ENERGY, INC
CO	WELD	432132719	422132604	FEHRN 02-28 JS	512314443	2N	66W	28	NOBLE ENERGY, INC
CO	WELD	432132723	422132605	FEHRN 03-28 CN	512315475	2N	66W	28	NOBLE ENERGY, INC
CO	WELD	432132726	422132606	FEHRN 04-28 CN	512315557	2N	66W	28	NOBLE ENERGY, INC
CO	WELD	432132725	422132606	FEHRN 04-28 JS	512315557	2N	66W	28	NOBLE ENERGY, INC
CO	WELD	435813445	425813444	FEHRN 25-32	512333192	2N	66W	32	KERR MCGEE O&G ONSHORE LP
CO	WELD	435813183	425813182	FEHRN 26-32 CN	512333209	2N	66W	32	KERR-MCGEE OIL & GAS ONSHORE LP
CO	WELD	5	425813182	FEHRN 26-32 JS	512333209	2N	66W	32	KERR-MCGEE OIL & GAS ONSHORE LP
CO	WELD	432132729	422132607	FEHRN W 28-13 CD	512318799	2N	66W	28	NOBLE ENERGY, INC
CO	WELD	432132728	422132607	FEHRN W 28-13 JS	512318799	2N	66W	28	NOBLE ENERGY, INC
CO	WELD	432124765	422124579	FERME FARMS 13-03L CD	512317714	3N	67W	13	NOBLE ENERGY, INC

Exhibit C: Noble Wells

STATE	COUNTY	COMPL RC	Well	CMPL RC NAME	API NUM	TWP	RGE	SEC	OPERATOR NAME
CO	WELD	432124764	422124579	FERME FARMS 13-03L JS	512317714	3N	67W	13	NOBLE ENERGY, INC
CO	WELD	432124767	422124580	FERME FARMS 13-04L CD	512317715	3N	67W	13	NOBLE ENERGY, INC
CO	WELD	432124770	422124581	FERME FARMS 13-05L CD	512317716	3N	67W	13	NOBLE ENERGY, INC
CO	WELD	432124769	422124581	FERME FARMS 13-05L JS	512317716	3N	67W	13	NOBLE ENERGY, INC
CO	WELD	432124774	422124582	FERME FARMS 13-06L CN	512316465	3N	67W	13	NOBLE ENERGY, INC
CO	WELD	432124773	422124582	FERME FARMS 13-06L DK	512316465	3N	67W	13	NOBLE ENERGY, INC
CO	WELD	432124772	422124582	FERME FARMS 13-06L JS	512316465	3N	67W	13	NOBLE ENERGY, INC
CO	WELD	432124776	422124583	FERME FARMS P 13-04DI JS	512319683	3N	67W	13	NOBLE ENERGY, INC
CO	WELD	435809168	422124584	FERME FARMS P 13-06DI CN	512319633	3N	67W	13	NOBLE ENERGY, INC
CO	WELD	432124778	422124584	FERME FARMS P 13-06DI JS	512319633	3N	67W	13	NOBLE ENERGY, INC
CO	WELD	434411128	424411028	FICKEL 31-21	512320933	4N	67W	21	PDC ENERGY, INC
CO	WELD	434411129	424411029	FICKEL 41-21 CD	512320659	4N	67W	21	PDC ENERGY, INC
CO	WELD	432124782	422124586	FIECHTNER 18-11J7 CN	512317717	3N	67W	18	NOBLE ENERGY, INC
CO	WELD	432124784	422124587	FIECHTNER 18-12J7 CN	512317718	3N	67W	18	NOBLE ENERGY, INC
CO	WELD	432124786	422124588	FIECHTNER 18-13J7 CD	512317959	3N	67W	18	NOBLE ENERGY, INC
CO	WELD	432124788	422124589	FIECHTNER 18-14J7 CD	512317960	3N	67W	18	NOBLE ENERGY, INC
CO	WELD	432124790	422124590	FIECHTNER P 18-25 CD	512322213	3N	67W	18	NOBLE ENERGY, INC
CO	WELD	432124792	422124591	FIELDS X 08-11 CD	512314957	2N	65W	8	NOBLE ENERGY, INC
CO	WELD	432124794	422124592	FIELDS X 08-12 CD	512314956	2N	65W	8	NOBLE ENERGY, INC
CO	WELD	432124796	422124593	FIELDS X 08-14 CD	512314958	2N	65W	8	NOBLE ENERGY, INC
CO	WELD	434411247	424411147	FIRESTONE A 1	512309693	2N	68W	25	KP KAUFFMAN CO INC
CO	WELD	434411248	424411148	FIRESTONE D 1	512309696	2N	68W	25	KP KAUFFMAN CO INC
CO	WELD	434424294	424424128	FIRESTONE V 20-02 J	512324668	2N	67W	20	NOBLE ENERGY, INC
CO	WELD	435662329	425662328	FIRESTONE V 20-03 JS	512326463	2N	67W	20	NOBLE ENERGY, INC
CO	WELD	435662327	425662325	FIRESTONE V 20-04D JS	512330236	2N	67W	20	NOBLE ENERGY, INC
CO	WELD	435662321	425662320	FIRESTONE V 20-08D JS	512330521	2N	67W	20	NOBLE ENERGY, INC
CO	WELD	435746584	425662336	FIRESTONE V 20-18D CN	512330296	2N	67W	20	NOBLE ENERGY, INC
CO	WELD	435769278	425662332	FIRESTONE V 20-29D CN	512330083	2N	67W	17	NOBLE ENERGY, INC
CO	WELD	435662333	425662332	FIRESTONE V 20-29D JS	512330083	2N	67W	17	NOBLE ENERGY, INC
CO	WELD	435753065	425662328	FIRESTONE V 20-3 CN	512326463	2N	67W	20	NOBLE ENERGY, INC
CO	WELD	435752397	425662325	FIRESTONE V 20-4D CN	512330236	2N	67W	20	NOBLE ENERGY, INC
CO	WELD	435769859	425662320	FIRESTONE V 20-8D CN	512330521	2N	67W	20	NOBLE ENERGY, INC
CO	WELD	435809684	425809683	FOSTER 08-08-05 CN	512331204	1N	68W	4	ENCANA OIL & GAS (USA)INC
CO	WELD	435809684	425809683	FOSTER 08-08-05 JS	512331204	1N	68W	4	ENCANA OIL & GAS (USA)INC
CO	WELD	435662384	425662383	FOSTER 9-4A CN	512320986	1N	66W	4	KERR MCGEE O&G ONSHORE LP
CO	WELD	432125323	422125177	FOUR WAY 01 JS	512310845	2N	65W	16	NOBLE ENERGY, INC
CO	WELD	432125325	422125178	FOUR WAY 12-16 JS	512320013	2N	65W	16	NOBLE ENERGY, INC

Exhibit C: Noble Wells

STATE	COUNTY	GMPLRG	Well	GMPLRG NAME	APINUM	TWP	RGE	SEC	OPERATOR NAME
CO	WELD	435663466	425663465	FRANK 24-31	512326601	4N	67W	31	KERR MCGEE O&G ONSHORE LP
CO	WELD	432125355	422125193	FRANK H 21-10 CN	512315157	3N	65W	21	NOBLE ENERGY, INC
CO	WELD	432125357	422125194	FRANK H 21-11 CD	512315158	3N	65W	21	NOBLE ENERGY, INC
CO	WELD	434422972	422125194	FRANK H 21-11 NI	512315158	3N	65W	21	NOBLE ENERGY, INC
CO	WELD	432125359	422125195	FRANK H 21-12 CN	512315159	3N	65W	21	NOBLE ENERGY, INC
CO	WELD	432125361	422125196	FRANK H 21-13 CN	512315160	3N	65W	21	NOBLE ENERGY, INC
CO	WELD	432125364	422125197	FRANK H 21-15 CD	512315161	3N	65W	21	NOBLE ENERGY, INC
CO	WELD	432125363	422125197	FRANK H 21-15 NI	512315161	3N	65W	21	NOBLE ENERGY, INC
CO	WELD	432125366	422125198	FRANK H 21-16 CN	512315162	3N	65W	21	NOBLE ENERGY, INC
CO	WELD	435714097	422125771	FREEWAY L 30-10J1 CN	512322299	3N	66W	30	NOBLE ENERGY, INC
CO	WELD	432125871	422125771	FREEWAY L 30-10J1 JS	512322299	3N	66W	30	NOBLE ENERGY, INC
CO	WELD	435768615	425768614	FREUND 33-7	512330763	3N	66W	7	KERR MCGEE O&G ONSHORE LP
CO	WELD	435768612	425768611	FREUND FEDERAL 25-7 CN	512330767	3N	66W	7	KERR MCGEE O&G ONSHORE LP
CO	WELD	432125879	422125775	FREUND L 07-04 CD	512315280	3N	66W	7	NOBLE ENERGY, INC
CO	WELD	432125881	422125776	FREUND L 07-06 CD	512315278	3N	66W	7	NOBLE ENERGY, INC
CO	WELD	435829648	425829647	FRYE FARMS 09-05-32	512335325	5N	67W	5	Tekton Windsor LLC
CO	WELD	435829654	425829653	FRYE FARMS 09-07-32	512335028	5N	67W	5	Tekton Windsor LLC
CO	WELD	435736648	425736645	FT LUP HI USX WW09-18D CN	512330593	1N	66W	9	NOBLE ENERGY, INC
CO	WELD	435736646	425736645	FT LUP HI USX WW09-18D JS	512330593	1N	66W	9	NOBLE ENERGY, INC
CO	WELD	435736692	425736690	FT LUP HI USX WW09-22D CN	512330596	1N	66W	9	NOBLE ENERGY, INC
CO	WELD	435736691	425736690	FT LUP HI USX WW09-22D JS	512330596	1N	66W	9	NOBLE ENERGY, INC
CO	WELD	432125893	422125781	FT LUPTON HIGHLND 31-9 CN	512323765	1N	66W	9	NOBLE ENERGY, INC
CO	WELD	432125892	422125781	FT LUPTON HIGHLND 31-9 JS	512323765	1N	66W	9	NOBLE ENERGY, INC
CO	WELD	434422974	422125782	FT LUPTON HIGHLND 32-9 CD	512323820	1N	66W	9	NOBLE ENERGY, INC
CO	WELD	432125895	422125782	FT LUPTON HIGHLND 32-9 JS	512323820	1N	66W	9	NOBLE ENERGY, INC
CO	WELD	432125898	422125783	FT LUPTON HIGHLND 41-9 CN	512322626	1N	66W	9	NOBLE ENERGY, INC
CO	WELD	432125897	422125783	FT LUPTON HIGHLND 41-9 JS	512322626	1N	66W	9	NOBLE ENERGY, INC
CO	WELD	432125901	422125784	FT LUPTON HIGHLND 42-9 CN	512323865	1N	66W	9	NOBLE ENERGY, INC
CO	WELD	432125890	422125780	FT LUPTON USX WW 09-8 DK	512314600	1N	66W	9	NOBLE ENERGY, INC
CO	WELD	432125889	422125780	FT LUPTON USX WW 09-8 JS	512314600	1N	66W	9	NOBLE ENERGY, INC
CO	WELD	434411301	424411201	FT ST VRAIN 2	512310161	3N	67W	9	ANADARKO PETROLEUM CORP

Exhibit C: Noble Wells

STATE	COUNTY	GUPL RC	Well	CMPLRC NAME	APINUM	TWP	RGE	SEC	OPERATOR NAME
CO	WELD	434411302	424411202	FT ST VRAIN 8 D APO	512310376	3N	67W	9	ANADARKO PETROLEUM CORP
CO	WELD	435774572	425774472	G WIEDEMAN 21-11 CD	512317443	5N	67W	21	NOBLE ENERGY, INC
CO	WELD	435774600	425774500	G WIEDEMAN 21-14 CD	512321340	5N	67W	21	NOBLE ENERGY, INC
CO	WELD	432125915	422125790	GARVER 34-03M CN	512316605	2N	68W	34	NOBLE ENERGY, INC
CO	WELD	432125914	422125790	GARVER 34-03M JS	512316605	2N	68W	34	NOBLE ENERGY, INC
CO	WELD	432125917	422125791	GARVER U 34-05J JS	512319767	2N	68W	34	NOBLE ENERGY, INC
CO	WELD	435840780	425791033	GEIST 0-2-32 CD	512330823	3N	67W	31	ENCANA OIL & GAS (USA)INC
CO	WELD	435840782	425791033	GEIST 0-2-32 NJ	512330823	3N	67W	31	ENCANA OIL & GAS (USA)INC
CO	WELD	432126363	422126168	GEOFFROY 11-1418 CD	512317880	4N	68W	11	NOBLE ENERGY, INC
CO	WELD	432126362	422126168	GEOFFROY 11-1418 JS	512317880	4N	68W	11	NOBLE ENERGY, INC
CO	WELD	435663183	425663181	GERRITY H 33-31 CN	512325534	3N	65W	32	NOBLE ENERGY, INC
CO	WELD	435676723	425676722	GERRITY H 33-32D CN	512329127	3N	65W	32	NOBLE ENERGY, INC
CO	WELD	432126881	422126751	GIRARD RED VV 15-03D CD	512316579	1N	67W	15	NOBLE ENERGY, INC
CO	WELD	432126880	422126751	GIRARD RED VV 15-03D JS	512316579	1N	67W	15	NOBLE ENERGY, INC
CO	WELD	432126879	422126751	GIRARD RED VV 15-03D SX	512316579	1N	67W	15	NOBLE ENERGY, INC
CO	WELD	432126884	422126752	GIRARD RED VV 15-12 CD	512317217	1N	67W	15	NOBLE ENERGY, INC
CO	WELD	432126883	422126752	GIRARD RED VV 15-12 JS	512317217	1N	67W	15	NOBLE ENERGY, INC
CO	WELD	432126886	422126753	GIRARD RED VV 15-13 CD	512317218	1N	67W	15	NOBLE ENERGY, INC
CO	WELD	432126889	422126754	GIRARD RED VV 15-14 CD	512317219	1N	67W	15	NOBLE ENERGY, INC
CO	WELD	432126888	422126754	GIRARD RED VV 15-14 JS	512317219	1N	67W	15	NOBLE ENERGY, INC
CO	WELD	432126896	422126757	GLACIER 31-03D JS	512322920	1N	68W	3	NOBLE ENERGY, INC
CO	WELD	432126899	422126758	GLACIER USX UU 03-08 CD	512309763	1N	68W	3	NOBLE ENERGY, INC
CO	WELD	432126898	422126758	GLACIER USX UU 03-08 JS	512309763	1N	68W	3	NOBLE ENERGY, INC
CO	WELD	432126902	422126759	GLENS 02 CN	512307522	1N	67W	6	NOBLE ENERGY, INC
CO	WELD	432126901	422126759	GLENS 02 JS	512307522	1N	67W	6	NOBLE ENERGY, INC
CO	WELD	432126904	422126760	GLENS 06 JS	512310349	1N	67W	6	NOBLE ENERGY, INC
CO	WELD	432126906	422126761	GLENS 10 JS	512310133	1N	67W	6	NOBLE ENERGY, INC
CO	WELD	432126923	422126767	GLOVER 30-07J CN	512317029	3N	65W	30	NOBLE ENERGY, INC
CO	WELD	432126925	422126768	GLOVER 30-08J CN	512317030	3N	65W	30	NOBLE ENERGY, INC
CO	WELD	435703307	425703306	GLOVER V 12-18D CN	512330624	2N	67W	12	NOBLE ENERGY, INC
CO	WELD	435704917	425704916	GLOVER V 12-27D CN	512330117	2N	67W	1	NOBLE ENERGY, INC
CO	WELD	435799611	425704916	GLOVER V 12-27D JS	512330117	2N	67W	1	NOBLE ENERGY, INC
CO	WELD	432126928	422126769	GNB V 36-01 CN	512314933	2N	67W	36	NOBLE ENERGY, INC
CO	WELD	432126931	422126770	GNB V 36-08 CN	512315129	2N	67W	36	NOBLE ENERGY, INC
CO	WELD	432126934	422126771	GNB W 31-02J CD	512308385	2N	66W	31	NOBLE ENERGY, INC
CO	WELD	432126933	422126771	GNB W 31-02J JS	512308385	2N	66W	31	NOBLE ENERGY, INC
CO	WELD	432126948	422126776	GNB W 31-06D CD	512320824	2N	66W	31	NOBLE ENERGY, INC

STATE	COUNTY	GMPLRG	Well	GMPLRG NAME	API NUM	TWP	RGE	SEC	OPERATOR NAME
CO	WELD	432126947	422126776	GNB W 31-06D JS	512320824	2N	66W	31	NOBLE ENERGY, INC
CO	WELD	435848869	425848868	GOBBLER 13C-23HZ CD	512336477	2N	66W	23	KERR MCGEE O&G ONSHORE LP
CO	WELD	435814102	425814101	GOBBLER 1C-23HZ CD	512334029	2N	66W	23	KERR MCGEE O&G ONSHORE LP
CO	WELD	435814095	425814094	GOBBLER 1N-23HZ NI	512334027	2N	66W	23	KERR MCGEE O&G ONSHORE LP
CO	WELD	435848071	425848070	GOBBLER 27N-23HZ NI	512336818	2N	66W	23	KERR MCGEE O&G ONSHORE LP
CO	WELD	435848257	425848256	GOBBLER 28N-23HZ NI	512335999	2N	66W	23	KERR MCGEE O&G ONSHORE LP
CO	WELD	435848271	425848270	GOBBLER 29N-23HZ NI	512337064	2N	66W	23	KERR MCGEE O&G ONSHORE LP
CO	WELD	435848064	425848063	GOBBLER 2C-23HZ CD	512336816	2N	66W	23	KERR MCGEE O&G ONSHORE LP
CO	WELD	435848068	425848067	GOBBLER 2N-23HZ NI	512336817	2N	66W	23	KERR MCGEE O&G ONSHORE LP
CO	WELD	435848878	425848877	GOBBLER 34C-23HZ CD	512336476	2N	66W	22	KERR MCGEE O&G ONSHORE LP
CO	WELD	435848261	425848260	GOBBLER 3C-23HZ CD	512336001	2N	66W	23	KERR MCGEE O&G ONSHORE LP
CO	WELD	435848268	425848267	GOBBLER 3N-23HZ NI	512336000	2N	66W	23	KERR MCGEE O&G ONSHORE LP
CO	WELD	432127361	422127147	GOLGART 24-03L CN	512317646	3N	67W	24	NOBLE ENERGY, INC
CO	WELD	432127489	422127381	GOTMILK W 28-04JI JS	512319641	2N	66W	28	NOBLE ENERGY, INC
CO	WELD	432127491	422127382	GOTMILK W 28-05JI JS	512321126	2N	66W	28	NOBLE ENERGY, INC
CO	WELD	432127493	422127383	GOULD 31-13J7 CN	512318161	3N	67W	31	NOBLE ENERGY, INC
CO	WELD	432127495	422127384	GOULD P 31-05JI JS	512323147	3N	67W	31	NOBLE ENERGY, INC
CO	WELD	432127497	422127385	GOULD P 31-11JI JS	512319992	3N	67W	31	NOBLE ENERGY, INC
CO	WELD	434404005	424403840	GOULD P 31-14 JS	512327404	3N	67W	31	NOBLE ENERGY, INC
CO	WELD	435770393	425770392	GRANT 2-8-11 CN	512329290	2N	68W	11	ENCANA OIL & GAS USA INC
CO	WELD	432127522	422127395	GRANT BROTHERS 31-11 2 SS	512308716	1N	68W	11	NOBLE ENERGY, INC
CO	WELD	432127520	422127394	GRANT BROTHERS 41-11 1 SS	512308448	1N	68W	11	NOBLE ENERGY, INC
CO	WELD	435712491	425712490	GRAZNAK 36-11	512329586	3N	66W	11	KERR MCGEE O&G ONSHORE LP
CO	WELD	435712493	425712492	GRAZNAK 37-11 CN	512329576	3N	66W	11	KERR MCGEE O&G ONSHORE LP
CO	WELD	432127533	422127400	GREEN 31-07 CN	512322427	1N	65W	7	NOBLE ENERGY, INC
CO	WELD	432127532	422127400	GREEN 31-07 JS	512322427	1N	65W	7	NOBLE ENERGY, INC
CO	WELD	434423004	422127407	GREEN USX XX 07-01 CD	512314574	1N	65W	7	NOBLE ENERGY, INC
CO	WELD	432127548	422127407	GREEN USX XX 07-01 DK	512314574	1N	65W	7	NOBLE ENERGY, INC
CO	WELD	432127547	422127407	GREEN USX XX 07-01 JS	512314574	1N	65W	7	NOBLE ENERGY, INC
CO	WELD	435815718	425815715	GREEN USX XX 07-07D CN	512334026	1N	65W	7	NOBLE ENERGY, INC
CO	WELD	435815716	425815715	GREEN USX XX 07-07D DK	512334026	1N	65W	7	NOBLE ENERGY, INC
CO	WELD	435815717	425815715	GREEN USX XX 07-07D JS	512334026	1N	65W	7	NOBLE ENERGY, INC
CO	WELD	435805166	425805165	GREEN USX XX 07-08D CN	512334028	1N	65W	7	NOBLE ENERGY, INC
CO	WELD	435820618	425805165	GREEN USX XX 07-08D JS	512334028	1N	65W	7	NOBLE ENERGY, INC
CO	WELD	432127550	422127408	GREEN VALLEY L 06-01 CD	512315396	3N	66W	6	NOBLE ENERGY, INC
CO	WELD	432127930	422127754	GREEN VALLEY L 06-02 CD	512315397	3N	66W	6	NOBLE ENERGY, INC

Exhibit C: Noble Wells

STATE	COUNTY	GMPL RC	Well	GMPL RC NAME	APINUM	TWP	RGE	SEC	OPERATOR NAME
CO	WELD	432127932	422127755	GREEN VALLEY L 06-07 CD	512315434	3N	66W	6	NOBLE ENERGY, INC
CO	WELD	432127934	422127756	GREEN VALLEY L 06-08 CD	512315398	3N	66W	6	NOBLE ENERGY, INC
CO	WELD	432127937	422127757	GREGERSON 02-12 CN	512314264	2N	68W	12	NOBLE ENERGY, INC
CO	WELD	432127936	422127757	GREGERSON 02-12 JS	512314264	2N	68W	12	NOBLE ENERGY, INC
CO	WELD	432127939	422127758	GREGERSON U 12-10JL JS	512320786	2N	68W	12	NOBLE ENERGY, INC
CO	WELD	434411468	424411368	GRENNEMEYER 01-26 CDL	512307152	1N	67W	26	ENCANA OIL & GAS USA INC
CO	WELD	434411469	424411369	GRENNEMEYER 01-26 J	512307152	1N	67W	26	ENCANA OIL & GAS USA INC
CO	WELD	434411472	424411372	GRENNEMEYER 33-26 J	512321341	1N	67W	26	ENCANA OIL & GAS USA INC
CO	WELD	434411473	424411373	GRENNEMEYER 43-26 J	512321344	1N	67W	26	ENCANA OIL & GAS USA INC
CO	WELD	434411474	424411374	GRENNEMEYER 44-26 J	512321343	1N	67W	26	ENCANA OIL & GAS USA INC
CO	WELD	434411475	424411375	GRENNEMEYER E UNIT 1 CDL	512310491	1N	67W	26	ENCANA OIL & GAS USA INC
CO	WELD	434411476	424411376	GRENNEMEYER E UNIT 1 J	512310491	1N	67W	26	ENCANA OIL & GAS USA INC
CO	WELD	434411486	424411386	GRENNEMEYER WAGNER 1 CD	512305002	1N	67W	34	ENCANA OIL & GAS USA INC
CO	WELD	434411487	424411387	GRENNEMEYER WAGNER 1 JS	512305002	1N	67W	34	ENCANA OIL & GAS USA INC
CO	WELD	434411477	424411377	GRENNEMEYER WAGNER 12-34J	512321026	1N	67W	34	ENCANA OIL & GAS USA INC
CO	WELD	434411480	424411380	GRENNEMEYER WAGNER 22-34 J	512320362	1N	67W	34	ENCANA OIL & GAS USA INC
CO	WELD	434411481	424411381	GRENNEMEYER WAGNER 31-34JS	512321023	1N	67W	34	ENCANA OIL & GAS USA INC
CO	WELD	434411482	424411382	GRENNEMEYER WAGNER 41-34 J	512320103	1N	67W	34	ENCANA OIL & GAS USA INC
CO	WELD	434411483	424411383	GRENNEMEYER WAGNER 42-34J	512320230	1N	67W	34	ENCANA OIL & GAS USA INC
CO	WELD	434411484	424411384	GRENNEMEYER WAGNER C 1 C	512310492	1N	67W	34	ENCANA OIL & GAS USA INC
CO	WELD	434411485	424411385	GRENNEMEYER WAGNER C 1 J	512310492	1N	67W	34	ENCANA OIL & GAS USA INC
CO	WELD	434446306	424446195	GRENNEMEYER 4-6-26 CNJ	512325942	1N	67W	26	ENCANA OIL & GAS USA INC
CO	WELD	432127942	422127759	GTF RED V 06-04D CD	512316655	2N	67W	6	NOBLE ENERGY, INC
CO	WELD	432127941	422127759	GTF RED V 06-04D JS	512316655	2N	67W	6	NOBLE ENERGY, INC
CO	WELD	432127944	422127760	GTF RED V 06-16 CD	512317541	2N	67W	6	NOBLE ENERGY, INC
CO	WELD	432127946	422127761	GTF RED V 06-16JL JS	512320009	2N	67W	6	NOBLE ENERGY, INC
CO	WELD	435826615	425815992	GUERRERO 23-7 JS	512333572	2N	65W	7	KERR MCGEE ROCKY MOUNTAIN CORP
CO	WELD	432127952	422127764	GUNNELL R H 20-01 CD	512310777	3N	65W	20	NOBLE ENERGY, INC
CO	WELD	432127954	422127765	GUNNELL R H 20-02 CN	512313750	3N	65W	20	NOBLE ENERGY, INC
CO	WELD	435697095	425697094	GUNZNER 22-13	512329595	3N	67W	13	KERR-MCGEE OIL & GAS ONSHORE LP
CO	WELD	435674257	425674256	HALE 17-13 CN	512326960	3N	67W	13	KERR MCGEE O&G ONSHORE LP

Exhibit C: Noble Wells

STATE	COUNTY	GMPL RC	Well	GMPL RC NAME	API NUM	TWP	RGE	SEC	OPERATOR NAME
CO	WELD	435674374	425674373	HALE 21-13	512326959	3N	67W	13	KERR MCGEE O&G ONSHORE LP
CO	WELD	435675597	425675596	HALE 27-13 CN	512326962	3N	67W	12	KERR MCGEE O&G ONSHORE LP
CO	WELD	435674915	425674914	HALE 28-13 CN	512326961	3N	67W	12	KERR MCGEE O&G ONSHORE LP
CO	WELD	435801802	425674914	HALE 28-13 JS	512326961	3N	67W	12	KERR MCGEE O&G ONSHORE LP
CO	WELD	432128568	422128400	HALLER 01 CN	512311558	2N	65W	31	NOBLE ENERGY, INC
CO	WELD	432128567	422128400	HALLER 01 JS	512311558	2N	65W	31	NOBLE ENERGY, INC
CO	WELD	432128570	422128401	HALLER 02 CN	512310363	2N	65W	31	NOBLE ENERGY, INC
CO	WELD	434423008	422128401	HALLER 02 JS	512310363	2N	65W	31	NOBLE ENERGY, INC
CO	WELD	432128573	422128402	HALLER 34-21 CN	512309948	2N	65W	21	NOBLE ENERGY, INC
CO	WELD	432128572	422128402	HALLER 34-21 JS	512309948	2N	65W	21	NOBLE ENERGY, INC
CO	WELD	432128576	422128403	HALLER 41-21 CD	512307401	2N	65W	21	NOBLE ENERGY, INC
CO	WELD	432128575	422128403	HALLER 41-21 JS	512307401	2N	65W	21	NOBLE ENERGY, INC
CO	WELD	432128579	422128404	HALLER 44-21 CD	512321253	2N	65W	21	NOBLE ENERGY, INC
CO	WELD	432128578	422128404	HALLER 44-21 JS	512321253	2N	65W	21	NOBLE ENERGY, INC
CO	WELD	432128581	422128405	HALLER X 21-07JI CD	512322982	2N	65W	21	NOBLE ENERGY, INC
CO	WELD	435777249	425777148	HANKINS 02 GRNH	512305172	5N	67W	22	NOBLE ENERGY, INC
CO	WELD	434446304	424446194	HANKINS USX N 17-01 JS	512324477	5N	67W	17	NOBLE ENERGY, INC
CO	WELD	434404019	424403847	HANKINS USX N 17-02 JS	512324476	5N	67W	17	NOBLE ENERGY, INC
CO	WELD	435660736	425660735	HANKINS USX N 17-07 CD	512324475	5N	67W	17	NOBLE ENERGY, INC
CO	WELD	434404021	424403848	HANKINS USX N 17-08 JS	512324474	5N	67W	17	NOBLE ENERGY, INC
CO	WELD	432129126	422129003	HANSEN 16-01 CN	512310227	1N	66W	16	NOBLE ENERGY, INC
CO	WELD	432129125	422129003	HANSEN 16-01 JS	512310227	1N	66W	16	NOBLE ENERGY, INC
CO	WELD	434411523	424411423	HARKIS 01 CDL	512309547	2N	65W	2	ENCANA OIL & GAS USA INC
CO	WELD	434411524	424411424	HARKIS 01 JS	512309547	2N	65W	2	KERR MCGEE O&G ONSHORE LP
CO	WELD	434411525	424411425	HARKIS 02 CDL	512310332	2N	65W	2	KERR MCGEE O&G ONSHORE LP
CO	WELD	434411526	424411426	HARKIS 02 JS	512310332	2N	65W	2	KERR MCGEE O&G ONSHORE LP
CO	WELD	434411527	424411427	HARKIS 03 C,N	512310443	2N	65W	2	KERR MCGEE O&G ONSHORE LP
CO	WELD	434411528	424411428	HARKIS 03 JS	512310443	2N	65W	2	KERR MCGEE O&G ONSHORE LP
CO	WELD	434411529	424411429	HARKIS 11-2 CDL	512321100	2N	65W	2	KERR MCGEE O&G ONSHORE LP
CO	WELD	434411530	424411430	HARKIS 11-2 J	512321100	2N	65W	2	KERR MCGEE O&G ONSHORE LP
CO	WELD	434411531	424411431	HARKIS 12-2 J	512321565	2N	65W	2	KERR MCGEE O&G ONSHORE LP
CO	WELD	434423018	422129017	HARKIS 21-13 CD	512322262	2N	65W	13	NOBLE ENERGY, INC
CO	WELD	432129156	422129017	HARKIS 21-13 JS	512322262	2N	65W	13	NOBLE ENERGY, INC
CO	WELD	434446316	424446200	HARKIS 31-02 CN	512322186	2N	65W	2	KERR MCGEE O&G ONSHORE LP
CO	WELD	435803037	424446200	HARKIS 31-02 J	512322186	2N	65W	2	KERR MCGEE O&G ONSHORE LP
CO	WELD	434411532	424411432	HARKIS 32-2 DAK	512321099	2N	65W	2	KERR MCGEE O&G ONSHORE LP
CO	WELD	434411533	424411433	HARKIS 32-2 J	512321099	2N	65W	2	KERR MCGEE O&G ONSHORE LP

Exhibit C: Noble Wells

STATE	COUNTY	CMPLRG	Well	CMPLRG NAME	APIUM	TWP	RGE	SEC	OPERATOR NAME
CO	WELD	434411534	424411434	HARKIS 34-2	512321404	2N	65W	2	KERR MCGEE O&G ONSHORE LP
CO	WELD	434446283	422129018	HARKIS 41-13 CD	512321681	2N	65W	13	NOBLE ENERGY, INC
CO	WELD	432129159	422129018	HARKIS 41-13 DK	512321681	2N	65W	13	NOBLE ENERGY, INC
CO	WELD	432129158	422129018	HARKIS 41-13 JS	512321681	2N	65W	13	NOBLE ENERGY, INC
CO	WELD	432129537	422129368	HARKIS 42-13 CN	512321680	2N	65W	13	NOBLE ENERGY, INC
CO	WELD	432129536	422129368	HARKIS 42-13 JS	512321680	2N	65W	13	NOBLE ENERGY, INC
CO	WELD	432129539	422129369	HARKIS USX X 13-04 JS	512309825	2N	65W	13	NOBLE ENERGY, INC
CO	WELD	432129542	422129370	HARKIS USX X 13-07 CD	512308154	2N	65W	13	NOBLE ENERGY, INC
CO	WELD	432129541	422129370	HARKIS USX X 13-07 JS	512308154	2N	65W	13	NOBLE ENERGY, INC
CO	WELD	432129554	422129376	HARRIS RED X 19-02J JS	512316388	2N	65W	19	NOBLE ENERGY, INC
CO	WELD	432129564	422129380	HART 01 CN	512310868	4N	68W	15	NOBLE ENERGY, INC
CO	WELD	432129563	422129380	HART 01 FH	512310868	4N	68W	15	NOBLE ENERGY, INC
CO	WELD	432129562	422129380	HART 01 JS	512310868	4N	68W	15	NOBLE ENERGY, INC
CO	WELD	432129566	422129381	HART 07-42 CN	512320109	1N	67W	7	NOBLE ENERGY, INC
CO	WELD	435690183	425674706	HART B 29-24 JSD	8				NOBLE ENERGY, INC
CO	WELD	432129586	422129390	HEIN W 19-03 CN	512316902	2N	66W	19	NOBLE ENERGY, INC
CO	WELD	432129589	422129391	HEIN W 19-04 CD	512316903	2N	66W	19	NOBLE ENERGY, INC
CO	WELD	432129591	422129392	HEIN W 19-05 CD	512316904	2N	66W	19	NOBLE ENERGY, INC
CO	WELD	432129593	422129393	HEIN W 19-06 CD	512316905	2N	66W	19	NOBLE ENERGY, INC
CO	WELD	432129595	422129394	HEIN W 19-11 CD	512316906	2N	66W	19	NOBLE ENERGY, INC
CO	WELD	432129597	422129395	HEIN W 19-12 CD	512316907	2N	66W	19	NOBLE ENERGY, INC
CO	WELD	435821129	425821128	HEINRICY 7NDU	512332653	5N	67W	7	KERR-MCGEE OIL & GAS ONSHORE LP
CO	WELD	432129603	422129398	HEISMAN V 28-03 CN	512322772	2N	67W	28	NOBLE ENERGY, INC
CO	WELD	432129605	422129399	HEISMAN V 28-04 CN	512322773	2N	67W	28	NOBLE ENERGY, INC
CO	WELD	432129607	422129400	HEISMAN V 28-05 CN	512322968	2N	67W	28	NOBLE ENERGY, INC
CO	WELD	432129609	422129401	HEISMAN V 28-06 CN	512322960	2N	67W	28	NOBLE ENERGY, INC
CO	WELD	434404023	424403849	HEISMAN V 28-11 CN	512323856	2N	67W	28	NOBLE ENERGY, INC
CO	WELD	434404025	424403850	HEISMAN V 28-12 CN	512323928	2N	67W	28	NOBLE ENERGY, INC
CO	WELD	434404027	424403851	HEISMAN V 28-13 CN	512323824	2N	67W	28	NOBLE ENERGY, INC
CO	WELD	434404029	424403852	HEISMAN V 28-14 CN	512323823	2N	67W	28	NOBLE ENERGY, INC
CO	WELD	434404031	424403853	HEISMAN V 28-19 CN	512323887	2N	67W	28	NOBLE ENERGY, INC
CO	WELD	434404033	424403854	HEISMAN V 28-20 CN	512323938	2N	67W	28	NOBLE ENERGY, INC
CO	WELD	434404035	424403855	HEISMAN V 28-25 CN	512323923	2N	67W	28	NOBLE ENERGY, INC
CO	WELD	435802900	422129405	HELD 12-1418 CD	512318653	4N	68W	12	NOBLE ENERGY, INC
CO	WELD	432129618	422129405	HELD 12-1418 JS	512318653	4N	68W	12	NOBLE ENERGY, INC
CO	WELD	432129616	422129404	HELD ET AL 01 CN	512311625	4N	67W	4	NOBLE ENERGY, INC

Exhibit C: Noble Wells

STATE	COUNTY	GMPLRG	Well	GMPLRGNAME	API NUM	TWP	RGE	SEC	OPERATOR NAME
CO	BROOMFIELD	435801173	425801172	HELEN 8-8-23 CN	501420696	1N	68W	23	ENCANA OIL & GAS (USA) INC
CO	BROOMFIELD	435801324	425801172	HELEN 8-8-23 JS	501420696	1N	68W	23	ENCANA OIL & GAS (USA) INC
CO	WELD	432130126	422129996	HENDERSON 41-04 CN	512307402	4N	67W	4	NOBLE ENERGY, INC
CO	WELD	435664844	425664843	HEPP 31-32	512325314	4N	67W	31	KP KAUFFMAN CO INC
CO	WELD	432130159	422130012	HERGERT 31-15 JS	512310400	3N	67W	15	NOBLE ENERGY, INC
CO	WELD	432106987	422106881	HERGERT 41-15 JS	512321232	3N	67W	15	NOBLE ENERGY, INC
CO	WELD	432130162	422130013	HERMAN 01 CN	512308229	3N	66W	32	NOBLE ENERGY, INC
CO	WELD	432130161	422130013	HERMAN 01 JS	512308229	3N	66W	32	NOBLE ENERGY, INC
CO	WELD	432130165	422130014	HERMAN 02-32 CN	512314459	3N	66W	32	NOBLE ENERGY, INC
CO	WELD	432130164	422130014	HERMAN 02-32 JS	512314459	3N	66W	32	NOBLE ENERGY, INC
CO	WELD	432130167	422130015	HERMAN 32-15K CD	512317574	3N	66W	32	NOBLE ENERGY, INC
CO	WELD	432130169	422130016	HERMAN 32-16K CD	512317575	3N	66W	32	NOBLE ENERGY, INC
CO	WELD	432130173	422130018	HERMAN L 32-03 CD	512316733	3N	66W	32	NOBLE ENERGY, INC
CO	WELD	432130175	422130019	HERMAN L 32-03J JS	512319945	3N	66W	32	NOBLE ENERGY, INC
CO	WELD	435824502	422130019	HERMAN L 32-03J NI	512319945	3N	66W	32	NOBLE ENERGY, INC
CO	WELD	432130178	422130020	HERMAN L 32-11 CD	512316734	3N	66W	32	NOBLE ENERGY, INC
CO	WELD	432130177	422130020	HERMAN L 32-11 JS	512316734	3N	66W	32	NOBLE ENERGY, INC
CO	WELD	432130181	422130021	HERMAN L 32-12 CD	512316735	3N	66W	32	NOBLE ENERGY, INC
CO	WELD	432130180	422130021	HERMAN L 32-12 JS	512316735	3N	66W	32	NOBLE ENERGY, INC
CO	WELD	435821336	422130022	HERMAN L 32-13J CN	512319891	3N	66W	32	NOBLE ENERGY, INC
CO	WELD	432130183	422130022	HERMAN L 32-13J JS	512319891	3N	66W	32	NOBLE ENERGY, INC
CO	WELD	432130186	422130023	HERMAN L 32-14 CD	512316739	3N	66W	32	NOBLE ENERGY, INC
CO	WELD	432130185	422130023	HERMAN L 32-14 JS	512316739	3N	66W	32	NOBLE ENERGY, INC
CO	WELD	435661492	425661491	HERMAN L 32-19 CD	512326170	3N	66W	32	NOBLE ENERGY, INC
CO	WELD	435752454	425697262	HERMAN L 32-32D CN	512330228	3N	66W	31	NOBLE ENERGY, INC
CO	WELD	435697263	425697262	HERMAN L 32-32D JSD	512330228	3N	66W	31	NOBLE ENERGY, INC
CO	WELD	435751039	425697265	HERMAN L 32-33 CN	512329722	3N	66W	31	NOBLE ENERGY, INC
CO	WELD	435697266	425697265	HERMAN L 32-33 JSD	512329722	3N	66W	31	NOBLE ENERGY, INC
CO	WELD	432130216	422130034	HIBBS WAYNE D UNIT 1 CD	512307996	3N	67W	1	NOBLE ENERGY, INC
CO	WELD	434411705	424411605	HICKS 04-18 CN	512315493	1N	67W	18	ENCANA OIL & GAS USA INC
CO	WELD	432130218	422130035	HICKS 07-09L CD	512317707	3N	67W	7	NOBLE ENERGY, INC
CO	WELD	432130220	422130036	HICKS 07-10J7 CD	512317708	3N	67W	7	NOBLE ENERGY, INC
CO	WELD	432130611	422130394	HICKS 07-11J7 CD	512317790	3N	67W	7	NOBLE ENERGY, INC
CO	WELD	432130613	422130395	HICKS 07-12J7 CD	512317710	3N	67W	7	NOBLE ENERGY, INC
CO	WELD	432130615	422130396	HICKS 07-13J7 CD	512317711	3N	67W	7	NOBLE ENERGY, INC
CO	WELD	432130617	422130397	HICKS 07-15J7 CD	512317712	3N	67W	7	NOBLE ENERGY, INC

Exhibit C: Noble Wells

STATE	COUNTY	GMPL RC	Well	GMPL RC NAME	API NUM	TWP	RGE	SEC	OPERATOR NAME
CO	WELD	432130619	422130398	HICKS 07-16J7 CD	512317713	3N	67W	7	NOBLE ENERGY, INC
CO	WELD	434411706	424411606	HICKS 31-29	512320282	4N	67W	29	PDC ENERGY, INC
CO	WELD	434411707	424411607	HICKS 32-29	512320277	4N	67W	29	PDC ENERGY, INC
CO	WELD	434411708	424411608	HICKS 41-29	512320283	4N	67W	29	PDC ENERGY, INC
CO	WELD	434411709	424411609	HICKS 42-29	512320278	4N	67W	29	PDC ENERGY, INC
CO	WELD	432130621	422130399	HICKS P 07-23 CD	512322543	3N	67W	7	NOBLE ENERGY, INC
CO	WELD	434424339	424424150	HICKS USX O 29-17 CD	512324420	4N	67W	29	NOBLE ENERGY, INC
CO	WELD	435802796	425802795	HIGHWAY 160 26-2 CN	512331694	1N	65W	1	KERR MCGEE O&G ONSHORE LP
CO	WELD	435804414	425802795	HIGHWAY 160 26-2 JS	512331694	1N	66W	2	KERR MCGEE O&G ONSHORE LP
CO	WELD	435802799	425802798	HIGHWAY 160 41-2 CN	512331683	1N	66W	1	KERR MCGEE O&G ONSHORE LP
CO	WELD	435804412	425802798	HIGHWAY 160 41-2 JS	512331683	1N	66W	1	KERR MCGEE O&G ONSHORE LP
CO	WELD	432130626	422130401	HOBDAV 01 JS	512310364	2N	65W	30	NOBLE ENERGY, INC
CO	WELD	432130628	422130402	HOBDAV X 30-10J1 JS	512321019	2N	65W	30	NOBLE ENERGY, INC
CO	WELD	432130630	422130403	HOBDAV X 30-15J1 CD	512320030	2N	65W	30	NOBLE ENERGY, INC
CO	WELD	435674736	422130403	HOBDAV X 30-15J1 J	512320030	2N	65W	30	NOBLE ENERGY, INC
CO	WELD	435673968	425673967	HOBDAV X 30-9D CN	512328016	2N	65W	30	NOBLE ENERGY, INC
CO	WELD	435771007	425771006	HOMESTEAD 29-4 CN	512330643	3N	67W	33	KERR MCGEE O&G ONSHORE LP
CO	WELD	435812143	425812142	HOMESTEAD CN	10	3N	67W	33	KERR MCGEE O&G ONSHORE LP
CO	WELD	435778834	425778733	HORNUNG 28-15 CN	512329735	4N	68W	28	NOBLE ENERGY, INC
CO	WELD	435778972	425778872	HORNUNG 28-41 CN	512329740	4N	68W	28	NOBLE ENERGY, INC
CO	WELD	435851252	425851251	HORNUNG 52-28	512337427	4N	68W	28	SUNDANCE ENERGY INC.
CO	WELD	435791461	425791460	HORNUNG PC S28-10 CN	512331955	4N	68W	28	NOBLE ENERGY, INC
CO	WELD	435791463	425791462	HORNUNG PC S28-16D CN	512331932	4N	68W	28	NOBLE ENERGY, INC
CO	WELD	435747279	425712171	HORSE IRON P 21-21D CN	512330957	3N	67W	21	NOBLE ENERGY, INC
CO	WELD	435712172	425712171	HORSE IRON P 21-21D JSD	512330957	3N	67W	21	NOBLE ENERGY, INC
CO	WELD	435747281	425712175	HORSE IRON P 21-27D CN	512331302	3N	67W	16	NOBLE ENERGY, INC
CO	WELD	435712176	425712175	HORSE IRON P 21-27D JSD	512331302	3N	67W	16	NOBLE ENERGY, INC
CO	WELD	435747282	425712177	HORSE IRON P 22-31D CN	512330948	3N	67W	21	NOBLE ENERGY, INC
CO	WELD	435712178	425712177	HORSE IRON P 22-31D JSD	512330948	3N	67W	21	NOBLE ENERGY, INC
CO	WELD	435747283	425712179	HORSE IRON P 22-32D CN	512330947	3N	67W	21	NOBLE ENERGY, INC
CO	WELD	435712180	425712179	HORSE IRON P 22-32D JSD	512330947	3N	67W	21	NOBLE ENERGY, INC
CO	WELD	435747284	425712181	HORSE IRON P 22-33D CN	512330956	3N	67W	21	NOBLE ENERGY, INC
CO	WELD	435712182	425712181	HORSE IRON P22-33D JSD	512330956	3N	67W	21	NOBLE ENERGY, INC
CO	WELD	432131194	422131028	HOUSTON 17-01L CD	512317617	3N	67W	17	NOBLE ENERGY, INC
CO	WELD	432131197	422131029	HOUSTON 17-02L CD	512317563	3N	67W	17	NOBLE ENERGY, INC
CO	WELD	432131196	422131029	HOUSTON 17-02L JS	512317563	3N	67W	17	NOBLE ENERGY, INC
CO	WELD	432131199	422131030	HOUSTON 17-07L CN	512317564	3N	67W	17	NOBLE ENERGY, INC

Exhibit C: Noble Wells

STATE	COUNTY	CMPLRC	Well	CMPLRC NAME	APINUM	TWP	RGE	SEC	OPERATOR NAME
CO	WELD	432131202	422131031	HOUSTON 17-08L CD	512317565	3N	67W	17	NOBLE ENERGY, INC
CO	WELD	432131201	422131031	HOUSTON 17-08L JS	512317565	3N	67W	17	NOBLE ENERGY, INC
CO	WELD	432131207	422131033	HOUSTON P 17-17 CD	512321630	3N	67W	17	NOBLE ENERGY, INC
CO	WELD	435797550	425797548	HOUSTON STATE 31-16	512331427	3N	67W	16	KERR-MCGEE OIL & GAS ONSHORE LP
CO	WELD	435797556	425797555	HOUSTON STATE 32-16 CN	512331428	3N	67W	16	KERR MCGEE O&G ONSHORE LP
CO	WELD	435829650	425797555	HOUSTON STATE 32-16 JS	512331428	3N	67W	16	KERR MCGEE O&G ONSHORE LP
CO	WELD	434410849	424410749	HOWARD 23-26 J	512320055	1N	67W	26	ENCANA OIL & GAS USA INC
CO	WELD	435814105	425814104	HOWARD 24-29 CN	512333739	1N	67W	29	KERR-MCGEE OIL & GAS ONSHORE LP
CO	WELD	435814105	425814104	HOWARD 24-29 JS	512333739	1N	67W	29	KERR-MCGEE OIL & GAS ONSHORE LP
CO	WELD	432131236	422131046	HP FARMS 31-13 CD	512323675	2N	65W	13	NOBLE ENERGY, INC
CO	WELD	432131235	422131046	HP FARMS 31-13 JS	512323675	2N	65W	13	NOBLE ENERGY, INC
CO	WELD	434410868	424410768	HSR BLACK 3-28A DK	512319973	2N	67W	28	ANADARKO PETROLEUM CORP
CO	WELD	435791111	424410768	HSR BLACK 3-28A JS	512319973	2N	67W	28	ANADARKO PETROLEUM CORP
CO	WELD	434410871	424410771	HSR BOULTER FED 12-18A	512319865	3N	66W	18	KERR MCGEE O&G ONSHORE LP
CO	WELD	434410872	424410772	HSR BOULTER FED 13-18A	512319866	3N	66W	18	ANADARKO PETROLEUM CORP
CO	WELD	434410876	424410776	HSR BRETT 4	512316429	2N	67W	18	ANADARKO PETROLEUM CORP
CO	WELD	434410884	424410784	HSR DORSA 3-1	512316492	3N	67W	1	ANADARKO PETROLEUM CORP
CO	WELD	435813091	425813090	HUDCO 24-18	512333445	2N	65W	18	KERR-MCGEE OIL & GAS ONSHORE LP
CO	WELD	435813334	425813333	HUDCO 39-18 JS	512333455	2N	65W	17	KERR MCGEE O&G ONSHORE LP
CO	WELD	435813337	425813336	HUDCO 40-18	512333447	2N	65W	17	KERR-MCGEE OIL & GAS ONSHORE LP
CO	WELD	432131243	422131049	HUDSON 01-11 DK	512314441	1N	65W	11	NOBLE ENERGY, INC
CO	WELD	432131242	422131049	HUDSON 01-11 JS	512314441	1N	65W	11	NOBLE ENERGY, INC
CO	WELD	435840799	425840798	HUDSON 13C-35HZ CD	512335946	2N	65W	26	KERR MCGEE O&G ONSHORE LP
CO	WELD	435804814	425804813	HUDSON STATE X 36-01D CN	512333561	2N	65W	36	NOBLE ENERGY, INC
CO	WELD	435814847	425804813	HUDSON STATE X 36-01D JS	512333561	2N	65W	36	NOBLE ENERGY, INC
CO	WELD	435804811	425804810	HUDSON STATE X36-07D CN	512333560	2N	65W	36	NOBLE ENERGY, INC
CO	WELD	435814848	425804810	HUDSON STATE X36-07D JS	512333560	2N	65W	36	NOBLE ENERGY, INC
CO	WELD	432131245	422131050	HULL 25-05M JS	512316357	2N	68W	25	NOBLE ENERGY, INC
CO	WELD	435773985	425773984	HUNT 21-5 CN	512324241	3N	66W	5	KERR MCGEE O&G ONSHORE LP
CO	WELD	435774010	425774009	HUNT 33-4 CN	512330832	3N	66W	4	KERR MCGEE O&G ONSHORE LP
CO	WELD	435774007	425774006	HUNT 35-4 CN	512330838	3N	66W	4	KERR MCGEE O&G ONSHORE LP
CO	WELD	432131752	422131623	IMPERIAL 15-31 CD	512320112	1N	68W	15	NOBLE ENERGY, INC
CO	WELD	432131757	422131625	INVESTMNT USX VW 07-17 CD	512309524	1N	67W	7	NOBLE ENERGY, INC

Exhibit C: Noble Wells

STATE	COUNTY	GMPL RC	Well	CMPL RC NAME	API NUM	TWP	RGE	SEC	OPERATOR NAME
CO	WELD	432131756	422131625	INVESTMT USX VV 07-17 JS	512309524	1N	67W	7	NOBLE ENERGY, INC
CO	WELD	435846706	425846705	IONE 2A-2H NI	512336251	2N	66W	2	ENCANA OIL & GAS (USA) INC
CO	WELD	435820693	425820692	IONE 6-0-10 CN	512332273	2N	66W	3	ENCANA OIL & GAS (USA) INC
CO	WELD	435797533	425797532	IONE 8-6-4 CD	512331569	2N	66W	3	ENCANA OIL & GAS (USA) INC
CO	WELD	435840811	425797532	IONE 8-6-4 NI	512331569	2N	66W	3	ENCANA OIL & GAS (USA) INC
CO	WELD	432122771	422122613	J J WARDELL C 01 JS	512307273	3N	65W	18	NOBLE ENERGY, INC
CO	WELD	432131761	422131627	JACK BERGER C 01 JS	512308601	1N	67W	3	NOBLE ENERGY, INC
CO	WELD	434422895	422131628	JACK BERGER GU C 02 CD	512310039	1N	67W	3	NOBLE ENERGY, INC
CO	WELD	432131763	422131628	JACK BERGER GU C 02 JS	512310039	1N	67W	3	NOBLE ENERGY, INC
CO	WELD	432121300	422121087	JACOB SCHLEGEL 01 CN	512307755	3N	65W	32	NOBLE ENERGY, INC
CO	WELD	432131766	422131629	JEFFERS 03-05 1 CN	512316403	3N	67W	5	NOBLE ENERGY, INC
CO	WELD	434423031	422131629	JEFFERS 03-05 1 DK	512316403	3N	67W	5	NOBLE ENERGY, INC
CO	WELD	432131765	422131629	JEFFERS 03-05 1 JS	512316403	3N	67W	5	NOBLE ENERGY, INC
CO	WELD	434411100	424411000	JEFFERS 11-35 CD	512323410	4N	68W	35	PDC ENERGY, INC
CO	WELD	434423332	422131630	JEFFERS 12-35 CN	512323419	4N	68W	35	NOBLE ENERGY, INC
CO	WELD	434411101	424411001	JEFFERS 21-35 CD	512323409	4N	68W	35	PDC ENERGY, INC
CO	WELD	432131770	422131631	JEFFERS 22-35 JS	512323418	4N	68W	35	NOBLE ENERGY, INC
CO	WELD	434423333	422131632	JEFFERS 31-35 CN	512323420	4N	68W	35	NOBLE ENERGY, INC
CO	WELD	434423334	422131633	JEFFERS 32-35 CD	512323421	4N	68W	35	NOBLE ENERGY, INC
CO	WELD	434411102	424411002	JEFFERS 41-35 CD	512320592	4N	68W	35	PDC ENERGY, INC
CO	WELD	432131776	422131634	JEFFERS 42-35 JS	512323422	4N	68W	35	NOBLE ENERGY, INC
CO	WELD	435660728	425660727	JEPPESEN USX T 01-02 CD	512326244	3N	68W	1	NOBLE ENERGY, INC
CO	WELD	432131795	422131642	JIM UNIT 01 CD	512310922	3N	66W	32	NOBLE ENERGY, INC
CO	WELD	432131794	422131642	JIM UNIT 01 JS	512310922	3N	66W	32	NOBLE ENERGY, INC
CO	WELD	434423032	422131643	JIM UNIT 02 CD	512310921	3N	66W	32	NOBLE ENERGY, INC
CO	WELD	432131797	422131643	JIM UNIT 02 JS	512310921	3N	66W	32	NOBLE ENERGY, INC
CO	WELD	435804589	425804588	JOHNSON 2-0-12 CN	512329655	2N	68W	12	ENCANA OIL & GAS (USA) INC
CO	WELD	435804714	425804588	JOHNSON 2-0-12 JS	512329655	2N	68W	12	ENCANA OIL & GAS (USA) INC
CO	WELD	432131834	422131660	JOHNSON-NIVEN U 13-02J CN	512315587	2N	68W	13	NOBLE ENERGY, INC
CO	WELD	432131833	422131660	JOHNSON-NIVEN U 13-02J JS	512315587	2N	68W	13	NOBLE ENERGY, INC
CO	WELD	432132211	422132004	JOHNSON-NIVEN U 13-03 CD	512317259	2N	68W	13	NOBLE ENERGY, INC
CO	WELD	432132213	422132005	JOHNSON-NIVEN U 13-04 CD	512317260	2N	68W	13	NOBLE ENERGY, INC
CO	WELD	432132216	422132006	JOHNSON-NIVEN U 13-05 CD	512317261	2N	68W	13	NOBLE ENERGY, INC
CO	WELD	432132215	422132006	JOHNSON-NIVEN U 13-05 JS	512317261	2N	68W	13	NOBLE ENERGY, INC
CO	WELD	434404045	424403860	JOHNSON-NIVEN U 13-06JCN	512323764	2N	68W	13	NOBLE ENERGY, INC

Exhibit C: Noble Wells

STATE	COUNTY	GMPL RC	Well	GMPL RC NAME	API#	TWP	RGE	SEC	OPERATOR NAME
CO	WELD	432132218	422132007	JOHNSTON 14-24 JS	512307665	1N	68W	24	NOBLE ENERGY, INC
CO	WELD	432132222	422132009	JOHNSTON 22-24 JS	512319788	1N	68W	24	NOBLE ENERGY, INC
CO	WELD	434404047	424403861	JOHNSTON UU 24-04J CN	512323741	1N	68W	24	NOBLE ENERGY, INC
CO	WELD	434404049	424403862	JOHNSTON UU 24-13J CN	512323743	1N	68W	24	NOBLE ENERGY, INC
CO	WELD	432132225	422132010	JONES USX W 15-01 CD	512309449	2N	66W	15	NOBLE ENERGY, INC
CO	WELD	432132224	422132010	JONES USX W 15-01 JS	512309449	2N	66W	15	NOBLE ENERGY, INC
CO	WELD	435841948	425841947	JWHS 31-2D	512335822	3N	68W	2	BAYSWATER EXPLORATION & PRODUCTION, LLC
CO	WELD	435841972	425841971	JWHS 32-2D	512335825	3N	68W	2	BAYSWATER EXPLORATION & PRODUCTION, LLC
CO	WELD	434409680	424409580	KAWAKAMI 6-0-35 CN	512327382	3N	67W	26	ENCANA OIL & GAS USA INC
CO	WELD	435663489	424409580	KAWAKAMI 6-0-35 JS	512327382	3N	67W	35	ENCANA OIL & GAS USA INC
CO	WELD	434409687	424409587	KEENAN UPRR 41-15A	512312996	3N	66W	15	ANADARKO PETROLEUM CORP
CO	WELD	432124450	422124259	KELLER 43-09 CD	5123222984	1N	66W	9	NOBLE ENERGY, INC
CO	WELD	432124449	422124259	KELLER 43-09 JS	5123222984	1N	66W	9	NOBLE ENERGY, INC
CO	WELD	435697440	425697438	KELLER USX WW 09-09D CN	512329667	1N	66W	9	NOBLE ENERGY, INC
CO	WELD	435714078	425697438	KELLER USX WW 09-09D JSD	512329667	1N	66W	9	NOBLE ENERGY, INC
CO	WELD	435697412	425697410	KELLER USX WW 09-10D CN	512329679	1N	66W	9	NOBLE ENERGY, INC
CO	WELD	435697416	425697410	KELLER USX WW 09-10D JSD	512329679	1N	66W	9	NOBLE ENERGY, INC
CO	WELD	435771808	425771807	KERBS T 13-01 CD	512331699	3N	68W	13	NOBLE ENERGY, INC
CO	WELD	435771806	425771805	KERBS T 13-02 CD	512331697	3N	68W	13	NOBLE ENERGY, INC
CO	WELD	435771804	425771803	KERBS T 13-08 CD	512331698	3N	68W	13	NOBLE ENERGY, INC
CO	WELD	432124940	422124828	KERN L 04-11 CD	512314831	3N	66W	4	NOBLE ENERGY, INC
CO	WELD	432124942	422124829	KERN L 04-12 CD	512314846	3N	66W	4	NOBLE ENERGY, INC
CO	WELD	432124944	422124830	KERN L 04-14 CD	512314832	3N	66W	4	NOBLE ENERGY, INC
CO	WELD	435750155	425750154	KERN L 04-20 CN	512331701	3N	66W	4	NOBLE ENERGY, INC
CO	WELD	435750169	425750168	KERN L 04-32 CN	512331702	3N	66W	4	NOBLE ENERGY, INC
CO	WELD	435791233	425791232	KERR MCGEE 22-3 CN	512331363	1N	68W	3	KERR MCGEE O&G ONSHORE LP
CO	WELD	435797699	425791232	KERR MCGEE 22-3 JS	512331363	1N	68W	3	KERR MCGEE O&G ONSHORE LP
CO	WELD	435791230	425791229	KERR MCGEE 33-3 CN	512331360	1N	68W	3	KERR MCGEE O&G ONSHORE LP
CO	WELD	435791236	425791235	KERR MCGEE 35-3 CN	512331355	1N	68W	10	KERR MCGEE O&G ONSHORE LP
CO	WELD	435797701	425791235	KERR MCGEE 35-3 JS	512331355	1N	68W	10	KERR MCGEE O&G ONSHORE LP
CO	WELD	434409714	424409614	KING ADDIE GAS UNIT 1	512308357	1N	66W	4	ANADARKO PETROLEUM CORP
CO	WELD	435662873	425662872	KINZER 13-28	512325111	5N	67W	28	PDC ENERGY INC
CO	WELD	434409717	424409617	KINZER 28-1	512311230	5N	67W	28	PDC ENERGY, INC
CO	WELD	434409718	424409618	KINZER 28-2	512320560	5N	67W	28	PDC ENERGY, INC

Exhibit C: Noble Wells

STATE	COUNTY	CMPLR#	Well	CMPLR# NAME	API#	TWP	RGE	SEC	OPERATOR NAME
CO	WELD	434409719	424409619	KIRBY 29-11	512319860	4N	67W	29	PDC ENERGY, INC
CO	WELD	435803076	425713759	KIYOTA 4-6-35 CN	512329141	3N	67W	35	ENCANA OIL & GAS USA INC
CO	WELD	435713761	425713759	KIYOTA 4-6-35 JS	512329141	3N	67W	35	ENCANA OIL & GAS USA INC
CO	WELD	434423059	422124861	KNAUB 01-06 CN	512314970	3N	65W	6	NOBLE ENERGY, INC
CO	WELD	432125007	422124861	KNAUB 01-06 JS	512314970	3N	65W	6	NOBLE ENERGY, INC
CO	WELD	432125010	422124862	KNAUB 02-06 CN	512315202	3N	65W	6	NOBLE ENERGY, INC
CO	WELD	434423058	422124862	KNAUB 02-06 JS	512315202	3N	65W	6	NOBLE ENERGY, INC
CO	WELD	434423057	422124863	KNAUB 03-06 CN	512315400	3N	65W	6	NOBLE ENERGY, INC
CO	WELD	432125012	422124863	KNAUB 03-06 JS	512315400	3N	65W	6	NOBLE ENERGY, INC
CO	WELD	432125392	422125210	KNAUB H 06-01/JI CN	512320587	3N	65W	6	NOBLE ENERGY, INC
CO	WELD	432125391	422125210	KNAUB H 06-01/JI JS	512320587	3N	65W	6	NOBLE ENERGY, INC
CO	WELD	434409734	424409634	KNOX 32-3 JS	512320645	5N	67W	3	PDC ENERGY, INC
CO	WELD	434409735	424409635	KNOX 41-3 CD	512320794	5N	67W	3	PDC ENERGY, INC
CO	WELD	435778172	425778072	KNUTSON 24-14 CD	512326024	4N	68W	24	NOBLE ENERGY, INC
CO	WELD	435778037	425777937	KNUTSON 24-15 CN	512326845	4N	68W	24	NOBLE ENERGY, INC
CO	WELD	435777387	425777287	KODAK 34-11 CN	512322097	6N	67W	34	NOBLE ENERGY, INC
CO	WELD	435777388	425777288	KODAK 34-12 CN	512322084	6N	67W	34	NOBLE ENERGY, INC
CO	WELD	435777389	425777289	KODAK 34-13 CN	512322083	6N	67W	34	NOBLE ENERGY, INC
CO	WELD	435777390	425777290	KODAK 34-14 CN	512322079	6N	67W	34	NOBLE ENERGY, INC
CO	WELD	435777851	425777749	KODAK 34-15 CN	512323932	6N	67W	34	NOBLE ENERGY, INC
CO	WELD	435777391	425777291	KODAK 34-21 CN	512322082	6N	67W	34	NOBLE ENERGY, INC
CO	WELD	435777392	425777292	KODAK 34-22 CN	512322202	6N	67W	34	NOBLE ENERGY, INC
CO	WELD	435777393	425777293	KODAK 34-23 CN	512322081	6N	67W	34	NOBLE ENERGY, INC
CO	WELD	435777394	425777294	KODAK 34-24 CN	512322080	6N	67W	34	NOBLE ENERGY, INC
CO	WELD	435777852	425777750	KODAK 34-25 CN	512323959	6N	67W	34	NOBLE ENERGY, INC
CO	WELD	435777395	425777295	KODAK 34-31 CN	512322096	6N	67W	34	NOBLE ENERGY, INC
CO	WELD	435777386	425777286	KODAK 34-32 CD	512321649	6N	67W	34	NOBLE ENERGY, INC
CO	WELD	435777385	425777285	KODAK 34-33 CD	512321570	6N	67W	34	NOBLE ENERGY, INC
CO	WELD	435777396	425777296	KODAK 34-34 CN	512322085	6N	67W	34	NOBLE ENERGY, INC
CO	WELD	435777853	425777751	KODAK 34-35 CN	512323931	6N	67W	34	NOBLE ENERGY, INC
CO	WELD	435777397	425777297	KODAK 34-41 CD	512327296	6N	67W	34	NOBLE ENERGY, INC
CO	WELD	435777398	425777298	KODAK 34-42 CN	512322098	6N	67W	34	NOBLE ENERGY, INC
CO	WELD	435777399	425777299	KODAK 34-43 CN	512322259	6N	67W	34	NOBLE ENERGY, INC
CO	WELD	435777400	425777300	KODAK 34-44 CN	512324906	6N	67W	34	NOBLE ENERGY, INC
CO	WELD	435777854	425777752	KODAK 34-45 CN	512327392	6N	67W	34	NOBLE ENERGY, INC
CO	WELD	434409848	424409748	KUGEL 11-18	512320509	2N	67W	18	ENCANA OIL & GAS USA INC
CO	WELD	434409849	424409749	KUGEL 1-18	512314611	2N	67W	18	ENCANA OIL & GAS USA INC

Exhibit C: Noble Wells

STATE	COUNTY	GMPLRG	Well	GMPLRGNAME	APINUM	TWP	RGE	SEC	OPERATORNAME
CO	WELD	434409850	424409750	KUGEL 12-18 J	512319757	2N	67W	18	ENCANA OIL & GAS USA INC
CO	WELD	434409851	424409751	KUGEL 21-18	512320527	2N	67W	18	ENCANA OIL & GAS USA INC
CO	WELD	434409852	424409752	KUGEL 22-18	512320526	2N	67W	18	ENCANA OIL & GAS USA INC
CO	WELD	434409853	424409753	KUGEL 31-18	512319698	2N	67W	18	ENCANA OIL & GAS USA INC
CO	WELD	434409854	424409754	KUGEL 41-18	512320528	2N	67W	18	ENCANA OIL & GAS USA INC
CO	WELD	434409855	424409755	KUGEL 42-18	512320307	2N	67W	18	ENCANA OIL & GAS USA INC
CO	WELD	435783479	425783478	KUGEL B 1 CN	512307555	2N	66W	4	KERR MCGEE O&G ONSHORE LP
CO	WELD	432125431	422125228	KUGEL W 04-01 CD	512315185	2N	66W	4	NOBLE ENERGY, INC
CO	WELD	432125433	422125229	KUGEL W 04-03 CD	512315374	2N	66W	4	NOBLE ENERGY, INC
CO	WELD	432125435	422125230	KUGEL W 04-04 CD	512315373	2N	66W	4	NOBLE ENERGY, INC
CO	WELD	432125437	422125231	KUGEL W 04-06 CD	512315331	2N	66W	4	NOBLE ENERGY, INC
CO	WELD	432125439	422125232	KUGEL W 04-07 CD	512315186	2N	66W	4	NOBLE ENERGY, INC
CO	WELD	432125441	422125233	KUGEL W 04-08X CD	512315332	2N	66W	4	NOBLE ENERGY, INC
CO	WELD	432125443	422125234	KUIPERS POOLING UN 01 JS	512307282	2N	67W	12	NOBLE ENERGY, INC
CO	WELD	432125445	422125235	KUIPERS RED V 12-02 CD	512317554	2N	67W	12	NOBLE ENERGY, INC
CO	WELD	432125447	422125236	KUIPERS RED V 12-03 CN	512317633	2N	67W	12	NOBLE ENERGY, INC
CO	WELD	432125449	422125237	KUIPERS RED V 12-04 CD	512317555	2N	67W	12	NOBLE ENERGY, INC
CO	WELD	432125551	422125451	KUIPERS RED V 12-05 CD	512317556	2N	67W	12	NOBLE ENERGY, INC
CO	WELD	432125553	422125452	KUIPERS RED V 12-06 CD	512317566	2N	67W	12	NOBLE ENERGY, INC
CO	WELD	432125555	422125453	KUIPERS RED V 12-07 CD	512317557	2N	67W	12	NOBLE ENERGY, INC
CO	WELD	432125557	422125454	KUIPERS V 12-02JI JS	512321168	2N	67W	12	NOBLE ENERGY, INC
CO	WELD	432125559	422125455	KUIPERS V 12-07JI JS	512320576	2N	67W	12	NOBLE ENERGY, INC
CO	WELD	435744630	425744629	KUNZMAN W 05-09 CN	512330664	2N	66W	5	NOBLE ENERGY, INC
CO	WELD	432125972	422125816	L F LAYER 01 JS	512308582	2N	68W	25	NOBLE ENERGY, INC
CO	WELD	435831195	425831194	LAMBRECHT 17-02	512335577	1N	67W	2	KERR-MCGEE OIL & GAS ONSHORE LP
CO	WELD	435831200	425831199	LAMBRECHT 24-02	512335578	1N	67W	2	KERR-MCGEE OIL & GAS ONSHORE LP
CO	WELD	435831207	425831206	LAMBRECHT 27-02	512335581	1N	67W	2	KERR-MCGEE OIL & GAS ONSHORE LP
CO	WELD	435845256	425845255	LAND JG 31-32D	512336610	2N	65W	36	GREAT WESTERN OIL & GAS COMPANY LLC
CO	WELD	435845281	425845280	LAND JG 31-33D	512336609	2N	65W	36	GREAT WESTERN OIL & GAS COMPANY LLC
CO	WELD	435845289	425845288	LAND JG 31-34D	512336588	2N	65W	36	GREAT WESTERN OIL & GAS COMPANY LLC
CO	WELD	435661973	425661972	LARSON S 14-2D JS	512323466	4N	68W	14	NOBLE ENERGY, INC
CO	WELD	432126023	422125841	LAURIDSON VV 18-04J JS	512317406	1N	67W	18	NOBLE ENERGY, INC
CO	WELD	432126026	422125842	LAURIDSON VV 18-10 CN	512317418	1N	67W	18	NOBLE ENERGY, INC

Exhibit C: Noble Wells

STATE	COUNTY	GMPERG	WELL	CMPLRCNAME	APIUM	TWP	RGE	SEC	OPERATORNAME
CO	WELD	432126025	422125842	LAURIDSON VV 18-10 JS	512317418	1N	67W	18	NOBLE ENERGY, INC
CO	WELD	432126029	422125843	LAURIDSON VV 18-16 CN	512317407	1N	67W	18	NOBLE ENERGY, INC
CO	WELD	432126028	422125843	LAURIDSON VV 18-16 JS	512317407	1N	67W	18	NOBLE ENERGY, INC
CO	WELD	432126514	422126411	LDS T 13-03 CN	512317383	3N	68W	13	NOBLE ENERGY, INC
CO	WELD	432126516	422126412	LDS T 13-05 CN	512317385	3N	68W	13	NOBLE ENERGY, INC
CO	WELD	432126533	422126419	LEAHY 43-09D CD	512324155	4N	67W	9	NOBLE ENERGY, INC
CO	WELD	435812802	425812801	LEE 21-6 CN	512333288	2N	65W	6	KERR MCGEE O&G ONSHORE LP
CO	WELD	435825978	425812801	LEE 21-6 JS	512333288	2N	65W	6	KERR MCGEE O&G ONSHORE LP
CO	WELD	435812805	425812804	LEE 25-6 CNJ	512333287	2N	65W	6	KERR MCGEE O&G ONSHORE LP
CO	WELD	435812798	425812797	LEE 28-6 CNJ	512333296	2N	65W	6	KERR MCGEE O&G ONSHORE LP
CO	WELD	432122228	422122030	LEE VV 15-03 JS	512310822	1N	67W	15	NOBLE ENERGY, INC
CO	WELD	432126572	422126438	LEMONS X 06-02J CD	512315580	2N	65W	6	NOBLE ENERGY, INC
CO	WELD	432126571	422126438	LEMONS X 06-02J JS	512315580	2N	65W	6	NOBLE ENERGY, INC
CO	WELD	432126574	422126439	LEMONS X 06-03 CD	512315581	2N	65W	6	NOBLE ENERGY, INC
CO	WELD	434404078	424403876	LEMONS X 06-04 CN	512329981	2N	65W	6	NOBLE ENERGY, INC
CO	WELD	435888451	424403876	LEMONS X 06-04 JS	512329981	2N	65W	6	NOBLE ENERGY, INC
CO	WELD	432126576	422126440	LEMONS X 06-05 CD	512315582	2N	65W	6	NOBLE ENERGY, INC
CO	WELD	432126578	422126441	LEMONS X 06-06 CD	512315583	2N	65W	6	NOBLE ENERGY, INC
CO	WELD	432126580	422126442	LENGEL 06-12K CN	512315311	3N	66W	6	NOBLE ENERGY, INC
CO	WELD	432126582	422126443	LENGEL 06-13K CN	512315324	3N	66W	6	NOBLE ENERGY, INC
CO	WELD	432126984	422126794	LEONARD L 17-02 CD	512315250	3N	66W	17	NOBLE ENERGY, INC
CO	WELD	432126986	422126795	LEONARD L 17-07 CD	512315251	3N	66W	17	NOBLE ENERGY, INC
CO	WELD	435703373	425703371	LEONARD L 17-18 CN	512329890	3N	66W	17	NOBLE ENERGY, INC
CO	WELD	432126711	422126502	LEWIS C CAMP B UNIT 01 CN	512307745	3N	65W	30	NOBLE ENERGY, INC
CO	WELD	434409920	424409820	LINCOLN 1A	512308668	2N	67W	18	ANADARKO PETROLEUM CORP
CO	WELD	434409928	424409828	LISA 2A	512311244	2N	67W	18	ANADARKO PETROLEUM CORP
CO	WELD	432127590	422127425	LITTLE THOMPSON GU 01 CN	512309853	4N	68W	14	NOBLE ENERGY, INC
CO	WELD	432127589	422127425	LITTLE THOMPSON GU 01 JS	512309853	4N	68W	14	NOBLE ENERGY, INC
CO	WELD	435797562	425797561	LONGMONT FARMS B2	512315041	2N	68W	27	KERR MCGEE O&G ONSHORE LP
CO	WELD	432127623	422127441	LORENZ 01 CD	512308306	3N	66W	30	NOBLE ENERGY, INC
CO	WELD	432127622	422127441	LORENZ 01 J	512308306	3N	66W	30	NOBLE ENERGY, INC
CO	WELD	435747398	422127441	LORENZ 01 NI	512308306	3N	66W	30	NOBLE ENERGY, INC
CO	WELD	432127626	422127442	LORENZ 02-30 CN	512314413	3N	66W	30	NOBLE ENERGY, INC
CO	WELD	432127625	422127442	LORENZ 02-30 JS	512314413	3N	66W	30	NOBLE ENERGY, INC
CO	WELD	432128123	422128022	LORENZ L 30-03 CN	512317449	3N	66W	30	NOBLE ENERGY, INC
CO	WELD	435799609	422128024	LORENZ L 30-04D CD	512319864	3N	66W	30	NOBLE ENERGY, INC

Exhibit C: Noble Wells

STATE	COUNTY	GMPL RC	Well	GMPL RC NAME	API NUM	TWP	RGE	SEC	OPERATOR NAME
CO	WELD	432128127	422128024	LORENZ L 30-04D JS	512319864	3N	66W	30	NOBLE ENERGY, INC
CO	WELD	432128130	422128025	LORENZ L 30-05 CD	512316813	3N	66W	30	NOBLE ENERGY, INC
CO	WELD	432128129	422128025	LORENZ L 30-05 JS	512316813	3N	66W	30	NOBLE ENERGY, INC
CO	WELD	432128132	422128026	LORENZ L 30-11D JS	512319853	3N	66W	30	NOBLE ENERGY, INC
CO	WELD	432128135	422128027	LORENZ L 30-12 CN	512316814	3N	66W	30	NOBLE ENERGY, INC
CO	WELD	432128134	422128027	LORENZ L 30-12 JS	512316814	3N	66W	30	NOBLE ENERGY, INC
CO	WELD	432128137	422128028	LORENZ L 30-14 CN	512316827	3N	66W	30	NOBLE ENERGY, INC
CO	WELD	434410041	424409941	LOT HOLDINGS 1-3	512323123	4N	67W	3	ANADARKO PETROLEUM CORP
CO	WELD	432128143	422128031	LOT O 15-16 CD	512320193	4N	67W	15	NOBLE ENERGY, INC
CO	WELD	432128147	422128033	LOUIS A DODERO UNIT 01 CD	512307759	3N	67W	33	NOBLE ENERGY, INC
CO	WELD	434410049	424409949	LOVELAND 8-3	512322269	4N	67W	3	ANADARKO PETROLEUM CORP
CO	WELD	432128164	422128041	LOVELY 34-15 JS	512322711	1N	68W	15	NOBLE ENERGY, INC
CO	WELD	432128168	422128042	LOVELY USX UU 15-16 CD	512314388	1N	68W	15	NOBLE ENERGY, INC
CO	WELD	432128167	422128042	LOVELY USX UU 15-16 DK	512314388	1N	68W	15	NOBLE ENERGY, INC
CO	WELD	432128166	422128042	LOVELY USX UU 15-16 JS	512314388	1N	68W	15	NOBLE ENERGY, INC
CO	WELD	435697218	425697217	LUCERO X 20-04 CN	512329611	2N	65W	20	NOBLE ENERGY, INC
CO	WELD	434404186	424404085	LUCKY L 09-23 CN	512321966	3N	66W	9	NOBLE ENERGY, INC
CO	WELD	435813410	424424385	LUCKY L 09-25 CN	512325278	3N	66W	9	NOBLE ENERGY, INC
CO	WELD	432128652	422128440	LUDWIG 01-06 SX	512310389	3N	65W	6	NOBLE ENERGY, INC
CO	WELD	432128655	422128441	LUDWIG 02-06 CN	512314932	3N	65W	6	NOBLE ENERGY, INC
CO	WELD	432128654	422128441	LUDWIG 02-06 JS	512314932	3N	65W	6	NOBLE ENERGY, INC
CO	WELD	432128658	422128442	LUDWIG 03-06 CN	512315201	3N	65W	6	NOBLE ENERGY, INC
CO	WELD	432128657	422128442	LUDWIG 03-06 JS	512315201	3N	65W	6	NOBLE ENERGY, INC
CO	WELD	432128664	422128444	LUDWIG 06-06 CN	512315399	3N	65W	6	NOBLE ENERGY, INC
CO	WELD	432128663	422128444	LUDWIG 06-06 JS	512315399	3N	65W	6	NOBLE ENERGY, INC
CO	WELD	434410053	424409953	LUDWIG 31-1 CN	512323847	3N	66W	1	ANADARKO PETROLEUM CORP
CO	WELD	432128661	422128443	LUDWIG GU 05-06 CN	512315232	3N	65W	6	NOBLE ENERGY, INC
CO	WELD	432128660	422128443	LUDWIG GU 05-06 JS	512315232	3N	65W	6	NOBLE ENERGY, INC
CO	WELD	435664118	425664117	LUDWIG H 6-18 CN	512325470	3N	65W	6	NOBLE ENERGY, INC
CO	WELD	435674964	425664117	LUDWIG H 6-18 J	512325470	3N	65W	6	NOBLE ENERGY, INC
CO	WELD	435664120	425664119	LUDWIG H 6-19 CN	512325465	3N	65W	6	NOBLE ENERGY, INC
CO	WELD	435664122	425664121	LUDWIG H 6-6X CN	512325473	3N	65W	6	NOBLE ENERGY, INC
CO	WELD	435624915	425824815	LUDWIG H06-31D CN	512334755	3N	65W	6	NOBLE ENERGY, INC
CO	WELD	435778169	425778069	LUMBERMEN 2-42 CN	512326431	3N	68W	2	NOBLE ENERGY, INC
CO	WELD	432129202	422129037	MADRIGAL 01-22 CN	512310816	1N	66W	22	NOBLE ENERGY, INC
CO	WELD	432129201	422129037	MADRIGAL 01-22 JS	512310816	1N	66W	22	NOBLE ENERGY, INC

STATE	COUNTY	GMPL RC	Well	GMPL RC NAME	API NUM	TWP	RGE	SEC	OPERATOR NAME
CO	WELD	432129205	422129038	MADRIGAL 02-22 CN	512314255	1N	66W	22	NOBLE ENERGY, INC
CO	WELD	432129204	422129038	MADRIGAL 02-22 JS	512314255	1N	66W	22	NOBLE ENERGY, INC
CO	WELD	432129211	422129041	MAGNESS P 26-09 CD	512315219	3N	67W	26	NOBLE ENERGY, INC
CO	WELD	432129213	422129042	MAGNESS P 26-10 CD	512315218	3N	67W	26	NOBLE ENERGY, INC
CO	WELD	432129215	422129043	MAGNESS P 26-16 CD	512315220	3N	67W	26	NOBLE ENERGY, INC
CO	WELD	432129217	422129044	MAGNESS RED W 06-02D CD	512316505	2N	66W	6	NOBLE ENERGY, INC
CO	WELD	432129219	422129045	MAGNESS RED W 06-04 CD	512316393	2N	66W	6	NOBLE ENERGY, INC
CO	WELD	432129221	422129046	MAGNESS RED W 06-06 CD	512316396	2N	66W	6	NOBLE ENERGY, INC
CO	WELD	434410098	424409998	MAIER 32-28 JS	512320760	2N	66W	28	ENCANA OIL & GAS USA INC
CO	WELD	434410099	424409999	MAIER 41-28 CNJ	512320797	2N	66W	28	ENCANA OIL & GAS USA INC
CO	WELD	435850483	425850482	MAIER 4A-28H-O266	512337429	2N	66W	28	ENCANA OIL & GAS (USA)INC
CO	WELD	432129243	422129056	MARCUS STATE W 36-03J JS	512322275	2N	66W	36	NOBLE ENERGY, INC
CO	WELD	432129245	422129057	MARCUS STATE W 36-06J JS	512322294	2N	66W	36	NOBLE ENERGY, INC
CO	WELD	432129762	422129646	MARKHAM 01 CDF	512311077	4N	68W	15	NOBLE ENERGY, INC
CO	WELD	435815928	425815927	MARKHAM 13-8 SX	512333004	2N	65W	8	KERR-MCGEE OIL & GAS ONSHORE LP
CO	WELD	432129764	422129647	MARKHAM 15-118 JS	512317883	4N	68W	15	NOBLE ENERGY, INC
CO	WELD	435815926	425815925	MARKHAM 34-8 CNJ	512333014	2N	65W	7	KERR MCGEE O&G ONSHORE LP
CO	WELD	435815924	425815923	MARKHAM 35-8 CN	512333007	2N	65W	17	KERR-MCGEE OIL & GAS ONSHORE LP
CO	WELD	435815924	425815923	MARKHAM 35-8 JS	512333007	2N	65W	17	KERR-MCGEE OIL & GAS ONSHORE LP
CO	WELD	432129775	422129652	MARRS RED VV 22-02DX CD	512317081	1N	67W	22	NOBLE ENERGY, INC
CO	WELD	432129777	422129653	MARRS RED VV 22-03 CD	512317648	1N	67W	22	NOBLE ENERGY, INC
CO	WELD	432129779	422129654	MARRS RED VV 22-04 CN	512317652	1N	67W	22	NOBLE ENERGY, INC
CO	WELD	432129781	422129655	MARRS RED VV 22-06 CD	512317649	1N	67W	22	NOBLE ENERGY, INC
CO	WELD	435804630	425804629	MARTIN 33-12 CD	512331982	3N	68W	12	APOLLO OPERATING LLC
CO	WELD	435804627	425804626	MARTIN 34-12D	512332309	3N	68W	12	APOLLO OPERATING LLC
CO	WELD	435804625	425804623	MARTIN 43-12	512331981	3N	68W	12	APOLLO OPERATING LLC
CO	WELD	435804620	425804618	MARTIN 44-12D CN	512332310	3N	68W	12	APOLLO OPERATING LLC
CO	WELD	435804616	425804615	MARTIN 45-12D	512332314	3N	68W	12	APOLLO OPERATING LLC
CO	WELD	432130229	422130040	MATSUSHIMA 35-11L CD	512317115	3N	67W	35	NOBLE ENERGY, INC
CO	WELD	432130228	422130040	MATSUSHIMA 35-11L JS	512317115	3N	67W	35	NOBLE ENERGY, INC
CO	WELD	432130232	422130041	MATSUSHIMA 35-12L CD	512317363	3N	67W	35	NOBLE ENERGY, INC
CO	WELD	432130231	422130041	MATSUSHIMA 35-12L JS	512317363	3N	67W	35	NOBLE ENERGY, INC
CO	WELD	432130234	422130042	MATSUSHIMA 35-13L CN	512317120	3N	67W	35	NOBLE ENERGY, INC
CO	WELD	432130237	422130043	MATSUSHIMA 35-14L CD	512317364	3N	67W	35	NOBLE ENERGY, INC
CO	WELD	432130236	422130043	MATSUSHIMA 35-14L JS	512317364	3N	67W	35	NOBLE ENERGY, INC

Exhibit C: Noble Wells

STATE	COUNTY	CMPL RC	Well	CMPL RC NAME	API NUM	TWP	RGE	SEC	OPERATOR NAME
CO	WELD	432130239	422130044	MATSUSHIMA GEORGE U 01 JS	512307743	3N	67W	35	NOBLE ENERGY, INC
CO	WELD	432130241	422130045	MATSUSHIMA P 35-25 CD	512322519	3N	67W	35	NOBLE ENERGY, INC
CO	WELD	432130246	422130047	MATTORANO 42-09 CD	512322687	1N	68W	9	NOBLE ENERGY, INC
CO	WELD	432130245	422130047	MATTORANO 42-09 JS	512322687	1N	68W	9	NOBLE ENERGY, INC
CO	WELD	432130252	422130050	MAYER 22-11L CD	512317408	3N	67W	22	NOBLE ENERGY, INC
CO	WELD	432130254	422130051	MAYER 22-14L CD	512317020	3N	67W	22	NOBLE ENERGY, INC
CO	WELD	432130256	422130052	MAYER 27-01L CN	512317468	3N	67W	27	NOBLE ENERGY, INC
CO	WELD	432130258	422130053	MAYER 27-02L CN	512317469	3N	67W	27	NOBLE ENERGY, INC
CO	WELD	432130260	422130054	MAYER 27-07L CD	512317470	3N	67W	27	NOBLE ENERGY, INC
CO	WELD	432130263	422130055	MAYER 27-08L CN	512317471	3N	67W	27	NOBLE ENERGY, INC
CO	WELD	432130262	422130055	MAYER 27-08L JS	512317471	3N	67W	27	NOBLE ENERGY, INC
CO	WELD	432130266	422130056	MAYER ET AL 33-09P DK	512315921	2N	65W	33	NOBLE ENERGY, INC
CO	WELD	432130265	422130056	MAYER ET AL 33-09P JS	512315921	2N	65W	33	NOBLE ENERGY, INC
CO	WELD	435713719	422130057	MAYER WALTER GU 01 CN	512308297	3N	67W	27	NOBLE ENERGY, INC
CO	WELD	432130268	422130057	MAYER WALTER GU 01 JS	512308297	3N	67W	27	NOBLE ENERGY, INC
CO	WELD	432130271	422130058	MAYER X 33-15DI DK	512319629	2N	65W	33	NOBLE ENERGY, INC
CO	WELD	432130270	422130058	MAYER X 33-15DI JS	512319629	2N	65W	33	NOBLE ENERGY, INC
CO	WELD	435697097	425697096	MCCLAY 25-34	512329509	3N	67W	34	KERR-MCGEE OIL & GAS ONSHORE LP
CO	WELD	435664745	425664744	MCGLOTHLIN 22-6	512326281	3N	66W	6	KERR MCGEE O&G ONSHORE LP
CO	WELD	435664747	425664746	MCGLOTHLIN 36-6	512326587	3N	66W	6	KERR MCGEE O&G ONSHORE LP
CO	WELD	435750171	425750170	MCGUCKIN H 31-29 CN	512331767	3N	65W	30	NOBLE ENERGY, INC
CO	WELD	432130287	422130065	MCGUCKIN H 32-02J CN	512317095	3N	65W	32	NOBLE ENERGY, INC
CO	WELD	432130286	422130065	MCGUCKIN H 32-02J JS	512317095	3N	65W	32	NOBLE ENERGY, INC
CO	WELD	434404192	424404088	MCGUCKIN H 32-03 CN	512317423	3N	65W	32	NOBLE ENERGY, INC
CO	WELD	435674292	422130066	MCGUCKIN H 32-04D CN	512322352	3N	65W	32	NOBLE ENERGY, INC
CO	WELD	432130289	422130066	MCGUCKIN H 32-04D DK	512322352	3N	65W	32	NOBLE ENERGY, INC
CO	WELD	432130291	422130067	MCGUCKIN H 32-05 CN	512317111	3N	65W	32	NOBLE ENERGY, INC
CO	WELD	432130293	422130068	MCGUCKIN H 32-06 CD	512317110	3N	65W	32	NOBLE ENERGY, INC
CO	WELD	432130296	422130069	MCGUCKIN H 32-11 CN	512317109	3N	65W	32	NOBLE ENERGY, INC
CO	WELD	432130299	422130070	MCGUCKIN H 32-12 CN	512317114	3N	65W	32	NOBLE ENERGY, INC
CO	WELD	434424826	422130071	MCGUCKIN H 32-13 CN	512324834	3N	65W	32	NOBLE ENERGY, INC
CO	WELD	432130304	422130072	MCGUCKIN H 32-14 CN	512317113	3N	65W	32	NOBLE ENERGY, INC
CO	WELD	432130406	422130306	MCGUCKIN H 32-20D CN	512323062	3N	65W	32	NOBLE ENERGY, INC
CO	WELD	435660953	425660952	MCGUCKIN H 32-25 (CN)	512324841	3N	65W	32	NOBLE ENERGY, INC
CO	WELD	435750173	425750172	MCGUCKIN H 32-31 CN	512331244	3N	65W	31	NOBLE ENERGY, INC
CO	WELD	435807502	425750172	MCGUCKIN H 32-31 JS	512331244	3N	65W	31	NOBLE ENERGY, INC

Exhibit C: Noble Wells

STATE	COUNTY	CMPLT RC	Well	CMPLT RC NAME	API NUM	TWP	RGE	SEC	OPERATOR NAME
CO	WELD	435750175	425750174	MC GUCKIN H 32-32 CN	512331243	3N	65W	31	NOBLE ENERGY, INC
CO	WELD	435829067	425750174	MC GUCKIN H 32-32 JS	512331243	3N	65W	31	NOBLE ENERGY, INC
CO	WELD	435815952	425815951	MC GUCKIN H32-28D CN	512335176	3N	65W	29	NOBLE ENERGY, INC
CO	WELD	435827512	425815951	MC GUCKIN H32-28D JS	512335176	3N	65W	29	NOBLE ENERGY, INC
CO	WELD	435806495	425806469	MC GUCKIN H32-75HN NI	512335177	3N	65W	32	NOBLE ENERGY, INC
CO	WELD	435808930	425808876	MC GUCKIN X05-69HN NI	512334809	2N	65W	5	NOBLE ENERGY, INC
CO	WELD	432130802	422130667	MCKENNEY-KNAUB 02-06 SX	512310650	3N	65W	6	NOBLE ENERGY, INC
CO	WELD	432130804	422130668	MCKENNEY-KNAUB 06-05 SX	512310134	3N	65W	6	NOBLE ENERGY, INC
CO	WELD	435682951	425682950	MCPEEK 2-18A CN	512320780	2N	66W	18	KERR MCGEE O&G ONSHORE LP
CO	WELD	435851243	425851093	MCPEEK 4-8-10 JS	512336822	2N	66W	15	ENCANA OIL & GAS (USA)INC
CO	WELD	435774775	425774674	MD 20-1 CN	512314728	3N	65W	20	NOBLE ENERGY, INC
CO	WELD	435774785	425774683	MD 20-2 CN	512314737	3N	65W	20	NOBLE ENERGY, INC
CO	WELD	435741701	425741700	MEEKS L 30-18D CN	512330757	3N	66W	30	NOBLE ENERGY, INC
CO	WELD	435747997	425741700	MEEKS L 30-18D JSD	512330757	3N	66W	30	NOBLE ENERGY, INC
CO	WELD	435741703	425741702	MEEKS L 30-21D CN	512330817	3N	66W	30	NOBLE ENERGY, INC
CO	WELD	435741707	425741704	MEEKS L 30-22D CN	512330747	3N	66W	30	NOBLE ENERGY, INC
CO	WELD	435747999	425741704	MEEKS L 30-22D JSD	512330747	3N	66W	30	NOBLE ENERGY, INC
CO	WELD	435801924	425801923	MEGAN 16-99HZ NI	512332746	3N	65W	16	NOBLE ENERGY, INC
CO	WELD	432130836	422130683	MEGAN H 16-01 CD	512315073	3N	65W	16	NOBLE ENERGY, INC
CO	WELD	432130835	422130683	MEGAN H 16-01 JS	512315073	3N	65W	16	NOBLE ENERGY, INC
CO	WELD	432130840	422130684	MEGAN H 16-02 CN	512315111	3N	65W	16	NOBLE ENERGY, INC
CO	WELD	432130839	422130684	MEGAN H 16-02 JS	512315111	3N	65W	16	NOBLE ENERGY, INC
CO	WELD	432130843	422130685	MEGAN H 16-02J CD	512315114	3N	65W	16	NOBLE ENERGY, INC
CO	WELD	432130842	422130685	MEGAN H 16-02J JS	512315114	3N	65W	16	NOBLE ENERGY, INC
CO	WELD	432130845	422130686	MEGAN H 16-03 CN	512315075	3N	65W	16	NOBLE ENERGY, INC
CO	WELD	434424828	422130686	MEGAN H 16-03 JS	512315075	3N	65W	16	NOBLE ENERGY, INC
CO	WELD	432130849	422130687	MEGAN H 16-04 CD	512315116	3N	65W	16	NOBLE ENERGY, INC
CO	WELD	432130848	422130687	MEGAN H 16-04 JS	512315116	3N	65W	16	NOBLE ENERGY, INC
CO	WELD	432130852	422130688	MEGAN H 16-04J CD	512315080	3N	65W	16	NOBLE ENERGY, INC
CO	WELD	432130851	422130688	MEGAN H 16-04J JS	512315080	3N	65W	16	NOBLE ENERGY, INC
CO	WELD	432130856	422130689	MEGAN H 16-05 CN	512315115	3N	65W	16	NOBLE ENERGY, INC
CO	WELD	432130855	422130689	MEGAN H 16-05 JS	512315115	3N	65W	16	NOBLE ENERGY, INC
CO	WELD	432130858	422130690	MEGAN H 16-06 CD	512315112	3N	65W	16	NOBLE ENERGY, INC
CO	WELD	432130862	422130691	MEGAN H 16-07 CD	512315076	3N	65W	16	NOBLE ENERGY, INC
CO	WELD	432130861	422130691	MEGAN H 16-07 JS	512315076	3N	65W	16	NOBLE ENERGY, INC
CO	WELD	432130860	422130691	MEGAN H 16-07 SX	512315076	3N	65W	16	NOBLE ENERGY, INC
CO	WELD	432130866	422130692	MEGAN H 16-08 CD	512315077	3N	65W	16	NOBLE ENERGY, INC

Exhibit C: Noble Wells

43 of 89
NBL VDR Date 10.17.2013

STATE	COUNTY	GMPLRG	Well	GMPLRGNAME	API NUM	TWP	RGE	SEC	OPERATOR NAME
CO	WELD	432130865	422130692	MEGAN H 16-08 JS	512315077	3N	65W	16	NOBLE ENERGY, INC
CO	WELD	432130869	422130693	MEGAN H 16-09 CD	512315060	3N	65W	16	NOBLE ENERGY, INC
CO	WELD	434423135	422130693	MEGAN H 16-09 JS	512315060	3N	65W	16	NOBLE ENERGY, INC
CO	WELD	432130873	422130694	MEGAN H 16-10 CD	512315052	3N	65W	16	NOBLE ENERGY, INC
CO	WELD	432130872	422130694	MEGAN H 16-10 JS	512315052	3N	65W	16	NOBLE ENERGY, INC
CO	WELD	432130876	422130695	MEGAN H 16-11 CD	512315117	3N	65W	16	NOBLE ENERGY, INC
CO	WELD	432130875	422130695	MEGAN H 16-11 SX	512315117	3N	65W	16	NOBLE ENERGY, INC
CO	WELD	432130879	422130696	MEGAN H 16-12 CN	512315118	3N	65W	16	NOBLE ENERGY, INC
CO	WELD	432130881	422130697	MEGAN H 16-12JI JS	512321018	3N	65W	16	NOBLE ENERGY, INC
CO	WELD	432130884	422130698	MEGAN H 16-13 CN	512315119	3N	65W	16	NOBLE ENERGY, INC
CO	WELD	432130886	422130699	MEGAN H 16-14 CD	512315120	3N	65W	16	NOBLE ENERGY, INC
CO	WELD	432130889	422130700	MEGAN H 16-15 CN	512315059	3N	65W	16	NOBLE ENERGY, INC
CO	WELD	432130893	422130701	MEGAN H 16-16 CN	512314915	3N	65W	16	NOBLE ENERGY, INC
CO	WELD	434423121	422130701	MEGAN H 16-16 JS	512314915	3N	65W	16	NOBLE ENERGY, INC
CO	WELD	435662260	425662259	MEGAN H 16-18 CN	512326781	3N	65W	16	NOBLE ENERGY, INC
CO	WELD	435663079	425662261	MEGAN H 16-20 CN	512326776	3N	65W	16	NOBLE ENERGY, INC
CO	WELD	435662262	425662261	MEGAN H 16-20 JS	512326776	3N	65W	16	NOBLE ENERGY, INC
CO	WELD	435662264	425662263	MEGAN H 16-21 CN	512326779	3N	65W	16	NOBLE ENERGY, INC
CO	WELD	435662266	425662265	MEGAN H 16-22 CN	512326777	3N	65W	16	NOBLE ENERGY, INC
CO	WELD	435662268	425662267	MEGAN H 16-24 CN	512326775	3N	65W	16	NOBLE ENERGY, INC
CO	WELD	435663928	425663927	MEGAN H 16-28 CN	512326782	3N	65W	9	NOBLE ENERGY, INC
CO	WELD	435663930	425663929	MEGAN H 16-29 CN	512326778	3N	65W	9	NOBLE ENERGY, INC
CO	WELD	435663932	425663931	MEGAN H 16-32 CN	512326780	3N	65W	16	NOBLE ENERGY, INC
CO	WELD	435688214	425663933	MEGAN H 16-33 CN	512326783	3N	65W	16	NOBLE ENERGY, INC
CO	WELD	435663934	425663933	MEGAN H 16-33 JS	512326783	3N	65W	16	NOBLE ENERGY, INC
CO	WELD	435706658	425706657	MEGAN STATE H 21-28D CN	512332268	3N	65W	16	NOBLE ENERGY, INC
CO	WELD	435827003	425706657	MEGAN STATE H 21-28D JS	512332268	3N	65W	16	NOBLE ENERGY, INC
CO	WELD	435819999	425819998	MEGAN STATE H16-30D CN	512335178	3N	65W	8	NOBLE ENERGY, INC
CO	WELD	435827493	425819998	MEGAN STATE H16-30D JS	512335178	3N	65W	8	NOBLE ENERGY, INC
CO	WELD	432130896	422130702	MEGUIRE 21-3P CD	512316300	2N	65W	21	NOBLE ENERGY, INC
CO	WELD	432130895	422130702	MEGUIRE 21-3P JS	512316300	2N	65W	21	NOBLE ENERGY, INC
CO	WELD	435673987	425673983	MEGUIRE X 21-06 J	512325862	2N	65W	21	NOBLE ENERGY, INC
CO	WELD	435673982	425673981	MEGUIRE X 21-4 CN	512325863	2N	65W	21	NOBLE ENERGY, INC
CO	WELD	435691203	425673981	MEGUIRE X 21-4 JSD	512325863	2N	65W	21	NOBLE ENERGY, INC
CO	WELD	432130898	422130703	MEGUIRE X 21-5JI JS	512320156	2N	65W	21	NOBLE ENERGY, INC
CO	WELD	435673984	425673983	MEGUIRE X 21-6 CN	512325862	2N	65W	21	NOBLE ENERGY, INC
CO	WELD	435844148	425844147	MELBON 12C-8HZ CD	512336758	2N	65W	8	KERR MCGEE O&G ONSHORE LP

STATE	COUNTY	GNP/LEC	Well	GNP/RC NAME	APINUM	TWP	RGE	SEC	OPERATOR NAME
CO	WELD	435844154	425844153	MELBON 12N-8HZ NI	512336755	2N	65W	7	KERR MCGEE O&G ONSHORE LP
CO	WELD	435844158	425844157	MELBON 19C-8HZ CD	512336765	2N	65W	8	KERR MCGEE O&G ONSHORE LP
CO	WELD	435844163	425844162	MELBON 19N-E8HZ NI	512336754	2N	65W	8	KERR MCGEE O&G ONSHORE LP
CO	WELD	435844168	425844167	MELBON 19N-W8HZ NI	512336760	2N	65W	8	KERR MCGEE O&G ONSHORE LP
CO	WELD	435844175	425844174	MELBON 23C-8HZ CD	512336750	2N	65W	8	KERR MCGEE O&G ONSHORE LP
CO	WELD	435844181	425844180	MELBON 23N-8HZ NI	512336749	2N	65W	8	KERR MCGEE O&G ONSHORE LP
CO	WELD	435828681	425828680	MELBON RANCH 02-04-17	512334587	2N	65W	17	ENCANA OIL & GAS (USA)INC
CO	WELD	435828685	425828684	MELBON RANCH 06-08-17 CN	512334581	2N	65W	20	ENCANA OIL & GAS (USA)INC
CO	WELD	435843359	425828684	MELBON RANCH 06-08-17 JS	512334581	2N	65W	20	ENCANA OIL & GAS (USA)INC
CO	WELD	435828778	425828777	MELBON RANCH 13-17 CN	512334579	2N	65W	17	ENCANA OIL & GAS (USA)INC
CO	WELD	435835108	425828777	MELBON RANCH 13-17 JS	512334579	2N	65W	17	ENCANA OIL & GAS (USA)INC
CO	WELD	435828772	425828771	MELBON RANCH 14-17 CN	512334585	2N	65W	17	ENCANA OIL & GAS (USA)INC
CO	WELD	435835109	425828771	MELBON RANCH 14-17 JS	512334585	2N	65W	17	ENCANA OIL & GAS (USA)INC
CO	WELD	435828759	425828758	MELBON RANCH 23-17 CN	512334590	2N	65W	17	ENCANA OIL & GAS (USA)INC
CO	WELD	435835110	425828758	MELBON RANCH 23-17 JS	512334590	2N	65W	17	ENCANA OIL & GAS (USA)INC
CO	WELD	435825486	425825485	MELBON RANCH 24-17 CN	512334577	2N	65W	17	ENCANA OIL & GAS (USA)INC
CO	WELD	435825486	425825485	MELBON RANCH 24-17 JS	512334577	2N	65W	17	ENCANA OIL & GAS (USA)INC
CO	WELD	435851493	425828741	MELBON RANCH 2-8-17 NI	512334586	2N	65W	20	ENCANA OIL & GAS (USA)INC
CO	WELD	435825495	425825494	MELBON RANCH 33-17 CN	512334583	2N	65W	17	ENCANA OIL & GAS (USA)INC
CO	WELD	435825495	425825494	MELBON RANCH 33-17 JS	512334583	2N	65W	17	ENCANA OIL & GAS (USA)INC
CO	WELD	435825501	425825500	MELBON RANCH 34-17 CN	512334592	2N	65W	17	ENCANA OIL & GAS (USA)INC
CO	WELD	435825501	425825500	MELBON RANCH 34-17 JS	512334592	2N	65W	17	ENCANA OIL & GAS (USA)INC
CO	WELD	435829049	425829048	MELBON RANCH 3A-17H	512334663	2N	65W	17	ENCANA OIL & GAS (USA)INC
CO	WELD	435829045	425829043	MELBON RANCH 3B-17H	512335228	2N	65W	17	ENCANA OIL & GAS (USA)INC
CO	WELD	435770416	425770415	MELBON RANCH 43-17 CN	512321729	2N	65W	17	ENCANA OIL & GAS (USA)INC
CO	WELD	435807197	425770415	MELBON RANCH 43-17 JS	512321729	2N	65W	17	ENCANA OIL & GAS (USA)INC
CO	WELD	435828747	425828746	MELBON RANCH 4-6-17 CN	512334584	2N	65W	17	ENCANA OIL & GAS (USA)INC
CO	WELD	435835107	425828746	MELBON RANCH 4-6-17 JS	512334584	2N	65W	17	ENCANA OIL & GAS (USA)INC
CO	WELD	435770413	425770412	MELBON RANCH 4-8-17 CN	512330235	2N	65W	17	ENCANA OIL & GAS (USA)INC
CO	WELD	435791286	425770412	MELBON RANCH 4-8-17 JS	512330235	2N	65W	17	ENCANA OIL & GAS (USA)INC
CO	WELD	435825519	425825518	MELBON RANCH 6-4-17 CN	512334578	2N	65W	17	ENCANA OIL & GAS (USA)INC
CO	WELD	435825519	425825518	MELBON RANCH 6-4-17 JS	512334578	2N	65W	17	ENCANA OIL & GAS (USA)INC
CO	WELD	435825594	425825593	MELBON RANCH 8-4-17 CN	512334882	2N	65W	16	ENCANA OIL & GAS (USA)INC
CO	WELD	435825595	425825593	MELBON RANCH 8-4-17 JS	512334882	2N	65W	16	ENCANA OIL & GAS (USA)INC
CO	WELD	435825510	425825509	MELBON RANCH 8-6-17 CN	512334588	2N	65W	16	ENCANA OIL & GAS (USA)INC
CO	WELD	435825588	425825509	MELBON RANCH 8-6-17 JS	512334588	2N	65W	16	ENCANA OIL & GAS (USA)INC

Exhibit C: Noble Wells

STATE	COUNTY	GMP/LR#	Well	GMP/LR NAME	API#	TWP	RGE	SEC	OPERATOR NAME
CO	WELD	435840317	425825507	MELBON RANCH 8-8-17 CD	512334580	2N	65W	21	ENCANA OIL & GAS (USA) INC
CO	WELD	435825508	425825507	MELBON RANCH 8-8-17 NI	512334580	2N	65W	21	ENCANA OIL & GAS (USA) INC
CO	WELD	434410300	424410200	MELBON RANCH E UNIT 1 J	512317954	2N	65W	17	ENCANA OIL & GAS USA INC
CO	WELD	432131438	422131311	MILE HI TURKEY 02-01K CD	512316953	3N	66W	2	NOBLE ENERGY, INC
CO	WELD	432131440	422131312	MILE HI TURKEY 02-02K CN	512314964	3N	66W	2	NOBLE ENERGY, INC
CO	WELD	432131442	422131313	MILE HI TURKEY 02-08K CN	512316954	3N	66W	2	NOBLE ENERGY, INC
CO	WELD	432131445	422131314	MILES 33-03M CD	512316181	2N	68W	33	NOBLE ENERGY, INC
CO	WELD	432131444	422131314	MILES 33-03M JS	512316181	2N	68W	33	NOBLE ENERGY, INC
CO	WELD	432107011	422106890	MILLENSIFER 30-10K CN	512316427	3N	66W	30	NOBLE ENERGY, INC
CO	WELD	432107012	422106890	MILLENSIFER 30-10K JS	512316427	3N	66W	30	NOBLE ENERGY, INC
CO	WELD	432107015	422106891	MILLENSIFER 30-15K CN	512316428	3N	66W	30	NOBLE ENERGY, INC
CO	WELD	432107014	422106891	MILLENSIFER 30-15K JS	512316428	3N	66W	30	NOBLE ENERGY, INC
CO	WELD	435840400	425840399	MILLENSIFER FED 15C-30HZ	512336255	3N	66W	30	KERR MCGEE O&G ONSHORE LP
CO	WELD	435840408	425840407	MILLENSIFER FED 36N-30HZ	512336253	3N	66W	30	KERR MCGEE O&G ONSHORE LP
CO	WELD	435840411	425840410	MILLENSIFER FED 37N-E30HZ	512336252	3N	66W	30	KERR MCGEE O&G ONSHORE LP
CO	WELD	435840430	425830616	MILLENSIFER FED 37N-W30HZ	512336254	3N	66W	30	KERR MCGEE O&G ONSHORE LP
CO	WELD	432131842	422131664	MILLER 01-14 CN	512315001	3N	68W	14	NOBLE ENERGY, INC
CO	WELD	434423129	422131664	MILLER 01-14 JS	512315001	3N	68W	14	NOBLE ENERGY, INC
CO	WELD	432131844	422131665	MILLER 02-14 CN	512315305	3N	68W	14	NOBLE ENERGY, INC
CO	WELD	434423128	422131665	MILLER 02-14 JS	512315305	3N	68W	14	NOBLE ENERGY, INC
CO	WELD	435773979	425773978	MILLER 21-29 CN	512330632	3N	66W	29	KERR MCGEE O&G ONSHORE LP
CO	WELD	432131853	422131669	MILLER 27-04L CD	512316617	3N	67W	27	NOBLE ENERGY, INC
CO	WELD	432131852	422131669	MILLER 27-04L JS	512316617	3N	67W	27	NOBLE ENERGY, INC
CO	WELD	434423130	422131670	MILLER 27-05L CD	512317424	3N	67W	27	NOBLE ENERGY, INC
CO	WELD	432131855	422131670	MILLER 27-05L JS	512317424	3N	67W	27	NOBLE ENERGY, INC
CO	WELD	432131858	422131671	MILLER 30-09K CD	512315635	3N	66W	30	NOBLE ENERGY, INC
CO	WELD	432131857	422131671	MILLER 30-09K JS	512315635	3N	66W	30	NOBLE ENERGY, INC
CO	WELD	432131861	422131672	MILLER 30-16K CN	512315634	3N	66W	30	NOBLE ENERGY, INC
CO	WELD	432131860	422131672	MILLER 30-16K JS	512315634	3N	66W	30	NOBLE ENERGY, INC
CO	WELD	435773975	425773974	MILLER 40-29 CN	512330658	3N	66W	29	KERR MCGEE O&G ONSHORE LP
CO	WELD	435809471	425773974	MILLER 40-29 JS	512330658	3N	66W	29	KERR MCGEE O&G ONSHORE LP
CO	WELD	435800334	425800333	MILLER 40-30 CN	512331368	3N	66W	29	KERR MCGEE O&G ONSHORE LP
CO	WELD	432131865	422131674	MILLER ESTATE 08-12K CN	512315459	3N	66W	8	NOBLE ENERGY, INC
CO	WELD	432131867	422131675	MILLER ESTATE 08-13K CN	512315460	3N	66W	8	NOBLE ENERGY, INC
CO	WELD	434404196	424404090	MILLER L 29-10 CN	512310813	3N	66W	29	NOBLE ENERGY, INC
CO	WELD	434423131	424404090	MILLER L 29-10 JS	512310813	3N	66W	29	NOBLE ENERGY, INC

Exhibit C: Noble Wells

STATE	COUNTY	GMP#	WELL	GMP#	NAME	AP#	TWP	RGE	SEC	OPERATOR NAME
CO	WELD	435697269	425697267		MILLER L 29-22 JSD	512329720	3N	66W	29	NOBLE ENERGY, INC
CO	WELD	435799612	425697270		MILLER L 29-24 CN	512330856	3N	66W	29	NOBLE ENERGY, INC
CO	WELD	435697271	425697270		MILLER L 29-24 JSD	512329721	3N	66W	13	NOBLE ENERGY, INC
CO	WELD	432131869	422131676		MILLER P 26-01 CD	512315627	3N	67W	26	NOBLE ENERGY, INC
CO	WELD	432131871	422131677		MILLER P 26-02 CD	512315221	3N	67W	26	NOBLE ENERGY, INC
CO	WELD	432131873	422131678		MILLER P 26-08 CD	512315222	3N	67W	26	NOBLE ENERGY, INC
CO	WELD	435694096	425694095		MILLER P 26-27 CN	512329783	3N	67W	23	NOBLE ENERGY, INC
CO	WELD	432131875	422131679		MILLER P 27-04JL JS	512320159	3N	67W	27	NOBLE ENERGY, INC
CO	WELD	432131878	422131680		MILLER RED X 31-02D CD	512316389	2N	65W	31	NOBLE ENERGY, INC
CO	WELD	432131877	422131680		MILLER RED X 31-02D JS	512316389	2N	65W	31	NOBLE ENERGY, INC
CO	WELD	435804821	425804820		MILLER X 31-03 CN	512333374	2N	65W	31	NOBLE ENERGY, INC
CO	WELD	435813863	425804820		MILLER X 31-03 JS	512333374	2N	65W	31	NOBLE ENERGY, INC
CO	WELD	435804819	425804818		MILLER X 31-04 CN	512333299	2N	65W	31	NOBLE ENERGY, INC
CO	WELD	435814888	425804818		MILLER X 31-04 JS	512333299	2N	65W	31	NOBLE ENERGY, INC
CO	WELD	432131880	422131681		MILLER X 31-05JL JS	512322276	2N	65W	31	NOBLE ENERGY, INC
CO	WELD	435804817	425804816		MILLER X 31-06 CN	512333373	2N	65W	31	NOBLE ENERGY, INC
CO	WELD	435820252	425804816		MILLER X 31-06 JS	512333373	2N	65W	31	NOBLE ENERGY, INC
CO	WELD	435834999	422131682		MILLER X 31-07JL CN	512321086	2N	65W	31	NOBLE ENERGY, INC
CO	WELD	432131882	422131682		MILLER X 31-07JL JS	512321086	2N	65W	31	NOBLE ENERGY, INC
CO	WELD	435804825	425804824		MILLER X 31-10 CN	512333388	2N	65W	31	NOBLE ENERGY, INC
CO	WELD	435814176	425804824		MILLER X 31-10 JS	512333388	2N	65W	31	NOBLE ENERGY, INC
CO	WELD	432131900	422131690		MLEYNEK 28-10M CD	512316180	2N	68W	28	NOBLE ENERGY, INC
CO	WELD	432131899	422131690		MLEYNEK 28-10M JS	512316180	2N	68W	28	NOBLE ENERGY, INC
CO	WELD	432131902	422131691		MLEYNEK U 28-10JL JS	512321137	2N	68W	28	NOBLE ENERGY, INC
CO	WELD	432131904	422131692		MLEYNEK U 28-15JL JS	512320080	2N	68W	28	NOBLE ENERGY, INC
CO	WELD	435710969	425710949		MOSER 06-28 CN	512329514	3N	65W	28	KERR-MCGEE O&G ONSHORE LP
CO	WELD	434410509	424410409		MOSER 1 CDL	512308041	1N	67W	26	ENCANA OIL & GAS USA INC
CO	WELD	434410510	424410410		MOSER 1 J	512308041	1N	67W	26	ENCANA OIL & GAS USA INC
CO	WELD	434410511	424410411		MOSER 12-26 J	512321066	1N	67W	26	ENCANA OIL & GAS USA INC
CO	WELD	435701850	425701849		MOSER 21-21	512329343	3N	65W	21	KERR-MCGEE OIL & GAS ONSHORE LP
CO	WELD	434410512	424410412		MOSER 21-26 J	512321533	1N	67W	26	ENCANA OIL & GAS USA INC
CO	WELD	432132471	422132303		MOSER 22-28 CD	512310171	3N	65W	28	NOBLE ENERGY, INC
CO	WELD	435689387	422132303		MOSER 22-28 JS	512310171	3N	65W	28	NOBLE ENERGY, INC
CO	WELD	435697627	425697626		MOSER 24-21	512329337	3N	65W	21	KERR-MCGEE OIL & GAS ONSHORE LP
CO	WELD	6	425701869		MOSER 27-21 CN	512329341	3N	65W	21	KERR-MCGEE OIL & GAS ONSHORE LP

Exhibit C: Noble Wells

STATE	COUNTY	CMPLR	Well	CMPLRNAME	API NUM	TWP	RGE	SEC	OPERATOR NAME
CO	WELD	7	425701869	MOSER 27-21 JS	512329341	3N	65W	21	KERR-MCGEE OIL & GAS ONSHORE LP
CO	WELD	432132475	422132305	MOSER 28-03 CD	512316055	3N	65W	28	NOBLE ENERGY, INC
CO	WELD	432132477	422132306	MOSER 28-04 CN	512316010	3N	65W	28	NOBLE ENERGY, INC
CO	WELD	432132479	422132307	MOSER 28-05 CD	512316011	3N	65W	28	NOBLE ENERGY, INC
CO	WELD	432132481	422132308	MOSER 28-07 CD	512316012	3N	65W	28	NOBLE ENERGY, INC
CO	WELD	432132483	422132309	MOSER 28-08 CD	512316021	3N	65W	28	NOBLE ENERGY, INC
CO	WELD	435711009	425710989	MOSER 35-28 CN	512329442	3N	65W	28	KERR MCGEE O&G ONSHORE LP
CO	WELD	432124466	422124265	MOSER 41-28 CD	512310398	3N	65W	28	NOBLE ENERGY, INC
CO	WELD	435689388	422124265	MOSER 41-28 JS	512310398	3N	65W	28	NOBLE ENERGY, INC
CO	WELD	434410515	424410415	MOSER C CDL	512310488	1N	67W	26	ENCANA OIL & GAS USA INC
CO	WELD	434410516	424410416	MOSER C J	512310488	1N	67W	26	ENCANA OIL & GAS USA INC
CO	WELD	435774647	425774543	MOSER FARMS 4-01 CN	512314868	2N	65W	4	NOBLE ENERGY, INC
CO	WELD	435774748	425774648	MOSER FARMS 4-02 CN	512314869	2N	65W	4	NOBLE ENERGY, INC
CO	WELD	435774749	425774649	MOSER FARMS 4-11 CN	512321574	2N	65W	4	NOBLE ENERGY, INC
CO	WELD	435774750	425774650	MOSER FARMS 4-42 CD	512321578	2N	65W	4	NOBLE ENERGY, INC
CO	WELD	432124468	422124266	MOSER FMS UPPR 41-05 2 CN	512314035	2N	65W	5	NOBLE ENERGY, INC
CO	WELD	435660900	425660899	MOSER H 21-20 CN	512326319	3N	65W	21	NOBLE ENERGY, INC
CO	WELD	435706654	425706653	MOSER H 21-21 CN	512332257	3N	65W	21	NOBLE ENERGY, INC
CO	WELD	435660902	425660901	MOSER H 21-29 CN	512326340	3N	65W	16	NOBLE ENERGY, INC
CO	WELD	435836301	425660901	MOSER H 21-29 JS	512326340	3N	65W	16	NOBLE ENERGY, INC
CO	WELD	435662032	425662031	MOSER H 21-30 CN	512326398	3N	65W	16	NOBLE ENERGY, INC
CO	WELD	435662925	425662924	MOSER H 21-33 CN	512325510	3N	65W	20	NOBLE ENERGY, INC
CO	WELD	435713633	425713632	MOSER H 27-31 CN	512330112	3N	65W	28	NOBLE ENERGY, INC
CO	WELD	434446458	424446271	MOSER H 28-01 CN	512325187	3N	65W	28	NOBLE ENERGY, INC
CO	WELD	435752836	425752835	MOSER H 28-24 CN	512331780	3N	65W	28	NOBLE ENERGY, INC
CO	WELD	435752840	425752839	MOSER H 28-27 CN	512329959	3N	66W	21	NOBLE ENERGY, INC
CO	WELD	435827005	425752839	MOSER H 28-27 JS	512329959	3N	65W	21	NOBLE ENERGY, INC
CO	WELD	435706656	425706655	MOSER H 28-29 CN	512331769	3N	65W	21	NOBLE ENERGY, INC
CO	WELD	435828125	425706655	MOSER H 28-29 JS	512331769	3N	65W	21	NOBLE ENERGY, INC
CO	WELD	435706530	425706529	MOSER H 28-30 CN	512331770	3N	65W	20	NOBLE ENERGY, INC
CO	WELD	435832099	425706529	MOSER H 28-30 JS	512331770	3N	65W	20	NOBLE ENERGY, INC
CO	WELD	435711051	425711050	MOSER KMG 22-28 CN	512329513	3N	65W	28	KERR MCGEE O&G ONSHORE LP
CO	WELD	435804730	425711050	MOSER KMG 22-28 JS	512329513	3N	65W	28	KERR MCGEE O&G ONSHORE LP
CO	WELD	435663694	425663693	MURRAY 21-14	512324672	3N	66W	14	KERR MCGEE O&G ONSHORE LP
CO	WELD	432124635	422124518	NAAB 22-03 CN	512322157	1N	68W	3	NOBLE ENERGY, INC
CO	WELD	432124634	422124518	NAAB 22-03 JS	512322157	1N	68W	3	NOBLE ENERGY, INC

Exhibit C: Noble Wells

STATE	COUNTRY	CMPLE RC	Well	CMPLE RC NAME	API NUM	TWP	RGE	SEC	OPERATOR NAME
CO	WELD	432124638	422124519	NAAB UX UU 03-04 CD	512314387	1N	68W	3	NOBLE ENERGY, INC
CO	WELD	432124637	422124519	NAAB UX UU 03-04 JS	512314387	1N	68W	3	NOBLE ENERGY, INC
CO	WELD	434410657	424410557	NATL HOG FARMS 44-21 CN	11				PDC ENERGY, INC
CO	WELD	435770406	425770405	NELSON 28-35 CN	512330646	2N	68W	26	KERR MCGEE O&G ONSHORE LP
CO	WELD	435770548	425770547	NELSON 30-35 CN	512330650	2N	68W	26	KERR MCGEE O&G ONSHORE LP
CO	WELD	435834551	425770547	NELSON 30-35 JS	512330650	2N	68W	26	KERR MCGEE O&G ONSHORE LP
CO	WELD	432125036	422124872	NELSON 31-07J7 CD	512318144	3N	67W	31	NOBLE ENERGY, INC
CO	WELD	432125038	422124873	NELSON 34-09 JS	512323883	1N	66W	9	NOBLE ENERGY, INC
CO	WELD	432125041	422124874	NELSON RED V 06-10 CD	512317542	2N	67W	6	NOBLE ENERGY, INC
CO	WELD	432125040	422124874	NELSON RED V 06-10 JS	512317542	2N	67W	6	NOBLE ENERGY, INC
CO	WELD	435810024	425810023	NICHOLS 16-6	512333269	2N	65W	6	KERR MCGEE O&G ONSHORE LP
CO	WELD	435835368	425835367	NICHOLS 16N-31HZ NI	512335740	2N	65W	6	KERR MCGEE O&G ONSHORE LP
CO	WELD	435835504	425835503	NICHOLS 1N-5HZ NI	512335877	2N	65W	5	KERR MCGEE O&G ONSHORE LP
CO	WELD	435811448	425811447	NICHOLS 22-8 CN	512332991	2N	65W	8	ANADARKO E&P COMPANY LP
CO	WELD	435810010	425810009	NICHOLS 23-6 JS	512333237	2N	65W	6	KERR MCGEE O&G ONSHORE LP
CO	WELD	435810029	425810028	NICHOLS 24-6	512333236	2N	65W	6	KERR MCGEE O&G ONSHORE LP
CO	WELD	435811491	425811490	NICHOLS 24-8 CN	512333129	2N	65W	8	KERR-MCGEE OIL & GAS ONSHORE LP
CO	WELD	435811494	425811493	NICHOLS 25-8 CN	512332995	2N	65W	8	KERR-MCGEE OIL & GAS ONSHORE LP
CO	WELD	435835436	425835435	NICHOLS 26C-5HZ CD	512335878	2N	65W	4	KERR MCGEE O&G ONSHORE LP
CO	WELD	435835484	425835483	NICHOLS 26N-5HZ NI	512335876	2N	65W	4	KERR MCGEE O&G ONSHORE LP
CO	WELD	435835571	425835570	NICHOLS 27N-5HZ NI	512335913	2N	65W	5	KERR MCGEE O&G ONSHORE LP
CO	WELD	435835433	425835432	NICHOLS 28C-5HZ CD	512335914	2N	65W	5	KERR MCGEE O&G ONSHORE LP
CO	WELD	435835426	425835425	NICHOLS 28N-5HZ NI	512335915	2N	65W	5	KERR MCGEE O&G ONSHORE LP
CO	WELD	435835576	425835575	NICHOLS 29N-5HZ NI	512335871	2N	65W	5	KERR MCGEE O&G ONSHORE LP
CO	WELD	435835546	425835544	NICHOLS 2N-5HZ NI	512335917	2N	65W	5	KERR MCGEE O&G ONSHORE LP
CO	WELD	435835591	425835589	NICHOLS 30C-5HZ CD	512335919	2N	65W	5	KERR MCGEE O&G ONSHORE LP
CO	WELD	435811497	425811496	NICHOLS 31-8 CN	512332993	2N	65W	7	KERR MCGEE O&G ONSHORE LP
CO	WELD	435811498	425811496	NICHOLS 31-8 JS	512332993	2N	65W	7	KERR MCGEE O&G ONSHORE LP
CO	WELD	434409272	424409172	NICHOLS 33-6 CN	512317490	2N	65W	6	ANADARKO PETROLEUM CORP
CO	WELD	432125051	422124878	NICHOLS 34-16 JS	512309945	2N	65W	16	NOBLE ENERGY, INC
CO	WELD	435835333	425835332	NICHOLS 37C-31HZ CD	512335739	2N	65W	6	KERR MCGEE O&G ONSHORE LP
CO	WELD	435835340	425835339	NICHOLS 37N-31HZ NI	512335736	2N	65W	6	KERR MCGEE O&G ONSHORE LP
CO	WELD	435810035	425810033	NICHOLS 38-6 CN	512333264	2N	65W	5	KERR MCGEE O&G ONSHORE LP
CO	WELD	435810037	425810033	NICHOLS 38-6 JS	512333264	2N	65W	5	KERR MCGEE O&G ONSHORE LP
CO	WELD	435835299	425835298	NICHOLS 38N-31HZ NI	512335737	2N	65W	5	KERR MCGEE O&G ONSHORE LP
CO	WELD	435835423	425835422	NICHOLS 3C-5HZ CD	512335889	2N	65W	5	KERR MCGEE O&G ONSHORE LP

Exhibit C: Noble Wells

STATE	COUNTRY	GMP/RC	Well	GMP/RC NAME	AP NUM	TWP	RGE	SEC	OPERATOR NAME
CO	WELD	435835419	425835418	NICHOLS 3N-5HZ NI	512335870	2N	65W	5	KERR MCGEE O&G ONSHORE LP
CO	WELD	432125059	422124882	NICHOLS 44-16 CD	512321273	2N	65W	16	NOBLE ENERGY, INC
CO	WELD	435835566	425835565	NICHOLS 4N-5HZ NI	512335918	2N	65W	5	KERR MCGEE O&G ONSHORE LP
CO	WELD	435810007	425810006	NICHOLS 9-6 CN	512333268	2N	65W	6	KERR MCGEE O&G ONSHORE LP
CO	WELD	435774571	425774471	NIES 15-14 CD	512317442	5N	67W	15	NOBLE ENERGY, INC
CO	WELD	435811308	425811276	NIX P28-09 CN	512333510	3N	67W	28	NOBLE ENERGY, INC
CO	WELD	435825116	425811276	NIX P28-09 JS	512333510	3N	67W	28	NOBLE ENERGY, INC
CO	WELD	435824901	425824801	NIX P28-69HN NI	512334658	3N	67W	21	NOBLE ENERGY, INC
CO	WELD	432125092	422124897	NORGREN 14-09J7 CD	512318629	3N	67W	14	NOBLE ENERGY, INC
CO	WELD	432125095	422124898	NORGREN 14-10J7 CD	512318360	3N	67W	14	NOBLE ENERGY, INC
CO	WELD	432125094	422124898	NORGREN 14-10J7 JS	512318360	3N	67W	14	NOBLE ENERGY, INC
CO	WELD	432125097	422124899	NORGREN 14-15J7 CD	512318361	3N	67W	14	NOBLE ENERGY, INC
CO	WELD	432125100	422124900	NORGREN 14-16J7 CD	512318362	3N	67W	14	NOBLE ENERGY, INC
CO	WELD	432125099	422124900	NORGREN 14-16J7 JS	512318362	3N	67W	14	NOBLE ENERGY, INC
CO	WELD	432125102	422124901	NORGREN DON C TRUE 01 JS	512311638	3N	67W	14	NOBLE ENERGY, INC
CO	WELD	434409290	424409190	NORMAN FRISBIE UN TRUE 1	512311304	1N	67W	30	ANADARKO PETROLEUM CORP
CO	WELD	434409291	424409191	NORMAN FRISBIE UN TRUE 1J	512311304	1N	67W	30	ANADARKO PETROLEUM CORP
CO	WELD	434409292	424409192	NORMAN FRISBIE UNIT 1	512307985	1N	67W	30	ANADARKO PETROLEUM CORP
CO	WELD	432122226	422122029	NORTH STAR VV 15-13 CN	512307791	1N	67W	15	NOBLE ENERGY, INC
CO	WELD	435820841	425820840	NORTHGLENN STATE 32-36 CN	512334468	1N	68W	35	KERR MCGEE O&G ONSHORE LP
CO	WELD	435820838	425820837	NORTHGLENN STATE 33-36CNJ	512334464	1N	68W	35	KERR MCGEE O&G ONSHORE LP
CO	WELD	435829363	425829362	NORTON 34N-29HZ NI	512335183	3N	66W	29	KERR MCGEE OIL & GAS ONSHORE LP
CO	WELD	435798470	425798469	NRC 22-8 CN	512331389	1N	67W	8	KERR MCGEE O&G ONSHORE LP
CO	WELD	435798471	425798469	NRC 22-8 JS	512331389	1N	67W	8	KERR MCGEE O&G ONSHORE LP
CO	WELD	435792458	425792449	NRC 35-9 CN	512330258	1N	67W	9	KERR MCGEE O&G ONSHORE LP
CO	WELD	435792496	425792493	NRC 36-9 CN	512330210	1N	67W	9	KERR MCGEE O&G ONSHORE LP
CO	WELD	435792511	425792510	NRC 37-9 CN	512330211	1N	67W	9	KERR MCGEE O&G ONSHORE LP
CO	WELD	435792515	425792514	NRC 38-9 CN	512331291	1N	67W	9	KERR MCGEE O&G ONSHORE LP
CO	WELD	435792517	425792514	NRC 38-9 JS	512331291	1N	67W	9	KERR MCGEE O&G ONSHORE LP
CO	WELD	435713399	425713398	NYGREN 21-19	512329330	4N	67W	19	KERR-MCGEE OIL & GAS ONSHORE LP
CO	WELD	432125606	422125475	NYGREN 41-19 CD	512323014	4N	67W	19	NOBLE ENERGY, INC
CO	WELD	434409328	424409228	NYGREN 7-19	512323506	4N	67W	19	ANADARKO PETROLEUM CORP
CO	WELD	435806025	425806024	NYGREN USX O 19-02D CN	512334339	4N	67W	19	NOBLE ENERGY, INC

Exhibit C: Noble Wells

STATE	COUNTY	CMPLR	Well	CMPLR NAME	API NUM	TWP	RGE	SEC	OPERATOR NAME
CO	WELD	432126081	422125867	ODENBAUGH 12-02L CD	512315516	3N	67W	12	NOBLE ENERGY, INC
CO	WELD	432126083	422125868	ODENBAUGH 12-03L CN	512315420	3N	67W	12	NOBLE ENERGY, INC
CO	WELD	432126085	422125869	ODENBAUGH 12-06L CN	512315419	3N	67W	12	NOBLE ENERGY, INC
CO	WELD	432126087	422125870	ODENBAUGH 12-07L CD	512315517	3N	67W	12	NOBLE ENERGY, INC
CO	WELD	435690009	425690008	ODENBAUGH P 12-18 CN	512329397	3N	67W	12	NOBLE ENERGY, INC
CO	WELD	435690785	425690784	ODENBAUGH P 12-19D CN	512329715	3N	67W	12	NOBLE ENERGY, INC
CO	WELD	435698449	425698429	ODENBAUGH P 12-21D CN	512329782	3N	67W	12	NOBLE ENERGY, INC
CO	WELD	435815594	425804835	OJEDA USX XX 07-09D CN	512334024	1N	65W	7	NOBLE ENERGY, INC
CO	WELD	435804836	425804835	OJEDA USX XX 07-09D DK	512334024	1N	65W	7	NOBLE ENERGY, INC
CO	WELD	435815595	425804835	OJEDA USX XX 07-09D JS	512334024	1N	65W	7	NOBLE ENERGY, INC
CO	WELD	432126198	422126093	OLIN 17-11K CN	512315619	3N	66W	17	NOBLE ENERGY, INC
CO	WELD	432126197	422126093	OLIN 17-11K JS	512315619	3N	66W	17	NOBLE ENERGY, INC
CO	WELD	432126201	422126094	OLIN 17-12K CN	512315618	3N	66W	17	NOBLE ENERGY, INC
CO	WELD	432126200	422126094	OLIN 17-12K JS	512315618	3N	66W	17	NOBLE ENERGY, INC
CO	WELD	432126203	422126095	OLIN 17-13K CD	512315796	3N	66W	17	NOBLE ENERGY, INC
CO	WELD	434404224	424404104	OLIN 17-14K CD	512316251	3N	66W	17	NOBLE ENERGY, INC
CO	WELD	435806853	425806852	OLIN 30-31 CN	512331636	3N	66W	30	KERR MCGEE O&G ONSHORE LP
CO	WELD	435806854	425806852	OLIN 30-31 JS	512331636	3N	66W	30	KERR MCGEE O&G ONSHORE LP
CO	WELD	435806840	425806839	OLIN FEDERAL 21-31 CN	512331631	3N	66W	31	KERR MCGEE O&G ONSHORE LP
CO	WELD	435806841	425806839	OLIN FEDERAL 21-31 JS	512331631	3N	66W	31	KERR MCGEE O&G ONSHORE LP
CO	WELD	435806848	425806847	OLIN FEDERAL 25-31 CN	512331633	3N	66W	31	KERR MCGEE O&G ONSHORE LP
CO	WELD	435806849	425806847	OLIN FEDERAL 25-31 JS	512331633	3N	66W	31	KERR MCGEE O&G ONSHORE LP
CO	WELD	432126205	422126096	OLIN L 17-14J JS	512321287	3N	66W	17	NOBLE ENERGY, INC
CO	WELD	432126207	422126097	OLIN L 17-20 CD	512322612	3N	66W	17	NOBLE ENERGY, INC
CO	WELD	432126209	422126098	OLIN L 17-25 CD	512321697	3N	66W	17	NOBLE ENERGY, INC
CO	WELD	435736608	425736607	OLIN L 30-24D	512330714	3N	66W	30	NOBLE ENERGY, INC
CO	WELD	435736632	425736631	OLIN L 31-28D CN	512330715	3N	66W	30	NOBLE ENERGY, INC
CO	WELD	435748001	425736631	OLIN L 31-28D JSD	512330715	3N	66W	30	NOBLE ENERGY, INC
CO	WELD	435736634	425736633	OLIN L 31-29D CN	512330713	3N	66W	30	NOBLE ENERGY, INC
CO	WELD	435748002	425736633	OLIN L 31-29D JSD	512330713	3N	66W	30	NOBLE ENERGY, INC
CO	WELD	432126211	422126099	OLIN RAY E UNIT 01 JS	512307849	3N	66W	17	NOBLE ENERGY, INC
CO	WELD	435676513	425676512	OLIN STATE L 16-18 CN	512329349	3N	66W	16	NOBLE ENERGY, INC
CO	WELD	435688412	425688407	OLIN STATE L 16-20 CN	512330810	3N	66W	16	NOBLE ENERGY, INC
CO	WELD	435676515	425676514	OLIN STATE L 16-21 CN	512329348	3N	66W	16	NOBLE ENERGY, INC
CO	WELD	435689817	425689816	OLIN STATE L 16-22 CN	512329868	3N	66W	16	NOBLE ENERGY, INC
CO	WELD	435676517	425676516	OLIN STATE L 16-24 CN	512329347	3N	66W	16	NOBLE ENERGY, INC
CO	WELD	435697232	425697231	OLIN STATE L 16-27D CN	512329807	3N	66W	9	NOBLE ENERGY, INC

Exhibit C: Noble Wells

STATE	COUNTY	GMP LRG	Well	GMP LRG NAME	API NUM	TWP	RGE	SEC	OPERATOR NAME
CO	WELD	435697235	425697234	OLIN STATE L 16-29D CN	512329806	3N	66W	9	NOBLE ENERGY, INC
CO	WELD	434409444	424409344	OLSON 13-29	512320279	4N	67W	29	PDC ENERGY, INC
CO	WELD	434409445	424409345	OLSON 14-29	512320275	4N	67W	29	PDC ENERGY, INC
CO	WELD	434409446	424409346	OLSON 23-29	512320276	4N	67W	29	PDC ENERGY, INC
CO	WELD	434409447	424409347	OLSON 24-29	512320281	4N	67W	29	PDC ENERGY, INC
CO	WELD	434409448	424409348	OLSON 29-12	512320140	4N	67W	29	PDC ENERGY, INC
CO	WELD	434409449	424409349	OLSON 29-21	512320198	4N	67W	29	PDC ENERGY, INC
CO	WELD	434409450	424409350	OLSON 29-22	512320197	4N	67W	29	PDC ENERGY, INC
CO	WELD	435660679	425660678	OLSON USX O 29-19 CD	512324478	4N	67W	29	NOBLE ENERGY, INC
CO	WELD	435660773	425660772	OLSON USX O 29-25 CD	512324414	4N	67W	29	NOBLE ENERGY, INC
CO	WELD	434404228	424404106	ONYX 13-29 CN	512323081	6N	67W	29	NOBLE ENERGY, INC
CO	WELD	432126215	422126101	OPATRIIL 12-09L CN	512316250	3N	67W	12	NOBLE ENERGY, INC
CO	WELD	432126217	422126102	OPATRIIL 12-10L CD	512315768	3N	67W	12	NOBLE ENERGY, INC
CO	WELD	432126219	422126103	OPATRIIL 12-15L CD	512315769	3N	67W	12	NOBLE ENERGY, INC
CO	WELD	432126221	422126104	OPATRIIL 12-16L CN	512316249	3N	67W	12	NOBLE ENERGY, INC
CO	WELD	435703536	425703535	OPATRIIL P 12-22D CN	512330595	3N	67W	12	NOBLE ENERGY, INC
CO	WELD	435690787	425690786	OPATRIIL P 12-24 CN	512329614	3N	67W	12	NOBLE ENERGY, INC
CO	WELD	435835257	425835256	OSKARSON 04-06-33 CN	512333124	2N	68W	33	ENCANA OIL & GAS (USA)INC
CO	WELD	435835257	425835256	OSKARSON 04-06-33 JS	512333124	2N	68W	33	ENCANA OIL & GAS (USA)INC
CO	WELD	435774564	425774464	OSTER 15-11 CD	512317426	4N	67W	15	NOBLE ENERGY, INC
CO	WELD	435774565	425774465	OSTER 15-14 CD	512317427	4N	67W	15	NOBLE ENERGY, INC
CO	WELD	432127173	422127062	OSTER O 15-02 CD	512318798	4N	67W	15	NOBLE ENERGY, INC
CO	WELD	435821085	425821084	OVERLOOK 27-30 CN	512334159	2N	67W	19	KERR MCGEE O&G ONSHORE LP
CO	WELD	435824663	425824662	OVERLOOK 28-30 CN	512334158	2N	67W	19	KERR MCGEE O&G ONSHORE LP
CO	WELD	432127227	422127088	P C GAS UNIT 01-26 JS	512315031	2N	68W	26	NOBLE ENERGY, INC
CO	WELD	435768618	425768617	P VILLE 31-7	512330770	3N	66W	7	KERR MCGEE O&G ONSHORE LP
CO	WELD	435768622	425768621	P VILLE FED 21-7 CN	512330762	3N	66W	7	KERR MCGEE O&G ONSHORE LP
CO	WELD	435827503	425768621	P VILLE FED 21-7 JS	512330762	3N	66W	7	KERR MCGEE O&G ONSHORE LP
CO	WELD	435768625	425768624	P VILLE FED 22-7 CN	512330771	3N	66W	7	KERR MCGEE O&G ONSHORE LP
CO	WELD	435688414	425688413	PALMER X 20-05 CD	512328000	2N	65W	20	NOBLE ENERGY, INC
CO	WELD	435697230	425697229	PALMER X 20-06 CD	512329612	2N	65W	20	NOBLE ENERGY, INC
CO	WELD	435714390	425714388	PALMER X 20-20 CN	512330604	2N	65W	20	NOBLE ENERGY, INC
CO	WELD	435751895	425714388	PALMER X 20-20 JSD	512330604	2N	65W	20	NOBLE ENERGY, INC
CO	WELD	432127234	422127091	PALOMBO 23-03L CN	512315390	3N	67W	23	NOBLE ENERGY, INC
CO	WELD	432127236	422127092	PALOMBO 23-06L CN	512315389	3N	67W	23	NOBLE ENERGY, INC
CO	WELD	435834849	425834848	PALYO 13N-11HZ	512335457	2N	65W	11	KERR MCGEE OIL & GAS ONSHORE LP

3972248
 Pages: 101 of 176
 Steve Moreno, Clerk and Recorder, Weld County, CO
 10/21/2013 04:09 PM R Fee: \$86.00

Exhibit C: Noble Wells

STATE	COUNTY	GMPLRG	Well	GMPLRG NAME	API NUM	TWP	RGE	SEC	OPERATOR NAME
CO	WELD	435812331	425812330	PALYO 28-11 CN	512332996	2N	65W	2	KERR MCGEE ROCKY MOUNTAIN CORP
CO	WELD	435825587	425812330	PALYO 28-11 JS	512332996	2N	65W	2	KERR MCGEE ROCKY MOUNTAIN CORP
CO	WELD	435663808	425663807	PARADIZE V 16-22D CN	512327009	2N	67W	16	NOBLE ENERGY, INC
CO	WELD	432127249	422127098	PARAGON FMS 42-25 CD	512322431	2N	66W	25	NOBLE ENERGY, INC
CO	WELD	432127248	422127098	PARAGON FMS 42-25 JS	512322431	2N	66W	25	NOBLE ENERGY, INC
CO	WELD	432127252	422127099	PARAGON FMS USX W 25-1 CN	512311372	2N	66W	25	NOBLE ENERGY, INC
CO	WELD	432127251	422127099	PARAGON FMS USX W 25-1 JS	512311372	2N	66W	25	NOBLE ENERGY, INC
CO	WELD	435698131	425698130	PARAGON X 30-03 CN	512329691	2N	65W	30	NOBLE ENERGY, INC
CO	WELD	435698110	425698109	PARAGON X 30-04 CN	512329694	2N	65W	30	NOBLE ENERGY, INC
CO	WELD	435698111	425698109	PARAGON X 30-04 JSD	512329694	2N	65W	30	NOBLE ENERGY, INC
CO	WELD	435698150	425698149	PARAGON X 30-05 CN	512329696	2N	65W	30	NOBLE ENERGY, INC
CO	WELD	435698170	425698169	PARAGON X 30-06 CN	512329693	2N	65W	30	NOBLE ENERGY, INC
CO	WELD	435698190	425698189	PARAGON X 30-12 CN	512329695	2N	65W	30	NOBLE ENERGY, INC
CO	WELD	435698210	425698209	PARAGON X 30-14 CN	512329692	2N	65W	30	NOBLE ENERGY, INC
CO	WELD	435662412	425662411	PARKER 2-4-33 CNJ	512324751	3N	67W	33	ENCANA OIL & GAS USA INC
CO	WELD	435777992	425777892	PAVISTMA 4-22 CD	512329996	5N	67W	4	NOBLE ENERGY, INC
CO	WELD	435777998	425777898	PAVISTMA 4-23 CN	512329999	5N	67W	4	NOBLE ENERGY, INC
CO	WELD	435807091	425807090	PEAKS 35-2 CN	512332132	1N	68W	2	KERR MCGEE O&G ONSHORE LP
CO	WELD	435812002	425807090	PEAKS 35-2 JS	512332132	1N	68W	2	KERR MCGEE O&G ONSHORE LP
CO	WELD	435807095	425807094	PEAKS 36-2 CN	512332129	1N	68W	2	KERR MCGEE O&G ONSHORE LP
CO	WELD	435812003	425807094	PEAKS 36-2 JS	512332129	1N	68W	2	KERR MCGEE O&G ONSHORE LP
CO	WELD	434409504	424409404	PEPPLER 28-30 CN	512324685	3N	67W	19	KERR MCGEE O&G ONSHORE LP
CO	WELD	432127830	422127707	PERRIN GAS UNIT 01 CD	512309841	2N	67W	20	NOBLE ENERGY, INC
CO	WELD	432127829	422127707	PERRIN GAS UNIT 01 JS	512309841	2N	67W	20	NOBLE ENERGY, INC
CO	WELD	432127833	422127708	PERRIN GU 02-20 CN	512314248	2N	67W	20	NOBLE ENERGY, INC
CO	WELD	432127832	422127708	PERRIN GU 02-20 JS	512314248	2N	67W	20	NOBLE ENERGY, INC
CO	WELD	432127836	422127709	PERRIN V 20-05D CD	512319586	2N	67W	20	NOBLE ENERGY, INC
CO	WELD	432127835	422127709	PERRIN V 20-05D JS	512319586	2N	67W	20	NOBLE ENERGY, INC
CO	WELD	432127839	422127710	PERRIN V 20-07DI CD	512319722	2N	67W	20	NOBLE ENERGY, INC
CO	WELD	432127838	422127710	PERRIN V 20-07DI JS	512319722	2N	67W	20	NOBLE ENERGY, INC
CO	WELD	432127841	422127711	PERRY 01-30-D JS	512310826	1N	66W	30	NOBLE ENERGY, INC
CO	WELD	434409506	424409406	PERRY 1	512309423	1N	67W	25	ME III CORP
CO	WELD	434409508	424409408	PERRY 3	512310324	1N	67W	25	ME III CORP
CO	WELD	435736052	422126466	PHILLIPS L 30-06JI CN	512322154	3N	66W	30	NOBLE ENERGY, INC

Exhibit C: Noble Wells

STATE	COUNTY	GMPLRC	Well	GMPLRC NAME	APINUM	TWP	RGE	SEC	OPERATOR NAME
CO	WELD	432126629	422126466	PHILLIPS L 30-06JI JS	512322154	3N	66W	30	NOBLE ENERGY, INC
CO	WELD	435807460	422126468	PILKINGTON 31-13D CN	512323174	1N	66W	13	NOBLE ENERGY, INC
CO	WELD	432126633	422126468	PILKINGTON 31-13D JS	512323174	1N	66W	13	NOBLE ENERGY, INC
CO	WELD	434404240	424404112	PILKINGTON 41-13D JS	512323711	1N	66W	13	NOBLE ENERGY, INC
CO	WELD	435814515	425809680	PINNACLE 34-36 CN	512322695	1N	68W	1	KERR MCGEE O&G ONSHORE LP
CO	WELD	435809681	425809680	PINNACLE 34-36 JS	512322695	1N	68W	1	KERR MCGEE O&G ONSHORE LP
CO	WELD	435809194	425809193	PINNACLE 37-2 CN	512322619	1N	68W	2	KERR MCGEE O&G ONSHORE LP
CO	WELD	435813222	425809193	PINNACLE 37-2 JS	512322619	1N	68W	2	KERR MCGEE O&G ONSHORE LP
CO	WELD	435814514	425809677	PINNACLE 40-2 CN	512322691	1N	68W	1	KERR MCGEE O&G ONSHORE LP
CO	WELD	435809678	425809677	PINNACLE 40-2 JS	512322691	1N	68W	1	KERR MCGEE O&G ONSHORE LP
CO	WELD	435741786	425741785	PIONEER 01-02	512330410	2N	65W	2	KERR-MCGEE OIL & GAS ONSHORE LP
CO	WELD	435741789	425741788	PIONEER 03-02	512330413	2N	65W	2	KERR-MCGEE OIL & GAS ONSHORE LP
CO	WELD	435741791	425741790	PIONEER 06-02	512330411	2N	65W	2	KERR-MCGEE OIL & GAS ONSHORE LP
CO	WELD	435741992	425741991	PIONEER 08-02	512330412	2N	65W	2	KERR MCGEE O&G ONSHORE LP
CO	WELD	435741793	425741792	PIONEER 10-2	512330409	2N	65W	2	KERR-MCGEE OIL & GAS ONSHORE LP
CO	WELD	435741795	425741794	PIONEER 12-02	512330380	2N	65W	2	KERR MCGEE O&G ONSHORE LP
CO	WELD	435741798	425741796	PIONEER 14-02	512330379	2N	65W	2	KERR-MCGEE OIL & GAS ONSHORE LP
CO	WELD	435741800	425741799	PIONEER 16-2	512330408	2N	65W	2	KERR-MCGEE OIL & GAS ONSHORE LP
CO	WELD	435741802	425741801	PIONEER 19-02	512330381	2N	65W	2	KERR MCGEE O&G ONSHORE LP
CO	WELD	435741804	425741803	PIONEER 21-02	512330425	2N	65W	2	KERR-MCGEE OIL & GAS ONSHORE LP
CO	WELD	435741994	425741993	PIONEER 22-02	512330414	2N	65W	2	KERR-MCGEE OIL & GAS ONSHORE LP
CO	WELD	435741997	425741996	PIONEER 23-02	512330383	2N	65W	2	KERR-MCGEE OIL & GAS ONSHORE LP
CO	WELD	435742000	425741999	PIONEER 24-02	512330416	2N	65W	2	KERR-MCGEE OIL & GAS ONSHORE LP
CO	WELD	435742002	425742001	PIONEER 25-02	512330415	2N	65W	2	KERR-MCGEE OIL & GAS ONSHORE LP
CO	WELD	435811769	425811768	PIONEER 26-11 CN	512333319	2N	65W	1	KERR MCGEE O&G ONSHORE LP
CO	WELD	435825589	425811768	PIONEER 26-11 JS	512333319	2N	65W	1	KERR MCGEE O&G ONSHORE LP
CO	WELD	435690909	425690908	PIONEER 27-15 CN	512327014	2N	65W	15	KERR-MCGEE OIL & GAS ONSHORE LP
CO	WELD	435742004	425742003	PIONEER 31-2	512330424	2N	65W	2	KERR-MCGEE OIL & GAS ONSHORE LP

Exhibit C: Noble Wells

STATE	COUNTY	GMR/RC	Well	GMR/RC NAME	API NUM	TWP	RGE	SEC	OPERATOR NAME
CO	WELD	435742006	425742005	PIONEER 33-02	512330382	2N	65W	2	KERR-MCGEE OIL & GAS ONSHORE LP
CO	WELD	8	8	PIONEER 35-02	512330384	2N	65W	11	KERR-MCGEE OIL & GAS ONSHORE LP
CO	WELD	435742008	425742007	PIONEER 37-2	512330407	2N	65W	11	KERR-MCGEE OIL & GAS ONSHORE LP
CO	WELD	435742012	425742011	PIONEER 39-2	512330406	2N	65W	1	KERR-MCGEE OIL & GAS ONSHORE LP
CO	WELD	435665892	425665891	PLATTE 23-2	512325712	3N	67W	2	KERR MCGEE O&G ONSHORE LP
CO	WELD	435665894	425665893	PLATTE 25-2	512325710	3N	67W	2	KERR MCGEE O&G ONSHORE LP
CO	WELD	435665901	425665900	PLATTE 35-2	512325713	3N	67W	2	KERR MCGEE O&G ONSHORE LP
CO	WELD	432126641	422126471	PLATTEVILLE 01-19 CN	512310252	3N	66W	19	NOBLE ENERGY, INC
CO	WELD	432126640	422126471	PLATTEVILLE 01-19 JS	512310252	3N	66W	19	NOBLE ENERGY, INC
CO	WELD	432126644	422126472	PLATTEVILLE 02-19 CN	512314376	3N	66W	19	NOBLE ENERGY, INC
CO	WELD	432126643	422126472	PLATTEVILLE 02-19 JS	512314376	3N	66W	19	NOBLE ENERGY, INC
CO	WELD	434407459	424407359	PLATTEVILLE 23-19 CN	512318501	3N	66W	19	ANADARKO PETROLEUM CORP
CO	WELD	434407460	424407360	PLATTEVILLE 23-19A J	512318501	3N	66W	19	ANADARKO PETROLEUM CORP
CO	WELD	435714635	425714634	PLATTEVILLE 39-13	512330022	3N	65W	18	KERR MCGEE O&G ONSHORE LP
CO	WELD	435801196	422126473	PLATTEVILLE L19-03JI CN	512320376	3N	66W	19	NOBLE ENERGY, INC
CO	WELD	432126646	422126473	PLATTEVILLE L19-03JI JS	512320376	3N	66W	19	NOBLE ENERGY, INC
CO	WELD	435751835	422126474	PLATTEVILLE L19-04JI CN	512320429	3N	66W	19	NOBLE ENERGY, INC
CO	WELD	432126648	422126474	PLATTEVILLE L19-04JI JS	512320429	3N	66W	19	NOBLE ENERGY, INC
CO	WELD	432126658	422126478	PLUSS L 11-01J CD	512316736	3N	66W	11	NOBLE ENERGY, INC
CO	WELD	432126657	422126478	PLUSS L 11-01J JS	512316736	3N	66W	11	NOBLE ENERGY, INC
CO	WELD	432126661	422126479	PLUSS L 11-01JI CD	512320949	3N	66W	11	NOBLE ENERGY, INC
CO	WELD	432126660	422126479	PLUSS L 11-01JI JS	512320949	3N	66W	11	NOBLE ENERGY, INC
CO	WELD	432126664	422126480	PLUSS L 11-02D CD	512316142	3N	66W	11	NOBLE ENERGY, INC
CO	WELD	432126663	422126480	PLUSS L 11-02D JS	512316142	3N	66W	11	NOBLE ENERGY, INC
CO	WELD	432126666	422126481	PLUSS L 11-02JI JS	512323059	3N	66W	11	NOBLE ENERGY, INC
CO	WELD	432126668	422126482	PLUSS L 11-03 CN	512314690	3N	66W	11	NOBLE ENERGY, INC
CO	WELD	432126670	422126483	PLUSS L 11-03JI JS	512322967	3N	66W	11	NOBLE ENERGY, INC
CO	WELD	432126672	422126484	PLUSS L 11-04 CD	512314691	3N	66W	11	NOBLE ENERGY, INC
CO	WELD	432126674	422126485	PLUSS L 11-04JI JS	512321227	3N	66W	11	NOBLE ENERGY, INC
CO	WELD	435691173	422126487	PLUSS L 11-05JI CN	512321206	3N	66W	11	NOBLE ENERGY, INC
CO	WELD	432126678	422126487	PLUSS L 11-05JI JS	512321206	3N	66W	11	NOBLE ENERGY, INC
CO	WELD	434423170	422126488	PLUSS L 11-06 CD	512314730	3N	66W	11	NOBLE ENERGY, INC
CO	WELD	432126680	422126488	PLUSS L 11-06 JS	512314730	3N	66W	11	NOBLE ENERGY, INC
CO	WELD	435744002	425744001	PLUSS L 11-18 CN	512331030	3N	66W	11	NOBLE ENERGY, INC

Exhibit C: Noble Wells

55 of 89
NBL VDR Date 10.17.2013

STATE	COUNTY	CMPLR C	Well	CMPLR C NAME	APINUM	TWP	RGE	SEC	OPERATOR NAME
CO	WELD	435797761	425744001	PLUSS L 11-18 JS	512331030	3N	66W	11	NOBLE ENERGY, INC
CO	WELD	435769967	425744003	PLUSS L 11-20D CN	512330753	3N	66W	11	NOBLE ENERGY, INC
CO	WELD	435744004	425744003	PLUSS L 11-20D JSD	512330753	3N	66W	11	NOBLE ENERGY, INC
CO	WELD	432126684	422126490	PLUTT P 01-13 CD	512322155	3N	67W	1	NOBLE ENERGY, INC
CO	WELD	435779823	425778723	PODTBURG 24-11 CN	512328867	4N	68W	24	NOBLE ENERGY, INC
CO	WELD	435771624	425771623	POGG 1-13A	512320682	3N	67W	13	KERR MCGEE O&G ONSHORE LP
CO	WELD	435771631	425771630	POGG 8-13A CN	512320686	3N	67W	13	KERR MCGEE O&G ONSHORE LP
CO	WELD	435784456	425771630	POGG 8-13A JSD	512320686	3N	67W	13	KERR MCGEE O&G ONSHORE LP
CO	WELD	434423144	422128067	POTMESIL 44-09 CD	512323875	1N	66W	9	NOBLE ENERGY, INC
CO	WELD	432128220	422128068	POTTS X 18-10 CD	512315105	2N	65W	18	NOBLE ENERGY, INC
CO	WELD	432128222	422128069	POTTS X 18-15 CD	512315104	2N	65W	18	NOBLE ENERGY, INC
CO	WELD	432128225	422128070	POWERS 11-27 CD	512322240	2N	65W	27	NOBLE ENERGY, INC
CO	WELD	432128224	422128070	POWERS 11-27 JS	512322240	2N	65W	27	NOBLE ENERGY, INC
CO	WELD	435676853	422128071	POWERS 12-22 CD	512321255	2N	65W	22	NOBLE ENERGY, INC
CO	WELD	432128227	422128071	POWERS 12-22 JS	512321255	2N	65W	22	NOBLE ENERGY, INC
CO	WELD	432128231	422128072	POWERS 14-22 CD	512307336	2N	65W	22	NOBLE ENERGY, INC
CO	WELD	432128230	422128072	POWERS 14-22 DK	512307336	2N	65W	22	NOBLE ENERGY, INC
CO	WELD	432128229	422128072	POWERS 14-22 JS	512307336	2N	65W	22	NOBLE ENERGY, INC
CO	WELD	432128236	422128074	POWERS 21-27 JS	512322261	2N	65W	27	NOBLE ENERGY, INC
CO	WELD	434423172	422128075	POWERS 22-27 CD	512321539	2N	65W	27	NOBLE ENERGY, INC
CO	WELD	432128238	422128075	POWERS 22-27 JS	512321539	2N	65W	27	NOBLE ENERGY, INC
CO	WELD	432128241	422128076	POWERS 23-22 CD	512321439	2N	65W	22	NOBLE ENERGY, INC
CO	WELD	432128240	422128076	POWERS 23-22 JS	512321439	2N	65W	22	NOBLE ENERGY, INC
CO	WELD	435843128	425843127	POWERS 28N-27HZ NI	512336360	2N	65W	27	KERR MCGEE O&G ONSHORE LP
CO	WELD	435843134	425843133	POWERS 29C-27HZ CD	512336357	2N	65W	27	KERR MCGEE O&G ONSHORE LP
CO	WELD	435843137	425843136	POWERS 29N-27HZ NI	512336359	2N	65W	27	KERR MCGEE O&G ONSHORE LP
CO	WELD	435843140	425843139	POWERS 30C-27HZ CD	512336365	2N	65W	27	KERR MCGEE O&G ONSHORE LP
CO	WELD	435843145	425843144	POWERS 30N-27HZ NI	512336364	2N	65W	27	KERR MCGEE O&G ONSHORE LP
CO	WELD	435688452	422128077	POWERS 34-22 CD	512309949	2N	65W	22	NOBLE ENERGY, INC
CO	WELD	432128244	422128077	POWERS 34-22 DK	512309949	2N	65W	22	NOBLE ENERGY, INC
CO	WELD	432128243	422128077	POWERS 34-22 JS	512309949	2N	65W	22	NOBLE ENERGY, INC
CO	WELD	435843110	425843109	POWERS 3C-27HZ CD	512336361	2N	65W	27	KERR MCGEE O&G ONSHORE LP
CO	WELD	435843115	425843114	POWERS 3N-27HZ NI	512336358	2N	65W	27	KERR MCGEE O&G ONSHORE LP
CO	WELD	434423171	422128078	POWERS 41-22 CD	512307669	2N	65W	22	NOBLE ENERGY, INC
CO	WELD	432128246	422128078	POWERS 41-22 JS	512307669	2N	65W	22	NOBLE ENERGY, INC
CO	WELD	434423173	422128079	POWERS 41-27 CD	512321538	2N	65W	27	NOBLE ENERGY, INC
CO	WELD	432128248	422128079	POWERS 41-27 JS	512321538	2N	65W	27	NOBLE ENERGY, INC

Exhibit C: Noble Wells

STATE	COUNTY	GMPL RC	Well	GMPL RC NAME	API NUM	TWP	RGE	SEC	OPERATOR NAME
CO	WELD	435843118	425843117	POWERS 4C-27HZ CD	512336362	2N	65W	27	KERR MC GEE O&G ONSHORE LP
CO	WELD	435843122	425843121	POWERS 4N-27HZ NI	512336363	2N	65W	27	KERR MC GEE O&G ONSHORE LP
CO	WELD	435829083	422128080	POWERS RED X 27-04D CN	512316398	2N	65W	27	NOBLE ENERGY, INC
CO	WELD	432128251	422128080	POWERS RED X 27-04D DK	512316398	2N	65W	27	NOBLE ENERGY, INC
CO	WELD	432128250	422128080	POWERS RED X 27-04D JS	512316398	2N	65W	27	NOBLE ENERGY, INC
CO	WELD	432128254	422128081	POWERS RED X 27-16DI DK	512319635	2N	65W	27	NOBLE ENERGY, INC
CO	WELD	432128253	422128081	POWERS RED X 27-16DI JS	512319635	2N	65W	27	NOBLE ENERGY, INC
CO	WELD	434423746	424423654	POWERS USX X 27-02 CN	512324863	2N	65W	27	NOBLE ENERGY, INC
CO	WELD	435668560	425668559	POWERS USX X 27-05 CN	512325822	2N	65W	27	NOBLE ENERGY, INC
CO	WELD	435674832	425668559	POWERS USX X 27-05 DK	512325822	2N	65W	27	NOBLE ENERGY, INC
CO	WELD	435662355	422128083	POWERS USX X 27-07 CD	512308159	2N	65W	27	NOBLE ENERGY, INC
CO	WELD	432128260	422128083	POWERS USX X 27-07 DK	512308159	2N	65W	27	NOBLE ENERGY, INC
CO	WELD	432128259	422128083	POWERS USX X 27-07 JS	512308159	2N	65W	27	NOBLE ENERGY, INC
CO	WELD	434423748	424423655	POWERS USX X 27-08 JS	512324862	2N	65W	27	NOBLE ENERGY, INC
CO	WELD	435689915	422128082	POWERS USX X 27-19 CN	512314383	2N	65W	27	NOBLE ENERGY, INC
CO	WELD	432128257	422128082	POWERS USX X 27-19 DK	512314383	2N	65W	27	NOBLE ENERGY, INC
CO	WELD	432128256	422128082	POWERS USX X 27-19 JSD	512314383	2N	65W	27	NOBLE ENERGY, INC
CO	WELD	435797650	425797649	POWERS X 22-02 CN	512332259	2N	65W	22	NOBLE ENERGY, INC
CO	WELD	435821446	425797649	POWERS X 22-02 DK	512332259	2N	65W	22	NOBLE ENERGY, INC
CO	WELD	435821445	425797649	POWERS X 22-02 JS	512332259	2N	65W	22	NOBLE ENERGY, INC
CO	WELD	435804834	425804833	POWERS X 22-04 CN	512332977	2N	65W	22	NOBLE ENERGY, INC
CO	WELD	435821442	425804833	POWERS X 22-04 JS	512332977	2N	65W	22	NOBLE ENERGY, INC
CO	WELD	432128262	422128084	POWERS X 22-08J JS	512322858	2N	65W	22	NOBLE ENERGY, INC
CO	WELD	435797654	425797653	POWERS X 22-21D CN	512332714	2N	65W	22	NOBLE ENERGY, INC
CO	WELD	435826921	425797653	POWERS X 22-21D JS	512332714	2N	65W	22	NOBLE ENERGY, INC
CO	WELD	435797656	425797655	POWERS X 22-31 CN	512332608	2N	65W	21	NOBLE ENERGY, INC
CO	WELD	435821092	425797655	POWERS X 22-31 JS	512332608	2N	65W	21	NOBLE ENERGY, INC
CO	WELD	435804827	425804826	POWERS X 27-15 CN	512333013	2N	65W	27	NOBLE ENERGY, INC
CO	WELD	435821470	425804826	POWERS X 27-15 JS	512333013	2N	65W	27	NOBLE ENERGY, INC
CO	WELD	435824899	425824799	POWERS X22-67HN NI	512334779	2N	65W	22	NOBLE ENERGY, INC
CO	WELD	432128291	422128097	PRICE 44-23 CN	512323109	1N	66W	23	NOBLE ENERGY, INC
CO	WELD	432128290	422128097	PRICE 44-23 JS	512323109	1N	66W	23	NOBLE ENERGY, INC
CO	BROOMFI ELD	432128294	422128098	PRIEST USX UU 35-01 CD	501414505	1N	68W	35	NOBLE ENERGY, INC
CO	BROOMFI ELD	432128293	422128098	PRIEST USX UU 35-01 JS	501414505	1N	68W	35	NOBLE ENERGY, INC
CO	WELD	432120573	422120409	PTF L 03-11 CD	512315277	3N	66W	3	NOBLE ENERGY, INC
CO	WELD	432120575	422120410	PURDY TRUST 01 JS	512310866	4N	68W	10	NOBLE ENERGY, INC

Exhibit C: Noble Wells

STATE	COUNTRY	GMP# RC	Well	GMP# RC NAME	API NUM	TWP	RGE	SEC	OPERATOR NAME
CO	WELD	432120578	422120411	PURDY TRUST 10-118 CD	512317879	4N	68W	10	NOBLE ENERGY, INC
CO	WELD	432120577	422120411	PURDY TRUST 10-118 JS	512317879	4N	68W	10	NOBLE ENERGY, INC
CO	WELD	435813805	425813804	PURITAN 4-4-34 CN	512331748	2N	68W	34	ENCANA OIL & GAS (USA) INC
CO	WELD	435813808	425813807	PURITAN 4-6-34 CN	512331747	2N	68W	34	ENCANA OIL & GAS (USA) INC
CO	WELD	435791120	425791119	PURITAN 6-8-34 CN	512329295	1N	68W	3	ENCANA OIL & GAS (USA) INC
CO	WELD	435800268	425791119	PURITAN 6-8-34 JS	512329295	1N	68W	3	ENCANA OIL & GAS (USA) INC
CO	WELD	435808311	425808310	PURVIS 10 TD CN	512332473	4N	67W	10	PDC ENERGY INC
CO	WELD	432120581	422120412	PUTNAM 02-29 CN	512314452	2N	66W	29	NOBLE ENERGY, INC
CO	WELD	432120580	422120412	PUTNAM 02-29 JS	512314452	2N	66W	29	NOBLE ENERGY, INC
CO	WELD	435804823	425804822	PVA X 31-16 CN	512333389	2N	65W	31	NOBLE ENERGY, INC
CO	WELD	435814360	425804822	PVA X 31-16 JS	512333389	2N	65W	31	NOBLE ENERGY, INC
CO	WELD	435774388	425774387	RADEMACHER 35-30	512324698	3N	67W	31	KERR-MCGEE OIL & GAS ONSHORE LP
CO	WELD	435662770	425662769	RADEMACHER 36-30 CD	512324701	3N	67W	30	KERR MCGEE O&G ONSHORE LP
CO	WELD	435676734	425676733	RADEMACHER 38-25 CN	512327146	3N	67W	30	KERR MCGEE O&G ONSHORE LP
CO	WELD	435830145	425806004	RAEL USX WW27-12 DS	512334202	1N	66W	27	NOBLE ENERGY, INC
CO	WELD	432120612	422120427	RAITH 06-15A JS	512321345	3N	66W	15	NOBLE ENERGY, INC
CO	WELD	432120614	422120428	RAITH L 15-03 JS	512309832	3N	66W	15	NOBLE ENERGY, INC
CO	WELD	435849105	425849104	RALPH 34N-19HZ NI	512336923	1N	67W	19	KERR MCGEE O&G ONSHORE LP
CO	WELD	435664401	422120429	RALPH NIX PROD 28-01L CN	512317495	3N	67W	28	NOBLE ENERGY, INC
CO	WELD	432120616	422120429	RALPH NIX PROD 28-01L JS	512317495	3N	67W	28	NOBLE ENERGY, INC
CO	WELD	435687312	422120431	RALPH NIX PROD 28-02JI CN	512321151	3N	67W	28	NOBLE ENERGY, INC
CO	WELD	432120621	422120431	RALPH NIX PROD 28-02JI JS	512321151	3N	67W	28	NOBLE ENERGY, INC
CO	WELD	432120619	422120430	RALPH NIX PROD 28-07L CD	512317497	3N	67W	28	NOBLE ENERGY, INC
CO	WELD	432120618	422120430	RALPH NIX PROD 28-07L JS	512317497	3N	67W	28	NOBLE ENERGY, INC
CO	WELD	435745977	422120432	RALPH NIX PROD 28-08JI CN	512320693	3N	67W	28	NOBLE ENERGY, INC
CO	WELD	432120623	422120432	RALPH NIX PROD 28-08JI JS	512320693	3N	67W	28	NOBLE ENERGY, INC
CO	WELD	435826119	425826118	RANCHO WATER VALLEY 2-6-4	512334876	5N	67W	4	TEKTON WINDSOR LLC
CO	WELD	435826108	425826107	RANCHO WATER VALLEY 2-8-4	512334879	5N	67W	4	TEKTON WINDSOR LLC
CO	WELD	435826141	425826139	RANCHO WATER VALLEY 3-9-4	512334891	5N	67W	3	TEKTON WINDSOR LLC
CO	WELD	434423176	422120434	RANDLE RED XX 03-02D CD	512316392	1N	65W	3	NOBLE ENERGY, INC
CO	WELD	435688831	422120434	RANDLE RED XX 03-02D DK	512316392	1N	65W	3	NOBLE ENERGY, INC
CO	WELD	432120627	422120434	RANDLE RED XX 03-02D JS	512316392	1N	65W	3	NOBLE ENERGY, INC
CO	WELD	432120630	422120435	RANDLE RED XX 03-04DI DK	512319649	1N	65W	3	NOBLE ENERGY, INC
CO	WELD	432120629	422120435	RANDLE RED XX 03-04DI JS	512319649	1N	65W	3	NOBLE ENERGY, INC

Exhibit C: Noble Wells

STATE	COUNTY	COMPL AC	Well	CMPL RC NAME	API NUM	TWP	RGE	SEC	OPERATOR NAME
CO	WELD	435848393	425848392	RASMUSSEN 2-4-28 CD	512332896	2N	68W	28	ENCANA OIL & GAS (USA) INC
CO	WELD	435848396	425848392	RASMUSSEN 2-4-28 JS	512332896	2N	68W	28	ENCANA OIL & GAS (USA) INC
CO	WELD	435848395	425848392	RASMUSSEN 2-4-28 NI	512332896	2N	68W	28	ENCANA OIL & GAS (USA) INC
CO	WELD	435840907	425666013	RASMUSSEN 42-28 CD	512325705	2N	68W	28	ENCANA OIL & GAS USA INC
CO	WELD	435666017	425666013	RASMUSSEN 42-28 JSD	512325705	2N	68W	28	ENCANA OIL & GAS USA INC
CO	WELD	435848027	425848026	RASMUSSEN 4-4-28 CN	512332897	2N	68W	28	ENCANA OIL & GAS (USA) INC
CO	WELD	435848027	425848026	RASMUSSEN 4-4-28 JS	512332897	2N	68W	28	ENCANA OIL & GAS (USA) INC
CO	WELD	435806449	425806448	RASMUSSEN C UNIT 1	512312221	2N	68W	28	ENCANA OIL & GAS USA INC
CO	WELD	435846193	425846192	RATTLER 13N-3HZ NI	512337075	2N	66W	3	KERR MCGEE O&G ONSHORE LP
CO	WELD	435845749	425845748	RATTLER 14N-3HZ NI	512336605	2N	66W	3	KERR MCGEE O&G ONSHORE LP
CO	WELD	435829186	425829185	RATTLER 26N-33HZ NI	512334868	3N	66W	33	KERR MCGEE O&G ONSHORE LP
CO	WELD	435846211	425846210	RATTLER 34N-3HZ NI	512337076	2N	66W	3	KERR MCGEE O&G ONSHORE LP
CO	WELD	435845753	425845752	RATTLER 35C-3HZ CD	512336607	2N	66W	3	KERR MCGEE O&G ONSHORE LP
CO	WELD	435845756	425845755	RATTLER 35N-3HZ NI	512336606	2N	66W	3	KERR MCGEE O&G ONSHORE LP
CO	WELD	435845759	425845758	RATTLER 36C-3HZ CD	512336604	2N	66W	3	KERR MCGEE O&G ONSHORE LP
CO	WELD	435845765	425845764	RATTLER 36N-3HZ NI	512336603	2N	66W	3	KERR MCGEE O&G ONSHORE LP
CO	WELD	435688449	422120438	RATTLESNAKE W 14-11J CD	512322189	2N	66W	14	NOBLE ENERGY, INC
CO	WELD	432120636	422120438	RATTLESNAKE W 14-11J JS	512322189	2N	66W	14	NOBLE ENERGY, INC
CO	WELD	432120639	422120439	RATTLESNAKE W 14-13J CD	512319640	2N	66W	14	NOBLE ENERGY, INC
CO	WELD	432120638	422120439	RATTLESNAKE W 14-13J JS	512319640	2N	66W	14	NOBLE ENERGY, INC
CO	WELD	432120641	422120440	RATTLESNAKE W 14-14J JS	512322199	2N	66W	14	NOBLE ENERGY, INC
CO	WELD	435830706	425830704	RAYMOND 15C-29HZ CD	512335844	3N	66W	29	KERR MCGEE O&G ONSHORE LP
CO	WELD	435829464	425829463	RAYMOND 15N-29HZ NI	512335846	3N	66W	29	KERR MCGEE O&G ONSHORE LP
CO	WELD	435829471	425829470	RAYMOND 16N-29HZ NI	512335847	3N	66W	29	KERR MCGEE O&G ONSHORE LP
CO	WELD	435840357	425840356	RAYMOND 16N-30HZ NI	512336169	3N	66W	29	KERR MCGEE O&G ONSHORE LP
CO	WELD	435829475	425829474	RAYMOND 36N-29HZ NI	512335843	3N	66W	29	KERR MCGEE O&G ONSHORE LP
CO	WELD	435829380	425829379	RAYMOND 37N-29HZ NI	512335845	3N	66W	29	KERR MCGEE O&G ONSHORE LP
CO	WELD	435829376	425829375	RAYMOND 38C-29HZ NI	512335848	3N	66W	29	KERR MCGEE OIL & GAS ONSHORE LP
CO	WELD	435829478	425829477	RAYMOND 38N-29HZ NI	512335842	3N	66W	28	KERR MCGEE O&G ONSHORE LP
CO	WELD	435840346	425840345	RAYMOND FED 16C-30HZ CD	512336148	3N	66W	30	KERR MCGEE O&G ONSHORE LP
CO	WELD	432120662	422120450	REHDER X 06-03J CD	512315757	2N	65W	6	NOBLE ENERGY, INC
CO	WELD	432120661	422120450	REHDER X 06-03J JS	512315757	2N	65W	6	NOBLE ENERGY, INC
CO	WELD	432120774	422120671	REHDER X 06-11 CD	512315758	2N	65W	6	NOBLE ENERGY, INC
CO	WELD	432120776	422120672	REHDER X 06-13 CD	512315760	2N	65W	6	NOBLE ENERGY, INC
CO	WELD	435824376	425824375	REHDER X06-20D CN	512335554	2N	65W	6	NOBLE ENERGY, INC
CO	WELD	435836811	425824375	REHDER X06-20D JS	512335554	2N	65W	6	NOBLE ENERGY, INC

Exhibit C: Noble Wells

STATE	COUNTY	GMP/RC	Well	GMP/RC NAME	API NUM	TWP	RGE	SEC	OPERATOR NAME
CO	WELD	435824378	425824377	REHDER X06-32D CN	512335566	2N	65W	6	NOBLE ENERGY, INC
CO	WELD	435835897	425824377	REHDER X06-32D JS	512335566	2N	65W	6	NOBLE ENERGY, INC
CO	WELD	435824380	425824379	REHDER X06-33D CN	512335560	2N	65W	6	NOBLE ENERGY, INC
CO	WELD	435836163	425824379	REHDER X06-33D JS	512335560	2N	65W	6	NOBLE ENERGY, INC
CO	WELD	435811999	425811998	REI 21-17	512332825	3N	65W	17	KERR MCGEE O&G ONSHORE LP
CO	WELD	435816253	425811228	REI 21-9 CN	512333497	3N	65W	9	KERR MCGEE O&G ONSHORE LP
CO	WELD	435811229	425811228	REI 21-9 JS	512333497	3N	65W	9	KERR MCGEE O&G ONSHORE LP
CO	WELD	435812007	425812006	REI 24-17	512332824	3N	65W	17	KERR MCGEE O&G ONSHORE LP
CO	WELD	435811225	425811224	REI 25-9	512333495	3N	65W	9	KERR MCGEE O&G ONSHORE LP
CO	WELD	435813347	425813346	REI 27-17 CN	512332819	3N	65W	8	KERR MCGEE O&G ONSHORE LP
CO	WELD	435813348	425813346	REI 27-17 JS	512332819	3N	65W	8	KERR MCGEE O&G ONSHORE LP
CO	WELD	435771843	425771842	REI H 08-13D CN	512332071	3N	65W	8	NOBLE ENERGY, INC
CO	WELD	435752830	425752828	REI H 08-15D CN	512332367	3N	65W	8	NOBLE ENERGY, INC
CO	WELD	435817769	425752828	REI H 08-15D JS	512332367	3N	65W	8	NOBLE ENERGY, INC
CO	WELD	435752834	425752833	REI H 08-21D CN	512332335	3N	65W	8	NOBLE ENERGY, INC
CO	WELD	435821093	425752833	REI H 08-21D JS	512332335	3N	65W	8	NOBLE ENERGY, INC
CO	WELD	435771845	425771844	REI H 08-24 CN	512332336	3N	65W	8	NOBLE ENERGY, INC
CO	WELD	435821095	425771844	REI H 08-24 JS	512332336	3N	65W	8	NOBLE ENERGY, INC
CO	WELD	435676717	425676716	REI H 09-20D CN	512328170	3N	65W	9	NOBLE ENERGY, INC
CO	WELD	435686264	425686262	REI H 09-32D CN	512329814	3N	65W	8	NOBLE ENERGY, INC
CO	WELD	435686263	425686262	REI H 09-32D JS	512329814	3N	65W	8	NOBLE ENERGY, INC
CO	WELD	435676719	425676718	REI H 09-33D CN	512328045	3N	65W	8	NOBLE ENERGY, INC
CO	WELD	435745600	425745598	REI H 17-29D CN	512331584	3N	65W	8	NOBLE ENERGY, INC
CO	WELD	435799564	425745598	REI H 17-29D JS	512331584	3N	65W	8	NOBLE ENERGY, INC
CO	WELD	435676721	425676720	REI H 17-31 CN	512328023	3N	65W	17	NOBLE ENERGY, INC
CO	WELD	435690485	425676720	REI H 17-31 JSD	512328023	3N	65W	17	NOBLE ENERGY, INC
CO	WELD	435745602	425745601	REI H 17-32D CN	512331615	3N	65W	17	NOBLE ENERGY, INC
CO	WELD	435799563	425745601	REI H 17-32D JS	512331615	3N	65W	17	NOBLE ENERGY, INC
CO	WELD	435745594	425745593	REI H 20-30D CN	512331962	3N	65W	17	NOBLE ENERGY, INC
CO	WELD	435829148	425745593	REI H 20-30D JS	512331962	3N	65W	17	NOBLE ENERGY, INC
CO	WELD	435822326	425822325	REI H09-24D CN	512335040	3N	65W	9	NOBLE ENERGY, INC
CO	WELD	435823395	425822325	REI H09-24D JS	512335040	3N	65W	9	NOBLE ENERGY, INC
CO	WELD	435822328	425822327	REI H09-30D CN	512335044	3N	65W	8	NOBLE ENERGY, INC
CO	WELD	435823396	425822327	REI H09-30D JS	512335044	3N	65W	8	NOBLE ENERGY, INC
CO	WELD	435822330	425822329	REI H09-31D CN	512335042	3N	65W	8	NOBLE ENERGY, INC
CO	WELD	435820001	425820000	REI H17-21D CD	512335347	3N	65W	17	NOBLE ENERGY, INC
CO	WELD	435838494	425820000	REI H17-21D NI	512335347	3N	65W	17	NOBLE ENERGY, INC

Exhibit C: Noble Wells

STATE	COUNTY	GMP/LR	Well	CMPLR/NAME	API/NUM	TWP	RGE	SEC	OPERATOR/NAME
CO	WELD	435820003	425820002	REI H17-28D CN	512335343	3N	65W	8	NOBLE ENERGY, INC
CO	WELD	435826681	425820002	REI H17-28D JS	512335343	3N	65W	8	NOBLE ENERGY, INC
CO	WELD	435820005	425820004	REI H17-30D CN	512335346	3N	65W	7	NOBLE ENERGY, INC
CO	WELD	435826683	425820004	REI H17-30D JS	512335346	3N	65W	7	NOBLE ENERGY, INC
CO	WELD	435794364	425794363	REICHERT 29PDU	512331079	4N	67W	29	PDC ENERGY INC
CO	WELD	435794367	425794366	REICHERT 29SDU	512331091	4N	67W	29	PDC ENERGY INC
CO	WELD	435824557	425824556	REIGLE 17-4 CN	512332599	2N	65W	4	KERR MCGEE O&G ONSHORE LP
CO	WELD	435824524	425824523	REIGLE 24-4	512332603	2N	65W	4	ANADARKO E&P COMPANY LP
CO	WELD	435824526	425824525	REIGLE 25-4	512332612	2N	65W	4	ANADARKO E&P COMPANY LP
CO	WELD	435840622	425840621	REIGLE 28C-4HZ CD	512336140	2N	65W	4	KERR MCGEE O&G ONSHORE LP
CO	WELD	435840600	425840599	REIGLE 28N-4HZ NI	512336138	2N	65W	4	KERR MCGEE O&G ONSHORE LP
CO	WELD	435840646	425840644	REIGLE 2N-4HZ NI	512336141	2N	65W	4	KERR MCGEE O&G ONSHORE LP
CO	WELD	435808693	425808692	REIGLE 31-4 CN	512332628	2N	65W	4	KERR MCGEE O&G ONSHORE LP
CO	WELD	435808694	425808692	REIGLE 31-4 JS	512332628	2N	65W	4	KERR MCGEE O&G ONSHORE LP
CO	WELD	435808788	425808787	REIGLE 32-4 CN	512332632	2N	65W	4	ANADARKO E&P COMPANY LP
CO	WELD	435841805	425808787	REIGLE 32-4 JS	512332632	2N	65W	4	ANADARKO E&P COMPANY LP
CO	WELD	434407655	424407555	REYNOLDS 27-23 CN	512324874	3N	68W	14	ANADARKO PETROLEUM CORP
CO	WELD	434423182	422106898	RHOADES 01 CD	512310476	3N	66W	30	NOBLE ENERGY, INC
CO	WELD	432107031	422106898	RHOADES 01 JS	512310476	3N	66W	30	NOBLE ENERGY, INC
CO	WELD	432120815	422120689	RICE 01 CD	512310780	4N	67W	6	NOBLE ENERGY, INC
CO	WELD	432120814	422120689	RICE 01 JS	512310780	4N	67W	6	NOBLE ENERGY, INC
CO	WELD	435823371	425823370	RICE 01N-33HZ NI	512334731	3N	66W	33	KERR MCGEE O&G ONSHORE LP
CO	WELD	435823374	425823373	RICE 02C-33HZ CD	512334727	3N	66W	33	KERR MCGEE O&G ONSHORE LP
CO	WELD	434400455	422120691	RICE 06-037J CD	512317892	4N	67W	6	NOBLE ENERGY, INC
CO	WELD	432120819	422120691	RICE 06-037J JS	512317892	4N	67W	6	NOBLE ENERGY, INC
CO	WELD	435823377	425823376	RICE 27N-33HZ NI	512334729	3N	66W	33	KERR MCGEE O&G ONSHORE LP
CO	WELD	434404244	424404114	RICE O 06-06J JS	512323520	4N	67W	6	NOBLE ENERGY, INC
CO	WELD	432120821	422120692	RICHARDSON 01-03 CN	512308299	2N	67W	3	NOBLE ENERGY, INC
CO	WELD	434424831	422120692	RICHARDSON 01-03 JS	512308299	2N	67W	3	NOBLE ENERGY, INC
CO	WELD	432120824	422120693	RICHARDSON 02-03 CD	512314477	2N	67W	3	NOBLE ENERGY, INC
CO	WELD	432120823	422120693	RICHARDSON 02-03 JS	512314477	2N	67W	3	NOBLE ENERGY, INC
CO	WELD	432120834	422120698	RICHARDSON V 03-01J JS	512320007	2N	67W	3	NOBLE ENERGY, INC
CO	WELD	432120837	422120699	RICHARDSON V 03-02 CD	512316852	2N	67W	3	NOBLE ENERGY, INC
CO	WELD	432120836	422120699	RICHARDSON V 03-02 JS	512316852	2N	67W	3	NOBLE ENERGY, INC
CO	WELD	434423184	422120700	RICHARDSON V 03-07 CD	512316853	2N	67W	3	NOBLE ENERGY, INC
CO	WELD	432120839	422120700	RICHARDSON V 03-07 JS	512316853	2N	67W	3	NOBLE ENERGY, INC
CO	WELD	434423185	422120701	RICHARDSON V 03-08 CD	512316854	2N	67W	3	NOBLE ENERGY, INC

Exhibit C: Noble Wells

STATE	COUNTY	GMPID	Well	GMPID	NAME	APINUM	TWP	RGE	SEC	OPERATOR/NAME
CO	WELD	432120841	422120701		RICHARDSON V 03-08 JS	512316854	2N	67W	3	NOBLE ENERGY, INC
CO	WELD	432120844	422120702		RICHARDSON V 03-09 CD	512317199	2N	67W	3	NOBLE ENERGY, INC
CO	WELD	432120843	422120702		RICHARDSON V 03-09 JS	512317199	2N	67W	3	NOBLE ENERGY, INC
CO	WELD	432120846	422120703		RICHARDSON V 03-15 CD	512316855	2N	67W	3	NOBLE ENERGY, INC
CO	WELD	432120848	422120704		RICHARDSON V 03-15J JS	512319999	2N	67W	3	NOBLE ENERGY, INC
CO	WELD	434423186	422120705		RICHARDSON V 03-16 CD	512317200	2N	67W	3	NOBLE ENERGY, INC
CO	WELD	432120850	422120705		RICHARDSON V 03-16 JS	512317200	2N	67W	3	NOBLE ENERGY, INC
CO	WELD	435825583	425809674		RICKS 23-15 CN	512332738	2N	65W	15	KERR MCGEE O&G ONSHORE LP
CO	WELD	435809675	425809674		RICKS 23-15 JS	512332738	2N	65W	15	KERR MCGEE O&G ONSHORE LP
CO	WELD	435809672	425809671		RICKS 35-15 CNJ	512332741	2N	65W	15	KERR MCGEE O&G ONSHORE LP
CO	WELD	435663810	425663809		RILEY X 32-5 CD	512325346	2N	65W	32	NOBLE ENERGY, INC
CO	WELD	432120855	422120707		RITCHEY 12-27 CN	512322439	1N	66W	27	NOBLE ENERGY, INC
CO	WELD	432120854	422120707		RITCHEY 12-27 JS	512322439	1N	66W	27	NOBLE ENERGY, INC
CO	WELD	435806008	425806006		RITCHEY USX WW 27-02D CN	512334278	1N	66W	27	NOBLE ENERGY, INC
CO	WELD	435823265	425806006		RITCHEY USX WW 27-02D DK	512334278	1N	66W	27	NOBLE ENERGY, INC
CO	WELD	435823264	425806006		RITCHEY USX WW 27-02D JS	512334278	1N	66W	27	NOBLE ENERGY, INC
CO	WELD	435673908	424404115		RITCHEY USX WW 41-27 CN	512320439	1N	66W	27	NOBLE ENERGY, INC
CO	WELD	434404246	424404115		RITCHEY USX WW 41-27 DK	512320439	1N	66W	27	NOBLE ENERGY, INC
CO	WELD	434446281	424404115		RITCHEY USX WW 41-27 JS	512320439	1N	66W	27	NOBLE ENERGY, INC
CO	WELD	435808919	425808865		RITCHEY USX WW27-04 CN	512334071	1N	66W	27	NOBLE ENERGY, INC
CO	WELD	435823266	425808865		RITCHEY USX WW27-04 JS	512334071	1N	66W	27	NOBLE ENERGY, INC
CO	WELD	435811887	425811860		RITCHEY USX WW27-19D CN	512334206	1N	66W	27	NOBLE ENERGY, INC
CO	WELD	435821482	425811860		RITCHEY USX WW27-19D JS	512334206	1N	66W	27	NOBLE ENERGY, INC
CO	WELD	435817997	425817996		RIVERBEND 23-19 CNJ	512333929	1N	66W	19	KERR MCGEE O&G ONSHORE LP
CO	WELD	435818001	425818000		RIVERBEND 25-19 CN	512333927	1N	66W	19	KERR MCGEE O&G ONSHORE LP
CO	WELD	435818004	425818003		RIVERBEND 35-19 CN	512333924	1N	66W	19	KERR MCGEE O&G ONSHORE LP
CO	WELD	432120902	422120728		RLW W 13-12J CN	512323023	2N	66W	13	NOBLE ENERGY, INC
CO	WELD	432120904	422120729		RLW W 13-13J CD	512323022	2N	66W	13	NOBLE ENERGY, INC
CO	WELD	434423192	422120730		RLW W 13-14J CN	512323021	2N	66W	13	NOBLE ENERGY, INC
CO	WELD	432120906	422120730		RLW W 13-14J JS	512323021	2N	66W	13	NOBLE ENERGY, INC
CO	WELD	435670260	425670259		ROBERT POWER USX X27-18CN	512326837	2N	65W	27	NOBLE ENERGY, INC
CO	WELD	435670262	425670261		ROBERT POWER USX X27-22CN	512326836	2N	65W	27	NOBLE ENERGY, INC
CO	WELD	435674828	425674827		ROBERT POWERS USXX27-28CN	512326896	2N	65W	22	NOBLE ENERGY, INC

Exhibit C: Noble Wells

STATE	COUNTY	CMPLRCD	Well	CMPLRCDNAME	API#	TWP	RGE	SEC	OPERATOR NAME
CO	WELD	435674830	425674829	ROBERT POWERS USXX27-29CN	512326897	2N	65W	22	NOBLE ENERGY, INC
CO	WELD	435670272	425670271	ROBERT POWERS USXX27-30CN	512327025	2N	65W	21	NOBLE ENERGY, INC
CO	WELD	435674786	425674785	ROBERT POWERS USXX27-31CN	512326872	2N	65W	27	NOBLE ENERGY, INC
CO	WELD	435682171	425676917	ROBERT POWERS X 22-06 CN	512326971	2N	65W	22	NOBLE ENERGY, INC
CO	WELD	435676918	425676917	ROBERT POWERS X 22-06 JS	512326971	2N	65W	22	NOBLE ENERGY, INC
CO	WELD	435682172	425676919	ROBERT POWERS X 22-07 CN	512327031	2N	65W	22	NOBLE ENERGY, INC
CO	WELD	435676920	425676919	ROBERT POWERS X 22-07 JS	512327031	2N	65W	22	NOBLE ENERGY, INC
CO	WELD	435676725	425676724	ROBERT POWERS X 22-09 CN	512326978	2N	65W	22	NOBLE ENERGY, INC
CO	WELD	435676727	425676726	ROBERT POWERS X 22-10 CN	512328040	2N	65W	22	NOBLE ENERGY, INC
CO	WELD	435682173	425676921	ROBERT POWERS X 22-12 CN	512326981	2N	65W	22	NOBLE ENERGY, INC
CO	WELD	435676922	425676921	ROBERT POWERS X 22-12 JS	512326981	2N	65W	22	NOBLE ENERGY, INC
CO	WELD	435676729	425676728	ROBERT POWERS X 22-14 CN	512326980	2N	65W	22	NOBLE ENERGY, INC
CO	WELD	435676731	425676730	ROBERT POWERS X 22-16 CN	512326979	2N	65W	22	NOBLE ENERGY, INC
CO	WELD	435686255	425686254	ROBERT POWERS X 22-22 CN	512328164	2N	65W	22	NOBLE ENERGY, INC
CO	WELD	435686258	425686257	ROBERT POWERS X 22-27 CN	512329100	2N	65W	15	NOBLE ENERGY, INC
CO	WELD	435686260	425686259	ROBERT POWERS X 22-33 CN	512328165	2N	65W	21	NOBLE ENERGY, INC
CO	WELD	435686563	425686562	ROBERT POWERS X 27-09 CN	512325823	2N	65W	27	NOBLE ENERGY, INC
CO	WELD	435674831	425686562	ROBERT POWERS X 27-09 JS	512325823	2N	65W	27	NOBLE ENERGY, INC
CO	WELD	435674826	425674825	ROBERT POWERS X 27-27 CN	512326895	2N	65W	22	NOBLE ENERGY, INC
CO	WELD	432120922	422120737	ROCKY MT FL 08-06U CNF	512316104	1N	67W	8	NOBLE ENERGY, INC
CO	WELD	432120923	422120737	ROCKY MT FL 08-06U JS	512316104	1N	67W	8	NOBLE ENERGY, INC
CO	WELD	432120925	422120738	ROCKY MT FL 19-04N JS	512316476	2N	67W	19	NOBLE ENERGY, INC
CO	WELD	432120948	422120747	ROCKY MT FL 19-09N CNF	512316504	2N	67W	19	NOBLE ENERGY, INC
CO	WELD	432120946	422120747	ROCKY MT FL 19-09N JS	512316504	2N	67W	19	NOBLE ENERGY, INC
CO	WELD	432120950	422120748	ROCKY MT FL V 19-03J JS	512320218	2N	67W	19	NOBLE ENERGY, INC

Exhibit C: Noble Wells

STATE	COUNTY	GMPL RC	Well	GMPL RC NAME	API NUM	TWP	RGE	SEC	OPERATOR NAME
CO	WELD	432120990	422120767	ROCKY MT FL V 19-05J1 CD	512320217	2N	67W	19	NOBLE ENERGY, INC
CO	WELD	432120989	422120767	ROCKY MT FL V 19-05J1 JS	512320217	2N	67W	19	NOBLE ENERGY, INC
CO	WELD	432120928	422120739	ROCKY MT FL V 19-06J1 CD	512319583	2N	67W	19	NOBLE ENERGY, INC
CO	WELD	432120927	422120739	ROCKY MT FL V 19-06J1 JS	512319583	2N	67W	19	NOBLE ENERGY, INC
CO	WELD	435735218	422120740	ROCKY MT FL V 19-09J1 CN	512320846	2N	67W	19	NOBLE ENERGY, INC
CO	WELD	432120930	422120740	ROCKY MT FL V 19-09J1 JS	512320846	2N	67W	19	NOBLE ENERGY, INC
CO	WELD	432120932	422120741	ROCKY MT FL V 19-16J1 JS	512319746	2N	67W	19	NOBLE ENERGY, INC
CO	WELD	435710549	422120741	ROCKY MT FL V 19-16J1 NI	512319746	2N	67W	19	NOBLE ENERGY, INC
CO	WELD	432120934	422120742	ROCKY MT FL VV 08-04J1 JS	512319680	1N	67W	8	NOBLE ENERGY, INC
CO	WELD	434407712	424407612	ROCKY MTN 33-1 CN	512324098	3N	66W	1	KERR MCGEE O&G ONSHORE LP
CO	WELD	435662667	425662666	ROLAND X 28-3 JS	512325348	2N	65W	28	NOBLE ENERGY, INC
CO	WELD	435662669	425662668	ROLAND X 28-4 JS	512325349	2N	65W	28	NOBLE ENERGY, INC
CO	WELD	435668653	425668652	ROLAND X 30-1 CN	512325806	2N	65W	30	NOBLE ENERGY, INC
CO	WELD	435668666	425668655	ROLAND X 30-2 CN	512325805	2N	65W	30	NOBLE ENERGY, INC
CO	WELD	435675517	425668655	ROLAND X 30-2 JS	512325805	2N	65W	30	NOBLE ENERGY, INC
CO	WELD	435668657	425668656	ROLAND X 30-7 CN	512325804	2N	65W	30	NOBLE ENERGY, INC
CO	WELD	435662418	425662417	ROLOFF USX UU 9-7 JS	512329980	1N	68W	9	NOBLE ENERGY, INC
CO	WELD	434424751	424424415	ROSSI XX 18-08 CN	512325955	1N	65W	18	NOBLE ENERGY, INC
CO	WELD	434423196	422120757	ROSSMAN 42-01 CN	512323874	1N	66W	1	NOBLE ENERGY, INC
CO	WELD	435675633	425675632	ROY 41-29 CN	512325846	3N	65W	28	KERR MCGEE O&G ONSHORE LP
CO	WELD	432121110	422121001	RUBY O 15-15 CN	512321923	4N	67W	15	NOBLE ENERGY, INC
CO	WELD	432121144	422121014	RUDOLPH 01 JS	512310697	4N	68W	11	NOBLE ENERGY, INC
CO	WELD	432121146	422121015	RUSCH 33-15 JS	512321818	3N	67W	15	NOBLE ENERGY, INC
CO	WELD	432121148	422121016	RUSCH 43-15 JS	512321817	3N	67W	15	NOBLE ENERGY, INC
CO	WELD	432121150	422121017	RUSCH 44-15 JS	512321233	3N	67W	15	NOBLE ENERGY, INC
CO	WELD	432121152	422121018	RUSCH A 34-15 JS	512321234	3N	67W	15	NOBLE ENERGY, INC
CO	WELD	435842190	425842189	RUSSIAN FIDDLER 13N-18HZ	512336226	2N	65W	18	KERR MCGEE O&G ONSHORE LP
CO	WELD	435842075	425842074	RUSSIAN FIDDLER 14N-18HZ	512336222	2N	65W	18	KERR MCGEE O&G ONSHORE LP
CO	WELD	435842081	425842080	RUSSIAN FIDDLER 15N-18HZ	512336229	2N	65W	18	KERR MCGEE O&G ONSHORE LP
CO	WELD	435842103	425842102	RUSSIAN FIDDLER 35C-18HZ	512336224	2N	65W	18	KERR MCGEE O&G ONSHORE LP
CO	WELD	435842086	425842085	RUSSIAN FIDDLER 35N-18HZ	512336215	2N	65W	18	KERR MCGEE O&G ONSHORE LP
CO	WELD	435842108	425842107	RUSSIAN FIDDLER 36C-18HZ	512336230	2N	65W	18	KERR MCGEE O&G ONSHORE LP
CO	WELD	435842115	425842114	RUSSIAN FIDDLER 36N-18HZ	512336213	2N	65W	18	KERR MCGEE O&G ONSHORE LP

Exhibit C: Noble Wells

STATE	COUNTY	CMPLR C	Well	CMPLR C NAME	API NUM	TWP	RGE	SEC	OPERATOR NAME
CO	WELD	435842123	425842122	RUSSIAN FIDDLER 37C-18HZ	512336228	2N	65W	18	KERR MCGEE O&G ONSHORE LP
CO	WELD	435842134	425842132	RUSSIAN FIDDLER 37N-18HZ	512336227	2N	65W	18	KERR MCGEE O&G ONSHORE LP
CO	WELD	435811651	425811650	RYLAND 20YD	512331999	4N	67W	29	ENCANA OIL & GAS (USA) INC
CO	WELD	434408043	424407943	SACK AF GU 1	512310092	1N	67W	31	KP KAUFFMAN CO INC
CO	WELD	434408044	424407944	SACK DREYER 01 D	512307750	1N	65W	31	ENCANA OIL & GAS USA INC
CO	WELD	435829772	425829771	SADDLEBACK 30-29 CN	512335030	2N	67W	19	KERR MCGEE O&G ONSHORE LP
CO	WELD	432121167	422121025	SALAZAR 20-11L CN	512316998	3N	67W	20	NOBLE ENERGY, INC
CO	WELD	432121166	422121025	SALAZAR 20-11L JS	512316998	3N	67W	20	NOBLE ENERGY, INC
CO	WELD	432121170	422121026	SALAZAR 20-12L CD	512317080	3N	67W	20	NOBLE ENERGY, INC
CO	WELD	432121169	422121026	SALAZAR 20-12L JS	512317080	3N	67W	20	NOBLE ENERGY, INC
CO	WELD	432121173	422121027	SALAZAR 20-13L CN	512316969	3N	67W	20	NOBLE ENERGY, INC
CO	WELD	432121175	422121028	SALAZAR 20-14L CD	512316999	3N	67W	20	NOBLE ENERGY, INC
CO	WELD	435768628	425768627	SALAZAR 22-20 CN	512331479	3N	67W	20	KERR MCGEE O&G ONSHORE LP
CO	WELD	435768631	425768630	SALAZAR 23-20 CN	512331480	3N	67W	20	KERR MCGEE O&G ONSHORE LP
CO	WELD	435768634	425768633	SALAZAR 25-20 CN	512330363	3N	67W	20	KERR MCGEE O&G ONSHORE LP
CO	WELD	435768637	425768636	SALAZAR 31-20 CN	512330364	3N	67W	19	KERR MCGEE O&G ONSHORE LP
CO	WELD	432121177	422121029	SALAZAR FAMILY GU 01 JS	512308499	3N	67W	20	NOBLE ENERGY, INC
CO	WELD	432121179	422121030	SALAZAR P 20-25 CD	512322316	3N	67W	20	NOBLE ENERGY, INC
CO	WELD	435745606	425745605	SALAZAR P 20-32 CN	512331279	3N	67W	19	NOBLE ENERGY, INC
CO	WELD	435800514	425745605	SALAZAR P 20-32 JS	512331279	3N	67W	19	NOBLE ENERGY, INC
CO	WELD	435745608	425745607	SALAZAR P 20-33D CN	512331262	3N	67W	19	NOBLE ENERGY, INC
CO	WELD	435810555	425810554	SAM FUNAKOSHI GU 1 CN	512308426	2N	67W	36	KERR MCGEE O&G ONSHORE LP
CO	WELD	434408063	424407963	SANDLIN WELD CO 1 UNIT J	512310455	2N	65W	17	ENCANA OIL & GAS USA INC
CO	WELD	434408064	424407964	SANDLIN WELD CO 2 UNIT	512310924	2N	65W	17	ENCANA OIL & GAS USA INC
CO	WELD	432121230	422121055	SARCHET 33-10J7 CD	512317577	3N	67W	33	NOBLE ENERGY, INC
CO	WELD	432121244	422121062	SARCHET 33-15L CD	512317578	3N	67W	33	NOBLE ENERGY, INC
CO	WELD	435828943	425828942	SARCHET 36N-32HZ NI	512335593	3N	66W	32	KERR MCGEE O&G ONSHORE LP
CO	WELD	432121246	422121063	SARCHET X 20-01 CN	512314953	2N	65W	20	NOBLE ENERGY, INC
CO	WELD	435663812	425663811	SARCHET X 20-08 CN	512325400	2N	65W	20	NOBLE ENERGY, INC
CO	WELD	434408074	424407974	SAUER 43-31 CD	512320166	5N	67W	31	PDC ENERGY, INC
CO	WELD	432121266	422121073	SCHEIDT ST VV 16-01 CN	512315866	1N	67W	16	NOBLE ENERGY, INC
CO	WELD	432121269	422121074	SCHEIDT ST VV 16-02 CD	512315867	1N	67W	16	NOBLE ENERGY, INC
CO	WELD	432121268	422121074	SCHEIDT ST VV 16-02 SX	512315867	1N	67W	16	NOBLE ENERGY, INC
CO	WELD	432121272	422121075	SCHEIDT ST VV 16-03 CD	512316030	1N	67W	16	NOBLE ENERGY, INC
CO	WELD	432121271	422121075	SCHEIDT ST VV 16-03 SX	512316030	1N	67W	16	NOBLE ENERGY, INC
CO	WELD	432121275	422121076	SCHEIDT ST VV 16-04 CD	512316022	1N	67W	16	NOBLE ENERGY, INC

Exhibit C: Noble Wells

STATE	COUNTY	CMPLRG	Well	CMPLRG NAME	API NUM	TWP	RGE	SEC	OPERATOR NAME
CO	WELD	432121274	422121076	SCHEIDT ST VV 16-04 SX	512316022	1N	67W	16	NOBLE ENERGY, INC
CO	WELD	434423202	422121077	SCHEIDT ST VV 16-04D CD	512316086	1N	67W	16	NOBLE ENERGY, INC
CO	WELD	432121277	422121077	SCHEIDT ST VV 16-04D SX	512316086	1N	67W	16	NOBLE ENERGY, INC
CO	WELD	432121279	422121078	SCHEIDT ST VV 16-05 CD	512316023	1N	67W	16	NOBLE ENERGY, INC
CO	WELD	432121281	422121079	SCHEIDT ST VV 16-06 CD	512316024	1N	67W	16	NOBLE ENERGY, INC
CO	WELD	432121284	422121080	SCHEIDT ST VV 16-07 CD	512315868	1N	67W	16	NOBLE ENERGY, INC
CO	WELD	432121283	422121080	SCHEIDT ST VV 16-07 SX	512315868	1N	67W	16	NOBLE ENERGY, INC
CO	WELD	432121286	422121081	SCHEIDT ST VV 16-08 CN	512315869	1N	67W	16	NOBLE ENERGY, INC
CO	WELD	432121289	422121082	SCHEIDT ST VV 16-10 CN	512314642	1N	67W	16	NOBLE ENERGY, INC
CO	WELD	432121288	422121082	SCHEIDT ST VV 16-10 SX	512314642	1N	67W	16	NOBLE ENERGY, INC
CO	WELD	432121292	422121083	SCHEIDT ST VV 16-11 CD	512316025	1N	67W	16	NOBLE ENERGY, INC
CO	WELD	432121291	422121083	SCHEIDT ST VV 16-11 SX	512316025	1N	67W	16	NOBLE ENERGY, INC
CO	WELD	432121294	422121084	SCHEIDT ST VV 16-12 CD	512316026	1N	67W	16	NOBLE ENERGY, INC
CO	WELD	432121296	422121085	SCHEIDT ST VV 16-13 CD	512316027	1N	67W	16	NOBLE ENERGY, INC
CO	WELD	432121298	422121086	SCHEIDT ST VV 16-14 CN	512316028	1N	67W	16	NOBLE ENERGY, INC
CO	WELD	432121413	422121311	SCHEIDT ST VV 16-15 CD	512316029	1N	67W	16	NOBLE ENERGY, INC
CO	WELD	432121412	422121311	SCHEIDT ST VV 16-15 NI	512316029	1N	67W	16	NOBLE ENERGY, INC
CO	WELD	432121416	422121312	SCHEIDT ST VV 16-16 CN	512314630	1N	67W	16	NOBLE ENERGY, INC
CO	WELD	435811391	425811390	SHELL 41-6D	512333460	3N	67W	6	SUNDANCE ENERGY INC.
CO	WELD	435811395	425811394	SHELL 42-6D	512333461	3N	67W	6	ENCANA OIL & GAS (USA)INC
CO	WELD	432121469	422121337	SCHOOL 33-35 JS	512323754	4N	68W	35	NOBLE ENERGY, INC
CO	WELD	432121471	422121338	SCHOOL 44-35 CD	512323753	4N	68W	35	NOBLE ENERGY, INC
CO	WELD	432121503	422121353	SCOTT N 27-01 CN	512318797	5N	67W	27	NOBLE ENERGY, INC
CO	WELD	432121505	422121354	SCOTT N 27-08 CD	512318796	5N	67W	27	NOBLE ENERGY, INC
CO	WELD	435662420	425662419	SCOTTS DALE RANCH 2-11L CD	512317117	3N	67W	2	NOBLE ENERGY, INC
CO	WELD	432121513	422121357	SEATON RED X 07-04D CD	512316414	2N	65W	7	NOBLE ENERGY, INC
CO	WELD	432121512	422121357	SEATON RED X 07-04D JS	512316414	2N	65W	7	NOBLE ENERGY, INC
CO	WELD	432121516	422121358	SEC 4 INVESTORS 34-04 CD	512322438	1N	68W	4	NOBLE ENERGY, INC
CO	WELD	432121515	422121358	SEC 4 INVESTORS 34-04 JS	512322438	1N	68W	4	NOBLE ENERGY, INC
CO	WELD	435739478	425739477	SEC FOUR 21-4	512329456	1N	68W	4	KERR-MCGEE OIL & GAS ONSHORE LP
CO	WELD	434408119	424408019	SEELE 31-31 CD	512320106	4N	67W	31	PDC ENERGY, INC
CO	WELD	434408120	424408020	SEELE 41-31 CD	512320148	4N	67W	31	PDC ENERGY, INC
CO	WELD	434408121	424408021	SEELE 42-31 CD	512320280	4N	67W	31	PDC ENERGY, INC
CO	WELD	434424754	424424418	SEELE USX O 31-17 CN	512325193	4N	67W	31	NOBLE ENERGY, INC
CO	WELD	432121520	422121360	SEKICH 19-07L CN	512317153	3N	67W	19	NOBLE ENERGY, INC
CO	WELD	432121522	422121361	SEKICH 19-08L CD	512317154	3N	67W	19	NOBLE ENERGY, INC

Exhibit C: Noble Wells

STATE	COUNTY	GMP/LR	Well	CMPL RC NAME	APINUM	TWP	RGE	SEC	OPERATOR NAME
CO	WELD	434408122	424408022	SEKICH 23-18 CN	512324743	3N	67W	18	ANADARKO PETROLEUM CORP
CO	WELD	435807454	425807453	SEKICH 30-20 CN	512332672	3N	67W	17	KERR MCGEE O&G ONSHORE LP
CO	WELD	432121524	422121362	SEKICH FARMS 19-01L CD	512317281	3N	67W	19	NOBLE ENERGY, INC
CO	WELD	432121526	422121363	SEKICH FARMS 19-02L CD	512317309	3N	67W	19	NOBLE ENERGY, INC
CO	WELD	432121528	422121364	SEKICH FARMS P 19-22 CN	512325593	3N	67W	19	NOBLE ENERGY, INC
CO	WELD	432107033	422106899	SEKICH NICK UNIT B 01 JS	512308240	3N	67W	19	NOBLE ENERGY, INC
CO	WELD	432121530	422121365	SEKICH NICK UNIT B 02 JS	512309937	3N	67W	19	NOBLE ENERGY, INC
CO	WELD	435745611	425745610	SEKICH P 19-18D CN	512331778	3N	67W	19	NOBLE ENERGY, INC
CO	WELD	435745613	425745612	SEKICH P 19-21D CN	512331734	3N	67W	19	NOBLE ENERGY, INC
CO	WELD	435745615	425745614	SEKICH P 19-24D CN	512331737	3N	67W	19	NOBLE ENERGY, INC
CO	WELD	435745617	425745616	SEKICH P 19-27D CN	512331772	3N	67W	18	NOBLE ENERGY, INC
CO	WELD	435806434	425745616	SEKICH P 19-27D JS	512331772	3N	67W	18	NOBLE ENERGY, INC
CO	WELD	435745619	425745618	SEKICH P 19-28D CN	512332431	3N	67W	18	NOBLE ENERGY, INC
CO	WELD	435806435	425745618	SEKICH P 19-28D JS	512332431	3N	67W	18	NOBLE ENERGY, INC
CO	WELD	432121547	422121371	SENG 33-07 CD	512323947	1N	65W	7	NOBLE ENERGY, INC
CO	WELD	434404278	424404131	SEVCIK V 27-09 CN	512323927	2N	67W	27	NOBLE ENERGY, INC
CO	WELD	434404280	424404132	SEVCIK V 27-16 CN	512324006	2N	67W	27	NOBLE ENERGY, INC
CO	WELD	434404282	424404133	SEVCIK V 27-23 CN	512323957	2N	67W	27	NOBLE ENERGY, INC
CO	WELD	435682178	425682176	SHABLE 27-20 CN	7				KERR MCGEE O&G ONSHORE LP
CO	WELD	434423217	422121385	SHAFFER 12-35 CD	512322227	2N	66W	35	NOBLE ENERGY, INC
CO	WELD	432121576	422121385	SHAFFER 12-35 DK	512322227	2N	66W	35	NOBLE ENERGY, INC
CO	WELD	432121575	422121385	SHAFFER 12-35 JS	512322227	2N	66W	35	NOBLE ENERGY, INC
CO	WELD	434423216	422121387	SHAFFER 21-25 CN	512322156	2N	66W	25	NOBLE ENERGY, INC
CO	WELD	432121580	422121387	SHAFFER 21-25 JS	512322156	2N	66W	25	NOBLE ENERGY, INC
CO	WELD	432121583	422121388	SHAFFER 31-35 CN	512322158	2N	66W	35	NOBLE ENERGY, INC
CO	WELD	432121582	422121388	SHAFFER 31-35 JS	512322158	2N	66W	35	NOBLE ENERGY, INC
CO	WELD	432121586	422121389	SHAFFER USX W 25-04 CD	512311139	2N	66W	25	NOBLE ENERGY, INC
CO	WELD	432121585	422121389	SHAFFER USX W 25-04 JS	512311139	2N	66W	25	NOBLE ENERGY, INC
CO	WELD	432121589	422121390	SHAFFER USX W 35-06 CD	512311214	2N	66W	35	NOBLE ENERGY, INC
CO	WELD	432121588	422121390	SHAFFER USX W 35-06 JS	512311214	2N	66W	35	NOBLE ENERGY, INC
CO	WELD	432121592	422121391	SHAFFER USX W 35-07 CN	512311215	2N	66W	35	NOBLE ENERGY, INC
CO	WELD	432121591	422121391	SHAFFER USX W 35-07 JS	512311215	2N	66W	35	NOBLE ENERGY, INC
CO	WELD	434423219	422121397	SHAKLEE 32-25 CD	512321558	2N	65W	25	NOBLE ENERGY, INC
CO	WELD	432121604	422121397	SHAKLEE 32-25 JS	512321558	2N	65W	25	NOBLE ENERGY, INC
CO	WELD	432121606	422121398	SHAKLEE 41-25 JS	512321549	2N	65W	25	NOBLE ENERGY, INC
CO	WELD	435813287	425813247	SHAKLEE USX X25-02D CN	512334310	2N	65W	25	NOBLE ENERGY, INC
CO	WELD	435824624	425813247	SHAKLEE USX X25-02D JS	512334310	2N	65W	25	NOBLE ENERGY, INC

Exhibit C: Noble Wells

STATE	COUNTY	CMP LRC	Well	CMP LRC NAME	API NUM	TWP	RGE	SEC	OPERATOR NAME
CO	WELD	435804832	425804831	SHAKLEE USX X25-05 CN	512333986	2N	65W	25	NOBLE ENERGY, INC
CO	WELD	435804830	425804829	SHAKLEE USX X25-06	512333989	2N	65W	25	NOBLE ENERGY, INC
CO	WELD	435813288	425813248	SHAKLEE USX X25-08D CN	512334321	2N	65W	25	NOBLE ENERGY, INC
CO	WELD	435827133	425813248	SHAKLEE USX X25-08D JS	512334321	2N	65W	25	NOBLE ENERGY, INC
CO	WELD	435813289	425813249	SHAKLEE USX X25-17D CN	512334324	2N	65W	25	NOBLE ENERGY, INC
CO	WELD	435813290	425813250	SHAKLEE USX X25-18D CN	512333990	2N	65W	25	NOBLE ENERGY, INC
CO	WELD	435813291	425813251	SHAKLEE USX X25-20D CN	512333997	2N	65W	25	NOBLE ENERGY, INC
CO	WELD	435824084	425813251	SHAKLEE USX X25-20D JS	512333997	2N	65W	25	NOBLE ENERGY, INC
CO	WELD	435813292	425813252	SHAKLEE USX X25-29D CN	512333984	2N	65W	24	NOBLE ENERGY, INC
CO	WELD	435736390	425736387	SHERWOOD L 30-28D CN	512331126	3N	66W	19	NOBLE ENERGY, INC
CO	WELD	435806532	425736387	SHERWOOD L 30-28D JS	512331126	3N	66W	19	NOBLE ENERGY, INC
CO	WELD	435736392	425736391	SHERWOOD L 30-29D CN	512331135	3N	65W	19	NOBLE ENERGY, INC
CO	WELD	435806533	425736391	SHERWOOD L 30-29D JS	512331135	3N	65W	19	NOBLE ENERGY, INC
CO	WELD	435736394	425736393	SHERWOOD L 30-30D CN	512331127	3N	66W	19	NOBLE ENERGY, INC
CO	WELD	435802841	425736393	SHERWOOD L 30-30D JS	512331127	3N	66W	19	NOBLE ENERGY, INC
CO	WELD	435736396	425736395	SHERWOOD L 30-31D CN	512331131	3N	66W	30	NOBLE ENERGY, INC
CO	WELD	435802843	425736395	SHERWOOD L 30-31D JS	512331131	3N	66W	30	NOBLE ENERGY, INC
CO	WELD	435802842	425736397	SHERWOOD L 30-32 JS	512331125	3N	66W	30	NOBLE ENERGY, INC
CO	WELD	435736399	425736397	SHERWOOD L 30-32D CN	512331125	3N	66W	30	NOBLE ENERGY, INC
CO	WELD	432121749	422121641	SHIVERS 04 SX	512308775	2N	66W	29	NOBLE ENERGY, INC
CO	WELD	432121752	422121642	SHIVERS GU 02-29 CN	512314364	2N	66W	29	NOBLE ENERGY, INC
CO	WELD	432121751	422121642	SHIVERS GU 02-29 JS	512314364	2N	66W	29	NOBLE ENERGY, INC
CO	WELD	432121754	422121643	SHIVERS W 29-04J JS	512320083	2N	66W	29	NOBLE ENERGY, INC
CO	WELD	432121756	422121644	SHIVERS W 29-06D JS	512319642	2N	66W	29	NOBLE ENERGY, INC
CO	WELD	435714395	425714394	SHURVIEW USX N 03-02D CN	512330555	5N	67W	3	NOBLE ENERGY, INC
CO	WELD	435714397	425714396	SHURVIEW USX N 03-08D CN	512330553	5N	67W	3	NOBLE ENERGY, INC
CO	WELD	435714406	425714404	SHURVIEW USX N 03-17D CN	512330554	5N	67W	3	NOBLE ENERGY, INC
CO	WELD	435778002	425777902	SOUTH GATE 8-42 CD	512329988	5N	67W	8	NOBLE ENERGY, INC
CO	WELD	435778003	425777903	SOUTH GATE 8-43 CD	512329989	5N	67W	8	NOBLE ENERGY, INC
CO	WELD	435778004	425777904	SOUTH GATE 8-45 CD	512324690	5N	67W	8	NOBLE ENERGY, INC
CO	WELD	435843282	425843281	SPARBOE 26C-26HZ CD	512336248	2N	65W	25	KERR MCGEE O&G ONSHORE LP
CO	WELD	435841289	425841288	SPARBOE 7C-3HZ CD	512336242	1N	65W	3	KERR MCGEE O&G ONSHORE LP
CO	WELD	432119945	422119774	SPAUER 01-05 CN	512314411	3N	67W	5	NOBLE ENERGY, INC
CO	WELD	432119944	422119774	SPAUER 01-05 JS	512314411	3N	67W	5	NOBLE ENERGY, INC
CO	WELD	435797087	425797086	SPRAGUE 2-8-9 CN	512331705	2N	67W	16	ENCANA OIL & GAS (USA)INC

Exhibit C: Noble Wells

STATE	COUNTY	CMPLR#	Well	CMPLR# NAME	API#	TWP	RGE	SEC	OPERATOR NAME
CO	WELD	435797088	425797086	SPRAGUE 2-8-9 JS	512331705	2N	67W	16	ENCANA OIL & GAS (USA) INC
CO	WELD	435797091	425797090	SPRAGUE 4-6-9 CN	512331686	2N	67W	9	ENCANA OIL & GAS (USA) INC
CO	WELD	435797095	425797094	SPRAGUE 4-8-9 CN	512330824	2N	67W	16	ENCANA OIL & GAS (USA) INC
CO	WELD	435797097	425797094	SPRAGUE 4-8-9 JS	512330824	2N	67W	16	ENCANA OIL & GAS (USA) INC
CO	WELD	432120281	422120087	SPRAGUE LEO F GAS U 01 CD	512308253	3N	67W	34	NOBLE ENERGY, INC
CO	WELD	432120283	422120088	SPRAGUE V 09-01 CD	512317317	2N	67W	9	NOBLE ENERGY, INC
CO	WELD	432120285	422120089	SPRAGUE V 09-07 CD	512317318	2N	67W	9	NOBLE ENERGY, INC
CO	WELD	432120287	422120090	SPRAGUE V 09-08 CD	512317319	2N	67W	9	NOBLE ENERGY, INC
CO	WELD	432120289	422120091	STAR O 15-09 CD	512323278	4N	67W	15	NOBLE ENERGY, INC
CO	WELD	432120291	422120092	STAR O 15-10 CN	512323279	4N	67W	15	NOBLE ENERGY, INC
CO	WELD	432120293	422120093	STAR O 15-23 CD	512323264	4N	67W	15	NOBLE ENERGY, INC
CO	WELD	432120300	422120096	STATE 02 CD	512307557	3N	65W	16	NOBLE ENERGY, INC
CO	WELD	432120299	422120096	STATE 02 JS	512307557	3N	65W	16	NOBLE ENERGY, INC
CO	WELD	432120304	422120098	STATE 03 JS	512307558	2N	65W	36	NOBLE ENERGY, INC
CO	WELD	432120312	422120102	STATE 05 JS	512307654	1N	65W	16	NOBLE ENERGY, INC
CO	WELD	432120346	422120118	STATE 16-09V CD	512316105	1N	68W	16	NOBLE ENERGY, INC
CO	WELD	432120345	422120118	STATE 16-09V JS	512316105	1N	68W	16	NOBLE ENERGY, INC
CO	WELD	432120464	422120358	STATE 23 CN	512307670	3N	65W	16	NOBLE ENERGY, INC
CO	WELD	432120463	422120358	STATE 23 JS	512307670	3N	65W	16	NOBLE ENERGY, INC
CO	WELD	432120466	422120359	STATE 24 JS	512307675	2N	65W	36	NOBLE ENERGY, INC
CO	WELD	435687093	425687092	STATE 25-16 CN	512329024	1N	68W	16	KERR-MCGEE OIL & GAS ONSHORE LP
CO	WELD	435784487	425784486	STATE 26-16 CN	512330946	1N	68W	9	KERR MCGEE O&G ONSHORE LP
CO	WELD	435687091	425687090	STATE 28-16	512329119	1N	68W	16	KERR-MCGEE OIL & GAS ONSHORE LP
CO	WELD	435687790	425687789	STATE 30-16	512329115	1N	68W	16	KERR-MCGEE OIL & GAS ONSHORE LP
CO	WELD	435689604	424424423	STATE 32-16	512329116	1N	68W	16	KERR-MCGEE OIL & GAS ONSHORE LP
CO	WELD	432120533	422120391	STATE 39 JS	512307808	1N	65W	16	NOBLE ENERGY, INC
CO	WELD	432120535	422120392	STATE 41 JS	512307837	1N	65W	36	NOBLE ENERGY, INC
CO	WELD	432122831	422122640	STATE L 16-02 CD	512314835	3N	66W	16	NOBLE ENERGY, INC
CO	WELD	432122833	422122641	STATE L 16-03 CD	512314834	3N	66W	16	NOBLE ENERGY, INC
CO	WELD	432122835	422122642	STATE L 16-04 CD	512314833	3N	66W	16	NOBLE ENERGY, INC
CO	WELD	432122841	422122645	STATE L 16-07 CD	512314838	3N	66W	16	NOBLE ENERGY, INC
CO	WELD	432122843	422122646	STATE L 16-08 CD	512314836	3N	66W	16	NOBLE ENERGY, INC
CO	WELD	432122845	422122647	STATE L 16-10 CN	512314840	3N	66W	16	NOBLE ENERGY, INC
CO	WELD	432122847	422122648	STATE L 16-11 CD	512314839	3N	66W	16	NOBLE ENERGY, INC

Exhibit C: Noble Wells

STATE	COUNTY	CMPL RC	Well	CMPL RC NAME	API NUM	TWP	RGE	SEC	OPERATOR NAME
CO	WELD	432122849	422122649	STATE L 16-13 CD	512314841	3N	66W	16	NOBLE ENERGY, INC
CO	WELD	432122851	422122650	STATE L 16-14 CD	512314842	3N	66W	16	NOBLE ENERGY, INC
CO	WELD	432122853	422122651	STATE L 16-15 CD	512314844	3N	66W	16	NOBLE ENERGY, INC
CO	WELD	432122855	422122652	STATE L 16-16 CD	512314843	3N	66W	16	NOBLE ENERGY, INC
CO	WELD	432123083	422122939	STEINWALD 37 CD	512307777	1N	65W	14	NOBLE ENERGY, INC
CO	WELD	432123082	422122939	STEINWALD 37 JS	512307777	1N	65W	14	NOBLE ENERGY, INC
CO	WELD	435833176	425833175	STELLING 03B-04H NI	512335413	1N	65W	4	ENCANA OIL & GAS (USA) INC
CO	WELD	434406904	424406804	STELLING 1 DK	512310183	1N	65W	4	ENCANA OIL & GAS USA INC
CO	WELD	434406905	424406805	STELLING 1 JS	512310183	1N	65W	4	ENCANA OIL & GAS USA INC
CO	WELD	434406906	424406806	STELLING 13-4 DK	512320822	1N	65W	4	ENCANA OIL & GAS USA INC
CO	WELD	434406907	424406807	STELLING 13-4 JS	512320822	1N	65W	4	ENCANA OIL & GAS USA INC
CO	WELD	434406908	424406808	STELLING 14-4 DK	512319707	1N	65W	4	ENCANA OIL & GAS USA INC
CO	WELD	434406909	424406809	STELLING 14-4 JS	512319707	1N	65W	4	ENCANA OIL & GAS USA INC
CO	WELD	434406910	424406810	STELLING 23-4 DK	512320591	1N	65W	4	ENCANA OIL & GAS USA INC
CO	WELD	434406911	424406811	STELLING 23-4 JS	512320591	1N	65W	4	ENCANA OIL & GAS USA INC
CO	WELD	434406912	424406812	STELLING 24-4 DK	512320848	1N	65W	4	ENCANA OIL & GAS USA INC
CO	WELD	434406914	424406814	STELLING 24-4 JS	512320848	1N	65W	4	ENCANA OIL & GAS USA INC
CO	WELD	432123113	422122953	STEWART 44-07 DK	512323973	1N	65W	7	NOBLE ENERGY, INC
CO	WELD	434423778	424423669	STEWART USX XX 07-15 JS	512324895	1N	65W	7	NOBLE ENERGY, INC
CO	WELD	432123116	422122954	STEWARTSON 31-33 CN	512322300	1N	66W	33	NOBLE ENERGY, INC
CO	WELD	432123115	422122954	STEWARTSON 31-33 JS	512322300	1N	66W	33	NOBLE ENERGY, INC
CO	WELD	435806014	425806013	STEWARTSON USX WW33-01 CN	512334068	1N	66W	33	NOBLE ENERGY, INC
CO	WELD	435821502	425806013	STEWARTSON USX WW33-01 JS	512334068	1N	66W	33	NOBLE ENERGY, INC
CO	WELD	435806016	425806015	STEWARTSON USXWW33-03D CN	512334059	1N	66W	33	NOBLE ENERGY, INC
CO	WELD	435821503	425806015	STEWARTSON USXWW33-03D JS	512334059	1N	66W	33	NOBLE ENERGY, INC
CO	WELD	435823165	425823164	STREAR 27-10 CNJ	512333791	2N	67W	3	KERR MCGEE O&G ONSHORE LP
CO	WELD	435817798	425817797	STREAR 29-10	512333782	2N	67W	3	KERR MCGEE O&G ONSHORE LP
CO	WELD	435817801	425817800	STREAR 31-10	512333797	2N	67W	9	KERR MCGEE O&G ONSHORE LP
CO	WELD	435674630	425674629	STREAR V 06-23D CN	512327163	2N	67W	6	NOBLE ENERGY, INC
CO	WELD	435702429	425674629	STREAR V 06-23D JSD	512327163	2N	67W	6	NOBLE ENERGY, INC
CO	WELD	435811338	425811306	STREAR V03-73HN NI	512333567	2N	67W	3	NOBLE ENERGY, INC
CO	WELD	435813294	425813254	STREAR V06-63HN NI	512333698	2N	67W	6	NOBLE ENERGY, INC
CO	WELD	435847188	425847187	STROH HD 22-32D	512336705	4N	67W	21	GREAT WESTERN OIL & GAS COMPANY LLC

3972248
 10/21/2013 04:09 PM R Fee: \$865.00
 Steve Moreno, Clerk and Recorder, Weld County, CO
 Pages: 119 of 176

Exhibit C: Noble Wells

STATE	COUNTY	CMP LR	WELL	CMP LR NAME	API NUM	TWP	RGE	SEC	OPERATOR NAME
CO	WELD	435689755	425689754	STROMQUIST 34-21	512325653	2N	68W	28	KERR-MCGEE OIL & GAS ONSHORE LP
CO	WELD	435689758	425689756	STROMQUIST 35-21 CN	512325431	2N	68W	28	KERR MCGEE O&G ONSHORE LP
CO	WELD	432107059	422106910	STRONG 01 CN	512308440	3N	67W	21	NOBLE ENERGY, INC
CO	WELD	432107060	422106910	STRONG 01 JS	512308440	3N	67W	21	NOBLE ENERGY, INC
CO	WELD	432123402	422123256	STRONG FARMS 28-09L CN	512316660	3N	67W	28	NOBLE ENERGY, INC
CO	WELD	432123401	422123256	STRONG FARMS 28-09L JS	512316660	3N	67W	28	NOBLE ENERGY, INC
CO	WELD	432123405	422123257	STRONG FARMS 28-10L CD	512315298	3N	67W	28	NOBLE ENERGY, INC
CO	WELD	432123404	422123257	STRONG FARMS 28-10L JS	512315298	3N	67W	28	NOBLE ENERGY, INC
CO	WELD	434423266	422123258	STRONG FARMS 28-15L CN	512315299	3N	67W	28	NOBLE ENERGY, INC
CO	WELD	432123407	422123258	STRONG FARMS 28-15L JS	512315299	3N	67W	28	NOBLE ENERGY, INC
CO	WELD	434423267	422123259	STRONG FARMS 28-16L CN	512316661	3N	67W	28	NOBLE ENERGY, INC
CO	WELD	432123409	422123259	STRONG FARMS 28-16L JS	512316661	3N	67W	28	NOBLE ENERGY, INC
CO	WELD	434438558	422106911	STRONG P 21-01JI CD	512319664	3N	67W	21	NOBLE ENERGY, INC
CO	WELD	432107062	422106911	STRONG P 21-01JI JS	512319664	3N	67W	21	NOBLE ENERGY, INC
CO	WELD	432107064	422106912	STRONG P 21-02 CD	512316815	3N	67W	21	NOBLE ENERGY, INC
CO	WELD	432107066	422106913	STRONG P 21-02JI JS	512320164	3N	67W	21	NOBLE ENERGY, INC
CO	WELD	432107068	422106914	STRONG P 21-07 CD	512316787	3N	67W	21	NOBLE ENERGY, INC
CO	WELD	432107070	422106915	STRONG P 21-07JI JS	512320098	3N	67W	21	NOBLE ENERGY, INC
CO	WELD	432107073	422106916	STRONG P 21-08 CD	512316788	3N	67W	21	NOBLE ENERGY, INC
CO	WELD	432107072	422106916	STRONG P 21-08 JS	512316788	3N	67W	21	NOBLE ENERGY, INC
CO	WELD	432107076	422106917	STRONG P 21-09 CD	512316789	3N	67W	21	NOBLE ENERGY, INC
CO	WELD	432107075	422106917	STRONG P 21-09 JS	512316789	3N	67W	21	NOBLE ENERGY, INC
CO	WELD	432107078	422106918	STRONG P 21-10J CN	512314265	3N	67W	21	NOBLE ENERGY, INC
CO	WELD	432107079	422106918	STRONG P 21-10J JS	512314265	3N	67W	21	NOBLE ENERGY, INC
CO	WELD	432123414	422123261	STRONG P 21-15JI CD	512320006	3N	67W	21	NOBLE ENERGY, INC
CO	WELD	432123413	422123261	STRONG P 21-15JI JS	512320006	3N	67W	21	NOBLE ENERGY, INC
CO	WELD	434424844	422106919	STRONG P 21-16 CD	512316791	3N	67W	21	NOBLE ENERGY, INC
CO	WELD	432107081	422106919	STRONG P 21-16 JS	512316791	3N	67W	21	NOBLE ENERGY, INC
CO	WELD	432123415	422123262	STRONG P 21-22 CD	512322589	3N	67W	21	NOBLE ENERGY, INC
CO	WELD	432123417	422123263	STRONG P 21-23 CD	512321595	3N	67W	21	NOBLE ENERGY, INC
CO	WELD	432123419	422123264	STRONG P 28-02 CN	512307404	3N	67W	28	NOBLE ENERGY, INC
CO	WELD	435811936	425811935	SULLIVAN 4-6-26 CN	512330600	2N	68W	26	ENCANA OIL & GAS (USA)INC
CO	WELD	434423780	424423670	SUNMARKE USX O 21-08 CD	512324638	4N	67W	21	NOBLE ENERGY, INC
CO	WELD	432123439	422123273	SWEETGRASS 12-14 CD	512322671	1N	68W	14	NOBLE ENERGY, INC
CO	WELD	432123438	422123273	SWEETGRASS 12-14 JS	512322671	1N	68W	14	NOBLE ENERGY, INC
CO	WELD	435807034	425807033	SWEETGRASS 22-14 CN	512332852	1N	68W	14	KERR MCGEE O&G ONSHORE LP

Exhibit C: Noble Wells

STATE	COUNTY	COMPL RC	Well	CMPL RC NAME	API NUM	TWP	RGE	SEC	OPERATOR NAME
CO	WELD	435807035	425807033	SWEETGRASS 22-14 JS	512332852	1N	68W	14	KERR MCGEE O&G ONSHORE LP
CO	WELD	435820351	425807037	SWEETGRASS 24-14 CN	512332307	1N	68W	14	KERR MCGEE O&G ONSHORE LP
CO	WELD	435807038	425807037	SWEETGRASS 24-14 JS	512332307	1N	68W	14	KERR MCGEE O&G ONSHORE LP
CO	WELD	435820073	425807040	SWEETGRASS 25-14 CN	512332306	1N	68W	14	KERR MCGEE O&G ONSHORE LP
CO	WELD	435807041	425807040	SWEETGRASS 25-14 JS	512332306	1N	68W	14	KERR MCGEE O&G ONSHORE LP
CO	WELD	435820072	425807533	SWEETGRASS 33-14 CN	512332844	1N	68W	14	KERR MCGEE O&G ONSHORE LP
CO	WELD	435807534	425807533	SWEETGRASS 33-14 JS	512332844	1N	68W	14	KERR MCGEE O&G ONSHORE LP
CO	WELD	435669692	424446215	SWEETGRASS USX UU14-02 CD	512326049	1N	68W	14	NOBLE ENERGY, INC
CO	WELD	434446346	424446215	SWEETGRASS USX UU14-02 JS	512326049	1N	68W	14	NOBLE ENERGY, INC
CO	WELD	432123443	422123274	SWEETGRASS USX UU14-04 CD	512314514	1N	68W	14	NOBLE ENERGY, INC
CO	WELD	432123442	422123274	SWEETGRASS USX UU14-04 DK	512314514	1N	68W	14	NOBLE ENERGY, INC
CO	WELD	432123441	422123274	SWEETGRASS USX UU14-04 JS	512314514	1N	68W	14	NOBLE ENERGY, INC
CO	WELD	435670268	422123275	SWEETGRASS USX UU14-17 CD	512309743	1N	68W	14	NOBLE ENERGY, INC
CO	WELD	432123445	422123275	SWEETGRASS USX UU14-17 JS	512309743	1N	68W	14	NOBLE ENERGY, INC
CO	WELD	432123448	422123276	SWINK 1 3-21 CD	512316462	1N	68W	21	NOBLE ENERGY, INC
CO	WELD	434424845	422123276	SWINK 1 3-21 DK	512316462	1N	68W	21	NOBLE ENERGY, INC
CO	WELD	432123447	422123276	SWINK 1 3-21 JS	512316462	1N	68W	21	NOBLE ENERGY, INC
CO	WELD	432123450	422123277	SWINK 32-21 1 JS	512322066	1N	68W	21	NOBLE ENERGY, INC
CO	WELD	432123453	422123278	SWINK 43-21 CN	512322808	1N	68W	21	NOBLE ENERGY, INC
CO	WELD	432123452	422123278	SWINK 43-21 JS	512322808	1N	68W	21	NOBLE ENERGY, INC
CO	WELD	432123699	422123565	THEEDE 31-09D JS	512323759	1N	68W	9	NOBLE ENERGY, INC
CO	WELD	432123701	422123566	THEEDE 41-09 CD	512323722	1N	68W	9	NOBLE ENERGY, INC
CO	WELD	435813356	425813355	THOMASON 21-16	512333478	2N	65W	16	KERR-MCGEE OIL & GAS ONSHORE LP
CO	WELD	435813359	425813358	THOMASON 23-16	512333479	2N	65W	16	KERR-MCGEE OIL & GAS ONSHORE LP
CO	WELD	435809650	425809649	THOMASON 25-15	512333008	2N	65W	15	KERR MCGEE O&G ONSHORE LP
CO	WELD	435813367	425813366	THOMASON 25-16	512333482	2N	65W	16	KERR-MCGEE OIL & GAS ONSHORE LP
CO	WELD	435809644	425809643	THOMASON 31-15 CN	512333016	2N	65W	15	KERR MCGEE O&G ONSHORE LP
CO	WELD	435809641	425809640	THOMASON 32-15	512333006	2N	65W	15	KERR MCGEE O&G ONSHORE LP
CO	WELD	435836171	425836170	THOMASON 34N-9HZ NI	512335762	2N	65W	9	KERR MCGEE O&G ONSHORE LP
CO	WELD	435813376	425813375	THOMASON 36-16	512333481	2N	65W	21	KERR-MCGEE OIL & GAS ONSHORE LP

STATE	COUNTY	CMPLR	WELL	CMPLR NAME	APINUM	TWP	RGE	SEC	OPERATOR NAME
CO	WELD	435834016	425834015	THOMASON 36N-15HZ NI	512335758	2N	65W	15	KERR MCGEE O&G ONSHORE LP
CO	WELD	435810514	425810513	THOMASON 37-9 CN	512332380	2N	65W	9	KERR MCGEE O&G ONSHORE LP
CO	WELD	435816254	425810513	THOMASON 37-9 JS	512332380	2N	65W	9	KERR MCGEE O&G ONSHORE LP
CO	WELD	435810527	425810526	THOMASON 38-9 CN	512332389	2N	65W	9	KERR MCGEE O&G ONSHORE LP
CO	WELD	435816255	425810526	THOMASON 38-9 JS	512332389	2N	65W	9	KERR MCGEE O&G ONSHORE LP
CO	WELD	432123704	422123567	THOMASON X 16-03 CD	512317205	2N	65W	16	NOBLE ENERGY, INC
CO	WELD	4356883231	422123567	THOMASON X 16-03 J	512317205	2N	65W	16	NOBLE ENERGY, INC
CO	WELD	432123707	422123568	THOMASON X 16-04 CN	512317143	2N	65W	16	NOBLE ENERGY, INC
CO	WELD	432123706	422123568	THOMASON X 16-04 JS	512317143	2N	65W	16	NOBLE ENERGY, INC
CO	WELD	432123709	422123569	THOMASON X 16-05 CN	512317142	2N	65W	16	NOBLE ENERGY, INC
CO	WELD	432123712	422123570	THOMASON X 16-11 CN	512317144	2N	65W	16	NOBLE ENERGY, INC
CO	WELD	432123714	422123571	THOMASON X 16-12 CN	512317145	2N	65W	16	NOBLE ENERGY, INC
CO	WELD	432123716	422123572	THOMASON X 16-13 CN	512317206	2N	65W	16	NOBLE ENERGY, INC
CO	WELD	434407103	424407003	THOMPSON 24-6 CN	512324160	3N	66W	6	ANADARKO PETROLEUM CORP
CO	WELD	434407104	424407004	THOMPSON 25-6 CN	512324161	3N	66W	6	ANADARKO PETROLEUM CORP
CO	WELD	432123737	422123582	THOMSEN 12-07 CN	512322086	2N	65W	7	NOBLE ENERGY, INC
CO	WELD	432123736	422123582	THOMSEN 12-07 JS	512322086	2N	65W	7	NOBLE ENERGY, INC
CO	WELD	432123740	422123583	THOMSEN 31-07 CD	512323654	2N	65W	7	NOBLE ENERGY, INC
CO	WELD	432123739	422123583	THOMSEN 31-07 JS	512323654	2N	65W	7	NOBLE ENERGY, INC
CO	WELD	434423271	422123584	THOMSEN 32-07 CD	512322088	2N	65W	7	NOBLE ENERGY, INC
CO	WELD	432123742	422123584	THOMSEN 32-07 JS	512322088	2N	65W	7	NOBLE ENERGY, INC
CO	WELD	435847456	425847454	THOMSEN 34C-18HZ CD	512336866	2N	65W	7	KERR MCGEE O&G ONSHORE LP
CO	WELD	435847450	425847449	THOMSEN 36C-18HZ CD	512336870	2N	65W	7	KERR MCGEE O&G ONSHORE LP
CO	WELD	435847431	425847429	THOMSEN 36N-18HZ NI	512336872	2N	65W	7	KERR MCGEE O&G ONSHORE LP
CO	WELD	432123745	422123585	THOMSEN 41-07 CD	512323655	2N	65W	7	NOBLE ENERGY, INC
CO	WELD	432123744	422123585	THOMSEN 41-07 JS	512323655	2N	65W	7	NOBLE ENERGY, INC
CO	WELD	432123748	422123586	THOMSEN 42-07 CD	512323653	2N	65W	7	NOBLE ENERGY, INC
CO	WELD	432123747	422123586	THOMSEN 42-07 JS	512323653	2N	65W	7	NOBLE ENERGY, INC
CO	WELD	434423784	424423672	THOMSEN USX X 07-03 CN	512324933	2N	65W	7	NOBLE ENERGY, INC
CO	WELD	432123799	422123607	THOMSEN USX X 07-04 CN	512314547	2N	65W	7	NOBLE ENERGY, INC
CO	WELD	432123798	422123607	THOMSEN USX X 07-04 JS	512314547	2N	65W	7	NOBLE ENERGY, INC
CO	WELD	435668488	424423673	THOMSEN USX X 07-06 CN	512324924	2N	65W	7	NOBLE ENERGY, INC
CO	WELD	434423786	424423673	THOMSEN USX X 07-06 JS	512324924	2N	65W	7	NOBLE ENERGY, INC
CO	WELD	432123802	422123608	THOMSEN USX X 07-17 CN	512311367	2N	65W	7	NOBLE ENERGY, INC
CO	WELD	432123801	422123608	THOMSEN USX X 07-17 JS	512311367	2N	65W	7	NOBLE ENERGY, INC
CO	WELD	435824382	425824381	THOMSEN USX X07-28D CN	512335561	2N	65W	6	NOBLE ENERGY, INC
CO	WELD	435829305	425824381	THOMSEN USX X07-28D JS	512335561	2N	65W	6	NOBLE ENERGY, INC

Exhibit C: Noble Wells

STATE	COUNTRY	CMPL RC	Well	CMPL RC NAME	API NUM	TWP	RGE	SEC	OPERATOR NAME
CO	WELD	435824384	425824383	THOMSEN USX X07-29D CN	512335557	2N	65W	6	NOBLE ENERGY, INC
CO	WELD	435829307	425824383	THOMSEN USX X07-29D JS	512335557	2N	65W	6	NOBLE ENERGY, INC
CO	WELD	435824386	425824385	THOMSEN USX X07-30D CN	512335563	2N	65W	6	NOBLE ENERGY, INC
CO	WELD	435829308	425824385	THOMSEN USX X07-30D JS	512335563	2N	65W	6	NOBLE ENERGY, INC
CO	WELD	434404321	424404152	THORNTON 44-05 CD	512323069	5N	67W	5	NOBLE ENERGY, INC
CO	WELD	432123814	422123614	THORNTON FARMS 01 CD	512310778	5N	67W	5	NOBLE ENERGY, INC
CO	WELD	432123852	422123631	TRAVELERS 28-11M DK	512316102	2N	68W	28	NOBLE ENERGY, INC
CO	WELD	432123851	422123631	TRAVELERS 28-11M JS	512316102	2N	68W	28	NOBLE ENERGY, INC
CO	WELD	432123854	422123632	TRAVELERS U 28-13DI JS	512319662	2N	68W	28	NOBLE ENERGY, INC
CO	WELD	432124030	422123895	TROUDT 44-07 CN	512322667	1N	67W	7	NOBLE ENERGY, INC
CO	WELD	432124029	422123895	TROUDT 44-07 JS	512322667	1N	67W	7	NOBLE ENERGY, INC
CO	WELD	432124033	422123896	TROUDT USX VV 07-10 CD	512311052	1N	67W	7	NOBLE ENERGY, INC
CO	WELD	432124032	422123896	TROUDT USX VV 07-10 JS	512311052	1N	67W	7	NOBLE ENERGY, INC
CO	WELD	435846077	425846076	TURKEY SPRINGS 1N-14HZ NI	512336814	2N	66W	13	KERR MCGEE O&G ONSHORE LP
CO	WELD	435846094	425846093	TURKEY SPRINGS 28C-14HZ C	512336815	2N	66W	14	KERR MCGEE O&G ONSHORE LP
CO	WELD	435846103	425846102	TURKEY SPRINGS 28N-14HZ N	512336810	2N	66W	14	KERR MCGEE O&G ONSHORE LP
CO	WELD	435846109	425846107	TURKEY SPRINGS 29N-14HZ N	512336690	2N	66W	14	KERR MCGEE O&G ONSHORE LP
CO	WELD	435846113	425846112	TURKEY SPRINGS 30N-14HZ N	512336699	2N	66W	14	KERR MCGEE O&G ONSHORE LP
CO	WELD	435846080	425846079	TURKEY SPRINGS 3C-14HZ CD	512336692	2N	66W	14	KERR MCGEE O&G ONSHORE LP
CO	WELD	435846084	425846083	TURKEY SPRINGS 3N-14HZ NI	512336691	2N	66W	14	KERR MCGEE O&G ONSHORE LP
CO	WELD	435846087	425846086	TURKEY SPRINGS 4C-14HZ CD	512336698	2N	66W	14	KERR MCGEE O&G ONSHORE LP
CO	WELD	435846091	425846090	TURKEY SPRINGS 4N-14HZ NI	512336697	2N	66W	14	KERR MCGEE O&G ONSHORE LP
CO	WELD	435663366	425663365	TUTTLE 31-7 J	512317758	3N	66W	7	ANADARKO PETROLEUM CORP
CO	WELD	434407243	424407143	TUTTLE 32-7	512317757	3N	66W	7	ANADARKO PETROLEUM CORP
CO	WELD	432124056	422123905	TUTTLE L 17-02J CN	512315660	3N	66W	17	NOBLE ENERGY, INC
CO	WELD	432124055	422123905	TUTTLE L 17-02J JS	512315660	3N	66W	17	NOBLE ENERGY, INC
CO	WELD	432124058	422123906	TUTTLE L 17-03 CD	512315247	3N	66W	17	NOBLE ENERGY, INC
CO	WELD	432124060	422123907	TUTTLE L 17-03J JS	512321147	3N	66W	17	NOBLE ENERGY, INC
CO	WELD	432124062	422123908	TUTTLE L 17-04 CD	512315248	3N	66W	17	NOBLE ENERGY, INC
CO	WELD	432124064	422123909	TUTTLE L 17-04J JS	512321155	3N	66W	17	NOBLE ENERGY, INC
CO	WELD	432124067	422123910	TUTTLE L 17-05J CD	512320205	3N	66W	17	NOBLE ENERGY, INC

Exhibit C: Noble Wells

STATE	COUNTY	COMPLER	Well	COMPLER NAME	API NUM	TWP	RGE	SEC	OPERATOR NAME
CO	WELD	432124066	422123910	TUTTLE L 17-05JL JS	512320205	3N	66W	17	NOBLE ENERGY, INC
CO	WELD	432124069	422123911	TUTTLE L 17-06 CD	512315249	3N	66W	17	NOBLE ENERGY, INC
CO	WELD	432124071	422123912	TUTTLE L 17-06JL JS	512321143	3N	66W	17	NOBLE ENERGY, INC
CO	WELD	432124106	422123927	ULRICH 22-02L CD	512316959	3N	67W	22	NOBLE ENERGY, INC
CO	WELD	432124105	422123927	ULRICH 22-02L JS	512316959	3N	67W	22	NOBLE ENERGY, INC
CO	WELD	432124108	422123928	ULRICH 22-07L CD	512317310	3N	67W	22	NOBLE ENERGY, INC
CO	WELD	432124110	422123929	ULRICH JOHNNIE UNIT 01 JS	512307937	3N	67W	22	NOBLE ENERGY, INC
CO	WELD	432124113	422123930	ULRICH P 22-01JL CD	512320619	3N	67W	22	NOBLE ENERGY, INC
CO	WELD	432124112	422123930	ULRICH P 22-01JL JS	512320619	3N	67W	22	NOBLE ENERGY, INC
CO	WELD	432124116	422123931	ULRICH P 22-08JL CD	512320618	3N	67W	22	NOBLE ENERGY, INC
CO	WELD	432124115	422123931	ULRICH P 22-08JL JS	512320618	3N	67W	22	NOBLE ENERGY, INC
CO	WELD	432124118	422123932	ULRICH P 22-17 CD	512322516	3N	67W	22	NOBLE ENERGY, INC
CO	WELD	435850159	425850158	UNDERHILL ST 26C-17HZ CD	512336905	1N	67W	16	KERR MCGEE O&G ONSHORE LP
CO	WELD	434407253	424407153	UP 22 PA R 1	512309223				ANADARKO PETROLEUM CORP
CO	WELD	434407257	424407157	UP 41 PA 1 DKJ	1				ANADARKO PETROLEUM CORP
CO	WELD	434407258	424407158	UP 41 PA 1	2				ANADARKO PETROLEUM CORP
CO	WELD	432124131	422123938	UPRC 01-09M CD	512316644	2N	68W	1	NOBLE ENERGY, INC
CO	WELD	434423293	422123938	UPRC 01-09M JS	512316644	2N	68W	1	NOBLE ENERGY, INC
CO	WELD	432124138	422123941	UPRC 01-11L CD	512316610	3N	67W	11	NOBLE ENERGY, INC
CO	WELD	432124140	422123942	UPRC 01-12L CN	512316557	3N	67W	1	NOBLE ENERGY, INC
CO	WELD	432124147	422123945	UPRC 01-14L CD	512316615	3N	67W	11	NOBLE ENERGY, INC
CO	WELD	432124156	422123949	UPRC 05-03K CN	512316820	3N	66W	5	NOBLE ENERGY, INC
CO	WELD	432124160	422123951	UPRC 05-05K CN	512316822	3N	66W	5	NOBLE ENERGY, INC
CO	WELD	432124162	422123952	UPRC 05-06K CN	512316823	3N	66W	5	NOBLE ENERGY, INC
CO	WELD	432124164	422123953	UPRC 05-09L CD	512317777	3N	67W	5	NOBLE ENERGY, INC
CO	WELD	432124167	422123954	UPRC 05-09O CD	512316413	2N	66W	5	NOBLE ENERGY, INC
CO	WELD	432124166	422123954	UPRC 05-09O JS	512316413	2N	66W	5	NOBLE ENERGY, INC
CO	WELD	432124169	422123955	UPRC 05-10K6 CN	512317837	2N	66W	5	NOBLE ENERGY, INC
CO	WELD	432124171	422123956	UPRC 05-10L CD	512317778	3N	67W	5	NOBLE ENERGY, INC
CO	WELD	434423302	422123957	UPRC 05-15K6 CN	512317836	2N	66W	5	NOBLE ENERGY, INC
CO	WELD	432124173	422123957	UPRC 05-15K6 JS	512317836	2N	66W	5	NOBLE ENERGY, INC
CO	WELD	432124175	422123958	UPRC 05-15L CD	512317779	3N	67W	5	NOBLE ENERGY, INC
CO	WELD	434423303	422123959	UPRC 05-16O CD	512317838	2N	66W	5	NOBLE ENERGY, INC
CO	WELD	432124177	422123959	UPRC 05-16O JS	512317838	2N	66W	5	NOBLE ENERGY, INC
CO	WELD	432124306	422124194	UPRC 09-03J CN	512315636	3N	65W	9	NOBLE ENERGY, INC
CO	WELD	432124305	422124194	UPRC 09-03J JS	512315636	3N	65W	9	NOBLE ENERGY, INC

Exhibit C: Noble Wells

STATE	COUNTY	GMPL RC	Well	GMPL RC NAME	API NUM	TWP	RGE	SEC	OPERATOR NAME
CO	WELD	432124308	422124195	UPRC 09-04J CN	512315637	3N	65W	9	NOBLE ENERGY, INC
CO	WELD	434423308	422124196	UPRC 09-06J CN	512315639	3N	65W	9	NOBLE ENERGY, INC
CO	WELD	432124310	422124196	UPRC 09-06J JS	512315639	3N	65W	9	NOBLE ENERGY, INC
CO	WELD	434423279	422124197	UPRC 09-06J-2 CN	512315937	3N	65W	9	NOBLE ENERGY, INC
CO	WELD	432124313	422124197	UPRC 09-06J-2 JS	512315937	3N	65W	9	NOBLE ENERGY, INC
CO	WELD	432124317	422124199	UPRC 09-09K CN	512316382	3N	66W	9	NOBLE ENERGY, INC
CO	WELD	432124321	422124201	UPRC 09-10K CN	512316378	3N	66W	9	NOBLE ENERGY, INC
CO	WELD	432124325	422124203	UPRC 09-11J CD	512315640	3N	65W	9	NOBLE ENERGY, INC
CO	WELD	432124327	422124204	UPRC 09-11K CN	512315106	3N	66W	9	NOBLE ENERGY, INC
CO	WELD	432124332	422124206	UPRC 09-12J5 CN	512318460	3N	65W	9	NOBLE ENERGY, INC
CO	WELD	432124334	422124207	UPRC 09-12K CN	512315151	3N	66W	9	NOBLE ENERGY, INC
CO	WELD	432124337	422124208	UPRC 09-13J CN	512315641	3N	65W	9	NOBLE ENERGY, INC
CO	WELD	432124336	422124208	UPRC 09-13J JS	512315641	3N	65W	9	NOBLE ENERGY, INC
CO	WELD	432124342	422124210	UPRC 09-14J5 CN	512318461	3N	65W	9	NOBLE ENERGY, INC
CO	WELD	434423306	422124210	UPRC 09-14J5 JS	512318461	3N	65W	9	NOBLE ENERGY, INC
CO	WELD	432124341	422124210	UPRC 09-14J5 SX	512318461	3N	65W	9	NOBLE ENERGY, INC
CO	WELD	432124344	422124211	UPRC 09-14K CN	512315107	3N	66W	9	NOBLE ENERGY, INC
CO	WELD	432124348	422124213	UPRC 09-15K CN	512315410	3N	66W	9	NOBLE ENERGY, INC
CO	WELD	432124352	422124215	UPRC 09-16K CN	512315409	3N	66W	9	NOBLE ENERGY, INC
CO	WELD	432124358	422124218	UPRC 11-08I8 JS	512318018	4N	68W	11	NOBLE ENERGY, INC
CO	WELD	432124360	422124219	UPRC 11-12L CD	512317061	3N	67W	11	NOBLE ENERGY, INC
CO	WELD	432121821	422121674	UPRC 11-13J7 CD	512317060	3N	67W	11	NOBLE ENERGY, INC
CO	WELD	432121794	422121661	UPRC 13-11O CN	512315922	2N	66W	13	NOBLE ENERGY, INC
CO	WELD	432121793	422121661	UPRC 13-11O JS	512315922	2N	66W	13	NOBLE ENERGY, INC
CO	WELD	432121809	422121668	UPRC 13-15O CN	512315923	2N	66W	13	NOBLE ENERGY, INC
CO	WELD	432121813	422121670	UPRC 15-03K CN	512315513	3N	66W	15	NOBLE ENERGY, INC
CO	WELD	432121815	422121671	UPRC 15-05K CN	512315515	3N	66W	15	NOBLE ENERGY, INC
CO	WELD	434423289	422121671	UPRC 15-05K JS	512315515	3N	66W	15	NOBLE ENERGY, INC
CO	WELD	432121817	422121672	UPRC 15-06K CN	512315512	3N	66W	15	NOBLE ENERGY, INC
CO	WELD	432121819	422121673	UPRC 17-03J CN	512315061	3N	65W	17	NOBLE ENERGY, INC
CO	WELD	432121830	422121678	UPRC 17-04J CN	512315046	3N	65W	17	NOBLE ENERGY, INC
CO	WELD	432121832	422121679	UPRC 17-05J5 CN	512317856	3N	65W	17	NOBLE ENERGY, INC
CO	WELD	432121836	422121681	UPRC 17-06J5 CN	512318004	3N	65W	17	NOBLE ENERGY, INC
CO	WELD	432121839	422121682	UPRC 17-09J CN	512315033	3N	65W	17	NOBLE ENERGY, INC
CO	WELD	432121838	422121682	UPRC 17-09J SX	512315033	3N	65W	17	NOBLE ENERGY, INC
CO	WELD	432121841	422121683	UPRC 17-10J CN	512315034	3N	65W	17	NOBLE ENERGY, INC
CO	WELD	432121843	422121684	UPRC 17-11J CN	512315035	3N	65W	17	NOBLE ENERGY, INC

STATE	COUNTY	GMPL RC	Well	GMPL RC NAME	API NUM	TWP	RGE	SEC	OPERATOR NAME
CO	WELD	432121845	422121685	UPRC 17-12J5 CN	512318463	3N	65W	17	NOBLE ENERGY, INC
CO	WELD	432121849	422121687	UPRC 17-13J5 CN	512318462	3N	65W	17	NOBLE ENERGY, INC
CO	WELD	432121853	422121689	UPRC 17-14J CN	512315036	3N	65W	17	NOBLE ENERGY, INC
CO	WELD	432121855	422121690	UPRC 17-15J CN	512315037	3N	65W	17	NOBLE ENERGY, INC
CO	WELD	432121861	422121693	UPRC 17-16J CN	512315038	3N	65W	17	NOBLE ENERGY, INC
CO	WELD	432121863	422121694	UPRC 19-09J CN	512317064	3N	65W	19	NOBLE ENERGY, INC
CO	WELD	432121866	422121695	UPRC 19-09J7 CD	512317858	3N	67W	19	NOBLE ENERGY, INC
CO	WELD	432121865	422121695	UPRC 19-09J7 JS	512317858	3N	65W	19	NOBLE ENERGY, INC
CO	WELD	432121876	422121700	UPRC 19-10J CN	512316996	3N	65W	19	NOBLE ENERGY, INC
CO	WELD	432121868	422121696	UPRC 19-10L CD	512317444	3N	67W	19	NOBLE ENERGY, INC
CO	WELD	432121870	422121697	UPRC 19-15J CN	512315733	3N	65W	19	NOBLE ENERGY, INC
CO	WELD	432121872	422121698	UPRC 19-15L CD	512317445	3N	67W	19	NOBLE ENERGY, INC
CO	WELD	432121874	422121699	UPRC 19-16J CD	512315734	3N	65W	19	NOBLE ENERGY, INC
CO	WELD	432121879	422121701	UPRC 19-16L CD	512317446	3N	67W	19	NOBLE ENERGY, INC
CO	WELD	432121878	422121701	UPRC 19-16L JS	512317446	3N	67W	19	NOBLE ENERGY, INC
CO	WELD	432121881	422121702	UPRC 21-03J CN	512315731	3N	65W	21	NOBLE ENERGY, INC
CO	WELD	432121883	422121703	UPRC 21-04J CN	512314994	3N	65W	21	NOBLE ENERGY, INC
CO	WELD	432121885	422121704	UPRC 21-05J CN	512314993	3N	65W	21	NOBLE ENERGY, INC
CO	WELD	432121887	422121705	UPRC 21-06J CN	512315732	3N	65W	21	NOBLE ENERGY, INC
CO	WELD	432122060	422121951	UPRC 25-12V CD	512316145	1N	68W	25	NOBLE ENERGY, INC
CO	WELD	432122059	422121951	UPRC 25-12V JS	512316145	1N	68W	25	NOBLE ENERGY, INC
CO	WELD	432122111	422121976	UPRC 29-07K CN	512315238	3N	66W	29	NOBLE ENERGY, INC
CO	WELD	432122116	422121978	UPRC 29-09K CN	512315773	3N	66W	29	NOBLE ENERGY, INC
CO	WELD	432122115	422121978	UPRC 29-09K JS	512315773	3N	66W	29	NOBLE ENERGY, INC
CO	WELD	432122119	422121979	UPRC 29-10K CN	512315761	3N	66W	29	NOBLE ENERGY, INC
CO	WELD	432122118	422121979	UPRC 29-10K JS	512315761	3N	66W	29	NOBLE ENERGY, INC
CO	WELD	432122122	422121980	UPRC 29-10P CD	512316436	2N	65W	29	NOBLE ENERGY, INC
CO	WELD	432122121	422121980	UPRC 29-10P JS	512316436	2N	65W	29	NOBLE ENERGY, INC
CO	WELD	432122125	422121981	UPRC 29-15K CN	512315228	3N	66W	29	NOBLE ENERGY, INC
CO	WELD	432122124	422121981	UPRC 29-15K JS	512315228	3N	66W	29	NOBLE ENERGY, INC
CO	WELD	432122128	422121982	UPRC 29-16K CN	512315229	3N	66W	29	NOBLE ENERGY, INC
CO	WELD	432122127	422121982	UPRC 29-16K JS	512315229	3N	66W	29	NOBLE ENERGY, INC
CO	WELD	432122145	422121990	UPRC 31-07K CN	512317616	3N	66W	31	NOBLE ENERGY, INC
CO	WELD	432122150	422121992	UPRC 31-09K CN	512317464	3N	66W	31	NOBLE ENERGY, INC
CO	WELD	432122155	422121994	UPRC 31-10K CN	512317544	3N	66W	31	NOBLE ENERGY, INC
CO	WELD	432122163	422121998	UPRC 33-01M JS	512316103	2N	68W	33	NOBLE ENERGY, INC
CO	WELD	432122167	422122000	UPRC 33-03J CD	512317680	3N	65W	33	NOBLE ENERGY, INC

Exhibit C: Noble Wells

STATE	COUNTY	GMP/RC	Well	GMP/RC NAME	API NUM	TWP	RGE	SEC	OPERATOR NAME
CO	WELD	432122171	422122002	UPRC 33-04J5 CD	512317697	3N	65W	33	NOBLE ENERGY, INC
CO	WELD	432122175	422122004	UPRC 33-05J5 CN	512317698	3N	65W	33	NOBLE ENERGY, INC
CO	WELD	432122179	422122006	UPRC 33-06J5 CN	512317699	3N	65W	33	NOBLE ENERGY, INC
CO	WELD	432122185	422122009	UPRC 33-09J CD	512317700	3N	65W	33	NOBLE ENERGY, INC
CO	WELD	432122187	422122010	UPRC 33-10J5 CD	512317701	3N	65W	33	NOBLE ENERGY, INC
CO	WELD	432122189	422122011	UPRC 33-11J5 CD	512317702	3N	65W	33	NOBLE ENERGY, INC
CO	WELD	432122191	422122012	UPRC 33-12J5 CN	512317703	3N	65W	33	NOBLE ENERGY, INC
CO	WELD	432122193	422122013	UPRC 33-14J5 CD	512317704	3N	65W	33	NOBLE ENERGY, INC
CO	WELD	432122195	422122014	UPRC 33-15J5 CN	512317705	3N	65W	33	NOBLE ENERGY, INC
CO	WELD	432122197	422122015	UPRC 33-16J5 CN	512317706	3N	65W	33	NOBLE ENERGY, INC
CO	WELD	434424772	424424436	UPRC H 17-19 CN	512325176	3N	65W	17	NOBLE ENERGY, INC
CO	WELD	434423794	424423677	UPRC H 17-20 CN	512324317	3N	65W	17	NOBLE ENERGY, INC
CO	WELD	434423796	424423678	UPRC H 17-23 CN	512324220	3N	65W	17	NOBLE ENERGY, INC
CO	WELD	434423798	424423679	UPRC H 17-24 CN	512324310	3N	65W	17	NOBLE ENERGY, INC
CO	WELD	434423800	424423680	UPRC H 17-25 CN	512324319	3N	65W	17	NOBLE ENERGY, INC
CO	WELD	435801922	425801921	UPRC H 17-99HZ NI	512332747	3N	65W	17	NOBLE ENERGY, INC
CO	WELD	432122208	422122020	UPRC H 19-23 CN	512322153	3N	65W	19	NOBLE ENERGY, INC
CO	WELD	435690275	425662425	UPRC H 9-25D CN	512330350	3N	65W	9	NOBLE ENERGY, INC
CO	WELD	435662426	425662425	UPRC H 9-25D JS	512330350	3N	65W	9	NOBLE ENERGY, INC
CO	WELD	435745658	425745657	UPRC P 05-24 CN	512331492	3N	67W	5	NOBLE ENERGY, INC
CO	WELD	435828494	425745657	UPRC P 05-24 JS	512331492	3N	67W	5	NOBLE ENERGY, INC
CO	WELD	435745660	425745659	UPRC P04-33D CN	512331482	3N	67W	4	NOBLE ENERGY, INC
CO	WELD	435828493	425745659	UPRC P04-33D JS	512331482	3N	67W	4	NOBLE ENERGY, INC
CO	WELD	435745656	425745655	UPRC P05-22D CD	512331467	3N	67W	5	NOBLE ENERGY, INC
CO	WELD	435829636	425745655	UPRC P05-22D JS	512331467	3N	67W	5	NOBLE ENERGY, INC
CO	WELD	432122216	422122024	UPRC UU 25-14J1 JS	512320377	1N	68W	25	NOBLE ENERGY, INC
CO	WELD	432122218	422122025	UPRC W 05-10J1 JS	512321904	2N	66W	5	NOBLE ENERGY, INC
CO	WELD	434424774	424424438	UPRR 38 PA U 1 TRUE CN	3				NOBLE ENERGY, INC
CO	WELD	435807385	425807300	UPRR X 13-06 CN	512332949	2N	65W	13	NOBLE ENERGY, INC
CO	WELD	435828634	425807300	UPRR X 13-06 JS	512332949	2N	65W	13	NOBLE ENERGY, INC
CO	WELD	432122241	422122036	UPV 05-02J7 CD	512318665	3N	67W	5	NOBLE ENERGY, INC
CO	WELD	432122257	422122043	UPV 05-07J7 CD	512318035	3N	67W	5	NOBLE ENERGY, INC
CO	WELD	432122361	422122260	UPV 05-08J7 CD	512318552	3N	67W	5	NOBLE ENERGY, INC
CO	WELD	432122369	422122264	UPV 11-14J7 CN	512318036	3N	67W	11	NOBLE ENERGY, INC
CO	WELD	432122375	422122267	UPV 13-08J8 CD	512318515	3N	68W	13	NOBLE ENERGY, INC
CO	WELD	434423310	422122267	UPV 13-08J8 JS	512318515	3N	68W	13	NOBLE ENERGY, INC
CO	WELD	432122478	422122316	UPV 33-01J6 CN	512318026	3N	66W	33	NOBLE ENERGY, INC

Exhibit C: Noble Wells

STATE	COUNTY	COMPLRC	Well	CMPLRC NAME	API NUM	TWP	RGE	SEC	OPERATOR NAME
CO	WELD	432122493	422122323	UPV 33-08J6 CN	512318027	3N	66W	33	NOBLE ENERGY, INC
CO	WELD	435745651	425745650	UPV P05-18D CN	512331476	3N	67W	5	NOBLE ENERGY, INC
CO	WELD	435828495	425745650	UPV P05-18D JS	512331476	3N	67W	5	NOBLE ENERGY, INC
CO	WELD	435745653	425745652	UPV P05-21D CN	512331466	3N	67W	5	NOBLE ENERGY, INC
CO	WELD	435828496	425745652	UPV P05-21D JS	512331466	3N	67W	5	NOBLE ENERGY, INC
CO	WELD	432122502	422122327	VAIL 01 JS	512310698	4N	68W	12	NOBLE ENERGY, INC
CO	WELD	435835276	425835275	VAN PORTFOLIET 36N-3HZ NI	512335830	2N	65W	3	KERR MCGEE O&G ONSHORE LP
CO	WELD	435849378	425849377	VAN PORTFOLIET 38N-10HZ NI	512335833	2N	65W	10	KERR MCGEE OIL & GAS ONSHORE LP
CO	WELD	435806549	425806548	VARRA 39-32 CN	512330932	3N	67W	32	KERR MCGEE O&G ONSHORE LP
CO	WELD	435806550	425806548	VARRA 39-32 JS	512330932	3N	67W	32	KERR MCGEE O&G ONSHORE LP
CO	WELD	432122687	422122578	VARRA COMPANIES 31-06L CD	512316648	3N	67W	31	NOBLE ENERGY, INC
CO	WELD	432122686	422122578	VARRA COMPANIES 31-06L JS	512316648	3N	67W	31	NOBLE ENERGY, INC
CO	WELD	432122515	422122332	VARRA P 31-03J1 JS	512322402	3N	67W	31	NOBLE ENERGY, INC
CO	WELD	432122517	422122333	VARRA P 31-04J1 JS	512322392	3N	67W	31	NOBLE ENERGY, INC
CO	WELD	435813303	425813263	VARRA P31-74HN NI	512333675	3N	67W	31	NOBLE ENERGY, INC
CO	WELD	435813304	425813264	VARRA P31-76HN NI	512333668	3N	67W	31	NOBLE ENERGY, INC
CO	WELD	432122533	422122340	VICTOR 21-23 CD	512322412	2N	66W	23	NOBLE ENERGY, INC
CO	WELD	432122532	422122340	VICTOR 21-23 JS	512322412	2N	66W	24	NOBLE ENERGY, INC
CO	WELD	432122536	422122341	VICTOR USX W 23-04 CD	512311161	2N	66W	23	NOBLE ENERGY, INC
CO	WELD	432122535	422122341	VICTOR USX W 23-04 JS	512311161	2N	66W	24	NOBLE ENERGY, INC
CO	WELD	434423804	424423682	VICTOR USX W 23-05 CN	512324897	2N	66W	23	NOBLE ENERGY, INC
CO	WELD	434423806	424423683	VICTOR USX W 23-06 CN	512324896	2N	66W	23	NOBLE ENERGY, INC
CO	WELD	432122538	422122342	VICTORIA U 01-12J1 JS	512320192	2N	68W	1	NOBLE ENERGY, INC
CO	WELD	435742494	422122343	VICTORIA U 01-14J1 CN	512320202	2N	68W	1	NOBLE ENERGY, INC
CO	WELD	432122540	422122343	VICTORIA U 01-14J1 JS	512320202	2N	68W	1	NOBLE ENERGY, INC
CO	WELD	435663943	422122342	VICTORIA U 1-12J1 CDL	512320192	2N	68W	1	NOBLE ENERGY, INC
CO	WELD	435743699	425743698	VILLAGE 16F-DU	512327137	5N	67W	16	PDC ENERGY INC
CO	WELD	435806019	425806018	VISTA USX WW 33-06 CN	512334064	1N	66W	33	NOBLE ENERGY, INC
CO	WELD	435821504	425806018	VISTA USX WW 33-06 JS	512334064	1N	66W	33	NOBLE ENERGY, INC
CO	WELD	435806021	425806020	VISTA USX WW 33-07D CN	512334060	1N	66W	33	NOBLE ENERGY, INC
CO	WELD	435821506	425806020	VISTA USX WW 33-07D JS	512334060	1N	66W	33	NOBLE ENERGY, INC
CO	WELD	435821508	425806022	VISTA USX WW 33-08 JS	512334062	1N	66W	33	NOBLE ENERGY, INC
CO	WELD	435806023	425806022	VISTA USX WW 33-08D CN	512334062	1N	66W	33	NOBLE ENERGY, INC
CO	WELD	435811889	425811862	VISTA USX WW33-17D CN	512334066	1N	66W	33	NOBLE ENERGY, INC
CO	WELD	435821510	425811862	VISTA USX WW33-17D JS	512334066	1N	66W	33	NOBLE ENERGY, INC

STATE	COUNTRY	CMPLR	Well	CMPLR NAME	API NUM	TWP	RGE	SEC	OPERATOR NAME
CO	WELD	435791037	425791036	VOGL 26-6	512331195	2N	67W	5	KERR MCGEE O&G ONSHORE LP
CO	WELD	435806861	425806860	VONDERLAGE 35-31 CN	512332093	2N	66W	6	KERR MCGEE O&G ONSHORE LP
CO	WELD	435849942	425849941	VONDERLAGE FED 28N-W31HZ	512336017	3N	66W	31	KERR MCGEE O&G ONSHORE LP
CO	WELD	432122556	422122351	VRANJES 34-25 CD	512323295	4N	68W	25	NOBLE ENERGY, INC
CO	WELD	432122558	422122352	VRANJES 44-25 CN	512323306	4N	68W	25	NOBLE ENERGY, INC
CO	WELD	435713599	425713598	VYNCKIER W 29-18 CN	512330219	2N	66W	29	NOBLE ENERGY, INC
CO	WELD	432122560	422122353	WADDLE 24-06L CN	512317536	3N	67W	24	NOBLE ENERGY, INC
CO	WELD	432122568	422122357	WAGNER RED VV 22-07 CD	512316667	1N	67W	22	NOBLE ENERGY, INC
CO	WELD	432122570	422122358	WAGNER RED VV 22-08 CD	512316668	1N	67W	22	NOBLE ENERGY, INC
CO	WELD	434404333	424404158	WAKEFIELD 41-01 CD	512329975	1N	66W	1	NOBLE ENERGY, INC
CO	WELD	435813400	425813399	WALTERS 25-18	512333601	2N	65W	18	KERR-MCGEE OIL & GAS ONSHORE LP
CO	WELD	435813404	425813403	WALTERS 28-18 CN	512333600	2N	65W	18	KERR-MCGEE OIL & GAS ONSHORE LP
CO	WELD	435821775	425813403	WALTERS 28-18 JS	512333600	2N	65W	18	KERR-MCGEE OIL & GAS ONSHORE LP
CO	WELD	435815599	425815598	WANDELL 0-4-7 CNJ	512331210	2N	67W	7	ENCANA OIL & GAS (USA) INC
CO	WELD	435794379	425794378	WANDELL 0-6-7 CD	512326120	2N	67W	7	ENCANA OIL & GAS (USA) INC
CO	WELD	435850800	425794378	WANDELL 0-6-7 NI	512326120	2N	67W	7	ENCANA OIL & GAS (USA) INC
CO	WELD	435815714	425815713	WANDELL 2-0-7 CNJ	512331220	2N	67W	6	ENCANA OIL & GAS (USA) INC
CO	WELD	435794382	425794381	WANDELL 2-8-7 CN	512331040	2N	67W	7	ENCANA OIL & GAS (USA) INC
CO	WELD	435807112	425794381	WANDELL 2-8-7 JS	512331040	2N	67W	7	ENCANA OIL & GAS (USA) INC
CO	WELD	435746587	425662429	WANDELL 4-0-7 CN	512326121	2N	67W	6	ENCANA OIL & GAS USA INC
CO	WELD	435662430	425662429	WANDELL 4-0-7 JSD	512326121	2N	67W	7	ENCANA OIL & GAS USA INC
CO	WELD	435806837	425806836	WANDELL 6-0-7 CN	512332467	2N	67W	6	ENCANA OIL & GAS (USA) INC
CO	WELD	435812097	425806836	WANDELL 6-0-7 JS	512332467	2N	67W	6	ENCANA OIL & GAS (USA) INC
CO	WELD	434408726	424408626	WANDELL C UNIT 1 J	512310629	2N	67W	7	ENCANA OIL & GAS USA INC
CO	WELD	434408727	424408627	WANDELL E UNIT 1 J	512310628	2N	67W	7	ENCANA OIL & GAS USA INC
CO	WELD	432122708	422122587	WARD 30-01 J CN	512315004	3N	65W	30	NOBLE ENERGY, INC
CO	WELD	432122713	422122589	WARDELL 12-18 CN	512316366	3N	65W	18	NOBLE ENERGY, INC
CO	WELD	432122712	422122589	WARDELL 12-18 JS	512316366	3N	65W	18	NOBLE ENERGY, INC
CO	WELD	434408729	424408629	WARDELL 1-7 J	512322645	3N	65W	7	ENCANA OIL & GAS USA INC
CO	WELD	432122716	422122590	WARDELL 18-03J CN	512314984	3N	65W	18	NOBLE ENERGY, INC
CO	WELD	432122715	422122590	WARDELL 18-03J JS	512314984	3N	65W	18	NOBLE ENERGY, INC
CO	WELD	432122718	422122591	WARDELL 18-06J CN	512314985	3N	65W	18	NOBLE ENERGY, INC
CO	WELD	435689692	422122591	WARDELL 18-06J JS	512314985	3N	65W	18	NOBLE ENERGY, INC
CO	WELD	432122720	422122592	WARDELL 18-11J CN	512315729	3N	65W	18	NOBLE ENERGY, INC

STATE	COUNTY	CMPLRC	Well	CMPLRC NAME	API NUM	TWP	RGE	SEC	OPERATOR NAME
CO	WELD	432122722	422122593	WARDELL 18-12J CN	512314986	3N	65W	18	NOBLE ENERGY, INC
CO	WELD	432122725	422122594	WARDELL 18-13J CN	512314987	3N	65W	18	NOBLE ENERGY, INC
CO	WELD	432122724	422122594	WARDELL 18-13J JS	512314987	3N	65W	18	NOBLE ENERGY, INC
CO	WELD	432122727	422122595	WARDELL 18-14J CN	512315730	3N	65W	18	NOBLE ENERGY, INC
CO	WELD	435774789	425774687	WARDELL 20-41 CD	512317097	3N	65W	20	NOBLE ENERGY, INC
CO	WELD	435774776	425774675	WARDELL 20-44 CD	512317098	3N	65W	20	NOBLE ENERGY, INC
CO	WELD	435777973	425777873	WARDELL 20-45 CN	512323988	3N	65W	20	NOBLE ENERGY, INC
CO	WELD	435676111	425676110	WARDELL 21-20 CN	512325885	3N	65W	20	KERR MCGEE O&G ONSHORE LP
CO	WELD	435794400	425676110	WARDELL 21-20 JS	512325885	3N	65W	20	KERR MCGEE O&G ONSHORE LP
CO	WELD	435829769	425829768	WARDELL 26N-29HZ NI	512335111	3N	65W	28	KERR MCGEE O&G ONSHORE LP
CO	WELD	435778261	425778161	WARDELL 27-29 CN	512327396	3N	65W	20	KERR MCGEE O&G ONSHORE LP
CO	WELD	435830607	425830606	WARDELL 28N-20HZ NI	512335136	3N	65W	20	KERR MCGEE O&G ONSHORE LP
CO	WELD	435676593	425676592	WARDELL 29-20 CN	512325886	3N	65W	17	KERR MCGEE O&G ONSHORE LP
CO	WELD	435682973	425676592	WARDELL 29-20 J	512325886	3N	65W	20	KERR MCGEE O&G ONSHORE LP
CO	WELD	435662315	425662314	WARDELL 35-29 CN	512325834	3N	65W	29	KERR MCGEE O&G ONSHORE LP
CO	WELD	435805514	425662314	WARDELL 35-29 JS	512325834	3N	65W	29	KERR MCGEE O&G ONSHORE LP
CO	WELD	435662309	425662307	WARDELL 37-29 CN	512325832	3N	65W	29	KERR MCGEE O&G ONSHORE LP
CO	WELD	435662304	425662303	WARDELL 40-29 CN	512326229	3N	65W	28	KERR MCGEE O&G ONSHORE LP
CO	WELD	434408730	424408630	WARDELL 44-7 J	512321969	3N	65W	7	ENCANA OIL & GAS USA INC
CO	WELD	434408731	424408631	WARDELL 6-4-7 CD	512327291	3N	65W	7	ENCANA OIL & GAS USA INC
CO	WELD	434408732	424408632	WARDELL 6-8-7 CNJ	512324166	3N	65W	7	ENCANA OIL & GAS USA INC
CO	WELD	434408733	424408633	WARDELL 7 A-1	512317602	3N	65W	7	ENCANA OIL & GAS USA INC
CO	WELD	434408734	424408634	WARDELL 7 A-2	512317609	3N	65W	7	ENCANA OIL & GAS USA INC
CO	WELD	434408735	424408635	WARDELL 7 A-3	512317610	3N	65W	7	ENCANA OIL & GAS USA INC
CO	WELD	435675406	425675404	WARDELL H 17-33 CN	512327021	3N	65W	17	NOBLE ENERGY, INC
CO	WELD	435675405	425675404	WARDELL H 17-33 J	512327021	3N	65W	17	NOBLE ENERGY, INC
CO	WELD	432122733	422122597	WARDELL H 18-01J CN	512307333	3N	65W	18	NOBLE ENERGY, INC
CO	WELD	432122732	422122597	WARDELL H 18-01J JS	512307333	3N	65W	18	NOBLE ENERGY, INC
CO	WELD	432122736	422122598	WARDELL H 18-02 CN	512315855	3N	65W	18	NOBLE ENERGY, INC
CO	WELD	432122739	422122599	WARDELL H 18-04J CN	512315892	3N	65W	18	NOBLE ENERGY, INC
CO	WELD	432122738	422122599	WARDELL H 18-04J JS	512315892	3N	65W	18	NOBLE ENERGY, INC
CO	WELD	432122742	422122600	WARDELL H 18-08 CN	512315857	3N	65W	18	NOBLE ENERGY, INC
CO	WELD	432122741	422122600	WARDELL H 18-08 NI	512315857	3N	65W	18	NOBLE ENERGY, INC
CO	WELD	432122744	422122601	WARDELL H 18-09 CD	512315858	3N	65W	18	NOBLE ENERGY, INC
CO	WELD	434423320	422122601	WARDELL H 18-09 NB	512315858	3N	65W	18	NOBLE ENERGY, INC
CO	WELD	432122746	422122602	WARDELL H 18-10 CD	512315859	3N	65W	18	NOBLE ENERGY, INC
CO	WELD	434423318	422122602	WARDELL H 18-10 NB	512315859	3N	65W	18	NOBLE ENERGY, INC

Exhibit C: Noble Wells

STATE	COUNTY	COMPL RC	Well	COMPL RC NAME	AP NUM	TWP	RGE	SEC	OPERATOR NAME
CO	WELD	432122748	422122603	WARDELL H 18-15 CD	512315860	3N	65W	18	NOBLE ENERGY, INC
CO	WELD	434423319	422122603	WARDELL H 18-15 NB	512315860	3N	65W	18	NOBLE ENERGY, INC
CO	WELD	432122750	422122604	WARDELL H 18-16J JS	512320344	3N	65W	18	NOBLE ENERGY, INC
CO	WELD	434446426	424446255	WARDELL H 18-18 CN	512326051	3N	65W	18	NOBLE ENERGY, INC
CO	WELD	435676863	424446213	WARDELL H 18-20 CN	512326200	3N	65W	18	NOBLE ENERGY, INC
CO	WELD	434446342	424446213	WARDELL H 18-20 JS	512326200	3N	65W	18	NOBLE ENERGY, INC
CO	WELD	432122753	422122605	WARDELL H 19-02J CN	512315893	3N	65W	19	NOBLE ENERGY, INC
CO	WELD	432122752	422122605	WARDELL H 19-02J JS	512315893	3N	65W	19	NOBLE ENERGY, INC
CO	WELD	432122755	422122606	WARDELL H 19-03 CD	512315887	3N	65W	19	NOBLE ENERGY, INC
CO	WELD	434423321	422122606	WARDELL H 19-03 NB	512315887	3N	65W	19	NOBLE ENERGY, INC
CO	WELD	432122758	422122607	WARDELL H 19-03J CN	512307332	3N	65W	19	NOBLE ENERGY, INC
CO	WELD	432122757	422122607	WARDELL H 19-03J JS	512307332	3N	65W	19	NOBLE ENERGY, INC
CO	WELD	432122760	422122608	WARDELL H 19-04 CD	512315888	3N	65W	19	NOBLE ENERGY, INC
CO	WELD	434423322	422122608	WARDELL H 19-04 NB	512315888	3N	65W	19	NOBLE ENERGY, INC
CO	WELD	432122762	422122609	WARDELL H 19-11 CD	512315862	3N	65W	19	NOBLE ENERGY, INC
CO	WELD	432122765	422122610	WARDELL H 19-13 CD	512315864	3N	65W	19	NOBLE ENERGY, INC
CO	WELD	432122764	422122610	WARDELL H 19-13 NI	512315864	3N	65W	19	NOBLE ENERGY, INC
CO	WELD	432122767	422122611	WARDELL H 19-14 CD	512315865	3N	65W	19	NOBLE ENERGY, INC
CO	WELD	432122769	422122612	WARDELL H 19-20 CN	512322369	3N	65W	19	NOBLE ENERGY, INC
CO	WELD	434424778	424424442	WARDELL H 19-24 CN	512325989	3N	65W	19	NOBLE ENERGY, INC
CO	WELD	435815903	424424442	WARDELL H 19-24 JS	512325989	3N	65W	19	NOBLE ENERGY, INC
CO	WELD	435745683	425745682	WARDELL H 19-32D CN	512331411	3N	65W	19	NOBLE ENERGY, INC
CO	WELD	435807025	425745682	WARDELL H 19-32D JS	512331411	3N	65W	19	NOBLE ENERGY, INC
CO	WELD	435745685	425745684	WARDELL H 19-33D	512331413	3N	65W	19	NOBLE ENERGY, INC
CO	WELD	435791503	425791502	WARDELL PC H20-24 CN	512329604	3N	65W	20	NOBLE ENERGY, INC
CO	WELD	435813617	425813616	WARNER 23-18	512333488	2N	65W	18	KERR-MCGEE OIL & GAS ONSHORE LP
CO	WELD	435813620	425813619	WARNER 32-18	512333427	2N	65W	18	KERR-MCGEE OIL & GAS ONSHORE LP
CO	WELD	435813623	425813622	WARNER 33-18	512333499	2N	65W	18	KERR-MCGEE OIL & GAS ONSHORE LP
CO	WELD	435813626	425813625	WARNER 35-18	512333492	2N	65W	19	KERR-MCGEE OIL & GAS ONSHORE LP
CO	WELD	435801194	424404160	WARNER 42-09D CN	512322673	5N	67W	9	NOBLE ENERGY, INC
CO	WELD	434404337	424404160	WARNER 42-09D JS	512322673	5N	67W	9	NOBLE ENERGY, INC
CO	WELD	435801021	424424443	WARNER USX N 09-23 CN	512324982	5N	67W	9	NOBLE ENERGY, INC
CO	WELD	434424779	424424443	WARNER USX N 09-23 JS	512324982	5N	67W	9	NOBLE ENERGY, INC
CO	WELD	434404339	424404161	WARNER W 13-09 CD	512323626	2N	66W	13	NOBLE ENERGY, INC

Exhibit C: Noble Wells

STATE	COUNTY	COMPLR	Well	CMPLR NAME	API NUM	TWP	RGE	SEC	OPERATOR NAME
CO	WELD	434424780	424424444	WARNER W 13-10 CN	512324674	2N	66W	13	NOBLE ENERGY, INC
CO	WELD	434404341	424404162	WARNER W 13-16 CN	512323625	2N	66W	13	NOBLE ENERGY, INC
CO	WELD	435662685	425662684	WARNER W 13-24 JS	512325505	2N	66W	13	NOBLE ENERGY, INC
CO	WELD	435805477	425805378	WARNER W13-11 CN	512333346	2N	66W	13	NOBLE ENERGY, INC
CO	WELD	435816027	425805378	WARNER W13-11 JS	512333346	2N	66W	13	NOBLE ENERGY, INC
CO	WELD	432122778	422122616	WARREN 29-09L CD	512317549	3N	67W	29	NOBLE ENERGY, INC
CO	WELD	432122777	422122616	WARREN 29-09L JS	512317549	3N	67W	29	NOBLE ENERGY, INC
CO	WELD	432122780	422122617	WARREN 29-10L CD	512317619	3N	67W	29	NOBLE ENERGY, INC
CO	WELD	432122783	422122618	WARREN 29-16L CN	512317600	3N	67W	29	NOBLE ENERGY, INC
CO	WELD	432122782	422122618	WARREN 29-16L JS	512317600	3N	67W	29	NOBLE ENERGY, INC
CO	WELD	432122796	422122624	WATADA RED WW 19-04D JS	512316643	1N	66W	19	NOBLE ENERGY, INC
CO	WELD	435777971	425777871	WC LAND 28-24 CD	512323862	4N	68W	28	NOBLE ENERGY, INC
CO	WELD	435777970	425777870	WC LAND 28-32 CD	512323989	4N	68W	28	NOBLE ENERGY, INC
CO	WELD	435751445	425751444	WCLI UX S 33-01P CN	512331533	4N	68W	33	NOBLE ENERGY, INC
CO	WELD	435751447	425751446	WCLI UX S 33-02P CN	512331525	4N	68W	33	NOBLE ENERGY, INC
CO	WELD	435790898	425790897	WCLI UX S 33-15P CN	512331524	4N	68W	33	NOBLE ENERGY, INC
CO	WELD	435690322	425690321	WCLI UX S 33-16C CN	512325587	4N	68W	33	NOBLE ENERGY, INC
CO	WELD	432123042	422122919	WCR 41-05 CD	512322670	3N	67W	5	NOBLE ENERGY, INC
CO	WELD	432123041	422122919	WCR 41-05 JS	512322670	3N	67W	5	NOBLE ENERGY, INC
CO	WELD	432123044	422122920	WEBB 32-02J5 CN	512318186	3N	65W	32	NOBLE ENERGY, INC
CO	WELD	432123046	422122921	WEBB 32-09J5 CN	512318185	3N	65W	32	NOBLE ENERGY, INC
CO	WELD	432123048	422122922	WEBB 32-10J5 CN	512318158	3N	65W	32	NOBLE ENERGY, INC
CO	WELD	432123050	422122923	WEBB 32-15J5 CN	512317783	3N	65W	32	NOBLE ENERGY, INC
CO	WELD	432123052	422122924	WEBB 32-16J5 CD	512318159	3N	65W	32	NOBLE ENERGY, INC
CO	WELD	434423808	424423684	WEBB H 32-07 CN	512324866	3N	65W	32	NOBLE ENERGY, INC
CO	WELD	435688387	425688385	WEBB X 05-27D CN	512329574	2N	65W	5	NOBLE ENERGY, INC
CO	WELD	435774013	425774012	WEBBER 18-4 CN	512330967	3N	66W	4	KERR MCGEE O&G ONSHORE LP
CO	WELD	435774021	425774020	WEBBER 31-4 CN	512330901	3N	66W	4	KERR MCGEE O&G ONSHORE LP
CO	WELD	432123058	422122927	WEBBER L 04-05 CD	512315135	3N	66W	4	NOBLE ENERGY, INC
CO	WELD	432123060	422122928	WEBBER L 04-06 CD	512315136	3N	66W	4	NOBLE ENERGY, INC
CO	WELD	435833531	425833530	WEICHEL 26N-11HZ NI	512335355	2N	65W	11	KERR MCGEE O&G ONSHORE LP
CO	WELD	435833534	425833533	WEICHEL 26N-15HZ NI	512335284	2N	65W	14	KERR MCGEE O&G ONSHORE LP
CO	WELD	435743701	425743700	WEICHEL 33-14 CN	512330404	2N	65W	14	KERR MCGEE O&G ONSHORE LP
CO	WELD	435833538	425833537	WEICHEL 34C-11HZ CD	512335285	2N	65W	10	KERR MCGEE O&G ONSHORE LP
CO	WELD	435744742	425744741	WEICHEL 41-14	512330391	2N	65W	13	KERR-MCGEE OIL & GAS ONSHORE LP
CO	WELD	432123327	422123221	WFL H 18-01J JS	512321040	3N	65W	18	NOBLE ENERGY, INC

Exhibit C: Noble Wells

STATE	COUNTY	GMPL ID	Well	GMPL RC NAME	API NUM	TWP	RGE	SEC	OPERATOR NAME
CO	WELD	432123329	422123222	WFL H 18-08J1 JS	512321045	3N	65W	18	NOBLE ENERGY, INC
CO	WELD	432123332	422123223	WFL H 18-14J1 CN	512320406	3N	65W	18	NOBLE ENERGY, INC
CO	WELD	432123331	422123223	WFL H 18-14J1 JS	512320406	3N	65W	18	NOBLE ENERGY, INC
CO	WELD	432123335	422123224	WFL H 18-21 J1 CD	512320404	3N	65W	18	NOBLE ENERGY, INC
CO	WELD	432123334	422123224	WFL H 18-21 J1 JS	512320404	3N	65W	18	NOBLE ENERGY, INC
CO	WELD	432123338	422123225	WFL H 18-24J1 CD	512320405	3N	65W	18	NOBLE ENERGY, INC
CO	WELD	432123337	422123225	WFL H 18-24J1 JS	512320405	3N	65W	18	NOBLE ENERGY, INC
CO	WELD	432123340	422123226	WFL H 19-05J1 DK	512321833	3N	65W	19	NOBLE ENERGY, INC
CO	WELD	435818324	422123226	WFL H 19-05J1 JS	512321833	3N	65W	19	NOBLE ENERGY, INC
CO	WELD	434408936	424408836	WHITESIDE 1 CDL	512307149	2N	65W	2	KERR MCGEE O&G ONSHORE LP
CO	WELD	434408937	424408837	WHITESIDE 1 J	512307149	2N	65W	2	KERR MCGEE O&G ONSHORE LP
CO	WELD	434408938	424408838	WHITESIDE 23-2 CDL	512321088	2N	65W	2	KERR MCGEE O&G ONSHORE LP
CO	WELD	434408939	424408839	WHITESIDE 23-2 DAK	512321088	2N	65W	2	KERR MCGEE O&G ONSHORE LP
CO	WELD	434409040	424408940	WHITESIDE 23-2 J	512321088	2N	65W	2	KERR MCGEE O&G ONSHORE LP
CO	WELD	434409047	424408947	WIEDEMAN 31-21 CD	512320271	5N	67W	21	PDC ENERGY, INC
CO	WELD	435807772	425807771	WILDFLOWER 23-27 CN	512332177	2N	68W	27	KERR MCGEE O&G ONSHORE LP
CO	WELD	435807775	425807774	WILDFLOWER 33-27 CN	512332142	2N	68W	27	KERR MCGEE O&G ONSHORE LP
CO	WELD	435816043	425807774	WILDFLOWER 33-27 JS	512332142	2N	68W	27	KERR MCGEE O&G ONSHORE LP
CO	WELD	435807779	425807777	WILDFLOWER 35-27 CN	512332143	2N	68W	27	KERR MCGEE O&G ONSHORE LP
CO	WELD	435807787	425807786	WILDFLOWER 36-27 CN	512332144	2N	68W	27	KERR MCGEE O&G ONSHORE LP
CO	WELD	435812084	425807786	WILDFLOWER 36-27 JS	512332144	2N	68W	27	KERR MCGEE O&G ONSHORE LP
CO	WELD	435688444	425688443	WILLARD STATE X 36-05 CN	512325443	2N	65W	36	NOBLE ENERGY, INC
CO	WELD	435689815	425688443	WILLARD STATE X 36-05 JSD	512325443	2N	65W	36	NOBLE ENERGY, INC
CO	WELD	435662687	425662686	WILLARD STATE X 36-3 JS	512325442	2N	65W	36	NOBLE ENERGY, INC
CO	WELD	434409082	424408982	WILLIAM 1 J	512310524	3N	66W	18	ANADARKO PETROLEUM CORP
CO	WELD	434409083	424408983	WILLIAM 2 J	512311063	3N	66W	18	KERR MCGEE O&G ONSHORE LP
CO	WELD	435777245	425777145	WILSON 1 CD	512307954	4N	68W	23	NOBLE ENERGY, INC
CO	WELD	432123520	422123309	WILSON 14-25 CD	512323294	4N	68W	25	NOBLE ENERGY, INC
CO	WELD	435777402	425777302	WILSON 23-13 CN	512323039	4N	68W	23	NOBLE ENERGY, INC
CO	WELD	435777401	425777301	WILSON 23-42 CN	512322329	4N	68W	23	NOBLE ENERGY, INC
CO	WELD	435777403	425777303	WILSON 23-43 CN	512323070	4N	68W	23	NOBLE ENERGY, INC
CO	WELD	435777404	425777304	WILSON 23-45 CD	512323781	4N	68W	23	NOBLE ENERGY, INC
CO	WELD	432123522	422123310	WILSON 24-25 CD	512323293	4N	68W	25	NOBLE ENERGY, INC
CO	WELD	434423861	424423710	WILSON RCH USX S 25-19 CN	512324721	4N	68W	25	NOBLE ENERGY, INC
CO	WELD	434423860	424423710	WILSON RCH USX S 25-19 JS	512324721	4N	68W	25	NOBLE ENERGY, INC
CO	WELD	432123527	422123312	WINFREY 41-11 CN	512322388	1N	68W	11	NOBLE ENERGY, INC

Exhibit C: Noble Wells

STATE	COUNTRY	GMPLRG	Well	GMPLRG NAME	API NUM	TWP	RGE	SEC	OPERATOR NAME
CO	WELD	432123526	422123312	WINFREY 41-11 JS	512322388	1N	68W	11	NOBLE ENERGY, INC
CO	WELD	435774001	425774000	WITTEMYER 40-2 CN	512330871	2N	67W	1	KERR MCGEE O&G ONSHORE LP
CO	WELD	435774004	425774003	WITTEMYER 41-2 CN	512330877	2N	67W	1	KERR MCGEE O&G ONSHORE LP
CO	WELD	432123639	422123537	WOOLLEY 34-11M CD	512316179	2N	68W	34	NOBLE ENERGY, INC
CO	WELD	432123638	422123537	WOOLLEY 34-11M JS	512316179	2N	68W	34	NOBLE ENERGY, INC
CO	WELD	432123642	422123538	WOOLLEY U 34-13JI CN	512321043	2N	68W	34	NOBLE ENERGY, INC
CO	WELD	432123641	422123538	WOOLLEY U 34-13JI JS	512321043	2N	68W	34	NOBLE ENERGY, INC
CO	WELD	434404365	424404174	WRIGHT 31-21 DK	512324037	1N	67W	21	NOBLE ENERGY, INC
CO	WELD	432123652	422123542	WRIGHT USX UU 11-05 CN	512314401	1N	68W	11	NOBLE ENERGY, INC
CO	WELD	432123651	422123542	WRIGHT USX UU 11-05 DK	512314401	1N	68W	11	NOBLE ENERGY, INC
CO	WELD	432123650	422123542	WRIGHT USX UU 11-05 JS	512314401	1N	68W	11	NOBLE ENERGY, INC
CO	WELD	434409250	424409150	XCEL 23-11 CN	512324115	3N	67W	11	ANADARKO PETROLEUM CORP
CO	WELD	435829351	425829350	XCEL 34-27	512335194	1N	67W	34	KERR-MCGEE OIL & GAS ONSHORE LP
CO	WELD	435829356	425829355	XCEL 35-27	512335193	1N	67W	27	KERR-MCGEE OIL & GAS ONSHORE LP
CO	WELD	435829360	425829359	XCEL 36-27	512335191	1N	67W	27	KERR-MCGEE OIL & GAS ONSHORE LP
CO	WELD	432123758	422123591	YAMAGUCHI P 27-16 CD	512315591	3N	67W	27	NOBLE ENERGY, INC
CO	WELD	434409255	424409155	ZABKA 23-15 CN	512324700	4N	67W	15	ANADARKO PETROLEUM CORP
CO	WELD	432123784	422123601	ZARLENGO 01-29 DK	512314409	1N	67W	29	NOBLE ENERGY, INC
CO	WELD	432123783	422123601	ZARLENGO 01-29 JS	512314409	1N	67W	29	NOBLE ENERGY, INC
CO	WELD	432123786	422123602	ZARLENGO 02-29D DK	512316500	1N	67W	29	NOBLE ENERGY, INC
CO	WELD	432123788	422123603	ZEILER 31-07 CN	512322413	5N	67W	7	NOBLE ENERGY, INC
CO	WELD	434404367	424404175	ZIMMERMAN 13-17 JS	512324026	5N	67W	17	NOBLE ENERGY, INC
CO	WELD	434409257	424409157	ZIMMERMAN 14-17 CD	512321351	5N	67W	17	PDC ENERGY, INC
CO	WELD	434409258	424409158	ZIMMERMAN 23-17	512320448	5N	67W	17	PDC ENERGY, INC
CO	WELD	434404369	424404176	ZIMMERMAN 24-17 CD	512324027	5N	67W	17	NOBLE ENERGY, INC
CO	WELD	432129874	422129694	ANSCHUTZ 01 JS	512307811	1N	65W	8	NOBLE ENERGY, INC
CO	WELD	432129876	422129695	ANSCHUTZ 02 JS	512307956	1N	65W	8	NOBLE ENERGY, INC
CO	WELD	432132029	422131923	BELL L 12-01 CN	512315703	3N	66W	12	NOBLE ENERGY, INC
CO	WELD	432132032	422131924	BELL L 12-02 CN	512315704	3N	66W	12	NOBLE ENERGY, INC
CO	WELD	432132035	422131925	BELL L 12-03 CN	512315705	3N	66W	12	NOBLE ENERGY, INC
CO	WELD	432132037	422131926	BELL L 12-05 CD	512315707	3N	66W	12	NOBLE ENERGY, INC
CO	WELD	432132039	422131927	BELL L 12-06 CD	512315708	3N	66W	12	NOBLE ENERGY, INC
CO	WELD	432132041	422131928	BELL L 12-07 CD	512315709	3N	66W	12	NOBLE ENERGY, INC
CO	WELD	432106927	422106857	BELL L 12-09 CD	512315711	3N	66W	12	NOBLE ENERGY, INC
CO	WELD	432132043	422131929	BELL L 12-11 CD	512315713	3N	66W	12	NOBLE ENERGY, INC

Exhibit C: Noble Wells

STATE	COUNTY	CMPLRC	Well	CMPLRC NAME	API NUM	TWP	RGE	SEC	OPERATOR NAME
CO	WELD	432132045	422131930	BELL L 12-13 CD	512315715	3N	66W	12	NOBLE ENERGY, INC
CO	WELD	432132047	422131931	BELL L 12-14 CD	512315716	3N	66W	12	NOBLE ENERGY, INC
CO	WELD	432106929	422106858	BELL L 12-15 CN	512315717	3N	66W	12	NOBLE ENERGY, INC
CO	WELD	432106931	422106859	BELL L 12-16 CD	512315718	3N	66W	12	NOBLE ENERGY, INC
CO	WELD	432132050	422131932	BELL L 12-18 CD	512315849	3N	66W	12	NOBLE ENERGY, INC
CO	WELD	432132049	422131932	BELL L 12-18 NI	512315849	3N	66W	12	NOBLE ENERGY, INC
CO	WELD	432132052	422131933	BELL L 12-20 CD	512315850	3N	66W	12	NOBLE ENERGY, INC
CO	WELD	432132054	422131934	BELL L 12-21 CD	512315851	3N	66W	12	NOBLE ENERGY, INC
CO	WELD	432132057	422131935	BELL L 12-22 CN	512315852	3N	66W	12	NOBLE ENERGY, INC
CO	WELD	435663207	425663206	BELL L 12-30 CN	512326774	3N	66W	1	NOBLE ENERGY, INC
CO	WELD	435668906	425663206	BELL L 12-30 JSD	512326774	3N	66W	1	NOBLE ENERGY, INC
CO	WELD	432125278	422125156	BRATTAIN 01 CN	512307344	3N	66W	12	NOBLE ENERGY, INC
CO	WELD	432125277	422125156	BRATTAIN 01 JS	512307344	3N	66W	12	NOBLE ENERGY, INC
CO	WELD	432106942	422106864	BRATTAIN 02 CN	512315047	3N	66W	12	NOBLE ENERGY, INC
CO	WELD	432106943	422106864	BRATTAIN 02 JS	512315047	3N	66W	12	NOBLE ENERGY, INC
CO	WELD	432125281	422125157	BRATTAIN L 12-01J CN	512315721	3N	66W	12	NOBLE ENERGY, INC
CO	WELD	432125280	422125157	BRATTAIN L 12-01J JS	512315721	3N	66W	12	NOBLE ENERGY, INC
CO	WELD	432125283	422125158	BRATTAIN L 12-01J JS	512320965	3N	66W	12	NOBLE ENERGY, INC
CO	WELD	432125286	422125159	BRATTAIN L 12-02J CN	512315722	3N	66W	12	NOBLE ENERGY, INC
CO	WELD	432125285	422125159	BRATTAIN L 12-02J JS	512315722	3N	66W	12	NOBLE ENERGY, INC
CO	WELD	432125288	422125160	BRATTAIN L 12-02J JS	512320437	3N	66W	12	NOBLE ENERGY, INC
CO	WELD	432125290	422125161	BRATTAIN L 12-03J JS	512321547	3N	66W	12	NOBLE ENERGY, INC
CO	WELD	432125293	422125162	BRATTAIN L 12-04J CD	512319758	3N	66W	12	NOBLE ENERGY, INC
CO	WELD	432125292	422125162	BRATTAIN L 12-04J JS	512319758	3N	66W	12	NOBLE ENERGY, INC
CO	WELD	432125295	422125163	BRATTAIN L 12-05J JS	512320951	3N	66W	12	NOBLE ENERGY, INC
CO	WELD	432125297	422125164	BRATTAIN L 12-06J JS	512319775	3N	66W	12	NOBLE ENERGY, INC
CO	WELD	432125299	422125165	BRATTAIN L 12-07J JS	512321541	3N	66W	12	NOBLE ENERGY, INC
CO	WELD	432125667	422125505	BRATTAIN L 12-08J CN	512320477	3N	66W	12	NOBLE ENERGY, INC
CO	WELD	432125666	422125505	BRATTAIN L 12-08J JS	512320477	3N	66W	12	NOBLE ENERGY, INC
CO	WELD	432125664	422125504	BRATTAIN L 12-10J CD	512320979	3N	66W	12	NOBLE ENERGY, INC
CO	WELD	434422893	422125504	BRATTAIN L 12-10J JS	512320979	3N	66W	12	NOBLE ENERGY, INC
CO	WELD	432125672	422125507	BRATTAIN L 12-12J CD	512319646	3N	66W	12	NOBLE ENERGY, INC
CO	WELD	432125671	422125507	BRATTAIN L 12-12J JS	512319646	3N	66W	12	NOBLE ENERGY, INC
CO	WELD	432125674	422125508	BRATTAIN L 12-14J JS	512321546	3N	66W	12	NOBLE ENERGY, INC
CO	WELD	432106945	422106865	BRATTAIN L 12-15D JS	512319673	3N	66W	12	NOBLE ENERGY, INC
CO	WELD	432106947	422106866	BRATTAIN L 12-16J JS	512320964	3N	66W	12	NOBLE ENERGY, INC

Exhibit C: Noble Wells

STATE	COUNTY	CMPLE RC	Well	CMPLE RC NAME	API NUM	TWP	RGE	SEC	OPERATOR NAME
CO	WELD	432125677	422125509	BRATTAIN MABEL UNIT 01 CD	512308050	3N	66W	20	NOBLE ENERGY, INC
CO	WELD	435712070	425712069	GRAZNAK 32-11 CN	512329592	3N	66W	10	KERR MCGEE O&G ONSHORE LP
CO	WELD	435712495	425712494	GRAZNAK 39-11 CN	512329585	3N	66W	11	KERR MCGEE O&G ONSHORE LP
CO	WELD	435712497	425712496	GRAZNAK 40-11 CN	512329575	3N	66W	11	KERR MCGEE O&G ONSHORE LP
CO	WELD	434440428	424446256	GREEN XX 08-03 DK	512323717	1N	65W	8	NOBLE ENERGY, INC
CO	WELD	435674737	424446256	GREEN XX 08-03 J	512323717	1N	65W	8	NOBLE ENERGY, INC
CO	WELD	434423005	424403844	GREEN XX 08-04 DK	512323718	1N	65W	8	NOBLE ENERGY, INC
CO	WELD	434404013	424403844	GREEN XX 08-04 JS	512323718	1N	65W	8	NOBLE ENERGY, INC
CO	WELD	435664343	424424138	GREEN XX 08-05 DK	512323719	1N	65W	8	NOBLE ENERGY, INC
CO	WELD	434423565	424423400	GREEN XX 08-06 DK	512323716	1N	65W	8	NOBLE ENERGY, INC
CO	WELD	432129822	422129671	MATHEWS 02 JS	512307726	1N	66W	14	NOBLE ENERGY, INC
CO	WELD	432129824	422129672	MATHEWS WW 14-02J JS	512317474	1N	66W	14	NOBLE ENERGY, INC
CO	WELD	432129827	422129673	MATHEWS WW 14-04 CD	512317506	1N	66W	14	NOBLE ENERGY, INC
CO	WELD	432130222	422130037	MATHEWS WW 14-05 CN	512317507	1N	66W	14	NOBLE ENERGY, INC
CO	WELD	432130224	422130038	MATHEWS WW 14-11 CD	512317475	1N	66W	14	NOBLE ENERGY, INC
CO	WELD	432130226	422130039	MATHEWS WW 14-12 CN	512317476	1N	66W	14	NOBLE ENERGY, INC
CO	WELD	432128277	422128091	PRESLEY 10-04K CN	512315672	3N	66W	10	NOBLE ENERGY, INC
CO	WELD	432128279	422128092	PRESLEY 10-05K CN	512315673	3N	66W	10	NOBLE ENERGY, INC
CO	WELD	434407713	424407613	ROCKY MTN 37-1 CN	512324263	3N	66W	1	ANADARKO PETROLEUM CORP
CO	WELD	432119922	422119765	SOCO 20-01K CN	512315496	3N	66W	20	NOBLE ENERGY, INC
CO	WELD	432119925	422119766	SOCO 20-02K CN	512315497	3N	66W	20	NOBLE ENERGY, INC
CO	WELD	432119924	422119766	SOCO 20-02K JS	512315497	3N	66W	20	NOBLE ENERGY, INC
CO	WELD	432119928	422119767	SOCO 20-07K CN	512315700	3N	66W	20	NOBLE ENERGY, INC
CO	WELD	432119927	422119767	SOCO 20-07K JS	512315700	3N	66W	20	NOBLE ENERGY, INC
CO	WELD	432119930	422119768	SOCO 20-08K CD	512315701	3N	66W	20	NOBLE ENERGY, INC
CO	WELD	434423227	422119768	SOCO 20-08K JS	512315701	3N	66W	20	NOBLE ENERGY, INC
CO	WELD	432126909	422126762	GLENS GU 12-06 CN	512314621	1N	67W	6	NOBLE ENERGY, INC
CO	WELD	432126908	422126762	GLENS GU 12-06 JS	512314621	1N	67W	6	NOBLE ENERGY, INC
CO	WELD	432126912	422126763	GLENS GU 13-06 CN	512314622	1N	67W	6	NOBLE ENERGY, INC
CO	WELD	432126911	422126763	GLENS GU 13-06 JS	512314622	1N	67W	6	NOBLE ENERGY, INC
CO	WELD	432126915	422126764	GLENS VV 06-14 CN	512317944	1N	67W	6	NOBLE ENERGY, INC
CO	WELD	432126914	422126764	GLENS VV 06-14 JS	512317944	1N	67W	6	NOBLE ENERGY, INC
CO	WELD	432126918	422126765	GLENS VV 06-15 CD	512317945	1N	67W	6	NOBLE ENERGY, INC
CO	WELD	432126917	422126765	GLENS VV 06-15 JS	512317945	1N	67W	6	NOBLE ENERGY, INC
CO	WELD	432126921	422126766	GLENS VV 06-16 CD	512317946	1N	67W	6	NOBLE ENERGY, INC
CO	WELD	432126920	422126766	GLENS VV 06-16 JS	512317946	1N	67W	6	NOBLE ENERGY, INC

STATE	COUNTY	GMPL RC	WELL	GMPL RC NAME	API NUM	TWP	RGE	SEC	OPERATOR NAME
CO	WELD	432126937	422126772	GNB W 31-03 CN	512315000	2N	66W	31	NOBLE ENERGY, INC
CO	WELD	432126936	422126772	GNB W 31-03 JS	512315000	2N	66W	31	NOBLE ENERGY, INC
CO	WELD	432126940	422126773	GNB W 31-04 CD	512316846	2N	66W	31	NOBLE ENERGY, INC
CO	WELD	432126939	422126773	GNB W 31-04 JS	512316846	2N	66W	31	NOBLE ENERGY, INC
CO	WELD	432126943	422126774	GNB W 31-05J CN	512314585	2N	66W	31	NOBLE ENERGY, INC
CO	WELD	432126942	422126774	GNB W 31-05J JS	512314585	2N	66W	31	NOBLE ENERGY, INC
CO	WELD	432126945	422126775	GNB W 31-06 CD	512316847	2N	66W	31	NOBLE ENERGY, INC
CO	WELD	434422993	422126775	GNB W 31-06 SX	512316847	2N	66W	31	NOBLE ENERGY, INC
CO	WELD	10	20**1143760 11	HAZEL MCHALE 1	512307643	2N	67W	26	KP KAUFFMAN COMPANY INC
CO	WELD	434410915	424410815	HSR VINCENT 1-26A CN	512320364	2N	67W	26	ANADARKO PETROLEUM CORP
CO	WELD	434409729	424409629	KLITZ 9-26A CN	512320855	2N	67W	26	ANADARKO PETROLEUM CORP
CO	WELD	434409921	424409821	LINKUS 32-24	512319682	1N	68W	24	MERIT ENERGY CO
CO	WELD	434407495	424407395	PUTNAM 01 DK	512308542	2N	66W	29	MERIT ENERGY CO
CO	WELD	434408049	424407949	SAKATA 11-36	512314884	1N	67W	36	MERIT ENERGY CO
CO	WELD	434407115	424407015	TOTEMS 34-24	512321354	1N	68W	24	MERIT ENERGY CO
CO	WELD	434407116	424407016	TOTEMS 44-24	512316628	1N	68W	24	MERIT ENERGY CO
CO	WELD	432122682	422122576	WALSH GAS UNIT 06-24 CN	512314598	2N	68W	24	NOBLE ENERGY, INC
CO	WELD	432122681	422122576	WALSH GAS UNIT 06-24 JS	512314598	2N	68W	24	NOBLE ENERGY, INC
CO	WELD	432122684	422122577	WALSH U 24-15J JS	512320014	2N	68W	24	NOBLE ENERGY, INC
CO	WELD	432122692	422122580	WALSH U 24-16D CD	512319625	2N	68W	24	NOBLE ENERGY, INC
CO	WELD	432122691	422122580	WALSH U 24-16D JS	512319625	2N	68W	24	NOBLE ENERGY, INC
CO	WELD	9	20**1144380 11	WELD COUNTY B-01	512307812	2N	67W	26	KP KAUFFMAN COMPANY INC
CO	WELD	432132454	422132295	MORITZ ANSCHUTZ 01-A DK	512307735	1N	65W	9	NOBLE ENERGY, INC
CO	WELD	432126638	422126470	PK FARMS 01 JS	512307810	1N	65W	9	NOBLE ENERGY, INC
CO	WELD	434424765	424424429	SUPERIOR XX 17-19 DK	512325923	1N	65W	17	NOBLE ENERGY, INC
CO	WELD	435674494	422122330	VANTAGE ACRES 02 DK	512307748	1N	65W	17	NOBLE ENERGY, INC
CO	WELD	432122509	422122330	VANTAGE ACRES 02 JS	512307748	1N	65W	17	NOBLE ENERGY, INC
CO	WELD	435809021	422127123	CARLSON V 11-01J CN	512319713	2N	67W	11	NOBLE ENERGY, INC
CO	WELD	432127307	422127123	CARLSON V 11-01J JS	512319713	2N	67W	11	NOBLE ENERGY, INC
CO	WELD	432127310	422127124	CARLSON V 11-02 CD	512307311	2N	67W	11	NOBLE ENERGY, INC
CO	WELD	432127309	422127124	CARLSON V 11-02 JS	512307311	2N	67W	11	NOBLE ENERGY, INC
CO	WELD	432127312	422127125	CARLSON V 11-07 CN	512317510	2N	67W	11	NOBLE ENERGY, INC
CO	WELD	432127314	422127126	CARLSON V 11-07J JS	512319769	2N	67W	11	NOBLE ENERGY, INC
CO	WELD	432127316	422127127	CARLSON V 11-08 CN	512317511	2N	67W	11	NOBLE ENERGY, INC
CO	WELD	432127318	422127128	CARLSON V 11-08J JS	512320079	2N	67W	11	NOBLE ENERGY, INC
CO	WELD	432129485	422129345	DANIEL V 11-09 CN	512316828	2N	67W	11	NOBLE ENERGY, INC

Exhibit C: Noble Wells

STATE	COUNTY	CMP LRG	Well	CMP LRG NAME	API NUM	TWP	RGE	SEC	OPERATOR NAME
CO	WELD	432129484	422129345	DANIEL V 11-09 JS	512316828	2N	67W	11	NOBLE ENERGY, INC
CO	WELD	432129488	422129346	DANIEL V 11-10 CN	512316829	2N	67W	11	NOBLE ENERGY, INC
CO	WELD	432129487	422129346	DANIEL V 11-10 JS	512316829	2N	67W	11	NOBLE ENERGY, INC
CO	WELD	432129491	422129347	DANIEL V 11-15 CN	512318753	2N	67W	11	NOBLE ENERGY, INC
CO	WELD	432129490	422129347	DANIEL V 11-15 JS	512318753	2N	67W	11	NOBLE ENERGY, INC
CO	WELD	432129494	422129348	DANIEL V 11-16 CN	512313716	2N	67W	11	NOBLE ENERGY, INC
CO	WELD	432129493	422129348	DANIEL V 11-16 JS	512313716	2N	67W	11	NOBLE ENERGY, INC
CO	WELD	435704915	425704914	GLOVER V 12-31 CN	512329706	2N	67W	11	NOBLE ENERGY, INC
CO	WELD	435790303	425790302	PANCOST 36-2 CN	512331296	2N	67W	11	KERR MCGEE O&G ONSHORE LP
CO	WELD	435790306	425790305	PANCOST 37-2 CN	512331298	2N	67W	11	KERR MCGEE O&G ONSHORE LP
CO	WELD	435713644	425713643	VYNCKIER V 11-22 CN	512329764	2N	67W	11	NOBLE ENERGY, INC
CO	WELD	435744818	425713643	VYNCKIER V 11-22 JSD	512329764	2N	67W	11	NOBLE ENERGY, INC
CO	WELD	435855535	425855534	BERGER 31-2 CN	512334719	1N	67W	2	KERR MCGEE O&G ONSHORE LP
CO	WELD	435660904	425660903	MOSER H 27-32 CN	512326266	3N	65W	28	NOBLE ENERGY, INC
CO	WELD	435662172	425662171	ARISTOCRAT 6-8-4 CN	512326124	3N	65W	9	ENCANA OIL & GAS USA INC
CO	WELD	435665898	425665897	PLATTE 26-2	512325711	3N	67W	1	KERR MCGEE O&G ONSHORE LP
CO	WELD	435668648	425668647	RASMUSSEN 39-29 CN	512327172	2N	68W	28	KERR MCGEE O&G ONSHORE LP
CO	WELD	435674917	425674916	EVERIST 26-15 CN	512326870	2N	68W	11	KERR MCGEE O&G ONSHORE LP
CO	WELD	435685898	425685896	MOSER H 34-31 CN	512329099	3N	65W	33	NOBLE ENERGY, INC
CO	WELD	435688422	425685896	MOSER H 34-31 JS	512329099	3N	65W	33	NOBLE ENERGY, INC
CO	WELD	435688463	425688462	BRIGHT L 03-30D CN	512329547	3N	66W	3	NOBLE ENERGY, INC
CO	WELD	435735022	425688462	BRIGHT L 03-30D JSD	512329547	3N	66W	3	NOBLE ENERGY, INC
CO	WELD	435697206	425697205	CLIFFORD L 03-29 CN	512329622	3N	66W	3	NOBLE ENERGY, INC
CO	WELD	435697207	425697205	CLIFFORD L 03-29 JS	512329622	3N	66W	3	NOBLE ENERGY, INC
CO	WELD	435697427	425697426	EHRlich N 35-32 CD	512330908	5N	67W	34	NOBLE ENERGY, INC
CO	WELD	435784783	425784782	LUDWIG 30-1 CN	512330698	3N	66W	1	KERR MCGEE O&G ONSHORE LP
CO	WELD	435804641	425804639	DUTTON 0-2-22 CN	512332241	4N	67W	21	HRM RESOURCES LLC
CO	WELD	435811004	425811003	CANNON 26-3 CN	512332586	2N	65W	2	KERR MCGEE O&G ONSHORE LP
CO	WELD	435819995	425819994	MEGAN STATE H15-32D CN	512334854	3N	65W	16	NOBLE ENERGY, INC
CO	WELD	435832496	425819994	MEGAN STATE H15-32D JS	512334854	3N	65W	16	NOBLE ENERGY, INC
CO	WELD	435819997	425819996	MEGAN STATE H15-33D CN	512334852	3N	65W	16	NOBLE ENERGY, INC
CO	WELD	435834583	425819996	MEGAN STATE H15-33D JS	512334852	3N	65W	16	NOBLE ENERGY, INC
CO	WELD	435823351	425823350	WEBER 29-4	512330903	3N	66W	4	KERR MCGEE O&G ONSHORE LP
CO	WELD	435828199	425828198	LORENZ 36-35 CN	512334273	3N	66W	2	KERR MCGEE O&G ONSHORE LP
CO	WELD	435843834	425843833	DECHANT 13N-1HZ NI	512336351	2N	65W	1	KERR MCGEE O&G ONSHORE LP
CO	WELD	435843844	425843843	DECHANT 36N-W1HZ NI	512336350	2N	65W	1	KERR MCGEE O&G ONSHORE LP
CO	WELD	435843853	425843852	DECHANT 35N-W1HZ NI	512336349	2N	65W	1	KERR MCGEE O&G ONSHORE LP

Exhibit C: Noble Wells

STATE	COUNTY	COMPL FC	Well	CMPL R/C NAME	API NUM	TWP	RGE	SEC	OPERATOR NAME
CO	WELD	435843855	425843854	DECHANT 35N-E1HZ NI	512336352	2N	65W	1	KERR MCGEE O&G ONSHORE LP

Exhibit D
Assigned Wellbore Rights

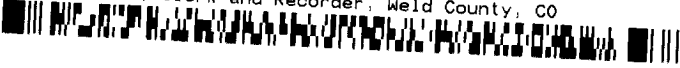
3972248 Pages: 140 of 176
10/21/2013 04:09 PM R Fee:\$886.00
Steve Moreno, Clerk and Recorder, Weld County, CO


Exhibit D: Assigned Wellbore Rights

WELL NAME	NBL WELL ID	AGREEMENT NUM	AGREEMENT NAME	AGREEMENT TYPE	ORIGINAL LESSEE / GRANTEE	EFFECTIVE DATE	RECORDING DATA	STATE	COUNTY
CLIFFORD L 03-29 CN	425697205		UNION PACIFIC RAILROAD COMPANY	Oil And Gas Lease	PAN AMERICAN PETROLEUM	07/30/1970	1553082	COLORADO	WELD
CLIFFORD L 03-29 JS	425697205	0168000							
BRIGHT L 03-30D CN	425688462								
BRIGHT L 03-30D JSD	425688462								
EVERIST 26-15 CN	425674916	0239001	REUBEN J BEFUS ET AL	Oil And Gas Lease	FRED C JULANDER	05/17/1972	1595016	COLORADO	WELD
EVERIST 26-15 CN	425674916	0239002	DARLENE L WILSON	Oil And Gas Lease	FRED C JULANDER	07/21/1972	1595007	COLORADO	WELD
LUDWIG 30-1 CN	425784782								
MEGAN STATE H15-33D CN	425819996	0280000	ST CO 70 7899 S	Oil And Gas Lease	TERRA RESOURCES INC	11/20/1968	1586770	COLORADO	WELD
MEGAN STATE H15-33D JS	425819996								
MOSER H 34-31 CN	425685896								
MOSER H 34-31 JS	425685896	0308000	WESLEY E MOSER ET UX	Oil And Gas Lease	HAL A MCVEY	01/28/1970	1543720	COLORADO	WELD
LUDWIG 30-1 CN	425784782								
EVERIST 26-15 CN	425674916	0341000	STATE DEPARTMENT OF HIGHWAYS	Oil And Gas Lease	GEN OIL INC	08/15/1973	1627339	COLORADO	WELD
MOSER H 27-32 CN	425660903	0398000	USA COC-10009	Oil And Gas Lease	W H BROWN	01/01/1970	1888908	COLORADO	WELD
MOSER H 27-32 CN	425660903	0579000	HENRY D BOHLENDER ET AL	Oil And Gas Lease	HAL A MCVEY	01/27/1970	1543718	COLORADO	WELD
MOSER H 27-32 CN	425660903	1407000	CHAMPLIN PETROLEUM COMPANY	Oil And Gas Lease	BASIN EXPLORATION INC	12/01/1986	2088974	COLORADO	WELD
PLATTE 26-2	425665897	3122000	ST OF CO 70/8158 S	Oil And Gas Lease	PAN AMERICAN PETROLEUM CORPORATION	02/18/1970	1644230	COLORADO	WELD
LUDWIG 30-1 CN	425784782								
LORENZ 36-35 CN	425828198	3127A	CHRIS LORENZ	Oil And Gas Lease	T S PACE	02/13/1970	1545883	COLORADO	WELD
LUDWIG 30-1 CN	425784782	3127B	MILE HIGH TURKEY HATCHERY	Oil And Gas Lease	T S PACE	12/17/1970	1562218	COLORADO	WELD
LORENZ 36-35 CN	425828198								
CLIFFORD L 03-29 CN	425697205	3140B	EDITH WEBBER	Oil And Gas Lease	PAN AMERICAN PETROLEUM	10/05/1970	1559073	COLORADO	WELD
CLIFFORD L 03-29 JS	425697205								
CLIFFORD L 03-29 JS	425697205	3140C	PHILLIP BECKER ET UX	Oil And Gas Lease	COLTON & COLTON	11/12/1970	1559358	COLORADO	WELD
MOSER H 27-32 CN	425660903	3184000	ROY MOSER ET UX	Oil And Gas Lease	HAL A MCVEY	01/29/1970	1543721	COLORADO	WELD
MOSER H 27-32 CN	425660903	31892A	ALBERT D LORENZ ET UX	Oil And Gas Lease	WIEPKING-FULLERTON EXPLORATION INC	08/21/1980	1837346	COLORADO	WELD
MOSER H 27-32 CN	425660903	31892B	PAUL C LORENZ ET UX	Oil And Gas Lease	WIEPKING-FULLERTON EXPLORATION INC	08/21/1980	1836569	COLORADO	WELD
MOSER H 27-32 CN	425660903	31892C	RALPH O LORENZ ET UX	Oil And Gas Lease	WIEPKING-FULLERTON EXPLORATION INC	08/21/1980	1838891	COLORADO	WELD
MOSER H 27-32 CN	425660903	31892D	JAMES F LORENZ ET UX	Oil And Gas Lease	WIEPKING-FULLERTON EXPLORATION INC	08/21/1980	1837879	COLORADO	WELD
MOSER H 27-32 CN	425660903	31892E	IVAN L LORENZ ET UX	Oil And Gas Lease	WIEPKING-FULLERTON EXPLORATION INC	08/21/1980	1836571	COLORADO	WELD
MOSER H 27-32 CN	425660903	31892F	CLARENCE P LORENZ ET UX	Oil And Gas Lease	WIEPKING-FULLERTON EXPLORATION INC	08/21/1980	1835383	COLORADO	WELD

Exhibit D: Assigned Wellbore Rights

WELL NAME	NBL WELL ID	AGREEMENT NUM	AGREEMENT NAME	AGREEMENT TYPE	ORIGINAL LESSEE / GRANTEE	EFFECTIVE DATE	RECORDING DATA	STATE	COUNTY
MOSER H 27-32 CN	425660903	31892G	HELEN M PETERSEN ET VIR	Oil And Gas Lease	WIEPKING-FULLERTON EXPLORATION INC	08/21/1980	1835380	COLORADO	WELD
MOSER H 27-32 CN	425660903	31892H	GENEVIEVE E HYDE ET VIR	Oil And Gas Lease	WIEPKING-FULLERTON EXPLORATION INC	08/21/1980	1836572 & 1839733	COLORADO	WELD
MOSER H 27-32 CN	425660903	31892I	LAURETTA M GRAY ET VIR	Oil And Gas Lease	WIEPKING-FULLERTON EXPLORATION INC	08/21/1980	1836567	COLORADO	WELD
MOSER H 27-32 CN	425660903	31892J	RUTH I ROTH ET VIR	Oil And Gas Lease	WIEPKING-FULLERTON EXPLORATION INC	08/21/1980	1836570	COLORADO	WELD
MOSER H 27-32 CN	425660903	31892K	MARTHA SLAPPER ET VIR	Oil And Gas Lease	WIEPKING-FULLERTON EXPLORATION INC	08/21/1980	1835381	COLORADO	WELD
MOSER H 27-32 CN	425660903	31892L	DONALD B LORENZ ET UX	Oil And Gas Lease	WIEPKING-FULLERTON EXPLORATION INC	08/21/1980	1836573 & 1839734	COLORADO	WELD
RASMUSSEN 39-29 CN	425668647	31893000	JOSEPHINE M MILES ET AL	Oil And Gas Lease	AMOCO PRODUCTION COMPANY	02/17/1971	1565200	COLORADO	WELD
MOSER H 27-32 CN	425660903	31894000	RAYMOND J CIRBO ET UX	Oil And Gas Lease	AMOCO PRODUCTION COMPANY	05/20/1980	1828296	COLORADO	WELD
RASMUSSEN 39-29 CN	425668647	31895000	E MAX SERAFINI ET UX	Oil And Gas Lease	ROBERT A SHAW	11/03/1970	1560549	COLORADO	WELD
LUDWIG 30-1 CN MEGAN STATE H15-33D CN MEGAN STATE H15-33D JS	425784782 425819996 425819996	3203000	UNION PACIFIC RAILROAD COMPANY	Oil And Gas Lease	PAN AMERICAN PETROLEUM CORPORATION	10/16/1970	1556608	COLORADO	WELD
MOSER H 27-32 CN LUDWIG 30-1 CN DECHANT 36N-W1HZ NI DECHANT 35N-W1HZ NI DECHANT 35N-E1HZ NI DECHANT 13N-1HZ NI	425660903 425784782 425843843 425843852 425843854 425843833	3206000	UNION PACIFIC RAILROAD COMPANY	Oil And Gas Lease	PAN AMERICAN PETROLEUM	11/24/1970	1559258	COLORADO	WELD
LUDWIG 30-1 CN	425784782	32477000	RICHARD E HARKIS ET UX	Oil And Gas Lease	TOM VESSELS	01/09/1970	1541884	COLORADO	WELD
DECHANT 36N-W1HZ NI	425843843	32815000	UNION PACIFIC RESOURCES CO	Oil And Gas Lease	UNITED STATES EXPLORATION INC	05/15/1998	2614709	COLORADO	WELD
LUDWIG 30-1 CN	425784782	3318000	FARMERS RESERVOIR & IRRIGATION COMPANY	Oil And Gas Lease	SNYDER OIL CORPORATION	01/20/1992	2277600	COLORADO	WELD
EHRlich N 35-32 CD	425697426	Q047297001	PAUL LINNEBUR	Oil And Gas Lease	NOBLE ENERGY INC	08/24/2010	3751770	COLORADO	WELD
EHRlich N 35-32 CD	425697426	Q047297002	DEANNA LINNEBUR	Oil And Gas Lease	NOBLE ENERGY INC	08/24/2010	3751769	COLORADO	WELD
EHRlich N 35-32 CD	425697426	Q061183000	SUSAN SHOPPER ET AL	Oil And Gas Lease	NOBLE ENERGY INC	03/01/2010	3792208	COLORADO	WELD
BRIGHT L 03-30D CN BRIGHT L 03-30D JSD	425688462 425688462	3176F	J D LEFTWICH	Oil And Gas Lease	AMOCO PRODUCTION COMPANY	7/26/1974	1644593	COLORADO	WELD
BRIGHT L 03-30D CN BRIGHT L 03-30D JSD	425688462 425688462	3176A	RAYMOND F WITHERSPOON ET UX	Oil And Gas Lease	D KIRK TRACY	2/17/1970	1544905	COLORADO	WELD
BRIGHT L 03-30D CN BRIGHT L 03-30D JSD	425688462 425688462	3176B	RACHEL KAISER ORR ET VIR	Oil And Gas Lease	T S PACE	4/14/1970	1547357	COLORADO	WELD
BRIGHT L 03-30D CN BRIGHT L 03-30D JSD	425688462 425688462	3176D	ROY IRELAND	Oil And Gas Lease	AMOCO PRODUCTION COMPANY	8/7/1974	1644070	COLORADO	WELD

Exhibit D: Assigned Wellbore Rights

WELL NAME	NBL WELL ID	AGREEMENT NUM	AGREEMENT NAME	AGREEMENT TYPE	ORIGINAL LESSEE / GRANTEE	EFFECTIVE DATE	RECORDING DATA	STATE	COUNTY
BRIGHT L 03-30D CN	425688462	3176E	E JANE SMITH	Oil And Gas Lease	AMOCO PRODUCTION COMPANY	8/7/1974	1644626	COLORADO	WELD
BRIGHT L 03-30D JSD	425688462	3176C	CHARLES H RAMSAY JR	Oil And Gas Lease	AMOCO PRODUCTION COMPANY	8/7/1974	1643522	COLORADO	WELD
BRIGHT L 03-30D CN	425688462	32927000	RME PETROLEUM COMPANY ET AL	Oil And Gas Lease	UNITED STATES EXPLORATION INC	12/27/2001	2955794	COLORADO	WELD
BRIGHT L 03-30D JSD	425688462								
DUTTON 0-2-22 CN	425804639								

3972248
Pages: 143 of 176
10/21/2013 04:09 PM R Fee:\$886.00
Steve Moreno, Clerk and Recorder, Weld County, CO

Exhibit E
Noble Surface Agreements


3972248 Pages: 144 of 176
10/21/2013 04:09 PM R Fee:\$886.00
Steve Moreno, Clerk and Recorder, Weld County, CO


Exhibit E: Noble Surface Agreements

Agreement #	Agreement Name	Original Grantee	Agreement Type	Effective Date	State	County
Q077266000	CAROLYN CIZEK	UNITED STATES EXPLORATION INC	Surface Use Agreement	39195	COLORADO	WELD
Q077267000	SEKICH PROPERTIES LLC	PATINA OIL & GAS CORPORATION	Surface Use Agreement	38089	COLORADO	WELD
Q077269000	ERIE CORPORATE INVESTORS LLC	UNITED STATES EXPLORATION INC	Surface Use Agreement	38548	COLORADO	WELD
Q077271000	DEARAL BEDDO ET AL	PATINA OIL & GAS CORPORATION	Surface Use Agreement	36585	COLORADO	WELD
Q077273000	BUTTERBALL LLC	NOBLE ENERGY INC	Surface Use Agreement	39316	COLORADO	WELD
Q077274000	FORT LUPTON HIGHLANDS 160 LLP	UNITED STATES EXPLORATION INC	Surface Use Agreement	38783	COLORADO	WELD
Q077276000	ADVANCE FORMING TECHNOLOGY	NOBLE ENERGY PRODUCTION INC	Surface Use Agreement	38883	COLORADO	WELD
Q077277000	EDWARD D RODGERS ET AL	PATINA OIL & GAS CORPORATION	Surface Use Agreement	36193	COLORADO	WELD
Q077278000	BOLET COMPANY	GERRITY OIL & GAS CORPORATION	Surface Use Agreement	34026	COLORADO	WELD
Q077280000	TROY A BAILEY ET UX	SNYDER OIL CORPORATION	Surface Use Agreement	34089	COLORADO	WELD
Q077281000	MARY KNUITSON	PETRO-CANADA RESOURCES (USA) INC	Surface Use Agreement	39545	COLORADO	WELD
Q077282000	COULSON EXCAVATING COMPANY	PETRO-CANADA RESOURCES (USA) INC	Surface Use Agreement	38799	COLORADO	WELD

Exhibit E: Noble Surface Agreements

NBL VDR Date 10.17.2013

Agreement #	Agreement Name	Original Grantee	Agreement Type	Effective Date	State	County
0437000	REYNOLDS TURF FARMS	TERRA RESOURCES INC	ROW/Easement	01/01/1974	COLORADO	WELD
2155000	GERRITY OIL & GAS CORPORATION	ASSOCIATED NATURAL GAS INC	ROW/Easement	08/02/1993	COLORADO	WELD
PC102622000	JAMES CROISSANT	PETRO-CANADA RESOURCES (USA) INC	Surface Use Agreement	10/13/2008	COLORADO	WELD
Q012197000	RUBY O 15-15	NOBLE ENERGY INC ET AL	Surface Use Agreement	12/06/2005	COLORADO	WELD
Q016202000	CAVALLI-DOTSON VENTURES II LLC	PATINA OIL & GAS CORPORATION	Surface Use Agreement	03/16/2004	COLORADO	WELD
Q016208000	DON AND LINDA OWENS	PATINA OIL & GAS CORPORATION	Surface Use Agreement	06/30/2004	COLORADO	WELD
Q016383000	PLATTE SAND & GRAVEL LLC / THOMAS M SHARKEY	PATINA OIL & GAS CORPORATION	Surface Use Agreement	06/01/2001	COLORADO	WELD
Q016598000	NOBLE ENERGY PRODUCTION INC ET AL	LITTLE THOMPSON FARMS, LLC	Surface Use Agreement	07/12/2007	COLORADO	WELD
Q017004000	WYNDHAM HILL	NOBLE ENERGY PRODUCTION, INC.	Surface Use Agreement	10/11/2006	COLORADO	WELD
Q017717000	DECHANT USX X 01-06 JS ET AL	CHAMPLIN PETROLEUM COMPANY	Surface Use Agreement	06/11/1973	COLORADO	WELD
Q017719000	DECHANT USX X 01-07 JS ET AL	CHAMPLIN PETROLEUM COMPANY	Surface Use Agreement	06/11/1974	COLORADO	WELD
Q021246000	PATINA/MORWAI MOSER 28-4	PATINA OIL & GAS CORPORATION	Surface Use Agreement	10/26/1998	COLORADO	WELD
Q021272000	MEGAN H 16-2J ET AL	BEEBE DRAW FARMS LTD	Surface Use Agreement	03/13/1991	COLORADO	WELD
Q021354000	MELODY HOMES INC	PATINA OIL & GAS CORPORATION	Surface Use Agreement	10/20/1999	COLORADO	WELD
Q021362000	MELODY HOMES INC	PATINA OIL & GAS CORPORATION	Surface Use Agreement	04/20/1999	COLORADO	WELD
Q021511000	APPEL HEIRS W 32-5DI	PATINA OIL & GAS CORPORATION	Right of Use and Easement Agmt	07/30/1999	COLORADO	WELD
Q021518000	GLENS VV 6-14 ET AL	PATINA OIL & GAS CORPORATION	Surface Use Agreement	04/30/1999	COLORADO	WELD
Q021523000	GLENS GU 12-6	PATINA OIL & GAS CORPORATION	ROW/Easement	06/28/2000	COLORADO	WELD
Q021537000	GLENS 6 ET AL	PATINA OIL & GAS CORPORATION	Surface Use Agreement	05/21/1999	COLORADO	WELD
Q023174000	ROCKY MT FL V 19-16JI JS et al	PATINA OIL & GAS CORPORATION	Surface Use Agreement	08/11/1999	COLORADO	WELD
Q024401000	COSSLETT HR 01-03V ET AL	PATINA OIL & GAS CORPORATION	Surface Use Agreement	01/02/2001	COLORADO	WELD

Exhibit E: Noble Surface Agreements

NBL VDR Date 10.17.2013

Agreement #	Agreement Name	Original Grantee	Agreement Type	Effective Date	State	County
Q024416000	ANADARKO E&P COMPANY LP	CAVALLI-DOTSON VENTURES I	Surface Use Agreement	09/27/2002	COLORADO	WELD
Q024420000	UPRC 01-09M	PATINA OIL & GAS CORPORATION	Surface Use Agreement	11/09/2000	COLORADO	WELD
Q024427000	VICTORIA U 01-12JI ET AL	PATINA OIL & GAS CORPORATION	Surface Use Agreement	11/09/2000	COLORADO	WELD
Q024470000	DUNAWAY U 13-10 ET AL	PATINA OIL & GAS CORPORATION	Surface Use Agreement	05/03/2000	COLORADO	WELD
Q024520000	HALL 42-12 ET AL	PATINA OIL & GAS CORPORATION	Surface Use Agreement	03/08/2001	COLORADO	WELD
Q024544000	HALL 42-12 ET AL	PATINA OIL & GAS CORPORATION	Surface Use Agreement	03/08/2001	COLORADO	WELD
Q024609000	UNION PACIFIC RAILROAD COMPANY	PATINA OIL & GAS CORPORATION	Surface Use Agreement	10/17/2000	COLORADO	WELD
Q024777000	BEEBE DRAW FARMS LTD ET AL	GERRITY OIL & GAS CORPORATION	Surface Use Agreement	06/24/1991	COLORADO	WELD
Q024832000	STATE OF COLORADO	PATINA OIL & GAS CORPORATION	Pipeline Row	08/09/2002	COLORADO	WELD
Q026797000	KENNETH D LANGE ET UX	NOBLE ENERGY INC	Road Row	06/03/2008	COLORADO	WELD
Q026805000	COLORADO STATE BOARD OF LAND COMMISSIONERS	NOBLE ENERGY INC	Surface Use Agreement	01/22/2008	COLORADO	WELD
Q026820000	OLSON BROS LP	NOBLE ENERGY INC	Road Row	08/11/2008	COLORADO	WELD
Q026823000	R F HOLDINGS LLC	NOBLE ENERGY INC	Road Row	08/27/2008	COLORADO	WELD
Q027153000	COLORADO STATE BOARD OF LAND COMMISSIONERS	NOBLE ENERGY INC	Surface Use Agreement	07/15/2008	COLORADO	WELD
Q027167000	MORWAI DAIRY LLC	NOBLE ENERGY PRODUCTION INC	Surface Use Agreement	03/15/2007	COLORADO	WELD
Q027170000	WADE M THOMSEN	UNITED STATES EXPLORATION INC	Surface Use Agreement	01/24/2006	COLORADO	WELD
Q027171000	OWENS BROS CONCRETE COMPANY	PATINA OIL & GAS CORPORATION	Surface Use Agreement	12/19/2001	COLORADO	WELD
Q027571000	OWENS BROS CONCRETE COMPANY	PATINA OIL AND GAS CORPORATION	Surface Use Agreement	11/18/2002	COLORADO	WELD
Q027649000	CLEMENTINE COBURN	PATINA OIL AND GAS CORPORATION	Surface Use Agreement	04/04/2002	COLORADO	WELD
Q027712000	AMERICAN TOWER DELAWARE CORPORATION GREELEY TOWER	NOBLE ENERGY INC	License/Permit	10/30/2008	COLORADO	WELD
Q027889000	SCOTT D BIRMINGHAM	NOBLE ENERGY PRODUCTION INC	Surface Use Agreement	05/25/2006	COLORADO	WELD
Q027891000	KNAUB FAMILY LIVING TRUST	NOBLE ENERGY INC	Surface Use Agreement	11/08/2007	COLORADO	WELD

Exhibit E: Noble Surface Agreements

NBL VDR Date 10.17.2013

Agreement #	Agreement Name	Original Grantee	Agreement Type	Effective Date	State	County
Q027892000	LUDWIG FAMILY FARMS	NOBLE ENERGY INC	Surface Use Agreement	11/08/2007	COLORADO	WELD
Q027905000	PERCY P ODENBAUGH ET UX	NOBLE ENERGY INC	Surface Use Agreement	07/07/2008	COLORADO	WELD
Q027924000	MARGARET O COLLINS ET AL	NOBLE ENERGY PRODUCTION INC	Surface Use Agreement	10/08/2005	COLORADO	WELD
Q027925000	MARGARET H RILEY	NOBLE ENERGY INC	Surface Use Agreement	01/10/2008	COLORADO	WELD
Q027926000	ALVIN HENRY SEELE ET AL	UNITED STATES EXPLORATION INC	Surface Use Agreement	03/16/2007	COLORADO	WELD
Q029670000	BARCLAY FARMS LLC	PATINA OIL & GAS CORPORATION	Surface Use Agreement	04/06/2004	COLORADO	WELD
Q030404000	NW 13-2N-68W	GERRITY OIL & GAS CORPORATION	Damage Settlement	02/13/1992	COLORADO	WELD
Q030545000	CANNON LAND COMPANY	NOBLE ENERGY INC	Surface Use Agreement	08/27/2008	COLORADO	WELD
Q030571000	JOSEPH LEE AMATO	UNITED STATES EXPLORATION INC	Surface Use Agreement	03/01/2007	COLORADO	WELD
Q030607000	PETER S KELLER ET UX	NOBLE ENERGY INC	Surface Use Agreement	03/31/2008	COLORADO	WELD
Q030627000	ANTONIO LUCERO ET UX	NOBLE ENERGY INC	Surface Use Agreement	01/06/2009	COLORADO	WELD
Q030629000	LARRY PALMER ET UX	NOBLE ENERGY INC	Surface Use Agreement	01/13/2009	COLORADO	WELD
Q030738000	EHRlich I INC	NOBLE ENERGY INC	Surface Use Agreement	07/17/2009	COLORADO	WELD
Q030742000	PAUL NELSON DAIRY FARMS LLC	NOBLE ENERGY INC	Road Row	07/10/2009	COLORADO	WELD
Q030745000	DONALD J SHERWOOD	PATINA OIL & GAS CORPORATION	Surface Use Agreement	04/20/2005	COLORADO	WELD
Q030761000	MARYA FRANCES ROLAND ET AL	NOBLE ENERGY INC	Surface Use Agreement	02/05/2008	COLORADO	WELD
Q030882000	COLORADO STATE BOARD OF LAND COMMISSIONERS	NOBLE ENERGY INC	Surface Use Agreement	02/20/2008	COLORADO	WELD
Q030892000	SCOTT D BIRMINGHAM	NOBLE ENERGY INC	Surface Use Agreement	09/19/2008	COLORADO	WELD
Q030938000	CAROLE KUIPERS TRUST	NOBLE ENERGY INC	Surface Use Agreement	09/21/2008	COLORADO	WELD
Q030940000	CAROLE KUIPERS TRUST	NOBLE ENERGY INC	Surface Use Agreement	09/30/2008	COLORADO	WELD
Q030943000	CHURCH OF JESUS CHRIST OF LATTER DAY SAINTS	NOBLE ENERGY INC	Surface Use Agreement	10/17/2008	COLORADO	WELD

Exhibit E: Noble Surface Agreements

NBL VDR Date 10.17.2013

Agreement #	Agreement Name	Original Grantee	Agreement Type	Effective Date	State	County
Q031212000	UNION PACIFIC RAILROAD COMPANY	NOBLE ENERGY INC	Right of Use and Easement Agmt	02/01/2008	COLORADO	WELD
Q031419000	KEVIN WILLARD ET UX	NOBLE ENERGY INC	Surface Use Agreement	05/21/2009	COLORADO	WELD
Q031426000	TIRE RECYCLING INC	NOBLE ENERGY INC	Surface Use Agreement	12/19/2008	COLORADO	WELD
Q031427000	WALTER CANNON LLC	NOBLE ENERGY INC	Surface Use Agreement	08/27/2008	COLORADO	WELD
Q031428000	WALTER CANNON LLC	NOBLE ENERGY INC	Surface Use Agreement	08/27/2008	COLORADO	WELD
Q031537000	FT LUPTON HIGHLANDS - 160	NOBLE ENERGY INC	Surface Use Agreement	04/21/2009	COLORADO	WELD
Q031540000	LUDWIG FAMILY FARMS LLC	NOBLE ENERGY INC	Surface Use Agreement	06/25/2009	COLORADO	WELD
Q031745000	FREDERICK DEVELOPMENT COMPANY INC	ANADARKO E&P COMPANY LP ET AL	Surface Use Agreement	08/03/2005	COLORADO	WELD
Q031788000	GLACIER WEST LLC	ANADARKO E&P COMPANY LP ET AL	Surface Use Agreement	11/05/2004	COLORADO	WELD
Q031814000	PARAGON FARMS LLC	NOBLE ENERGY INC	Surface Use Agreement	09/24/2008	COLORADO	WELD
Q031903000	BERRY FARMS LLC	NOBLE ENERGY INC	Surface Use Agreement	08/11/2009	COLORADO	WELD
Q031908000	CLIFFORD STANLEY WEBBER	NOBLE ENERGY INC	Surface Use Agreement	12/09/2008	COLORADO	WELD
Q031918000	ADDAL U GONZALES	NOBLE ENERGY INC	Surface Use Agreement	08/10/2009	COLORADO	WELD
Q031939000	TIRE RECYCLING INC	NOBLE ENERGY INC	Surface Use Agreement	05/19/2008	COLORADO	WELD
Q031984000	MARIE L THOMSEN	UNITED STATES EXPLORATION	Surface Use Agreement	02/23/2004	COLORADO	WELD
Q031993000	PERCY P ODENBAUGH ET UX	NOBLE ENERGY INC	Surface Use Agreement	07/07/2008	COLORADO	WELD
Q031997000	ELIZABETH M SHAFER ET AL	UNITED STATES EXPLORATION INC	Surface Use Agreement	03/25/2004	COLORADO	WELD
Q032086000	ELIZABETH M SHAFER ET AL	UNITED STATES EXPLORATION INC	Surface Use Agreement	03/25/2004	COLORADO	WELD
Q032124000	LUDWIG FAMILY FARMS	NOBLE ENERGY INC	Surface Use Agreement	11/08/2007	COLORADO	WELD
Q032128000	JOHN R MOSER	NOBLE ENERGY PRODUCTION INC	Surface Use Agreement	08/02/2007	COLORADO	WELD

Exhibit E: Noble Surface Agreements

NBL VDR Date 10.17.2013

Agreement #	Agreement Name	Original Grantee	Agreement Type	Effective Date	State	County
Q032131000	WES MOSER INC	NOBLE ENERGY PRODUCTION INC	Surface Use Agreement	08/29/2007	COLORADO	WELD
Q032146000	ROBERT POWERS ET AL	NOBLE ENERGY INC	Surface Use Agreement	04/29/2008	COLORADO	WELD
Q032290000	BUTTERBALL LLC	NOBLE ENERGY INC	Surface Use Agreement	11/08/2007	COLORADO	WELD
Q032344000	DPC INDUSTRIES INC	NOBLE ENERGY INC	Surface Use Agreement	08/01/2008	COLORADO	WELD
Q032440000	LARRY PALMER ET UX	NOBLE ENERGY INC	Surface Use Agreement	03/23/2009	COLORADO	WELD
Q032454000	CAMP MRJ HOLDINGS LLLP ET AL	NOBLE ENERGY INC	Surface Use Agreement	07/16/2008	COLORADO	WELD
Q032915000	CHARLES T ANDERSON	NOBLE ENERGY INC	Surface Use Agreement	08/21/2008	COLORADO	WELD
Q033225000	ROBERT POWERS ET AL	NOBLE ENERGY INC	Salt Water Agreement	04/29/2008	COLORADO	WELD
Q033347000	BUTTERBALL LLC	NOBLE ENERGY PRODUCTION INC	Surface Use Agreement	03/12/2007	COLORADO	WELD
Q033348000	JOHN F LEONARD AND PATRICIA A WILCOX LIVING TRUST	NOBLE ENERGY INC	Surface Use Agreement	10/06/2008	COLORADO	WELD
Q033349000	WILLIAM A MEGUIRE JR	NOBLE ENERGY INC	Surface Use Agreement	05/08/2008	COLORADO	WELD
Q033355000	ALFRED OPATRIL ET UX	NOBLE ENERGY INC	Surface Use Agreement	07/07/2008	COLORADO	WELD
Q033357000	ROY T WARDELL	NOBLE ENERGY INC	Surface Use Agreement	05/10/2008	COLORADO	WELD
Q033370000	KEVIN WILLARD ET UX	NOBLE ENERGY INC	Surface Use Agreement	02/08/2008	COLORADO	WELD
Q033383000	KNAUB FAMILY LIVING TRUST	NOBLE ENERGY INC	Surface Use Agreement	10/23/2009	COLORADO	WELD
Q033570000	LUDWIG FAMILY FARMS LLC	NOBLE ENERGY INC	Surface Use Agreement	10/23/2009	COLORADO	WELD
Q033574000	NILES S MILLER AND DOROTHY J MILLER TSTMNTRY TRUST	NOBLE ENERGY INC	Surface Use Agreement	08/24/2009	COLORADO	WELD
Q033579000	ALFRED OPATRIL ET UX	NOBLE ENERGY INC	Surface Use Agreement	10/30/2008	COLORADO	WELD
Q033586000	VYNCKIER LIVING TRUST	NOBLE ENERGY INC	Surface Use Agreement	10/10/2008	COLORADO	WELD
Q033759000	WALTER CANNON LLC	NOBLE ENERGY INC	Surface Use Agreement	08/27/2008	COLORADO	WELD
Q033800000	PLATTE VALLEY AIRPARK	NOBLE ENERGY INC	Surface Use Agreement	02/28/2008	COLORADO	WELD

Exhibit E: Noble Surface Agreements

Agreement #	Agreement Name	Original Grantee	Agreement Type	Effective Date	State	County
Q033802000	ARTHUR MAESTAS	NOBLE ENERGY INC	Surface Use Agreement	10/16/2009	COLORADO	WELD
Q034058000	VYNCKIER LIVING TRUST	NOBLE ENERGY INC	Surface Use Agreement	10/23/2008	COLORADO	WELD
Q034067000	CANNON LAND CO	NOBLE ENERGY INC	Surface Use Agreement	03/10/2008	COLORADO	WELD
Q034104000	KUNZMAN FAMILY LLC	NOBLE ENERGY INC	Surface Use Agreement	11/01/2009	COLORADO	WELD
Q034120000	PETE SALAZAR JR ET AL	NOBLE ENERGY INC	Surface Use Agreement	11/04/2009	COLORADO	WELD
Q034248000	ALE PARTNERSHIP	NOBLE ENERGY INC	Surface Use Agreement	11/14/2008	COLORADO	WELD
Q034286000	HIGH BALL ERECTORS LLC	NOBLE ENERGY INC	Surface Use Agreement	10/20/2009	COLORADO	WELD
Q034812000	DARYLL PROPP ET UX	RME PETROLEUM COMPANY ET AL	Surface Use Agreement	09/04/2001	COLORADO	WELD
Q035213000	OLIN C MILLER TRUST	NOBLE ENERGY INC	Surface Use Agreement	11/24/2008	COLORADO	WELD
Q036329000	CANNON LAND COMPANY	NOBLE ENERGY INC	Surface Use Agreement	10/01/2009	COLORADO	WELD
Q036367000	CAMP MRJ HOLDINGS LLLP ET AL	NOBLE ENERGY INC	Surface Use Agreement	12/22/2009	COLORADO	WELD
Q036402000	ULRICH FARMS INC	NOBLE ENERGY INC	Surface Use Agreement	09/16/2009	COLORADO	WELD
Q036424000	NILES S MILLER ET UX TESTAMENTARY TRUST	NOBLE ENERGY INC	Surface Use Agreement	11/20/2009	COLORADO	WELD
Q037297000	ROBERT D FIELDS TRUST ET AL	NOBLE ENERGY INC	Road Row	08/26/2009	COLORADO	WELD
Q037427000	COLORADO STATE BOARD OF LAND COMMISSIONERS	NOBLE ENERGY INC	Surface Use Agreement	12/01/2009	COLORADO	WELD
Q038333000	SHURVIEW LTD PARTNERSHIP	NOBLE ENERGY INC	Surface Use Agreement	03/25/2010	COLORADO	WELD
Q039344000	WES MOSER INC	NOBLE ENERGY INC	Surface Use Agreement	10/21/2008	COLORADO	WELD
Q039659000	HERMAN FARMS LLC	NOBLE ENERGY INC	Surface Use Agreement	09/29/2008	COLORADO	WELD
Q040778000	BUTTERBALL LLC	NOBLE ENERGY INC	Surface Use Agreement	06/04/2010	COLORADO	WELD
Q040823000	WALTER CANNON LLC	NOBLE ENERGY INC	Surface Use Agreement	08/27/2008	COLORADO	WELD
Q040853000	BARCLAY FARMS LLC	NOBLE ENERGY INC	Surface Use Agreement	05/23/2010	COLORADO	WELD

Exhibit E: Noble Surface Agreements

Agreement #	Agreement Name	Original Grantee	Agreement Type	Effective Date	State	County
Q040943000	WELD COUNTY LAND INVESTORS INC	NOBLE ENERGY INC	Surface Use Agreement	03/15/2010	COLORADO	WELD
Q041145001	SEKICH FARM INC	NOBLE ENERGY INC	Surface Use Agreement	06/09/2010	COLORADO	WELD
Q041145002	SEKICH COMPANY LLC	NOBLE ENERGY INC	Surface Use Agreement	06/09/2010	COLORADO	WELD
Q041228000	SEKICH PROPERTIES LLC	NOBLE ENERGY INC	Surface Use Agreement	06/09/2010	COLORADO	WELD
Q041342000	BERRY PLATTEVILLE LLC	NOBLE ENERGY INC	Surface Use Agreement	09/24/2008	COLORADO	WELD
Q041346000	MICHAEL H CROISSANT	NOBLE ENERGY INC	Surface Use Agreement	03/11/2009	COLORADO	WELD
Q041728000	MILLER-TAYLOR FARM LLC	NOBLE ENERGY INC	Surface Use Agreement	09/08/2008	COLORADO	WELD
Q041825000	ROBERT R ANDERSON ET AL	NOBLE ENERGY INC	Road Row	03/17/2010	COLORADO	WELD
Q041831000	ADVANCED FORMING TECHNOLOGY	NOBLE ENERGY INC	Surface Use Agreement	02/03/2009	COLORADO	WELD
Q042075000	JACOB KERBS LIVING TRUST ETAL	NOBLE ENERGY INC	Surface Use Agreement	06/07/2010	COLORADO	WELD
Q042308000	KATHERINE NELL DEWALT ET VIR	COLORADO LAND SERVICES	Surface Use Agreement	11/19/1992	COLORADO	WELD
Q042423001	JAMES D COLFER	NOBLE ENERGY INC	Surface Use Agreement	10/09/2008	COLORADO	WELD
Q042423002	MARY KATHRYN LIKENS	NOBLE ENERGY INC	Surface Use Agreement	10/12/2008	COLORADO	WELD
Q042427000	RAYMOND L MILLER ET UX	NOBLE ENERGY INC	Surface Use Agreement	12/11/2008	COLORADO	WELD
Q042827000	CARLA J WAKEFIELD	NOBLE ENERGY INC	Surface Use Agreement	08/06/2010	COLORADO	WELD
Q042947000	MARTIN LIND ET AL	PETRO-CANADA RESOURCES (USA) INC	Surface Use Agreement	03/16/2006	COLORADO	WELD
Q043012000	MARTIN LIND ET AL	PETRO-CANADA RESOURCES (USA) INC	Surface Use Agreement	03/16/2006	COLORADO	WELD
Q043467000	ELIZABETH M SHAFFER ET AL	UNITED STATES EXPLORATION INC	Surface Use Agreement	07/26/2006	COLORADO	WELD
Q043470000	ERIE ROAD JOINT VENTURE	UNITED STATES EXPLORATION INC	Surface Use Agreement	07/25/2006	COLORADO	WELD
Q043478000	KERRY L SHAKLEE ET AL	NOBLE ENERGY INC	Surface Use Agreement	10/31/2008	COLORADO	WELD
Q043803000	ROBERT JOHN POWERS ET AL	NOBLE ENERGY PRODUCTION INC	Road Row	07/18/2008	COLORADO	WELD

Exhibit E: Noble Surface Agreements

NBL VDR Date 10.17.2013

Agreement #	Agreement Name	Original Grantee	Agreement Type	Effective Date	State	County
Q044177000	RICHARD J HORNUNG	PETRO CANADA RESOURCES (USA) INC	Surface Use Agreement	09/01/2008	COLORADO	WELD
Q044777000	ALVIN DECHANT JR	NOBLE ENERGY INC	Surface Use Agreement	10/26/2010	COLORADO	WELD
Q044820000	DECHANT FARMS PARTNERSHIP	NOBLE ENERGY INC	Surface Use Agreement	09/15/2010	COLORADO	WELD
Q044868000	REI LLC C/O GIBRALTER EQUITY INVESTMENT	NOBLE ENERGY INC	Surface Use Agreement	06/26/2009	COLORADO	WELD
Q045146000	RAYMOND T LUEBBERS ET UX	NOBLE ENERGY INC	Surface Use Agreement	11/05/2010	COLORADO	WELD
Q045214000	RH FREDERICK LLC	NOBLE ENERGY INC	Surface Use Agreement	12/31/2007	COLORADO	WELD
Q045245000	ANADARKO E & P CO LP	UNITED STATES EXPLORATION INC ET AL	Surface Use Agreement	08/15/2007	COLORADO	WELD
Q045364000	MAGNESS LAND HOLDINGS LLC	NOBLE ENERGY INC	Surface Use Agreement	11/30/2010	COLORADO	WELD
Q045369000	MAGNESS LAND HOLDINGS LLC	NOBLE ENERGY INC	Surface Use Agreement	11/30/2010	COLORADO	WELD
Q045370000	MAGNESS LAND HOLDINGS LLC	NOBLE ENERGY INC	Surface Use Agreement	11/30/2010	COLORADO	WELD
Q045373000	MAGNESS LAND HOLDINGS LLC	NOBLE ENERGY INC	Surface Use Agreement	11/30/2010	COLORADO	WELD
Q045393000	PIONEER ET AL	NOBLE ENERGY INC ET AL	Surface Use Agreement	11/30/2008	COLORADO	WELD
Q045497000	JOHN S ARENDS ET UX	NOBLE ENERGY INC	Surface Use Agreement	07/18/2008	COLORADO	WELD
Q046646000	JOHN L CUMMINGS ET UX	PETRO-CANADA RESOURCES (USA) INC	Surface Use Agreement	11/25/2005	COLORADO	WELD
Q046690000	SOUTH PLATTE VALLEY HISTORICAL SOCIETY	STEVEN J ARNDT ET AL	Surface Use Agreement	03/12/2003	COLORADO	WELD
Q047089000	MELVIN CALLEN ET UX	GERRITY OIL AND GAS	Surface Use Agreement	12/21/1994	COLORADO	WELD
Q047101000	DPC INDUSTRIES INC	NOBLE ENERGY INC	Surface Use Agreement	01/14/2011	COLORADO	WELD
Q047213000	REI LLC	NOBLE ENERGY INC	Surface Use Agreement	02/29/2008	COLORADO	WELD
Q047949000	FORESTAR (USA) REAL ESTATE GROUP INC	PETRO-CANADA RESOURCES (USA) INC	Surface Use Agreement	06/27/2008	COLORADO	WELD
Q047968000	FRANK M CANEPA	PETRO-CANADA RESOURCES (USA) INC	Surface Use Agreement	01/03/2007	COLORADO	WELD

Agreement#	Agreement Name	Original Grantee	Agreement Type	Effective Date	State	County
Q047974000	N PAUL AXELSON ET UX	PATINA OIL & GAS CORPORATION	Surface Use Agreement	12/08/1999	COLORADO	WELD
Q047990000	TOWN OF FIRESTONE	PATINA OIL & GAS CORPORATION	License/Permit	05/24/2001	COLORADO	WELD
Q048012000	MARY MILLER FARM LLC	NOBLE ENERGY INC	Surface Use Agreement	02/26/2011	COLORADO	WELD
Q048020000	PLATTE VALLEY AIRPARK LTD	NOBLE ENERGY INC	Surface Use Agreement	03/09/2011	COLORADO	WELD
Q048030000	ROBERT SCHLAGEL ET UX	NOBLE ENERGY INC	Surface Use Agreement	01/26/2011	COLORADO	WELD
Q048041000	ROBERT POWERS ET AL	NOBLE ENERGY INC	Surface Use Agreement	02/07/2011	COLORADO	WELD
Q048051000	ROBERT POWERS ET AL	NOBLE ENERGY INC	Surface Use Agreement	02/07/2011	COLORADO	WELD
Q048061000	CHARLES T ANDERSON ET UX	UNION PACIFIC RESOURCES CO	Surface Use Agreement	11/12/1991	COLORADO	WELD
Q048078000	THE IONE LAND & CATTLE CO	UNION PACIFIC RAILROAD CO	Surface Use Agreement	10/27/1970	COLORADO	WELD
Q048101000	ALE PARTNERSHIP	NOBLE ENERGY INC	Surface Use Agreement	10/13/2008	COLORADO	WELD
Q048627000	STREAR FARMS CO	NOBLE ENERGY INC	Surface Use Agreement	03/17/2008	COLORADO	WELD
Q048642000	ROY T WARDELL LIVING TRUST	NOBLE ENERGY INC	Surface Use Agreement	03/31/2011	COLORADO	WELD
Q048767000	MELVIN CALLEN ET AL	UNITED STATES EXPLORATION INC	Surface Use Agreement	03/30/2007	COLORADO	WELD
Q048770000	LUPTON MEADOWS DITCH COMPANY	PATINA OIL AND GAS CORP	Surface Use Agreement	10/01/2004	COLORADO	WELD
Q048790000	BEEBE DRAW FARMS LTD ET AL	GERRITY OIL AND GAS CORP	Surface Use Agreement	06/22/1993	COLORADO	WELD
Q048885000	CANNON LAND COMPANY	NOBLE ENERGY INC	Surface Use Agreement	02/01/2008	COLORADO	WELD
Q048906000	SCRIBNER CATTLE COMPANY	CHAMPLIN PETROLEUM COMPANY	Surface Use Agreement	07/17/1973	COLORADO	WELD
Q048920000	STREAR FARMS CO	NOBLE ENERGY INC	Surface Use Agreement	11/25/2008	COLORADO	WELD
Q048969000	ROY T WARDELL	NOBLE ENERGY INC	Surface Use Agreement	03/31/2011	COLORADO	WELD
Q048982000	ROBERT L WARNER	NOBLE ENERGY INC	Surface Use Agreement	03/27/2011	COLORADO	WELD

Exhibit E: Noble Surface Agreements

10 of 18
NBL VDR Date 10.17.2013

Agreement #	Agreement Name	Original Grantee	Agreement Type	Effective Date	State	County
Q049168000	THEODORE E BUJALKSI ET UX	UNITED STATES EXPLORATION INC	Surface Use Agreement	11/20/2006	COLORADO	WELD
Q049210000	ROBERT L WARNER	NOBLE ENERGY PRODUCTION INC	Surface Use Agreement	10/01/2006	COLORADO	WELD
Q049301000	RICHARD W NOWELS	NOBLE ENERGY INC	Surface Use Agreement	10/21/2008	COLORADO	WELD
Q049307000	LUDWIG FAMILY FARMS	NOBLE ENERGY INC	Surface Use Agreement	11/08/2007	COLORADO	WELD
Q049308000	ROY T WARDELL	NOBLE ENERGY INC	License/Permit	01/29/2009	COLORADO	WELD
Q049368000	ROBERT JOHN POWERS ET AL	NOBLE ENERGY INC	Surface Use Agreement	04/20/2011	COLORADO	WELD
Q049437000	B D PILKINGTON FAMILY TRUST	UNITED STATES EXPLORATION INC	Surface Use Agreement	08/01/2005	COLORADO	WELD
Q049550000	VARRA COMPANIES INC	NOBLE ENERGY INC	Surface Use Agreement	03/28/2011	COLORADO	WELD
Q052100000	ALICE T MOORE GREEN ET AL	NOBLE ENERGY INC	Surface Use Agreement	04/26/2011	COLORADO	WELD
Q052160000	MICHAEL H CROISSANT	NOBLE ENERGY INC	Surface Use Agreement	06/06/2011	COLORADO	WELD
Q052480000	KAREN HAGLER	NOBLE ENERGY INC	Surface Use Agreement	06/17/2011	COLORADO	WELD
Q052490000	STREAR FARMS COMPANY	NOBLE ENERGY INC	Surface Use Agreement	07/11/2011	COLORADO	WELD
Q056150000	ELIZABETH M SHAFER ET AL	NOBLE ENERGY INC	Surface Use Agreement	05/18/2011	COLORADO	WELD
Q056750000	JAMES D STEWARDSON ET UX	NOBLE ENERGY INC	Surface Use Agreement	08/02/2011	COLORADO	WELD
Q056890000	JAMES D & MARY LOU STEWARDSON	NOBLE ENERGY INC	Surface Use Agreement	08/02/2011	COLORADO	WELD
Q057090000	LEONARD A & ANN R BRANDT	NOBLE ENERGY INC	Surface Use Agreement	06/18/2011	COLORADO	WELD
Q060906000	CLARA M RITCHEY TRUST	NOBLE ENERGY INC	Surface Use Agreement	08/19/2011	COLORADO	WELD
Q060922000	CLARA M RITCHEY TRUST	NOBLE ENERGY INC	Surface Use Agreement	08/19/2011	COLORADO	WELD
Q060928000	CLARA M RITCHEY TRUST	NOBLE ENERGY INC	Surface Use Agreement	08/19/2011	COLORADO	WELD
Q060929000	CLARA M RITCHEY TRUST	NOBLE ENERGY INC	Surface Use Agreement	08/19/2011	COLORADO	WELD
Q060935000	DAVID DECHANT	NOBLE ENERGY INC	Surface Use Agreement	09/16/2011	COLORADO	WELD

Exhibit E: Noble Surface Agreements

11 of 18
NBL VDR Date 10.17.2013

Agreement #	Agreement Name	Original Grantee	Agreement Type	Effective Date	State	County
Q060972000	BENJAMIN KNAUB ET UX	NOBLE ENERGY INC	Surface Use Agreement	08/31/2011	COLORADO	WELD
Q061013000	TOM GRAY ELK RAEI	NOBLE ENERGY INC	Surface Use Agreement	06/23/2011	COLORADO	WELD
Q061084000	REI LIMITED LIABILITY COMPANY	NOBLE ENERGY INC	Surface Use Agreement	06/10/2011	COLORADO	WELD
Q061132000	REI LIMITED LIABILITY COMPANY	NOBLE ENERGY INC	Surface Use Agreement	08/30/2011	COLORADO	WELD
Q061345000	REI LIMITED LIABILITY COMPANY ET AL	PATINA OIL & GAS CORPORATION	Surface Use Agreement	05/16/2003	COLORADO	WELD
Q061366000	B&M LAND COMPANY	UNITED STATES EXPLORATION INC	Surface Use Agreement	08/25/2005	COLORADO	WELD
Q061460000	B & M LAND COMPANY	UNITED STATES EXPLORATION INC	Surface Use Agreement	08/25/2005	COLORADO	WELD
Q061657000	JOE R & CHRIS MILLER	NOBLE ENERGY INC	Surface Use Agreement	09/09/2011	COLORADO	WELD
Q061973000	PERKINS LAND AND LIVESTOCK II LLC	NOBLE ENERGY INC	Surface Use Agreement	09/12/2011	COLORADO	WELD
Q062467000	ROBERT JOHN POWERS	PATINA OIL & GAS CORPORATION	Surface Use Agreement	02/20/2005	COLORADO	WELD
Q062793000	WADE M THOMSEN	UNITED STATES EXPLORATION INC	Surface Use Agreement	01/24/2006	COLORADO	WELD
Q062810000	BUTTERBALL LLC	NOBLE ENERGY INC	Surface Use Agreement	10/25/2011	COLORADO	WELD
Q062837000	NYGREN FAMILY FARMS LLLP	NOBLE ENERGY INC	Surface Use Agreement	09/09/2011	COLORADO	WELD
Q062846000	CANNON LAND COMPANY	NOBLE ENERGY INC	Surface Use Agreement	10/18/2011	COLORADO	WELD
Q062849000	BUTTERBALL LLC	NOBLE ENERGY INC	Surface Use Agreement	10/25/2011	COLORADO	WELD
Q062899000	CC OPEN A LLC	NOBLE ENERGY INC	Surface Use Agreement	11/08/2011	COLORADO	WELD
Q063281000	JAMES G STEPHENSON	NOBLE ENERGY INC	Surface Use Agreement	01/09/2012	COLORADO	WELD
Q063379000	JOHN R MOSER	NOBLE ENERGY INC	Surface Use Agreement	06/27/2011	COLORADO	WELD
Q063634000	ROBERT POWERS ET AL	NOBLE ENERGY INC	Surface Use Agreement	01/19/2012	COLORADO	WELD
Q063664000	COLORADO STATE BOARD OF LAND COMMISSIONERS OM 3438	NOBLE ENERGY INC	Surface Use Agreement	07/31/2009	COLORADO	WELD

Exhibit E: Noble Surface Agreements

12 of 18
NBL VDR Date 10.17.2013

Agreement #	Agreement Name	Original/Grantee	Agreement Type	Effective Date	State	County
Q064043000	DPC INDUSTRIES INC	NOBLE ENERGY INC	Surface Use Agreement	12/21/2011	COLORADO	WELD
Q064098000	ROY T WARDELL LIVING TRUST	NOBLE ENERGY INC	Surface Use Agreement	02/07/2012	COLORADO	WELD
Q064104000	STEVEN L EBER ET AL	NOBLE ENERGY INC	Surface Use Agreement	11/12/2011	COLORADO	WELD
Q064123000	BENJAMIN GRAVE ET UX	NOBLE ENERGY INC	Surface Use Agreement	01/25/2012	COLORADO	WELD
Q064211000	KRISTINE KAY & DELBERT ARTHUR KIRBY	NOBLE ENERGY INC	Surface Use Agreement	02/28/2012	COLORADO	WELD
Q064233000	JOHN R MOSER	NOBLE ENERGY INC	Surface Use Agreement	02/13/2012	COLORADO	WELD
Q064706000	REI LIMITED LIABILITY COMPANY	NOBLE ENERGY INC	Surface Use Agreement	02/16/2012	COLORADO	WELD
Q065520000	SADDLEBACK MARKETING LLC ET AL (RELOCATION)	VERN L HAMILTON ET UX	Pipeline Row	01/26/2005	COLORADO	WELD
Q065908000	GARY LEE HERMAN ET UX	GERRITY OIL & GAS CORPORATION	Surface Use Agreement	01/22/1993	COLORADO	WELD
Q065916000	DAVID H SARCHET ET UX	PATINA OIL & GAS CORPORATION	Surface Use Agreement	03/10/2000	COLORADO	WELD
Q065924000	DAVID H SARCHET	GERRITY OIL & GAS CORPORATION	Surface Use Agreement	01/21/1993	COLORADO	WELD
Q066004000	CHARLES T ANDERSON	NOBLE ENERGY INC	Surface Use Agreement	08/02/2006	COLORADO	WELD
Q066040000	LEONARD A BRANDT ET AL	UNITED STATES EXPLORATION INC	Surface Use Agreement	03/02/2006	COLORADO	WELD
Q066042000	REI LIMITED LIABILITY COMPANY	NOBLE ENERGY INC	Surface Use Agreement	03/27/2012	COLORADO	WELD
Q066096000	MURIEL A BENNETT TRUST	NOBLE ENERGY INC	Surface Use Agreement	03/30/2012	COLORADO	WELD
Q066160000	THERMO COGENERATION PARTNERSHIP LP	BASIN EXPLORATION INC	Surface Use Agreement	04/02/1993	COLORADO	WELD
Q066200000	KERR-MCGEE OIL & GAS ONSHORE LP ET AL	LLOYD LAND	Surface Use Agreement	05/09/2011	COLORADO	WELD
Q066225000	LLOYD LAND ET AL	NOBLE ENERGY INC ET AL	Surface Use Agreement	06/09/2011	COLORADO	WELD
Q066270000	JOHN R MOSER	NOBLE ENERGY INC	Surface Use Agreement	01/27/2009	COLORADO	WELD
Q066476000	H INVESTMENT COMPANY LLC	ANADARKO E&P COMPANY LP ET AL	Surface Use Agreement	02/28/2011	COLORADO	WELD

Exhibit E: Noble Surface Agreements

Agreement #	Agreement Name	Original Grantee	Agreement Type	Effective Date	State	County
Q066599000	COLORADO STATE BOARD OF LAND COMMISSIONERS OM 3455	NOBLE ENERGY INC	Surface Use Agreement	01/12/2012	COLORADO	WELD
Q066606000	COLORADO STATE BOARD OF LAND COMMISSIONERS OM 3456	NOBLE ENERGY INC	Surface Use Agreement	01/12/2012	COLORADO	WELD
Q067011000	MRJ CAMP HOLDINGS LLLP ET AL	NOBLE ENERGY INC	Surface Use Agreement	02/08/2008	COLORADO	WELD
Q067014000	MRJ CAMP HOLDINGS LLLP ET AL	NOBLE ENERGY INC	Surface Use Agreement	02/08/2008	COLORADO	WELD
Q067030000	PATINA OIL & GAS CORPORATION	ROBERT M BULTHAUP	Surface Use Agreement	10/06/2004	COLORADO	WELD
Q067481000	PATRICIA A WILCOX LIVING TRUST ET AL	NOBLE ENERGY INC	ROW/Easement	09/25/2008	COLORADO	WELD
Q067752000	MAGNESS LAND HOLDINGS LLC	NOBLE ENERGY INC	Surface Use Agreement	05/01/2012	COLORADO	WELD
Q067757000	MAGNESS LAND HOLDINGS LLC	NOBLE ENERGY INC	Surface Use Agreement	05/01/2012	COLORADO	WELD
Q068033000	MAGNESS LAND HOLDINGS LLC	NOBLE ENERGY INC	Surface Use Agreement	05/01/2012	COLORADO	WELD
Q068124000	PODTBURG DAIRY LIMITED PARTNERSHIP LLLP	PETRO-CANADA RESOURCES (USA) INC	Surface Use Agreement	04/21/2008	COLORADO	WELD
Q068176000	BUTTERBALL LLC	NOBLE ENERGY INC	Surface Use Agreement	06/28/2012	COLORADO	WELD
Q068772000	ROY T WARDELL LIVING TRUST	NOBLE ENERGY INC	Surface Use Agreement	07/13/2012	COLORADO	WELD
Q069005000	ROY T WARDELL LIVING TRUST	NOBLE ENERGY INC	Surface Use Agreement	07/13/2012	COLORADO	WELD
Q069325000	READY MIX CONCRETE COMPANY	NOBLE ENERGY INC	Surface Use Agreement	08/20/2012	COLORADO	WELD
Q069991000	ENGLISH FARMS	NOBLE ENERGY INC	Surface Use Agreement	09/14/2012	COLORADO	WELD
Q069998000	DONNA L SEKICH ET AL	PATINA OIL & GAS CORPORATION	Surface Use Agreement	09/30/2004	COLORADO	WELD
Q070039000	THOMAS SCHLAGEL ET UX	NOBLE ENERGY INC	Surface Use Agreement	01/26/2011	COLORADO	WELD
Q070246000	NOBLE ENERGY INC	ST VRAIN SANITATION DISTRICT	License/Permit	10/01/2012	COLORADO	WELD
Q070296000	CAPFINANCIAL PROPERTIES CV2 LLC	ST. VRAIN SANITATION DISTRICT	ROW/Easement	07/25/2012	COLORADO	WELD
Q071679000	COLORADO STATE BOARD OF LAND COMMISSIONERS OM 3449	NOBLE ENERGY INC	Surface Use Agreement	11/15/2010	COLORADO	WELD

Exhibit E: Noble Surface Agreements

NBL VDR Date 10.17.2013

Agreement #	Agreement Name	Original Grantee	Agreement Type	Effective Date	State	County
Q071704000	COLORADO STATE BOARD OF LAND COMMISSIONERS OM 3448	NOBLE ENERGY INC	Surface Use Agreement	11/15/2010	COLORADO	WELD
Q072727000	PARKSIDE PARTNERS 10-OM	PATINA OIL & GAS CORPORATION	Pipeline Row	11/07/2001	COLORADO	WELD
Q072810000	RED BARON DEVELOPMENT INC	PATINA OIL & GAS CORPORATION	Surface Use Agreement	02/19/2004	COLORADO	WELD
Q072855000	JOHN C LAURIDSON ET UX	GERRITY OIL & GAS CORPORATION	Surface Use Agreement	09/09/1993	COLORADO	WELD
Q073006000	BEEBE DRAW FARMS AUTHORITY	NOBLE ENERGY INC	Surface Use Agreement	11/01/2012	COLORADO	WELD
Q073014000	REI LIMITED LIABILITY COMPANY	NOBLE ENERGY INC	Surface Use Agreement	11/01/2012	COLORADO	WELD
SUR000007	WARDELL, J.J., ET UX	SNYDER OIL CORPORATION	ROW/Easement	05/08/1991	COLORADO	WELD
SUR000008	WARDELL, J.J., ET UX	SNYDER OIL CORPORATION	ROW/Easement	03/20/1991	COLORADO	WELD
SUR000011	WARDELL, J. J., ET UX	SNYDER OIL CORPORATION	ROW/Easement	03/20/1991	COLORADO	WELD
SUR000012	THE SOUTH BOWEN COMPANY	SNYDER OIL CORPORATION	ROW/Easement	03/27/1991	COLORADO	WELD
SUR000032	WARD, JOHN W., ET UX	SNYDER OIL CORPORATION	ROW/Easement	04/23/1991	COLORADO	WELD
SUR000033	BRANDENBURGER, RAYMOND B.	SNYDER OIL CORPORATION	ROW/Easement	04/19/1991	COLORADO	WELD
SUR000042	BACKSTROM, T.E., ET UX	SNYDER OIL CORPORATION	ROW/Easement	05/24/1991	COLORADO	WELD
SUR000062	PRESLEY, FRANK & OLEN D.	SNYDER OIL CORPORATION	ROW/Easement	07/02/1991	COLORADO	WELD
SUR000063	PRESLEY, FRANK & OLEN D.	SNYDER OIL CORPORATION	ROW/Easement	07/02/1991	COLORADO	WELD
SUR000064	PRESLEY, FRANK & OLEN D.	SNYDER OIL CORPORATION	ROW/Easement	07/02/1991	COLORADO	WELD
SUR000065	PRESLEY, FRANK & OLEN D.	SNYDER OIL CORPORATION	ROW/Easement	07/02/1991	COLORADO	WELD
SUR000072	EISENACH, JOHN, ET AL	SNYDER OIL CORPORATION	ROW/Easement	06/18/1991	COLORADO	WELD
SUR000124	CAMP, LLOYD EGNER, ET AL	SNYDER OIL CORPORATION	ROW/Easement	08/29/1991	COLORADO	WELD
SUR000128	MILLER, NILES S., ET UX	SNYDER OIL CORPORATION	ROW/Easement	09/04/1991	COLORADO	WELD
SUR000140	MILLER, RAYMOND L., ET UX	SNYDER OIL CORPORATION	ROW/Easement	09/11/1991	COLORADO	WELD
SUR000146	STRONG FARMS, INC.	SNYDER OIL CORPORATION	ROW/Easement	09/24/1991	COLORADO	WELD
SUR000148A	CAMP, MELVIN J.	SNYDER OIL CORPORATION	ROW/Easement	10/03/1991	COLORADO	WELD
SUR000154	LLOYD EGNER CAMP TRUST, ET	SNYDER OIL CORPORATION	ROW/Easement	08/29/1991	COLORADO	WELD
SUR000156	MILLER, BETTY ANN	SNYDER OIL CORPORATION	ROW/Easement	09/25/1991	COLORADO	WELD
SUR000158	BACKSTROM, T.E., ET UX	SNYDER OIL CORPORATION	ROW/Easement	05/24/1991	COLORADO	WELD
SUR000174	PRESLEY, FRANK H. & OLEN D	SNYDER OIL CORPORATION	ROW/Easement	07/02/1991	COLORADO	WELD
SUR000182	ANDERSON, CHARLES T.	SNYDER OIL CORPORATION	ROW/Easement	10/28/1991	COLORADO	WELD
SUR000198	PALOMBO, PETE, ET UX	SNYDER OIL CORPORATION	ROW/Easement	11/19/1991	COLORADO	WELD

Exhibit E: Noble Surface Agreements

Agreement #	Agreement Name	Original Grantee	Agreement Type	Effective Date	State	County
SUR00204	BRIGHT, J. RANDEL, ET UX	SNYDER OIL CORPORATION	ROW/Easement	10/09/1991	COLORADO	WELD
SUR00237	LENGEL, RICHARD L., ET UX	SOCO WATTENBERG CORP	ROW/Easement	10/04/1991	COLORADO	WELD
SUR00241	OLIN, RAY E. ET UX	SNYDER OIL CORPORATION	ROW/Easement	12/24/1991	COLORADO	WELD
SUR00242	ODENBAUGH, PERCY, ET UX	SNYDER OIL CORPORATION	ROW/Easement	10/25/1991	COLORADO	WELD
SUR00243	OLIN, RAY E., ET UX	SNYDER OIL CORPORATION	ROW/Easement	11/19/1991	COLORADO	WELD
SUR00245	ODENBUAGH, PERCY P., ET UX	SNYDER OIL CORPORATION	ROW/Easement	10/25/1991	COLORADO	WELD
SUR00265	RAITH, JOSEPH, ET AL	SNYDER OIL CORPORATION	ROW/Easement	01/10/1992	COLORADO	WELD
SUR00268	ULRICH FARMS, INC.	SNYDER OIL CORPORATION	ROW/Easement	02/27/1992	COLORADO	WELD
SUR00301	OLIN, RAY, ET UX	SNYDER OIL CORPORATION	ROW/Easement	11/19/1991	COLORADO	WELD
SUR00302	MILLER, NILES, S., ET UX	SNYDER OIL CORPORATION	ROW/Easement	09/04/1991	COLORADO	WELD
SUR00315	MILE HIGH TURKEY HATCHERY	SNYDER OIL CORPORATION	ROW/Easement	04/16/1992	COLORADO	WELD
SUR00328	CARNEY, ROBERT M., ET UX	SNYDER OIL CORPORATION	ROW/Easement	04/10/1992	COLORADO	WELD
SUR00344	THE BLUFFS A GENERAL PARTN	SNYDER OIL CORPORATION	ROW/Easement	09/29/1992	COLORADO	WELD
SUR00361	MILLER, RAYMOND L., ET UX	SNYDER OIL CORPORATION	ROW/Easement	10/22/1992	COLORADO	WELD
SUR00408	GENE H BULTHAUP ET UX	SOCO WATTENBERG CORPORATION	ROW/Easement	09/22/1992	COLORADO	WELD
SUR00433	HAMILTON, LAVERNE ET AL	SNYDER OIL CORPORATION	ROW/Easement	01/27/1993	COLORADO	WELD
SUR30056	VIRGINIA BROZOVICH	SNYDER OIL CORPORATION	ROW/Easement	01/25/1993	COLORADO	WELD
SUR30057	SPONG, DAVID, ET UX	SNYDER OIL CORPORATION	ROW/Easement	01/29/1993	COLORADO	WELD
SUR30058	SMITH, WILLIE B.JR, ET AL	SNYDER OIL CORPORATION	ROW/Easement	01/26/1993	COLORADO	WELD
SUR30059	HENSLEY, ROBERTA A.	SOCO WATTENBERG CORPORATION	ROW/Easement	11/29/1992	COLORADO	WELD
SUR30060	COLLINS, BEVERLY J.	SOCO WATTENBERG CORPORATION	ROW/Easement	11/19/1992	COLORADO	WELD
SUR30061	PEASE, JUNE ANN, ET AL	SOCO WATTENBERG CORPORATION	ROW/Easement	11/13/1992	COLORADO	WELD
SUR30062	ERWIN, FRED A JUNE	SOCO WATTENBERG CORPORATION	ROW/Easement	11/02/1992	COLORADO	WELD
SUR30063	NELSON, VIVIAN I. KILLIAN	SOCO WATTENBERG CORPORATION	ROW/Easement	11/10/1992	COLORADO	WELD
SUR30064	ARMSTRONG, RAYMOND	SOCO WATTENBERG CORPORATION	ROW/Easement	11/23/1992	COLORADO	WELD
SUR30065	GILKINSON, BETTY JEAN COSS	SOCO WATTENBERG CORPORATION	ROW/Easement	12/07/1992	COLORADO	WELD
SUR30082	LUPTON MEADOWS DITCH COMPA	SNYDER OIL CORPORATION	ROW/Easement	04/13/1993	COLORADO	WELD
SUR30110	RUBIN, SYLVIA,	SNYDER OIL CORPORATION	ROW/Easement	02/15/1993	COLORADO	WELD

Exhibit E: Noble Surface Agreements

Agreement #	Agreement Name	Original Grantee	Agreement Type	Effective Date	State	County
SUR30111	SALIMAN, DORA	SNYDER OIL CORPORATION	ROW/Easement	02/11/1993	COLORADO	WELD
SUR30112	STRATHMAN, RUTH	SNYDER OIL CORPORATION	ROW/Easement	02/12/1993	COLORADO	WELD
SUR30113	LIEBERMAN, BELLE	SNYDER OIL CORPORATION	ROW/Easement	02/11/1993	COLORADO	WELD
SUR30137	LUPTON-NORTH	SNYDER OIL CORP	ROW/Easement	02/23/1993	COLORADO	WELD
SUR31883	ST FIRESTONE LLC	PATINA OIL & GAS CORPORATION	ROW/Easement	08/31/1998	COLORADO	WELD
SUR31884	ST FIRESTONE LLC	PATINA OIL & GAS CORPORATION	ROW/Easement	08/31/1998	COLORADO	WELD
SUR31885	ST FIRESTONE LLC	PATINA OIL & GAS CORPORATION	ROW/Easement	08/31/1998	COLORADO	WELD
SUR31892	BEDDO DEARAL ET UX	PATINA OIL & GAS CORPORATION	ROW/Easement	05/08/2001	COLORADO	WELD
SUR31894	BEDDO DEARAL ET UX	PATINA OIL & GAS CORPORATION	ROW/Easement	11/26/2002	COLORADO	WELD
SUR31895	DEARAL BEDDO ET UX	PATINA OIL & GAS CORPORATION	ROW/Easement	05/08/2001	COLORADO	WELD
SUR31989	TRUMAN D EMERY ET UX	CHAMPLIN PETROLEUM	Salt Water Agreement	11/01/1983	COLORADO	WELD
SUR31996	SECTION 4 INVESTORS, LLC	UNITED STATES EXPLORATION INC	ROW/Easement	02/24/2005	COLORADO	WELD
SUR32011	RICKY HODGSON	UNITED STATES EXPLORATION INC	ROW/Easement	03/30/2004	COLORADO	WELD
Q077223000	FORT LUPTON HIGHLANDS 160 LLP	UNITED STATES EXPLORATION INC	Surface Use Agreement	38783	COLORADO	WELD
Q077230000	BRUCE VICTOR	PATINA OIL & GAS CORPORATION	Surface Use Agreement	36816	COLORADO	WELD
Q077231000	BEEBE DRAW FARMS METROPOLITAN DISTRICT #1	PATINA OIL & GAS CORPORATION	Surface Use Agreement	38474	COLORADO	WELD
Q077232000	BEEBE DRAW FARMS METROPOLITAN DISTRICT NO 1 ET AL	PATINA OIL & GAS CORPORATION	Surface Use Agreement	37132	COLORADO	WELD
Q077234000	THE LUNDIN FAMILY TRUST	PATINA OIL & GAS CORPORATION	Surface Use Agreement	38181	COLORADO	WELD
Q077235000	STEVEN JAMES MCCCLAY ET AL	PATINA OIL & GAS CORPORATION	Surface Use Agreement	37942	COLORADO	WELD
Q077236000	PARAGON FARMS LLC	PATINA OIL & GAS CORPORATION	Surface Use Agreement	38174	COLORADO	WELD
Q077238000	LEONARD A BRANDT ET AL	UNITED STATES EXPLORATION INC	Surface Use Agreement	38379	COLORADO	WELD
Q077239000	LEONARD A BRANDT ET UX	NOBLE ENERGY INC	Surface Use Agreement	39637	COLORADO	WELD

Exhibit E: Noble Surface Agreements

17 of 18
NBL VDR Date 10.17.2013

Agreement #	Agreement Name	Original Grantee	Agreement Type	Effective Date	State	County
Q077240000	RAYMOND B BRANDENBURGER ET AL	PATINA OIL & GAS CORPORATION	Surface Use Agreement	38161	COLORADO	WELD
Q077241000	GARY D BELL ET AL	PATINA OIL & GAS CORPORATION	Surface Use Agreement	37102	COLORADO	WELD
Q077243000	ROY W MURRAY JR ET AL	PATINA OIL & GAS CORPORATION	Surface Use Agreement	37979	COLORADO	WELD
Q077244000	DECHANT FARMS PARTNERSHIP	UNITED STATES EXPLORATION INC	Surface Use Agreement	38930	COLORADO	WELD
Q077245000	DECHANT FARMS PARTNERSHIP	UNITED STATES EXPLORATION INC	Surface Use Agreement	38930	COLORADO	WELD
Q077247000	ROBERT A DAVIS ET AL	PATINA OIL & GAS CORPORATION	Surface Use Agreement	37550	COLORADO	WELD
Q077250000	LARRY D DEHAAN ET AL	NOBLE ENERGY INC	Surface Use Agreement	38791	COLORADO	WELD
Q077251000	ROBERT A DAVIS ET AL	PATINA OIL & GAS CORPORATION	Surface Use Agreement	36900	COLORADO	WELD
Q077252000	LARRY D DEHAAN ET AL	NOBLE ENERGY INC	Surface Use Agreement	38791	COLORADO	WELD
Q077253000	J P SMITH ET AL	NOBLE ENERGY INC	Surface Use Agreement	38800	COLORADO	WELD
Q077254000	BEEBE DRAW FARMS METROPOLITAN DISTRICT NO 1 ET AL	PATINA OIL & GAS CORPORATION	Surface Use Agreement	37169	COLORADO	WELD
Q077255000	VERN HAMILTON ET AL	PATINA OIL & GAS CORPORATION	Surface Use Agreement	36193	COLORADO	WELD
Q077257000	HARLAN P HANKINS	UNITED STATES EXPLORATION INC	Surface Use Agreement	38961	COLORADO	WELD
Q077258000	HARLAN P HANKINS	UNITED STATES EXPLORATION INC	Surface Use Agreement	38961	COLORADO	WELD
Q077259000	TED R RICHARDSON ET AL	PATINA OIL & GAS CORPORATION	Surface Use Agreement	36739	COLORADO	WELD
Q077260000	J RANDEL BRIGHT	NOBLE ENERGY INC	Surface Use Agreement	39667	COLORADO	WELD
Q077262000	JOHN R MOSER	NOBLE ENERGY INC	Surface Use Agreement	39063	COLORADO	WELD
Q077263000	FLORENCE BERRY	NOBLE ENERGY PRODUCTION INC	Surface Use Agreement	38678	COLORADO	WELD
Q077264000	BELL ENERGY LIMITED LIABILITY COMPANY	NOBLE ENERGY INC	Surface Use Agreement	39418	COLORADO	WELD
Q077265000	JANE EVANS CORNELIUS	PATINA OIL & GAS CORPORATION	Surface Use Agreement	37557	COLORADO	WELD

Exhibit E: Noble Surface Agreements

Agreement	Agreement Name	Original Grantee	Agreement Type	Effective Date	State	County
Q077266000	CAROLYN CIZEK	UNITED STATES EXPLORATION INC	Surface Use Agreement	39195	COLORADO	WELD
Q077267000	SEKICH PROPERTIES LLC	PATINA OIL & GAS CORPORATION	Surface Use Agreement	38089	COLORADO	WELD
Q077269000	ERIE CORPORATE INVESTORS LLC	UNITED STATES EXPLORATION INC	Surface Use Agreement	38548	COLORADO	WELD
Q077271000	DEARAL BEDDO ET AL	PATINA OIL & GAS CORPORATION	Surface Use Agreement	36585	COLORADO	WELD
Q077273000	BUTTERBALL LLC	NOBLE ENERGY INC	Surface Use Agreement	39316	COLORADO	WELD
Q077274000	FORT LUPTON HIGHLANDS 160 LLP	UNITED STATES EXPLORATION INC	Surface Use Agreement	38783	COLORADO	WELD
Q077276000	ADVANCE FORMING TECHNOLOGY	NOBLE ENERGY PRODUCTION INC	Surface Use Agreement	38883	COLORADO	WELD
Q077277000	EDWARD D RODGERS ET AL	PATINA OIL & GAS CORPORATION	Surface Use Agreement	36193	COLORADO	WELD
Q077278000	BOLET COMPANY	GERRITY OIL & GAS CORPORATION	Surface Use Agreement	34026	COLORADO	WELD
Q077280000	TROY A BAILEY ET UX	SNYDER OIL CORPORATION	Surface Use Agreement	34089	COLORADO	WELD
Q077281000	MARY KNUTSON	PETRO-CANADA RESOURCES (USA) INC	Surface Use Agreement	39545	COLORADO	WELD
Q077282000	COULSON EXCAVATING COMPANY	PETRO-CANADA RESOURCES (USA) INC	Surface Use Agreement	38799	COLORADO	WELD

Exhibit F
Reserved Special Boundary Wells and Wellbore Rights


3972248 Pages: 164 of 176
10/21/2013 04:09 PM R Fee:\$886.00
Steve Moreno, Clerk and Recorder, Weld County, CO


Exhibit F: Reserved Special Boundary Wells and Wellbore Rights

Well name	NBL Well ID	AGREEMENT NUM	AGREEMENT NAME	AGREEMENT TYPE	ORIGINAL LESSEE/GRANTEE	EFFECTIVE DATE	RECORDING DATA	STATE	COUNTY
RURAL 37-31	424407753	1386000	BENJAMIN KNAUB ET UX	Oil And Gas Lease	MARTIN OIL SERVICE INC	04/12/1979	1786364	COLORADO	WELD
RURAL 36-31	425805519								
CANNON X 03-30D	425698230	3184000	ROY MOSER ET UX	Oil And Gas Lease	HAL A MCVEY	01/29/1970	1543721	COLORADO	WELD
CANNON X 03-30D	425698230	3206000	UNION PACIFIC RAILROAD COMPANY	Oil And Gas Lease	PAN AMERICAN PETROLEUM	11/24/1970	1559258	COLORADO	WELD
DECHANT STATE 36N-E1HZ	425843970								
DECHANT 37N-E1HZ	425843982								
DECHANT 37N-W1HZ	425843995								
DECHANT STATE 15C-1HZ	425843966								
CANNON X 03-30D	425698230	PC100506001	HERMAN MOSER ET UX	Oil And Gas Lease	AMOCO PRODUCTION COMPANY	01/27/1976	1681449	COLORADO	WELD
CANNON X 03-30D	425698230	PC100506002	JERALD L STUGART ET UX	Oil And Gas Lease	AMOCO PRODUCTION COMPANY	09/10/1971	1575890	COLORADO	WELD
CANNON X02-27	425706489	32475000	ADA HARKIS	Oil And Gas Lease	TOM VESSELS	12/02/1969	1541883	COLORADO	WELD
CANNON X02-28	425706629								
CANNON X02-28	425706629	32477000	RICHARD E HARKIS ET UX	Oil And Gas Lease	TOM VESSELS	01/09/1970	1541884	COLORADO	WELD
CANNON X02-29	425706651								
CANNON X02-28	425706629	3318000	FARMERS RESERVOIR & IRRIGATION COMPANY	Oil And Gas Lease	SNYDER OIL CORPORATION	01/20/1992	02277600	COLORADO	WELD
CANNON X02-29	425706651								
REI 38-9	425812041	0280000	ST CO 70 7899 S	Oil And Gas Lease	TERRA RESOURCES INC	11/20/1968	1586770	COLORADO	WELD
FRICO STATE 31-15	424411199								
DECHANT 40-1	425816076	32985000	UNION PACIFIC RESOURCES COMPANY	Oil And Gas Lease	BASIN EXPLORATION INC	11/01/1989	02207442	COLORADO	WELD
DECHANT 37N-E1HZ	425843982								
DECHANT 37N-W1HZ	425843995								
DECHANT STATE 36N-E1HZ	425843970	32815000	UNION PACIFIC RESOURCES CO	Oil And Gas Lease	UNITED STATES EXPLORATION INC	05/15/1998	2614709	COLORADO	WELD
DECHANT 37N-E1HZ	425843982								
DECHANT 37N-W1HZ	425843995								
DECHANT STATE 15C-1HZ	425843966								
MOSER PC H22-33	425791474	3202000	UNION PACIFIC RAILROAD COMPANY	Oil And Gas Lease	PAN AMERICAN PETROLEUM CORPORATION	07/30/1970	1553460	COLORADO	WELD

Exhibit G
Excluded Noble Leases and Wells

3972248 Pages: 166 of 176
10/21/2013 04:09 PM R Fee:\$886.00
Steve Moreno, Clerk and Recorder, Weld County, CO



Exhibit G: Excluded Noble Leases and Wells

Noble Admin Number	Acquirement Type	Lessee	Effective Date	Expiration Date	SPD	Rate	Recordation Description	Recordation File Date	State	County	Twp	Range	Sec	Preferential Right	
Q08780006	Oil And Gas Lease	ANSCHUTZ LAND & LIVESTOCK	10/20/1972	08/25/1976	681			1602684	11/30/1972	COLORADO	WELD	001N	065W	009	Hard Consent
2190001	Oil And Gas Lease	BURHL COOKE ET UX - TRACT 1	08/25/1971	08/25/1976	658			1579774	12/07/1971	COLORADO	WELD	001N	065W	017	Hard Consent
1396001	Oil And Gas Lease	HENRY MAUL ET UX	02/18/1971	02/17/1972	841			1563067	03/02/1971	COLORADO	WELD	002N	067W	011	Hard Consent
1396002	Oil And Gas Lease	WILHELM WEGELE ET AL	02/23/1971	02/23/1972	842			1584003	03/17/1971	COLORADO	WELD	002N	067W	011	Hard Consent
2610000	Oil And Gas Lease	JAMES V CARLSON ET UX	02/24/1971	02/23/1972	841			1563212	03/04/1971	COLORADO	WELD	002N	067W	011	Hard Consent
7610086000	Oil And Gas Lease	GEORGE SCHMIDT ET UX	10/22/1970	10/22/1973	636			1557738	11/19/1970	COLORADO	WELD	001N	066W	030	Pref Right
7610086000	Oil And Gas Lease	GEORGE SCHMIDT ET UX	10/22/1970	10/22/1973	636			1557738	11/19/1970	COLORADO	WELD	001N	067W	035	Pref Right
7610086000	Oil And Gas Lease	GEORGE SCHMIDT ET UX	10/22/1970	10/22/1973	636			1557738	11/19/1970	COLORADO	WELD	001N	067W	036	Pref Right
32465A	Oil And Gas Lease	LILLIAN M MYERS	09/27/1973	09/27/1983	705			1628861	12/18/1973	COLORADO	WELD	001N	068W	024	Pref Right
32465B	Oil And Gas Lease	CLAYTON COAL COMPANY	10/16/1973	10/16/1976	705			1628862	12/18/1973	COLORADO	WELD	001N	068W	024	Pref Right
32465C	Oil And Gas Lease	CLARENCE LAIRDSON ET AL	12/03/1973	12/02/1976	708			1628875	02/08/1974	COLORADO	WELD	001N	068W	024	Pref Right
0955001	Oil And Gas Lease	OLIVE ASTROPE LAMB ET AL	05/26/1970	05/26/1980	629			1557381	07/18/1970	COLORADO	WELD	002N	066W	020	Pref Right
2156000	Oil And Gas Lease	USA COC 34881	08/07/1981	07/31/2011			UNRECORDED			COLORADO	WELD	002N	066W	020	Pref Right
0955001	Oil And Gas Lease	OLIVE ASTROPE LAMB ET AL	05/26/1970	05/26/1980	629			1551381	07/18/1970	COLORADO	WELD	002N	066W	029	Pref Right
0956000	Oil And Gas Lease	CLAY E BRAND ET UX	02/18/1971	02/18/1976	642			1564190	03/22/1971	COLORADO	WELD	002N	066W	029	Pref Right
1323000	Oil And Gas Lease	PLATTE VALLEY EQUIPMENT INC	08/22/1975	09/22/1983	750			1672082 RE-RECORDED AT 1683306	10/14/1975 RE-RECORDED ON 8/24/1976	COLORADO	WELD	002N	066W	029	Pref Right
1324000	Oil And Gas Lease	NEIL A PUTNAM ET AL	12/08/1970	12/08/1975	639			1560602	01/15/1971	COLORADO	WELD	002N	066W	029	Pref Right
1325000	Oil And Gas Lease	WILLIAM A MALLORY JR ET UX	06/14/1974	06/14/1976	717			1639314	06/25/1974	COLORADO	WELD	002N	066W	029	Pref Right
2156000	Oil And Gas Lease	USA COC 34881	08/01/1981	07/31/2011			UNRECORDED			COLORADO	WELD	002N	066W	029	Pref Right
32348000	Oil And Gas Lease	WILLIAM A MALLORY JR ET UX	06/18/1988	06/18/1988			2623766	07/25/1988		COLORADO	WELD	002N	066W	029	Pref Right
32428000	Oil And Gas Lease	HAZEL MCHALE	02/07/1970	02/07/1980			1557070	11/05/1970		COLORADO	WELD	002N	067W	005	Pref Right
0623000	Oil And Gas Lease	MARTIN T HART ET UX	06/03/1970	06/03/1972	829			1550984	07/09/1970	COLORADO	WELD	002N	067W	023	Pref Right
32428000	Oil And Gas Lease	THE LUPTON MEADOWS DITCH COMPANY	01/25/1971	01/25/1976	841			1562727	02/23/1971	COLORADO	WELD	002N	067W	023	Pref Right
32428000	Oil And Gas Lease	THE LUPTON MEADOWS DITCH COMPANY	01/25/1971	01/25/1976	841			1562727	02/23/1971	COLORADO	WELD	002N	067W	023	Pref Right
0623000	Oil And Gas Lease	MARTIN T HART ET UX	06/03/1970	06/03/1972	829			1550984	07/09/1970	COLORADO	WELD	002N	067W	026	Pref Right
0637000	Oil And Gas Lease	DONALD A PARKER ET UX	07/11/1970	07/10/1975	832			1553503	08/24/1970	COLORADO	WELD	002N	067W	026	Pref Right
32427000	Oil And Gas Lease	WELD COUNTY	04/28/1970	04/28/1975	830			1551544	07/20/1970	COLORADO	WELD	002N	067W	026	Pref Right
32428000	Oil And Gas Lease	THE LUPTON MEADOWS DITCH COMPANY	01/25/1971	01/25/1976	841			1562727	02/23/1971	COLORADO	WELD	002N	067W	026	Pref Right
32428000	Oil And Gas Lease	HAZEL MCHALE	02/07/1970	02/07/1980				1557070	11/05/1970	COLORADO	WELD	002N	067W	026	Pref Right
0623000	Oil And Gas Lease	MARTIN T HART ET UX	06/03/1970	06/03/1972	829			1550984	07/09/1970	COLORADO	WELD	002N	067W	027	Pref Right
0623000	Oil And Gas Lease	MARTIN T HART ET UX	06/03/1970	06/03/1972	829			1550984	07/09/1970	COLORADO	WELD	002N	067W	028	Pref Right
32427000	Oil And Gas Lease	WELD COUNTY	04/28/1970	04/28/1975	830			1551544	07/20/1970	COLORADO	WELD	002N	067W	031	Pref Right
32429000	Oil And Gas Lease	HAZEL MCHALE	02/07/1970	02/07/1980				1557070	11/05/1970	COLORADO	WELD	003N	067W	032	Pref Right
1386000	Oil And Gas Lease	WELD COUNTY COLORADO	06/20/1980	06/18/1985	912			1833886	08/25/1980	COLORADO	WELD	003N	066W	019	Weld County
2165000	Oil And Gas Lease	WELD COUNTY	09/30/1975	09/30/1976	750			1671208	10/14/1975	COLORADO	WELD	001N	066W	019	Weld County
2213003	Oil And Gas Lease	WELD COUNTY COLORADO	04/18/1973	04/18/1975	892			1613709	06/22/1973	COLORADO	WELD	001N	066W	024	Weld County
2303000	Oil And Gas Lease	WELD COUNTY COLORADO	08/02/1993	08/01/1996	1394			2349333	07/29/1993	COLORADO	WELD	002N	068W	012	Weld County
31911000	Oil And Gas Lease	WELD COUNTY COLORADO	10/26/1971	10/26/1976	659			1580925	12/27/1971	COLORADO	WELD	002N	068W	034	Weld County
32335000	Oil And Gas Lease	WELD COUNTY BOARD OF COMMI COMMISSIONERS	12/14/1982	12/13/1995	1366			2317606	01/11/1993	COLORADO	WELD	002N	066W	032	Weld County
PC100104000	Oil And Gas Lease	PRIMA OIL & GAS COMPANY	08/21/2000	08/21/2004				2803465	10/02/2000	COLORADO	WELD	006N	087W	034	Weld County

INSOFAR AND ONLY INSOFAR AS THE ABOVE DESCRIBED LEASES COVER AND AFFECT THE FOLLOWING LANDS:

- TOWNSHIP 1 NORTH, RANGE 65 WEST, SECTIONS 9,17
- TOWNSHIP 1 NORTH, RANGE 66 WEST, SECTIONS 14,19,24,30
- TOWNSHIP 1 NORTH, RANGE 67 WEST, SECTIONS 6,18,35,36
- TOWNSHIP 1 NORTH, RANGE 68 WEST, SECTIONS 24
- TOWNSHIP 2 NORTH, RANGE 66 WEST, SECTIONS 20,29,32
- TOWNSHIP 2 NORTH, RANGE 67 WEST, SECTIONS 5,11,23,24,26,27,28,31,36
- TOWNSHIP 2 NORTH, RANGE 68 WEST, SECTIONS 12,34
- TOWNSHIP 3 NORTH, RANGE 66 WEST, SECTIONS 19
- TOWNSHIP 3 NORTH, RANGE 67 WEST, SECTIONS 32
- TOWNSHIP 6 NORTH, RANGE 67 WEST, SECTIONS 34

ANY AND ALL OTHER LANDS COVERED BY SAID LEASES ARE EXPRESSLY EXCLUDED HEREFROM.

END OF EXHIBIT

STATE	COUNTY	CMPL RC	Well	CMPL RC NAME	API NUM	TWP	RGE	SEC	OPER_NAME
CO	WELD	432132454	422132295	MORITZ ANSCHUTZ 01-A DK	512307735	1N	65W	9	NOBLE ENERGY, INC
CO	WELD	432126638	422126470	PK FARMS 01 JS	512307810	1N	65W	9	NOBLE ENERGY, INC
CO	WELD	434424765	424424429	SUPERIOR XX 17-19 DK	512325923	1N	65W	17	NOBLE ENERGY, INC
CO	WELD	435674494	422122330	VANTAGE ACRES 02 DK	512307748	1N	65W	17	NOBLE ENERGY, INC
CO	WELD	432122509	422122330	VANTAGE ACRES 02 JS	512307748	1N	65W	17	NOBLE ENERGY, INC
CO	WELD	435809021	422127123	CARLSON V 11-01JJ CN	512319713	2N	67W	11	NOBLE ENERGY, INC
CO	WELD	432127307	422127123	CARLSON V 11-01JJ JS	512319713	2N	67W	11	NOBLE ENERGY, INC
CO	WELD	432127310	422127124	CARLSON V 11-02 CD	512307311	2N	67W	11	NOBLE ENERGY, INC
CO	WELD	432127309	422127124	CARLSON V 11-02 JS	512307311	2N	67W	11	NOBLE ENERGY, INC
CO	WELD	432127312	422127125	CARLSON V 11-07 CN	512317510	2N	67W	11	NOBLE ENERGY, INC
CO	WELD	432127314	422127126	CARLSON V 11-07JJ JS	512319769	2N	67W	11	NOBLE ENERGY, INC
CO	WELD	432127316	422127127	CARLSON V 11-08 CN	512317511	2N	67W	11	NOBLE ENERGY, INC
CO	WELD	432127318	422127128	CARLSON V 11-08JJ JS	512320079	2N	67W	11	NOBLE ENERGY, INC
CO	WELD	432129485	422129345	DANIEL V 11-09 CN	512316828	2N	67W	11	NOBLE ENERGY, INC
CO	WELD	432129484	422129345	DANIEL V 11-09 JS	512316828	2N	67W	11	NOBLE ENERGY, INC
CO	WELD	432129488	422129346	DANIEL V 11-10 CN	512316829	2N	67W	11	NOBLE ENERGY, INC
CO	WELD	432129487	422129346	DANIEL V 11-10 JS	512316829	2N	67W	11	NOBLE ENERGY, INC
CO	WELD	432129491	422129347	DANIEL V 11-15 CN	512318753	2N	67W	11	NOBLE ENERGY, INC
CO	WELD	432129490	422129347	DANIEL V 11-15 JS	512318753	2N	67W	11	NOBLE ENERGY, INC
CO	WELD	432129494	422129348	DANIEL V 11-16 CN	512313716	2N	67W	11	NOBLE ENERGY, INC
CO	WELD	432129493	422129348	DANIEL V 11-16 JS	512313716	2N	67W	11	NOBLE ENERGY, INC
CO	WELD	435704915	425704914	GLOVER V 12-31 CN	512329706	2N	67W	11	NOBLE ENERGY, INC
CO	WELD	435790303	425790302	PANCOST 36-2 CN	512331296	2N	67W	11	KERR MCGEE O&G ONSHORE LP
CO	WELD	435790306	425790305	PANCOST 37-2 CN	512331298	2N	67W	11	KERR MCGEE O&G ONSHORE LP
CO	WELD	435713644	425713643	VYNCKIER V 11-22 CN	512329764	2N	67W	11	NOBLE ENERGY, INC
CO	WELD	435744818	425713643	VYNCKIER V 11-22 JSD	512329764	2N	67W	11	NOBLE ENERGY, INC
CO	WELD	10	20*114376011	HAZEL MCHALE 1	512307643	2N	67W	26	KP KAUFFMAN COMPANY INC
CO	WELD	434410915	424410815	HSR VINCENT 1-26A CN	512320364	2N	67W	26	ANADARKO PETROLEUM CORP
CO	WELD	434409729	424409629	KLITZ 9-26A CN	512320855	2N	67W	26	ANADARKO PETROLEUM CORP
CO	WELD	434409921	424409821	LINKUS 32-24	512319682	1N	68W	24	MERIT ENERGY CO
CO	WELD	434407495	424407395	PUTNAM 01 DK	512308542	2N	66W	29	MERIT ENERGY CO
CO	WELD	434408049	424407949	SAKATA 11-36	512314884	1N	67W	36	MERIT ENERGY CO
CO	WELD	434407115	424407015	TOTEMS 34-24	512321354	1N	68W	24	MERIT ENERGY CO
CO	WELD	434407116	424407016	TOTEMS 44-24	512316628	1N	68W	24	MERIT ENERGY CO
CO	WELD	9	20*114438011	WELD COUNTY B-01	512307812	2N	67W	26	KP KAUFFMAN COMPANY INC

Exhibit H
Noble Retained Flood Assets


3972248 Pages: 169 of 176
10/21/2013 04:09 PM R Fee:\$886.00
Steve Moreno, Clerk and Recorder, Weld County, CO


Exhibit H: Noble Retained Flood Assets

Well name	NBL Well ID	AGREEMENT NUM	AGREEMENT NAME	AGREEMENT TYPE	ORIGINAL LESSEE/GRANTEE	EFFECTIVE DATE	RECORDING DATA	STATE	COUNTY
SEC 4 INVESTORS 34-04	422121358	32871000	CHAMPLIN PETROLEUM COMPANY	Oil And Gas Lease	AMOCO PRODUCTION COMPANY	10/16/1972	1602713	COLORADO	WELD
VARRA COMPANIES 31-06L	422122578	3230000	LOUIS J RADEMACHER ET UX	Oil And Gas Lease	AMOCO PRODUCTION COMPANY	02/21/1974	1631591	COLORADO	WELD
GOULD P 31-11JI	422127385								
GOULD P 31-05II JS	422127384								
GOULD P 31-14 JS	424403840								
NELSON 31-07J7	422124872	3221000	FRED CRAIG	Oil And Gas Lease	MARTIN J FREEDMAN	04/28/1970	1548033	COLORADO	WELD
GOULD P 31-11JI	422127385	3192000	LEE G GOULD JR ET UX	Oil And Gas Lease	T S PACE	04/08/1970	1547196	COLORADO	WELD
GOULD 31-13J7 CN	422127383								
GOULD P 31-05II JS	422127384								
GOULD P 31-14 JS	424403840								
EHRlich 34-09H7	422131608	31539000	EHRlich I INC	Oil And Gas Lease	SNYDER OIL CORPORATION	03/29/1994	2398815	COLORADO	WELD
EHRlich 34-15H7	422131609								
EHRlich 34-16H7	422131610								
EHRlich 34-09H7	422131608								
EHRlich 34-16H7	422131610	32218000	ROBERT E EHRlich	Oil And Gas Lease	SNYDER OIL CORPORATION	03/29/1994	02533590	COLORADO	WELD
EHRlich 34-15H7	422131609	31802A	DENNIS G DUNN BY AIF	Oil And Gas Lease	SNYDER OIL CORPORATION	11/23/1994	2426399	COLORADO	WELD
EHRlich 34-15H7	422131609	31802B	DELORES J DUNN	Oil And Gas Lease	SNYDER OIL CORPORATION	11/27/1994	2426398	COLORADO	WELD
EHRlich 34-15H7	422131609	31869000	UNION PACIFIC RESOURCES COMPAN	Oil And Gas Lease	SNYDER OIL CORPORATION	12/28/1994	2426400	COLORADO	WELD
AMEN I	425774710	PC:100636000	KATHERINE NELL DEWALT ET VIR	Oil And Gas Lease	COLORADO LAND SERVICES	11/19/1992	2312269	COLORADO	WELD
DEWALT 19-42	425774713								
CROISSANT 19-43	425774714								
CROISSANT 19-44	425774715								
COULSON 19-32	425777872								
COULSON 19-34	425778089								
DEWALT 19-41	425778090								
AMEN I	425774710								
DEWALT 19-42	425774713	PC:100637000	COULSON EXCAVATING COMPANY	Oil And Gas Lease	COLORADO LAND SERVICES	11/19/1992	2311986	COLORADO	WELD
CROISSANT 19-43	425774714								
CROISSANT 19-44	425774715								
COULSON 19-32	425777872								
COULSON 19-34	425778089								
DEWALT 19-41	425778090								
AMEN I	425774710								
DEWALT 19-42	425774713								
CROISSANT 19-43	425774714	PC:100638000	LEON H CROISSANT ET UX	Oil And Gas Lease	COLORADO LAND SERVICES	01/18/1993	2321900	COLORADO	WELD
CROISSANT 19-44	425774715								
BETZ 30-11	425777081								
BETZ 30-14	425777082								
BETZ 30-15	425777102								
COULSON 19-32	425777872								
COULSON 19-34	425778089								
DEWALT 19-41	425778090								
CROISSANT 30-12 CD	425774711	PC:100638000							
CROISSANT 30-13 CN	425774712								

Exhibit H: Noble Retained Flood Assets

Well name	NBL Well ID	AGREEMENT NUM	AGREEMENT NAME	AGREEMENT TYPE	ORIGINAL LESSEE/GRANTEE	EFFECTIVE DATE	RECORDING DATA	STATE	COUNTY
AMEN 1 DEWALT 19-42 CROISSANT 19-43 CROISSANT 19-44 CROISSANT 19-32 COULSON 19-34 DEWALT 19-41	425774710 425774713 425774714 425774715 425777872 425778089 425778090	PC100639000	JAMES D CROISSANT ET UX	Oil And Gas Lease	COLORADO LAND SERVICES	01/18/1993	2321901	COLORADO	WELD
AMEN 1 DEWALT 19-42 CROISSANT 19-43 CROISSANT 19-44 COULSON 19-32 COULSON 19-34 DEWALT 19-41	425774710 425774713 425774714 425774715 425777872 425778089 425778090	PC100640000	UNION PACIFIC RESOURCES COMPANY	Oil And Gas Lease	COLORADO LAND SERVICES	01/15/1993	2331511	COLORADO	WELD
BETZ 30-11 BETZ 30-14 BETZ 30-15 CROISSANT 30-12 CD CROISSANT 30-13 CN	425777081 425777082 425777102 425774711 425774712	PC101624001	ARVID L FIECHTNER ET UX	Oil And Gas Lease	PRIMA OIL & GAS COMPANY	04/05/2004	3180487	COLORADO	WELD
BETZ 30-11 BETZ 30-14 BETZ 30-15 CROISSANT 30-12 CD CROISSANT 30-13 CN	425777081 425777082 425777102 425774711 425774712	PC101624002	RAYMOND FIECHTNER	Oil And Gas Lease	PRIMA OIL & GAS COMPANY	04/05/2004	3174720	COLORADO	WELD
BETZ 30-11 BETZ 30-14 BETZ 30-15 CROISSANT 30-12 CD CROISSANT 30-13 CN	425777081 425777082 425777102 425774711 425774712	PC101624003	BARBARA FIECHTNER LOGSDON	Oil And Gas Lease	PRIMA OIL & GAS COMPANY	04/07/2004	3174721	COLORADO	WELD
BETZ 30-11 BETZ 30-14 BETZ 30-15 CROISSANT 30-12 CD CROISSANT 30-13 CN	425777081 425777082 425777102 425774711 425774712	PC101624004	HARRY FIECHTNER ET UX	Oil And Gas Lease	PETRO-CANADA RESOURCES (USA) INC	04/12/2004	3174719	COLORADO	WELD
BETZ 30-11 BETZ 30-14 BETZ 30-15 CROISSANT 30-12 CD CROISSANT 30-13 CN	425777081 425777082 425777102 425774711 425774712	PC101624005	HARVEY D FIECHTNER ET UX	Oil And Gas Lease	PRIMA OIL & GAS COMPANY	04/05/2004	3198960	COLORADO	WELD
BETZ 30-11 BETZ 30-14 BETZ 30-15 CROISSANT 30-12 CD CROISSANT 30-13 CN	425777081 425777082 425777102 425774711 425774712	PC101624006	RAMONA K STOTTS	Oil And Gas Lease	PRIMA OIL & GAS COMPANY	04/05/2004	3171072	COLORADO	WELD
BETZ 30-11 BETZ 30-14 BETZ 30-15 CROISSANT 30-12 CD CROISSANT 30-13 CN	425777081 425777082 425777102 425774711 425774712	PC101624007	MARJORIE JOHNSON	Oil And Gas Lease	PRIMA OIL & GAS COMPANY	06/23/2004	3198961	COLORADO	WELD

Exhibit H: Noble Retained Flood Assets

Well name	NBL Well ID	AGREEMENT NUM	AGREEMENT NAME	AGREEMENT TYPE	ORIGINAL LESSEE/GRANTEE	EFFECTIVE DATE	RECORDING DATA	STATE	COUNTY
BETZ 30-11	425777081	PC101624008	LINDA NEWCOMB ET VIR	Oil And Gas Lease	PRIMA OIL & GAS COMPANY	06/23/2004	3201937	COLORADO	WELD
BETZ 30-14	425777082								
BETZ 30-15	425777102								
CROISSANT 30-12 CD	425774711								
CROISSANT 30-13 CN	425774712	PC101624009	DAVID BETZ ET UX	Oil And Gas Lease	PRIMA OIL & GAS COMPANY	06/23/2004	3214538	COLORADO	WELD
BETZ 30-11	425777081								
BETZ 30-14	425777082								
BETZ 30-15	425777102								
CROISSANT 30-12 CD	425774711	PC101624010	CLIFFORD H BETZ	Oil And Gas Lease	PRIMA OIL & GAS COMPANY	06/23/2004	3201934	COLORADO	WELD
CROISSANT 30-13 CN	425774712								
BETZ 30-11	425777081								
BETZ 30-14	425777082								
BETZ 30-15	425777102	PC101624011	EZRA R BETZ TRUST	Oil And Gas Lease	PRIMA OIL & GAS COMPANY	04/05/2004	3221473	COLORADO	WELD
CROISSANT 30-12 CD	425774711								
CROISSANT 30-13 CN	425774712								
BETZ 30-11	425777081								
BETZ 30-14	425777082	PC101624012	FOOTHILLS GATEWAY INC	Oil And Gas Lease	PRIMA OIL & GAS COMPANY	06/25/2004	3206597	COLORADO	WELD
BETZ 30-15	425777102								
CROISSANT 30-12 CD	425774711								
CROISSANT 30-13 CN	425774712								
BETZ 30-11	425777081	PC101624014	HOUSE OF NEIGHBORLY SERVICE	Oil And Gas Lease	PETRO-CANADA RESOURCES (USA) INC	03/03/2005	3270898	COLORADO	WELD
BETZ 30-14	425777082								
BETZ 30-15	425777102								
BETZ 30-11	425777081								
BETZ 30-14	425777082	PC101624015	WILMA F HUTSON	Oil And Gas Lease	PETRO-CANADA RESOURCES (USA) INC	03/22/2005	3273235	COLORADO	WELD
BETZ 30-15	425777102								
CROISSANT 30-12 CD	425774711								
CROISSANT 30-13 CN	425774712								
BETZ 30-11	425777081	PC101624017	KATHERINE ADELAIDE BAIRD	Oil And Gas Lease	PETRO-CANADA RESOURCES (USA) INC	03/03/2005	3276534	COLORADO	WELD
BETZ 30-14	425777082								
BETZ 30-15	425777102								
BETZ 30-11	425777081								
BETZ 30-14	425777082	PC101624013	HOUSE OF NEIGHBORLY SERVICE	Oil And Gas Lease	PETRO-CANADA RESOURCES (USA) INC	03/11/2005	3270897	COLORADO	WELD
BETZ 30-15	425777102								
CROISSANT 30-12 CD	425774711								
CROISSANT 30-13 CN	425774712								
BETZ 30-11	425777081	PC101624016	KATHERINE ADELAIDE BAIRD	Oil And Gas Lease	PETRO-CANADA RESOURCES (USA) INC	03/11/2005	3276535	COLORADO	WELD
BETZ 30-14	425777082								
BETZ 30-15	425777102								
CROISSANT 30-12 CD	425774711								
CROISSANT 30-13 CN	425774712	PC101656000	LOVELAND READY-MIX CONCRETE INC	Oil And Gas Lease	PETRO-CANADA RESOURCES (USA) INC	03/10/2005	3270314	COLORADO	WELD
BETZ 30-11	425777081								
BETZ 30-14	425777082								
BETZ 30-15	425777102								
CROISSANT 30-12 CD	425774711								
CROISSANT 30-13 CN	425774712								

Exhibit I-1
Reserved Leases (ALC)



3972248 **Pages: 173 of 176**
10/21/2013 04:09 PM R Fee:\$886.00
Steve Moreno, Clerk and Recorder, Weld County, CO


Exhibit I-1: Reserved Leases (ALC)

Wellbore ID Number	Lease Agreement Type	Lessee	Lessors	Effective Date	Expiration Date	Book	Page	Rebate/Commission Description	Recording Filing Date	State	County	TTL	Rel
0168000	Oil And Gas Lease	UNION PACIFIC RAILROAD COMPANY	PAN AMERICAN PETROLEUM	07/30/1970	07/30/1975	631		1553082	08/14/1970	COLORADO	WELD	003N	066W 003
0168000	Oil And Gas Lease	UNION PACIFIC RAILROAD COMPANY	PAN AMERICAN PETROLEUM	07/30/1970	07/30/1975	631		1553082	08/14/1970	COLORADO	WELD	003N	066W 011
3205000	Oil And Gas Lease	UNION PACIFIC RAILROAD COMPANY	PAN AMERICAN PETROLEUM CORPORATION	12/02/1970	12/02/1975	638		1559662	12/29/1970	COLORADO	WELD	001N	066W 009
3205000	Oil And Gas Lease	UNION PACIFIC RAILROAD COMPANY	PAN AMERICAN PETROLEUM CORPORATION	12/02/1970	12/02/1975	638		1559662	12/29/1970	COLORADO	WELD	001N	067W 015
31929000	Oil And Gas Lease	TONY VILLA	AMOCO PRODUCTION COMPANY	07/12/1975	07/12/1976	746		1667980	08/21/1975	COLORADO	WELD	002N	068W 034
32741000	Oil And Gas Lease	ANADARKO E&P CO LP ET AL	UNITED STATES EXPLORATION INC	12/16/2004	12/16/2005			3274295	04/04/2005	COLORADO	WELD	001N	066W 011
32746000	Oil And Gas Lease	ANADARKO E&P CO LP ET AL	UNITED STATES EXPLORATION INC	12/02/2004	12/02/2005			3274298	04/04/2005	COLORADO	WELD	001N	066W 033
32755000	Oil And Gas Lease	ANADARKO E&P CO LP ET AL	UNITED STATES EXPLORATION INC	04/07/2005	04/07/2006			3315608	08/22/2005	COLORADO	WELD	001N	066W 023
32757000	Oil And Gas Lease	ANADARKO E&P CO LP ET AL	UNITED STATES EXPLORATION INC	03/18/2005	03/18/2006	157		3313157	08/15/2005	COLORADO	WELD	005N	067W 007
32787000	Oil And Gas Lease	UNION PACIFIC RESOURCES CO	UNITED STATES EXPLORATION INC	05/15/1998	05/14/2001			2614656	05/22/1998	COLORADO	WELD	001N	065W 011
32790000	Oil And Gas Lease	UNION PACIFIC RESOURCES	UNITED STATES EXPLORATION INC	05/15/1998	05/15/2001			2614653	05/22/1998	COLORADO	WELD	001N	066W 009
32801000	Oil And Gas Lease	UNION PACIFIC RESOURCES CO	UNITED STATES EXPLORATION INC	05/15/1998	05/15/2001			2614637	05/22/1998	COLORADO	WELD	001N	068W 011
32888000	Oil And Gas Lease	UNION PACIFIC RESOURCES CORPORATION	UNITED STATES EXPLORATION INC	02/25/2000	02/25/2001			2806578	11/14/2000	COLORADO	WELD	004N	067W 029
32899000	Oil And Gas Lease	RME LAND CORPORATION	UNITED STATES EXPLORATION INC	03/14/2001	03/14/2002			2885962	09/24/2001	COLORADO	WELD	005N	067W 009
32907000	Oil And Gas Lease	RME PETROLEUM COMPANY	UNITED STATES EXPLORATION INC	07/09/2001	07/09/2002			2911649	12/26/2001	COLORADO	WELD	005N	067W 017
32912000	Oil And Gas Lease	RME LAND CORP	UNITED STATES EXPLORATION INC	11/02/2001	11/02/2002			2952959	05/20/2002	COLORADO	WELD	004N	068W 025
32914000	Oil And Gas Lease	RME PETROLEUM COMPANY	UNITED STATES EXPLORATION INC	10/25/2001	10/25/2002			2952960	05/20/2002	COLORADO	WELD	004N	068W 035
Q021973000	Oil And Gas Lease	ANADARKO E & P COMPANY LP ET AL	NOBLE ENERGY INC	07/05/2008	11/30/2010			3576599	09/05/2008	COLORADO	WELD	001N	065W 021
Q033003000	Oil And Gas Lease	ANADARKO E&P COMPANY LP ET AL	NOBLE ENERGY INC	11/26/2008	11/30/2010			3636016	07/13/2009	COLORADO	WELD	004N	068W 033
Q066786001	Oil And Gas Lease	HUDSON MINERALS LLC ET AL	NOBLE ENERGY INC	03/01/2012	09/01/2013			3834312	03/26/2012	COLORADO	WELD	001N	065W 008

Exhibit I-2
Reserved Leases (AE&P)

3972248 **Pages: 175 of 176**
10/21/2013 04:09 PM R Fee:\$886.00
Steve Moreno, Clerk and Recorder, Weld County, CO


Acct. #/Well Number	Agreement Type	Lessor	Lessee	Effective Date	Expiration Date	Book	Page	Recordation Description	Recordation Expire Date	State	County	Town	Range	Sec
3206000	Oil And Gas Lease	UNION PACIFIC RAILROAD COMPANY	PAN AMERICAN PETROLEUM	11/24/1970	11/24/1975	637		1559258	12/21/1970	COLORADO	WELD	003N	065W	033
3170C	Oil And Gas Lease	MARGARET H KIRK ET VIR	PAN AMERICAN PETROLEUM CORPORATION	10/27/1970	10/27/1975	635		1557333	11/12/1970	COLORADO	WELD	003N	067W	014
PC100067000	Oil And Gas Lease	CHARLES W WILSON ET UX	A G ANDRIKOPOULOS	05/29/1967	05/29/1977			1508483	10/04/1967	COLORADO	WELD	004N	068W	023

3972248 Pages: 176 of 176
10/21/2013 04:09 PM R Fee:\$886.00
Steve Moreno, Clerk and Recorder, Weld County, CO

