



**GAMMA RAY C.C.L.
CEMENT BOND V.D.L.**

Pioneer Energy Services

Company BAYSWATER EXPLORATION
Well STALEY 10-7
Field WATTENBERG
County WELD
State COLORADO

Company BAYSWATER EXPLORATION PRODUCTION LLC
Well STALEY 10-7
Field WATTENBERG
County WELD State COLORADO

Location: 2492' FSL & 2252' FWL
NE SW
API #: 05.123.38261
SEC 7 TWP 6N RGE 66W
Permanent Datum GL Elevation 4820'
Log Measured From KB
Drilling Measured From KB
Other Services
Elevation
K.B. 4833'
D.F. 4833'
G.L. 4820'

Date	09-DEC-2013			
Run Number	ONE			
Depth Driller	7292'			
Depth Logger	7252'			
Bottom Logged Interval	7251'			
Top Log Interval	SURFACE			
Open Hole Size	7-7/8"			
Type Fluid	WATER			
Density / Viscosity	8.33			
Max. Recorded Temp.	246° F			
Estimated Cement Top	1284'			
Time Well Ready	AM			
Time Logger on Bottom	10:30			
Equipment Number	24			
Location	FORT MORGAN			
Recorded By	LEROY HOBBS			
Witnessed By	SUSAN SEARS			
Borehole Record				
Run Number	Bit	From	To	Size
				Weight
				From
				To
Tubing Record				
Casing Record	Size	Wgt/Ft	Top	Bottom
Surface String	8-5/8"	J-56 / 24#	SURFACE	646.00
Prot. String				
Production String	4-1/2"	N-80 / 11.6#	SURFACE	7282.66
Liner				

<<< Fold Here >>>

All interpretations are opinions based on inferences from electrical or other measurements and we cannot and do not guarantee the accuracy or correctness of any interpretation, and we shall not, except in the case of gross or willful negligence on our part, be liable or responsible for any loss, costs, damages, or expenses incurred or sustained by anyone resulting from any interpretation made by any of our officers, agents or employees. These interpretations are also subject to our general terms and conditions set out in our current Price Schedule.

Comments

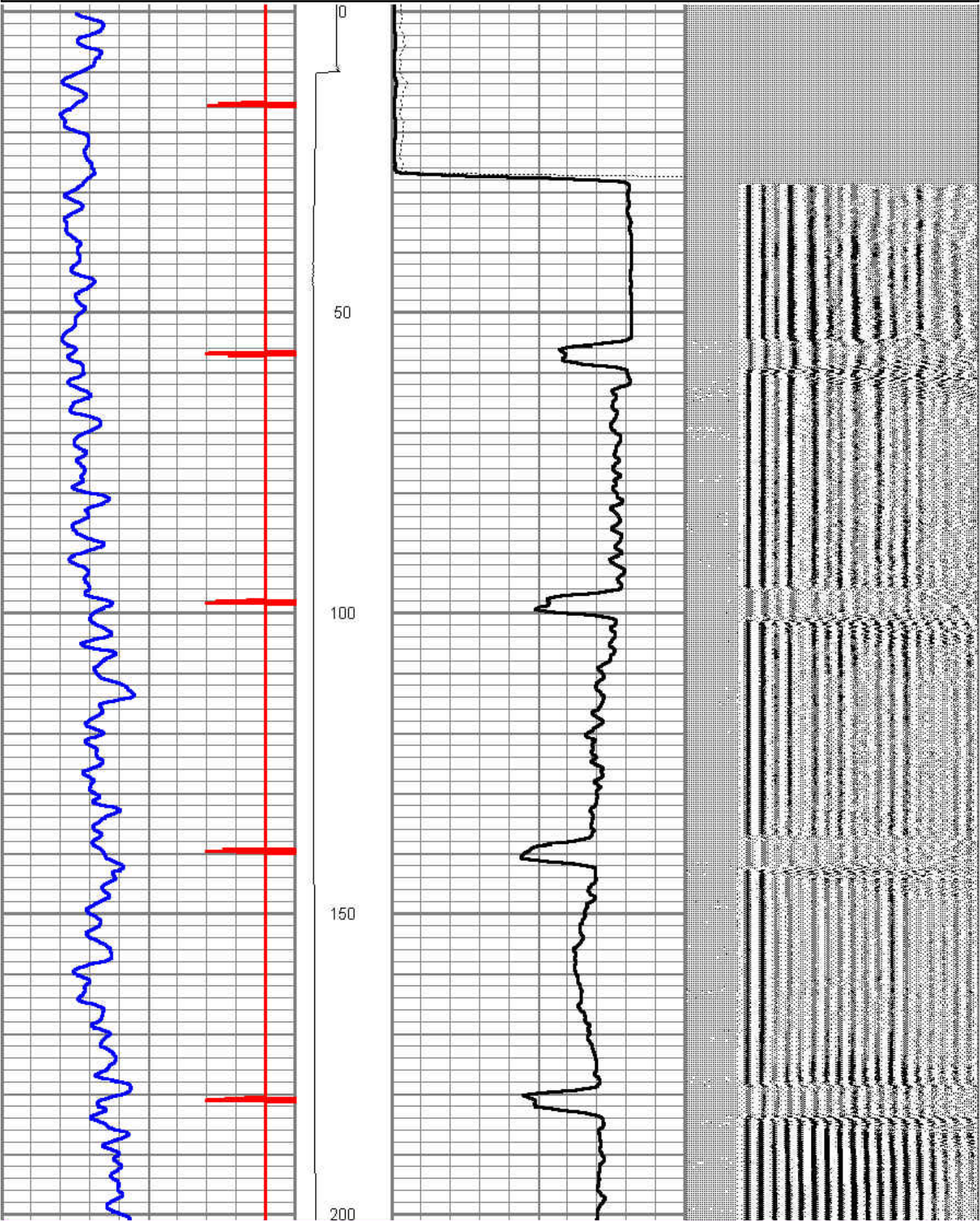
THANK YOU FOR USING PIONEER WIRELINE SERVICES.

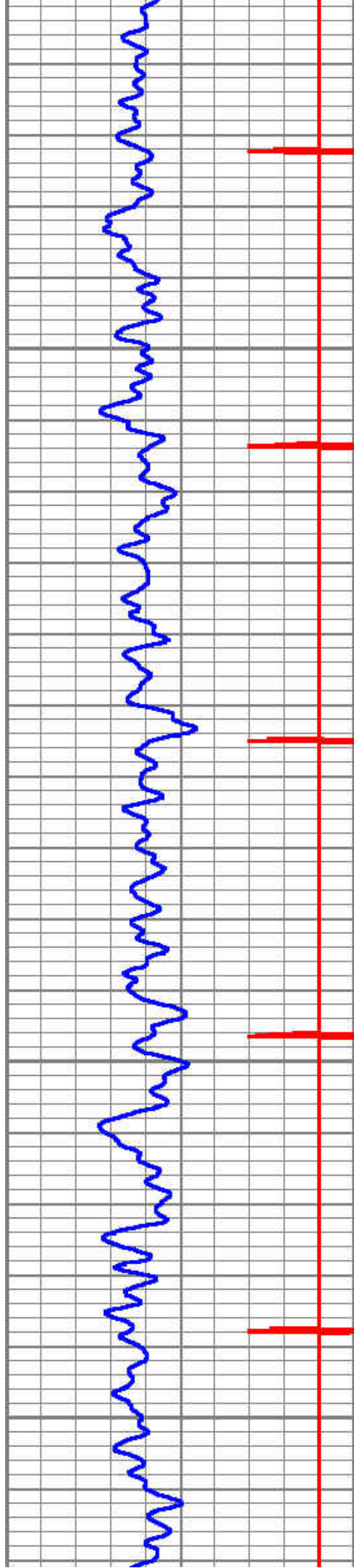
LOG WAS CORRECTD TO THE FLAG JOINT @ 6706'-6723'.

S.O.# 2-206021

Database File: staley10-7.db
Dataset Pathname: pass1
Presentation Format: cbl_dr
Dataset Creation: Mon Dec 09 10:22:28 2013 by Log SCH 120430
Charted by: Depth in Feet scaled 1:240

9	Collar Locator	-1	LTEN	0	Amplified Amplitude (mV)	30	200	Variable Density	1200
0	Gamma Ray (GAPI)	200	0 (lb)1000	0	Amplitude (mV)	100			



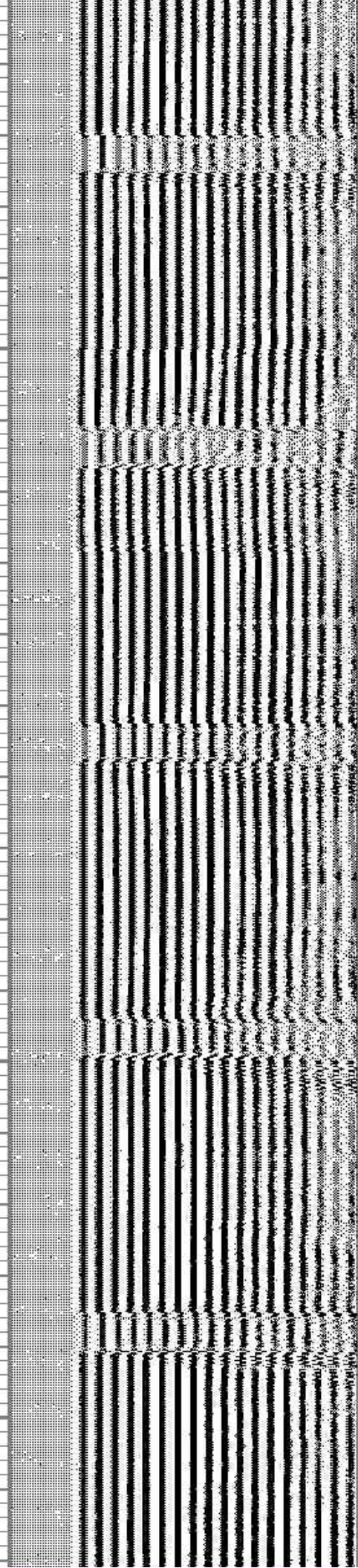
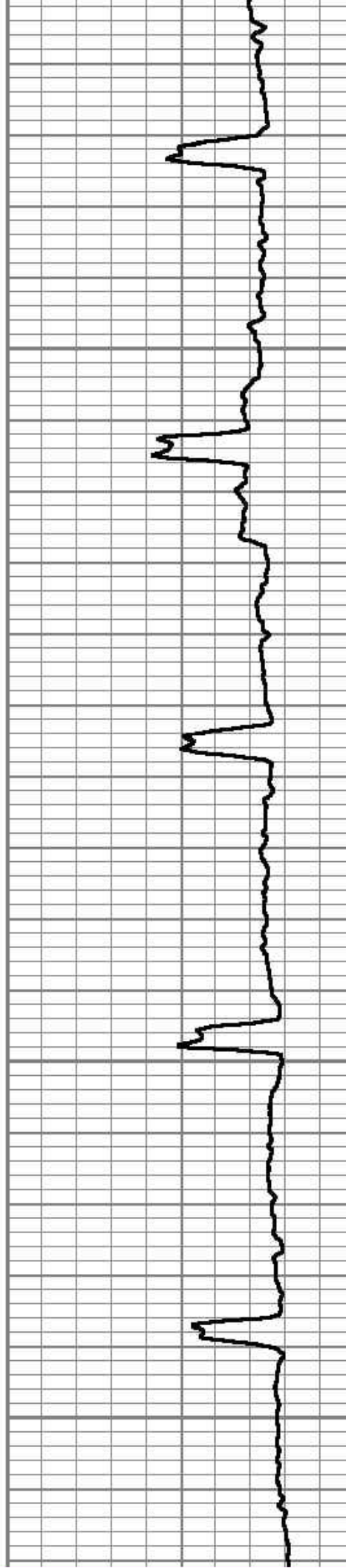


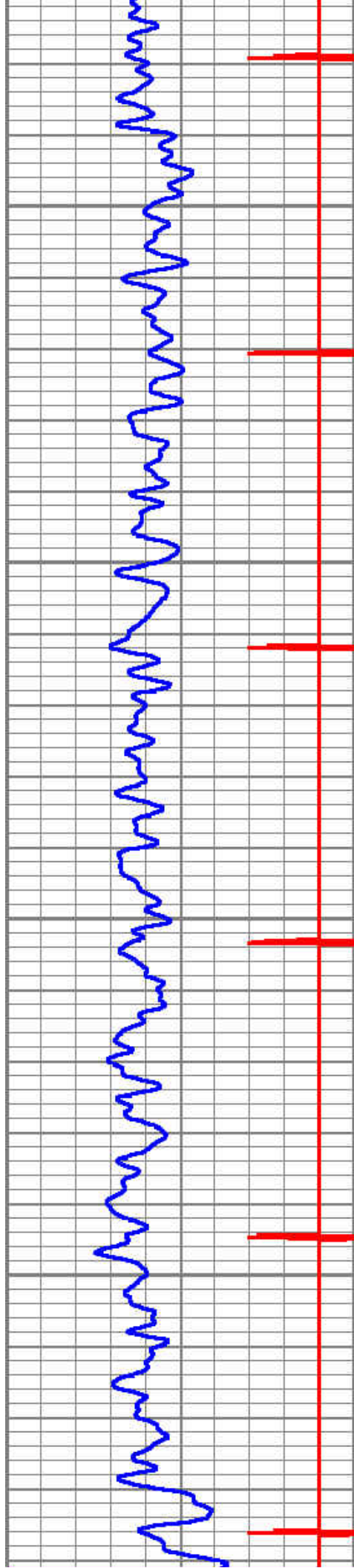
250

300

350

400




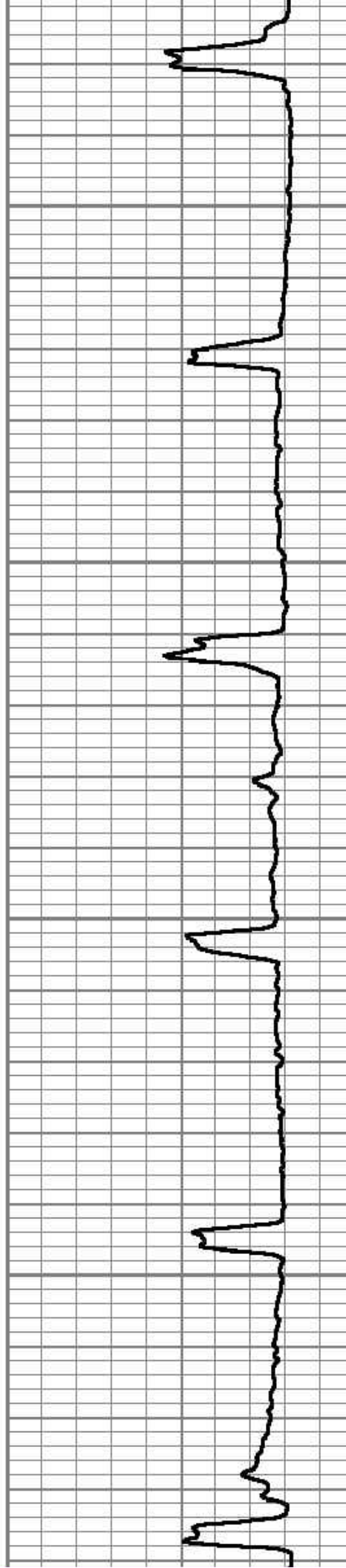


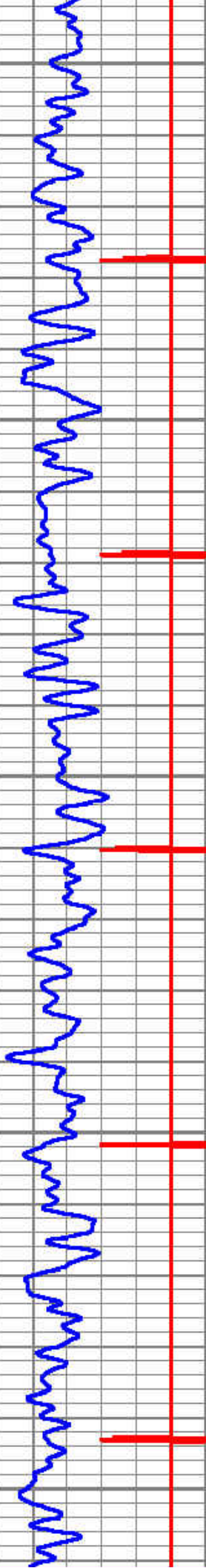
450

500

550

600







650

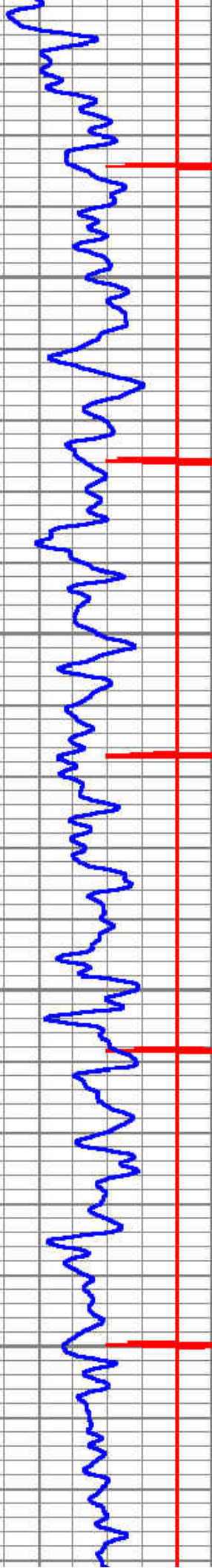
700

750

800

850






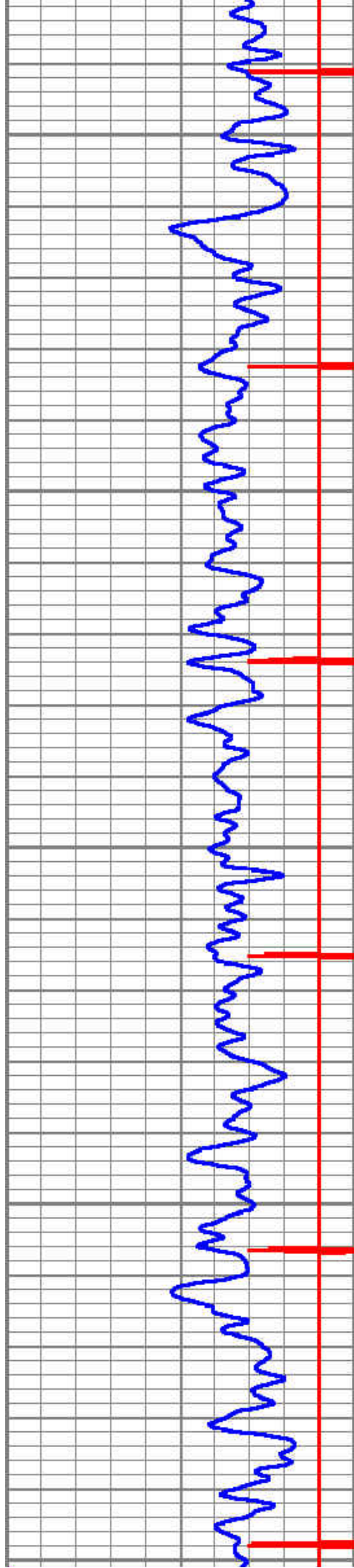
900

950

1000

1050






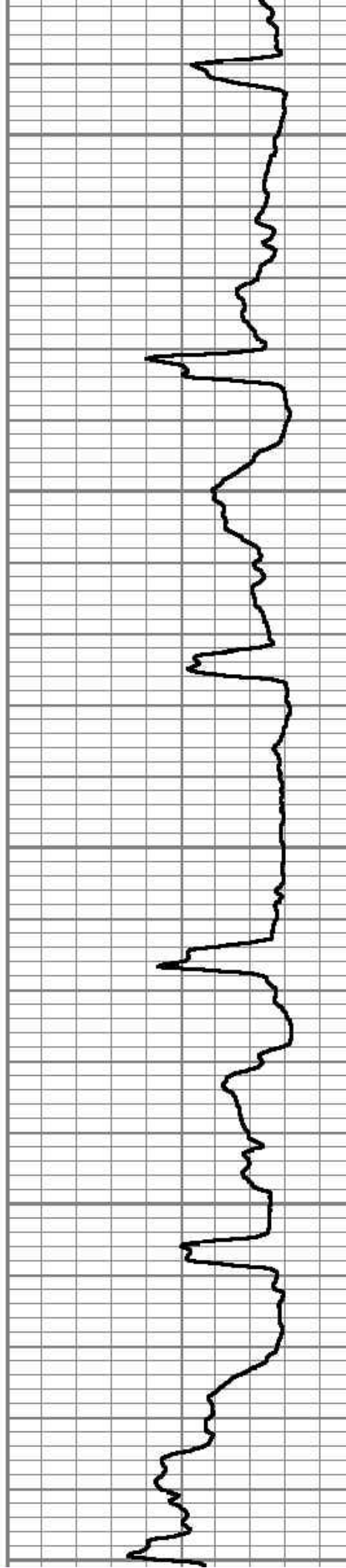
1100

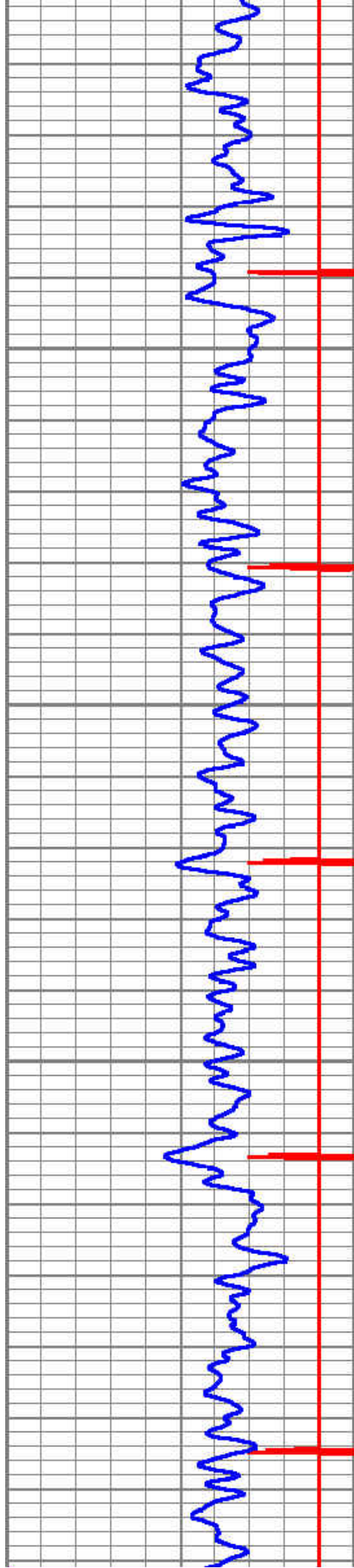
1150

1200

1250

1300




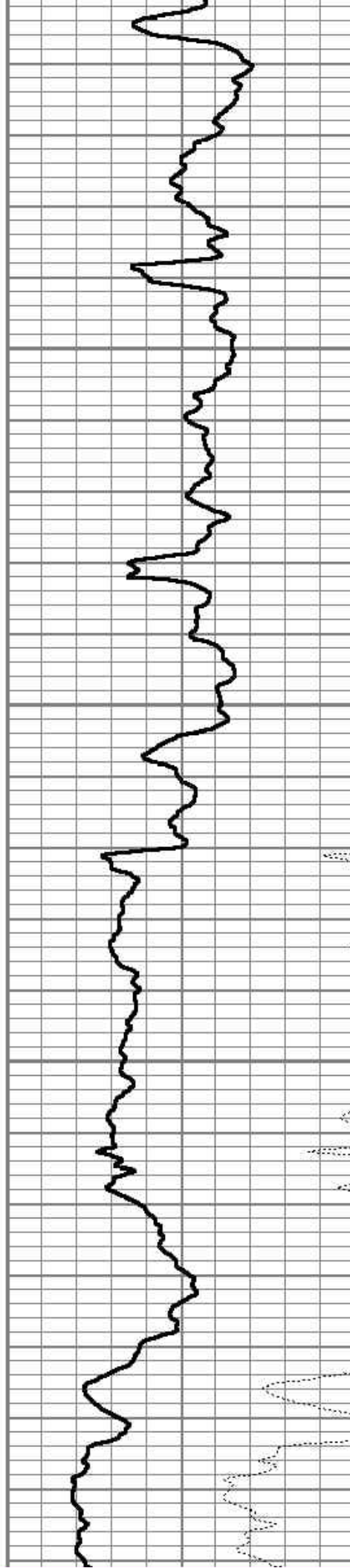


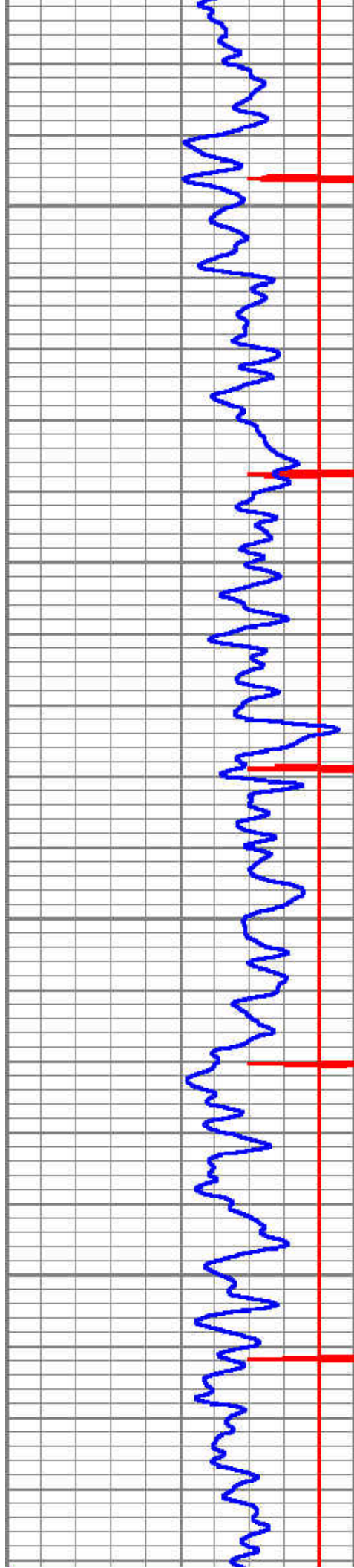
1350

1400

1450

1500




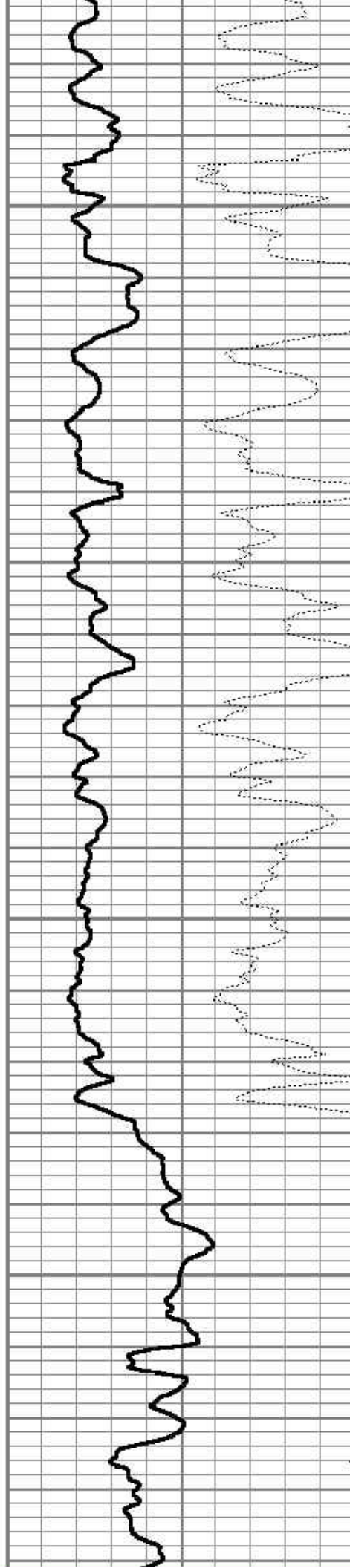


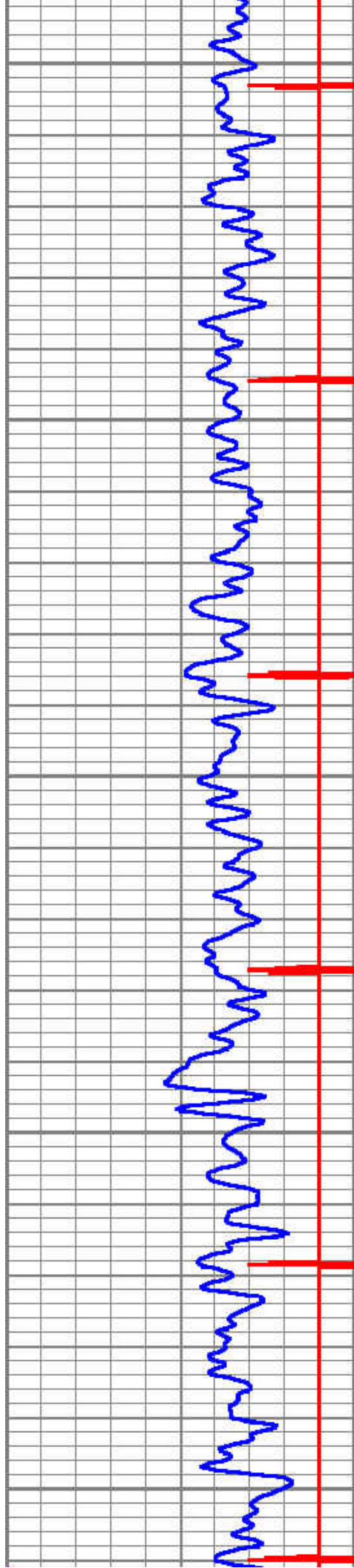
1550

1600

1650

1700





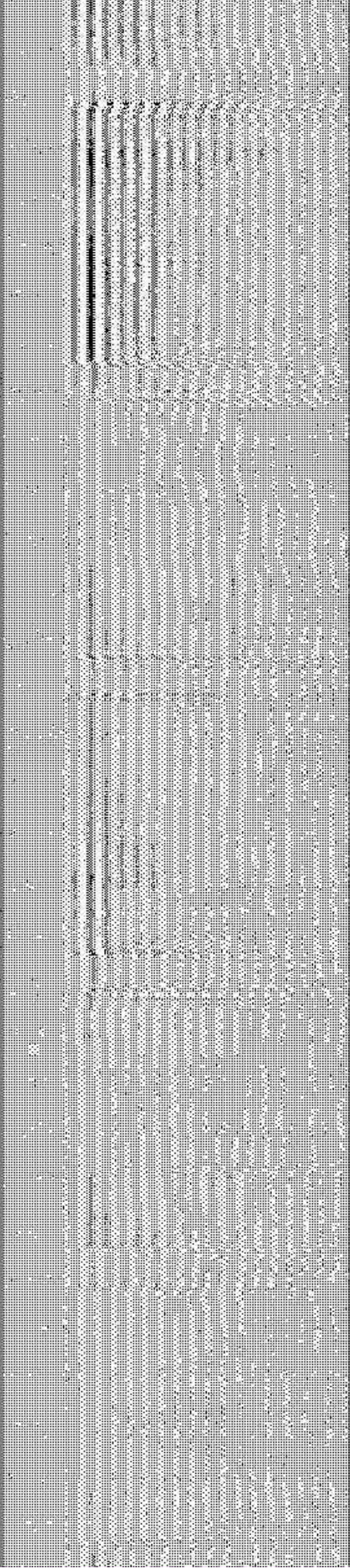
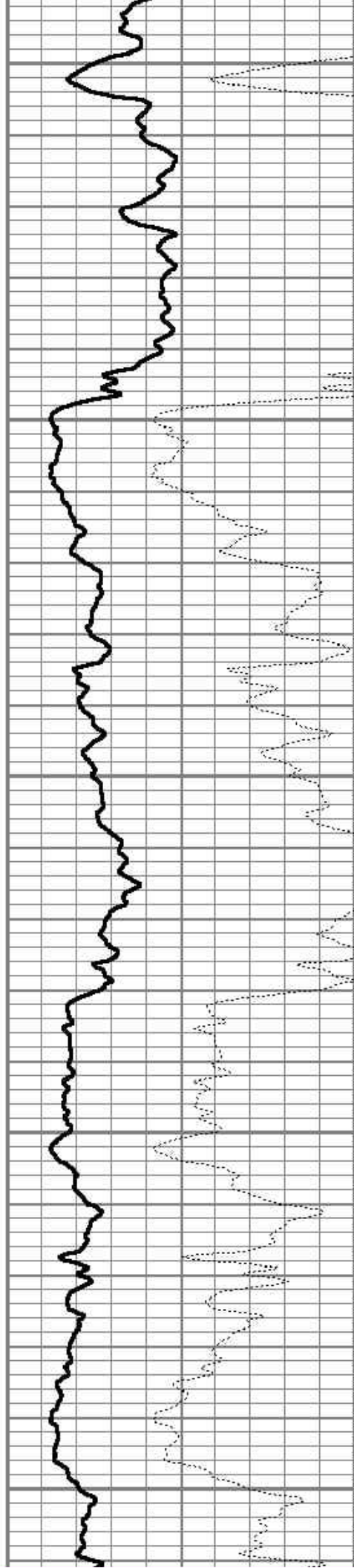
1750

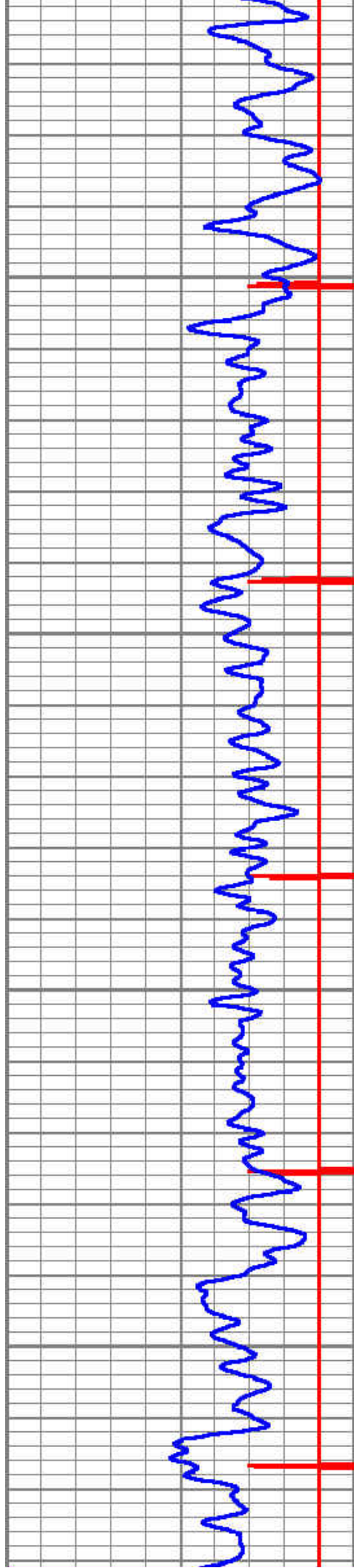
1800

1850

1900

1950







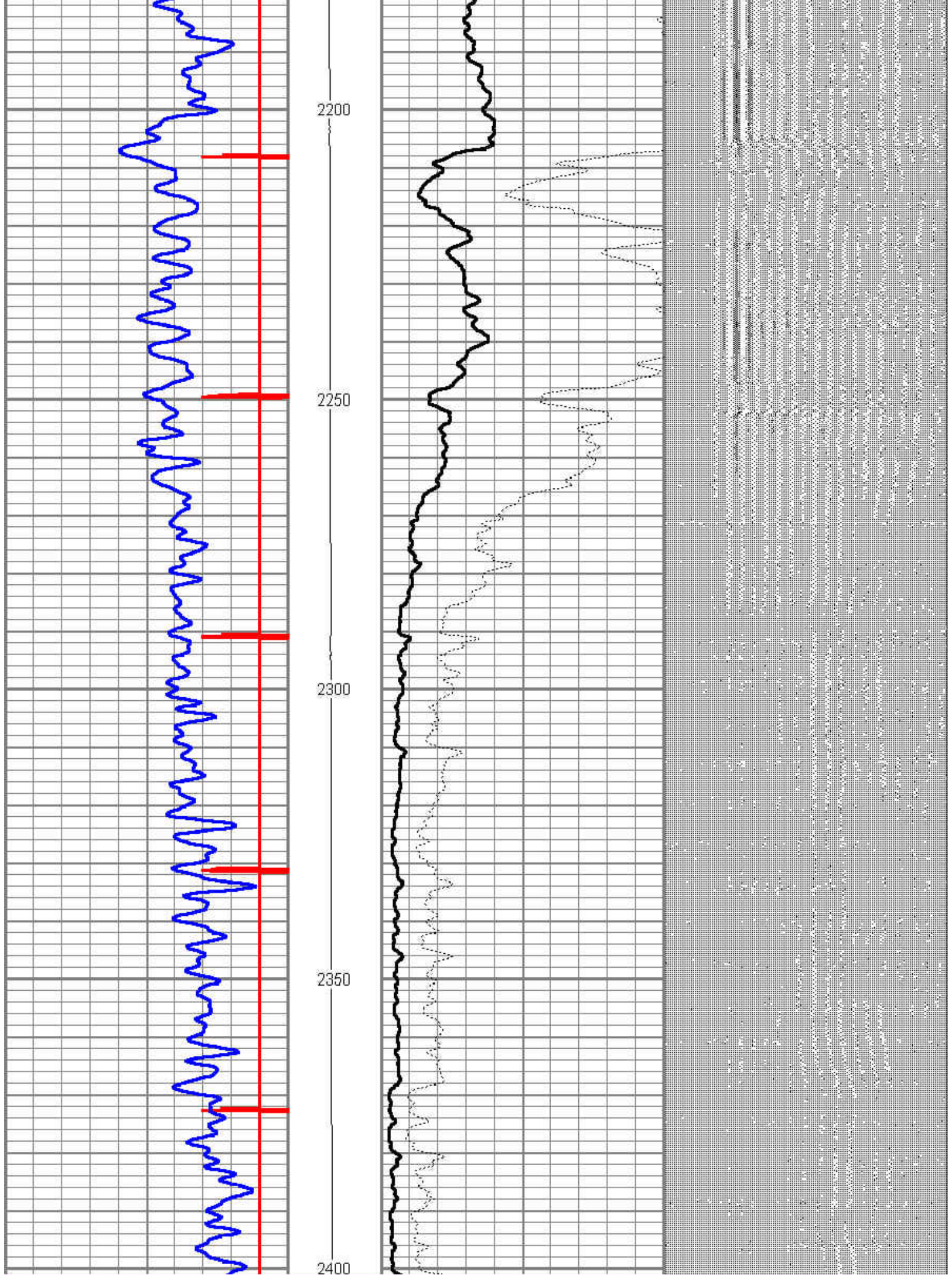
2000

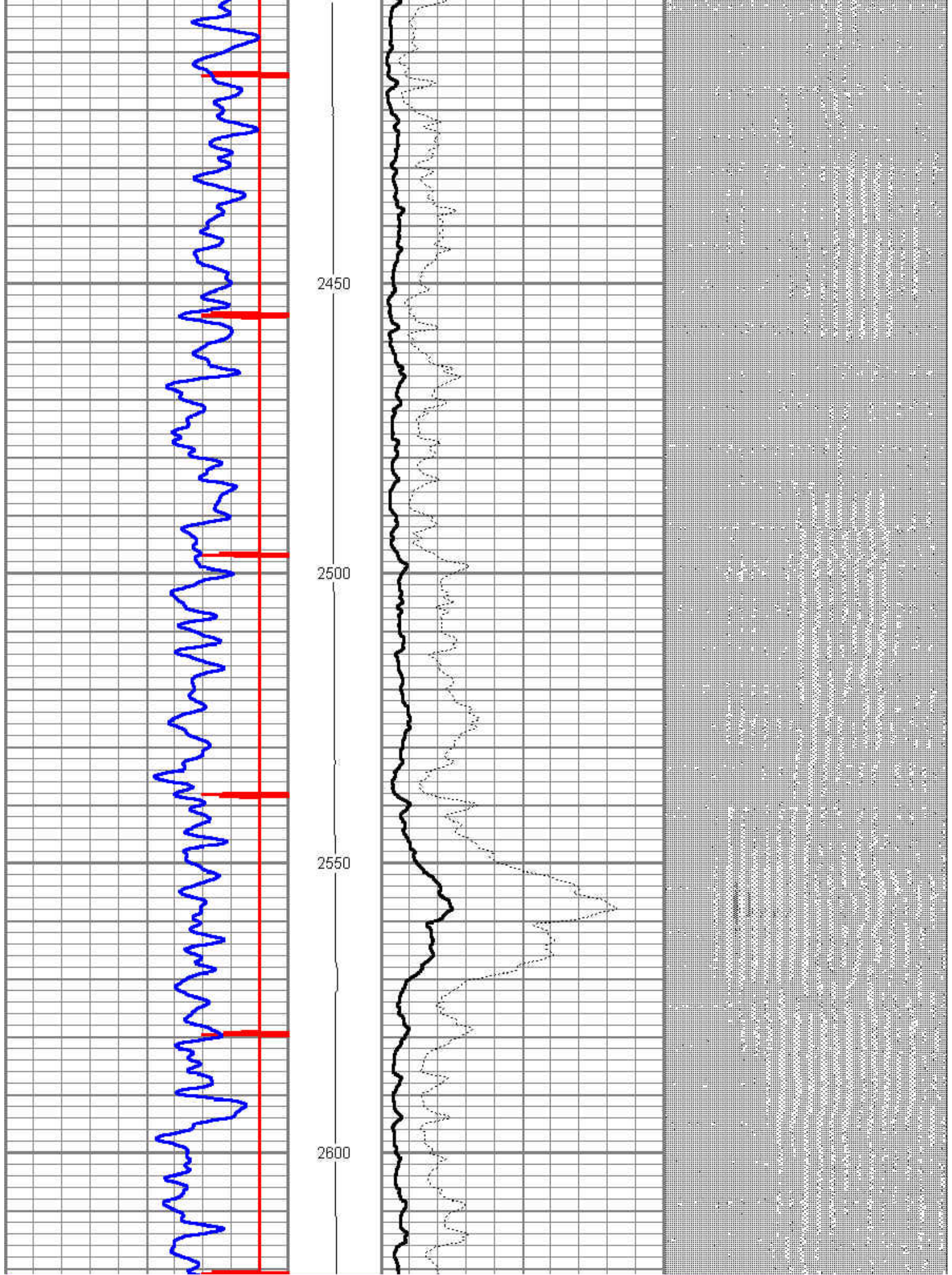
2050

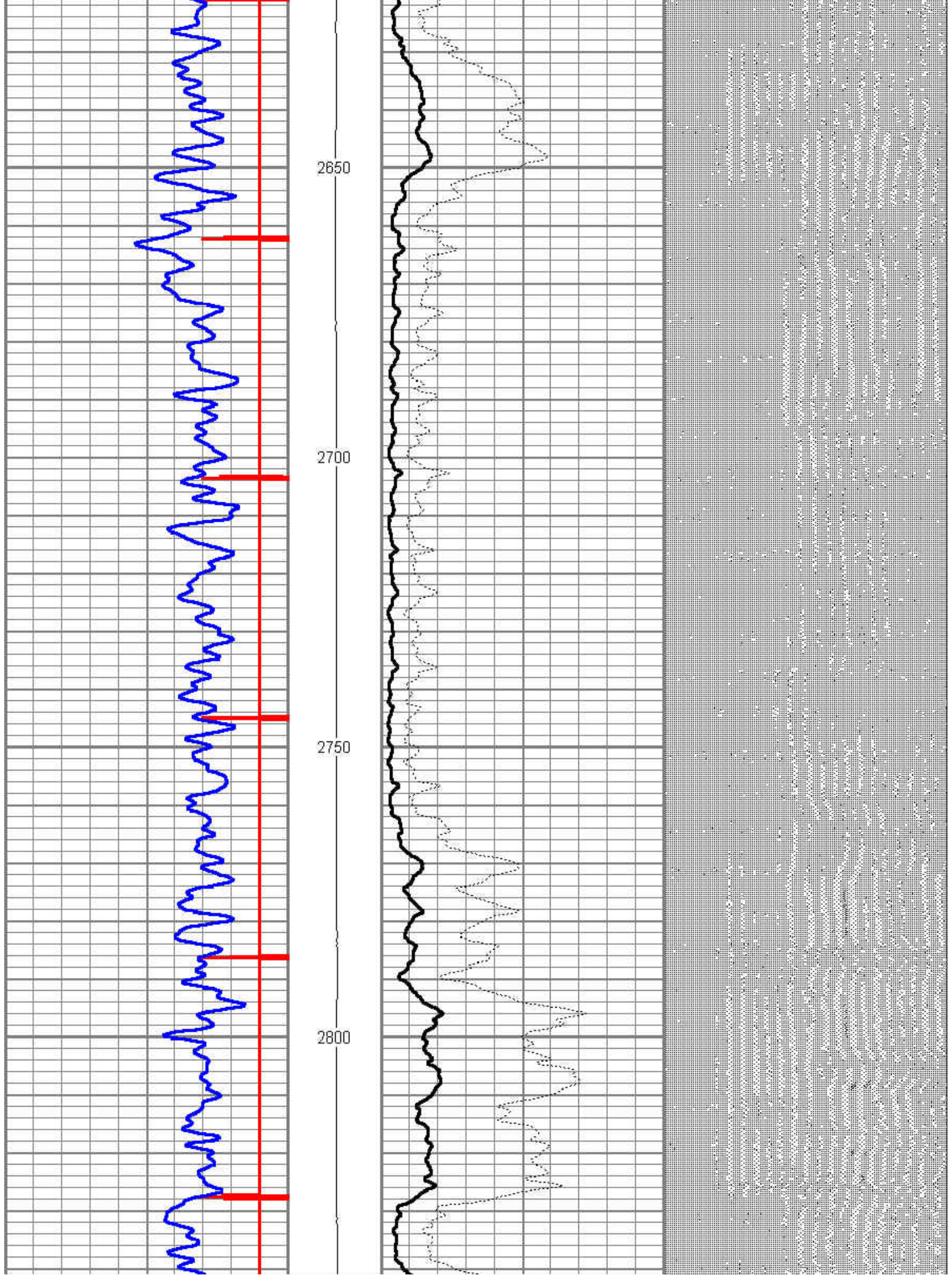
2100

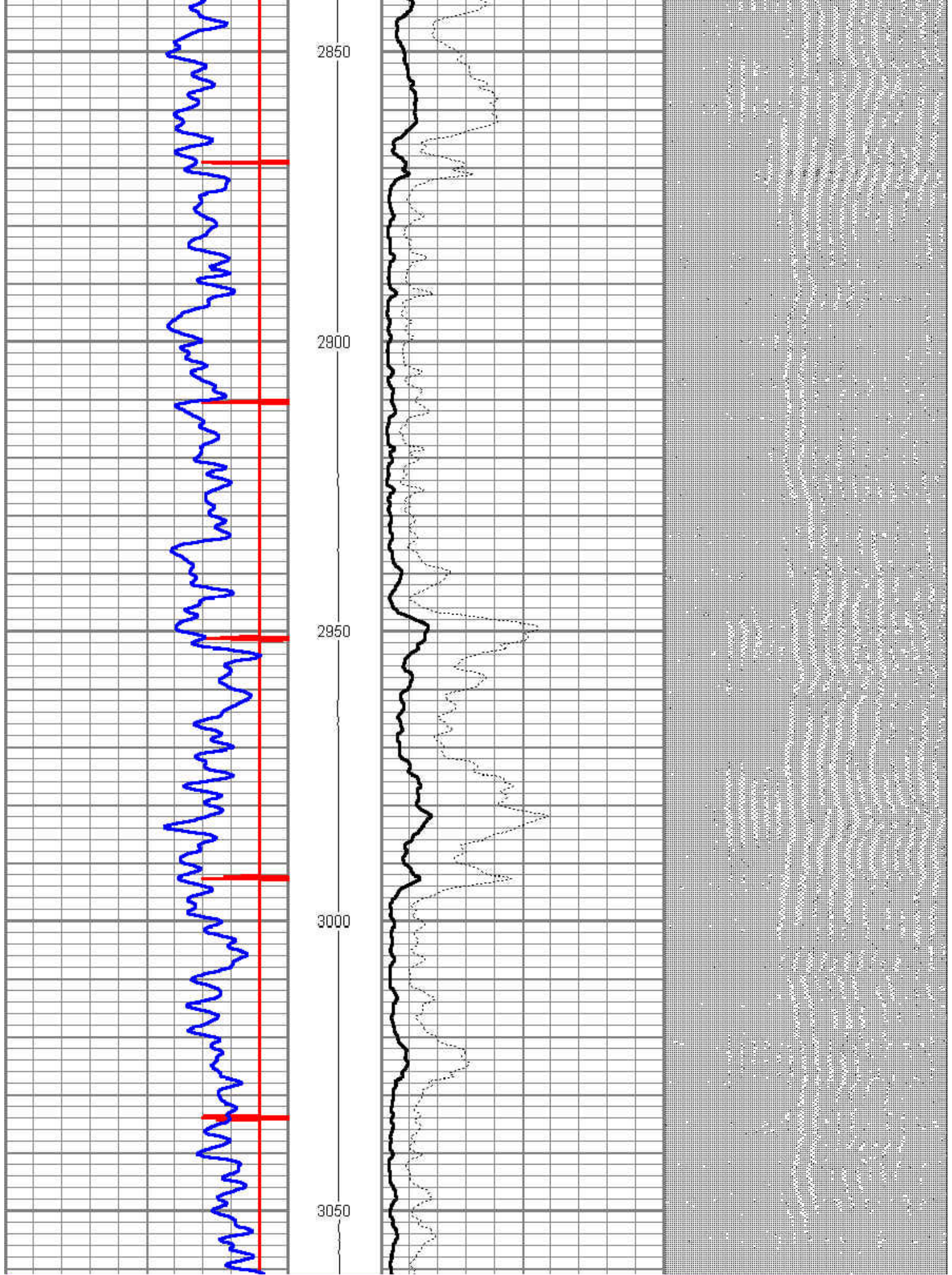
2150











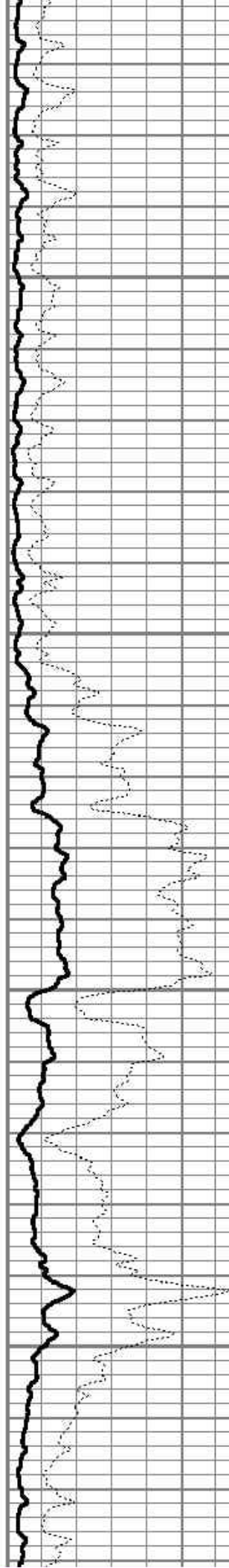


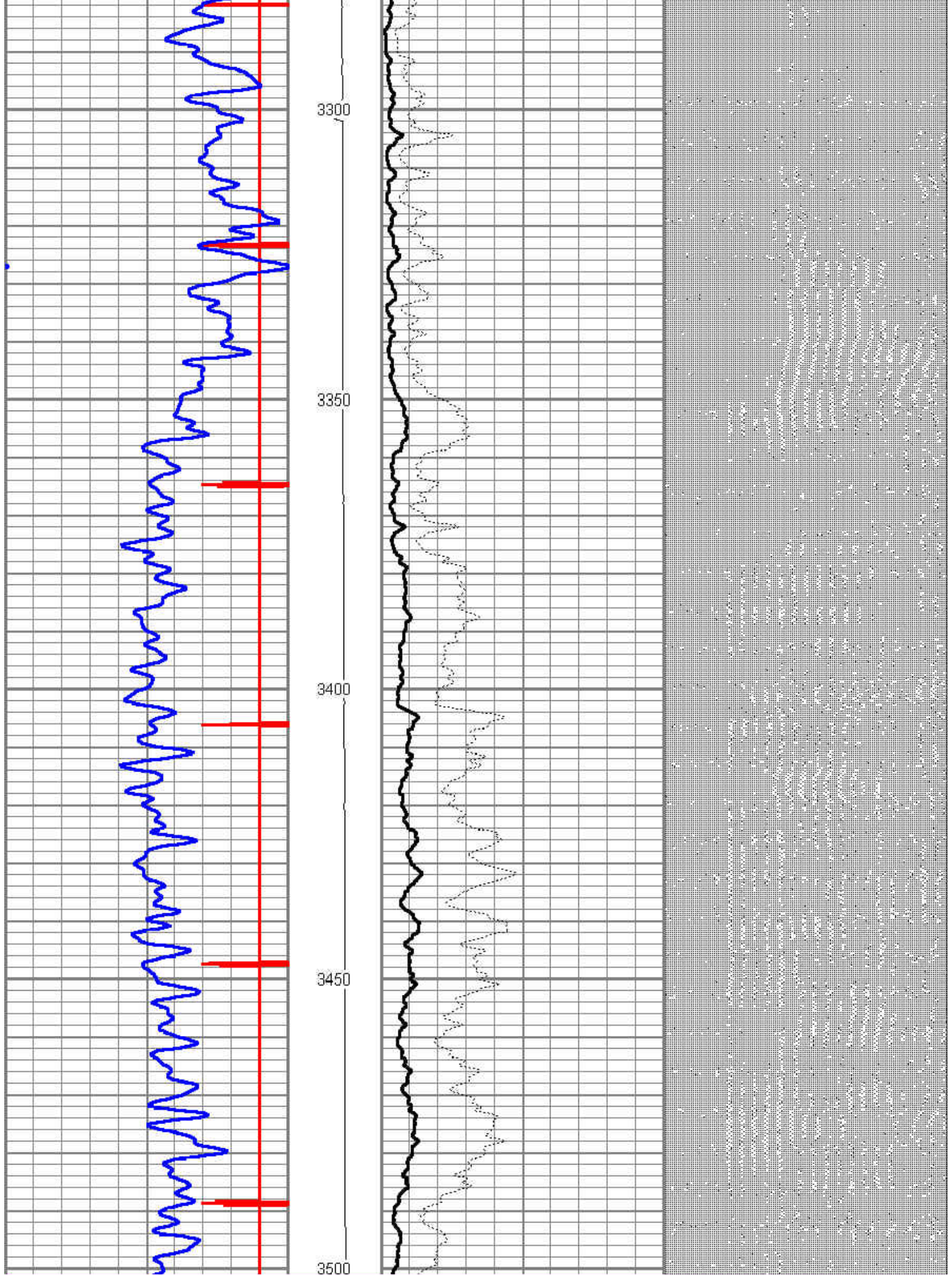
3100

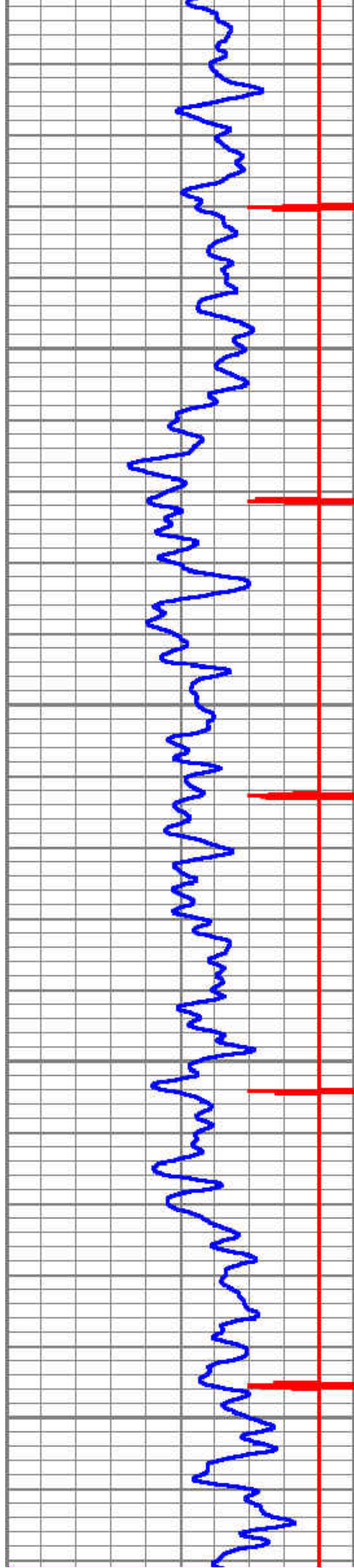
3150

3200

3250





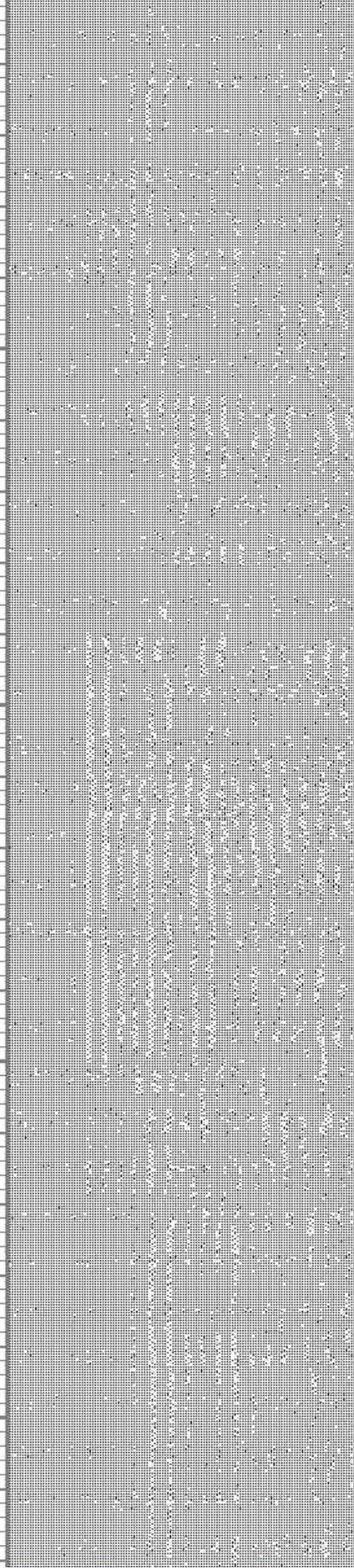
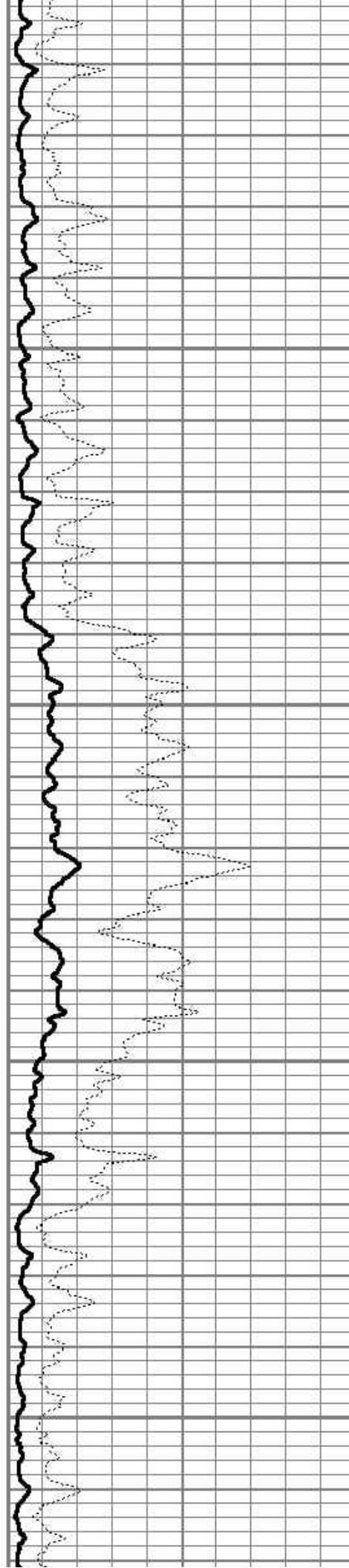


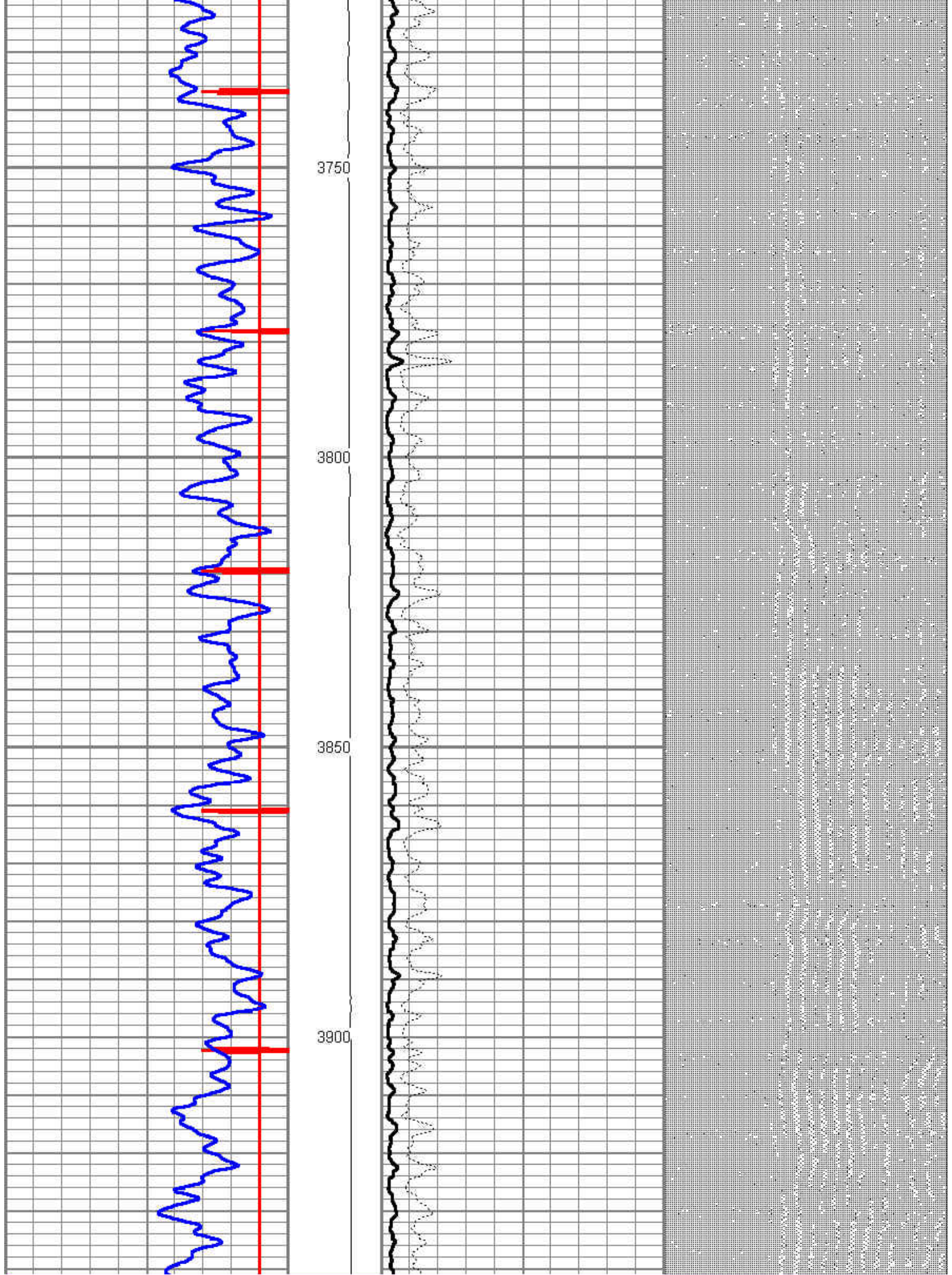
3550

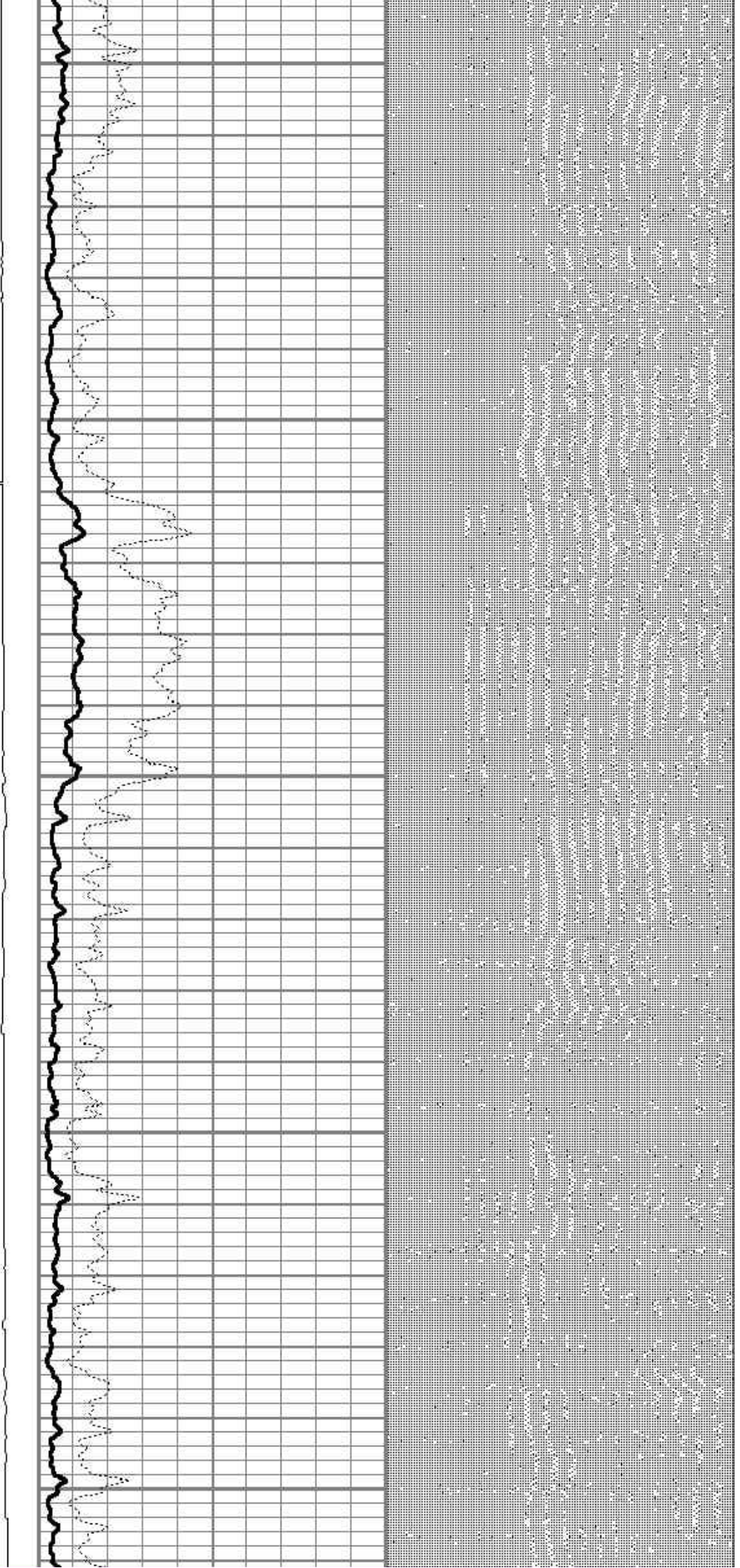
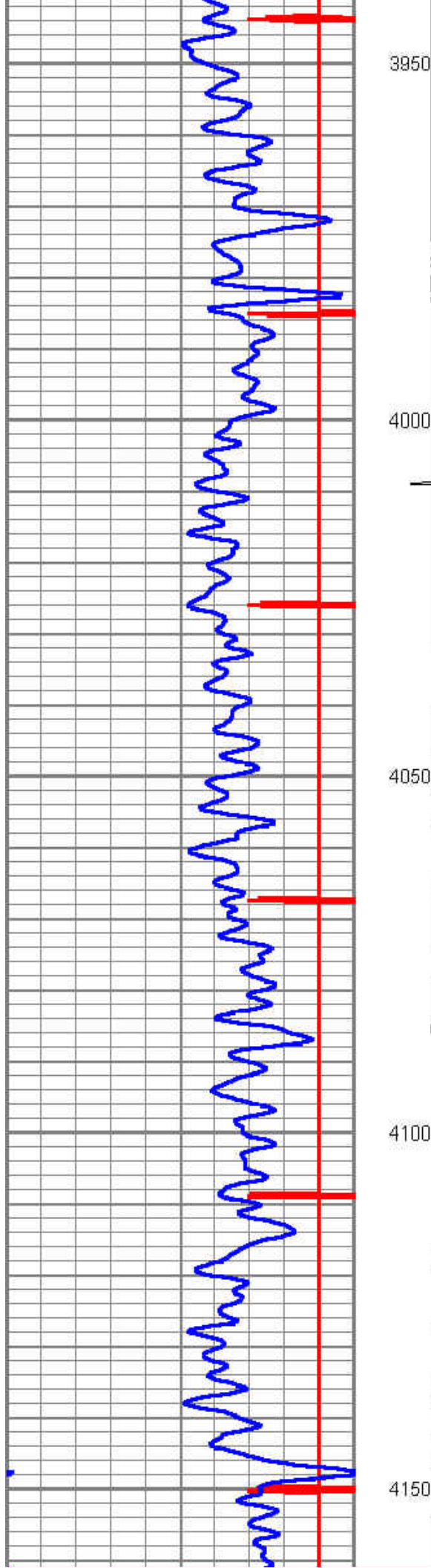
3600

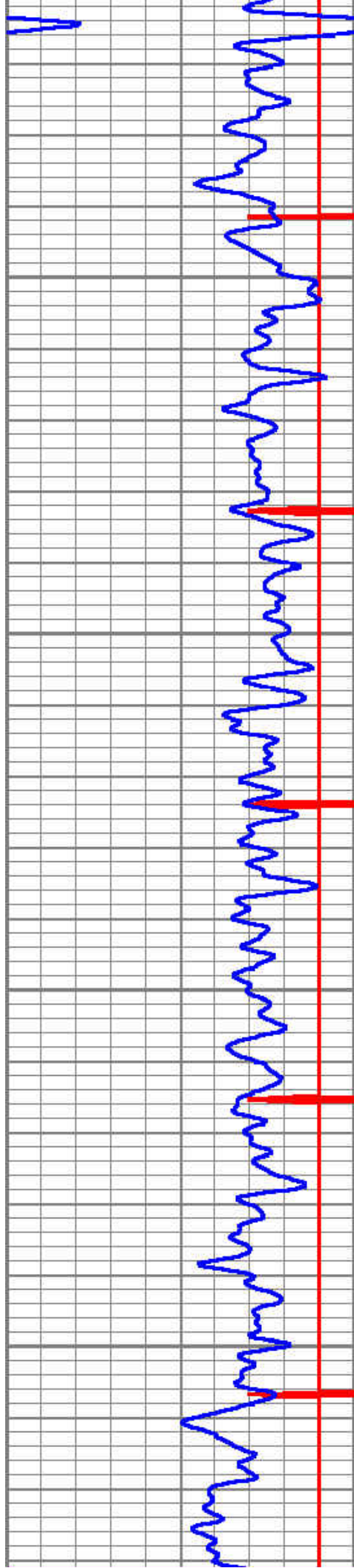
3650

3700







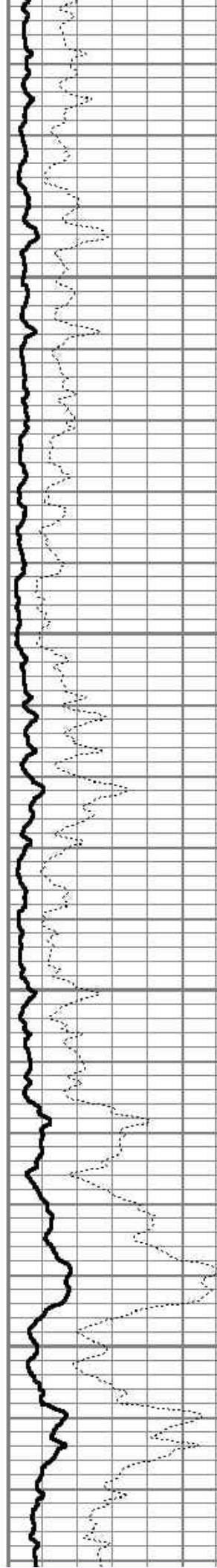


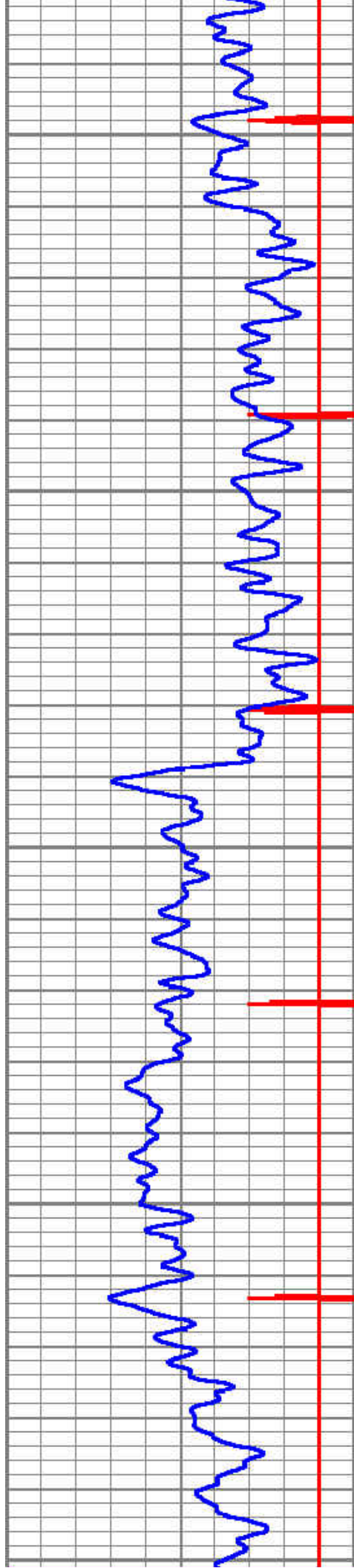
4200

4250

4300

4350





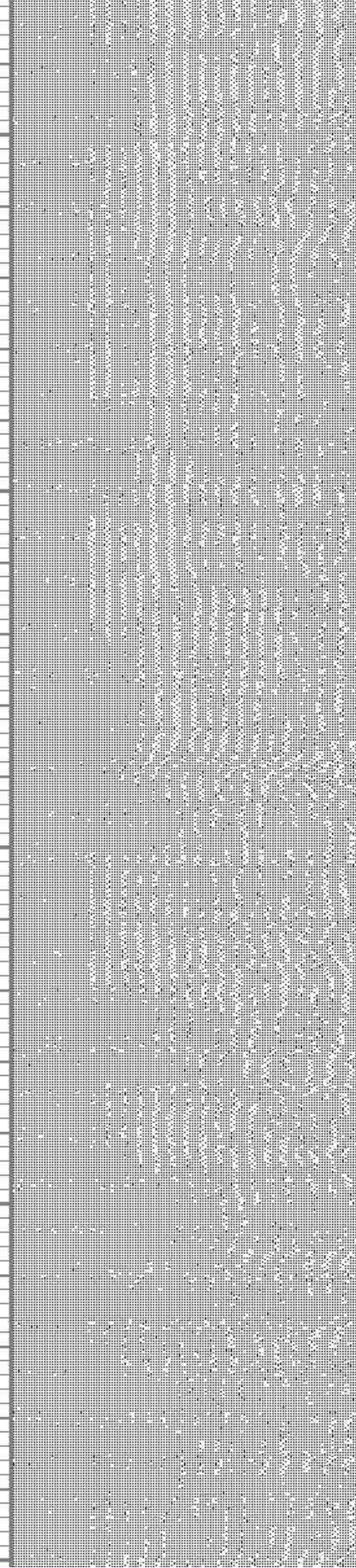

4400

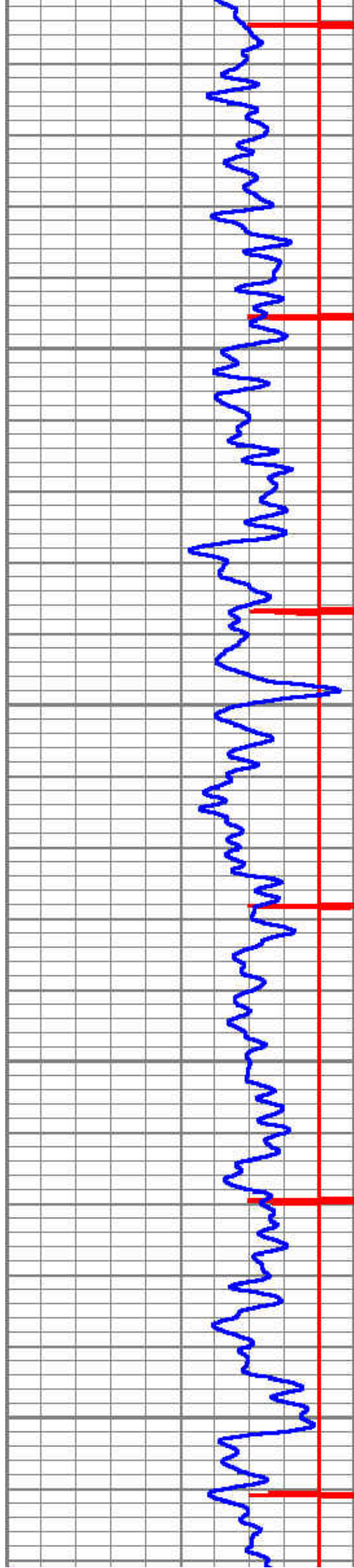
4450

4500

4550

4600



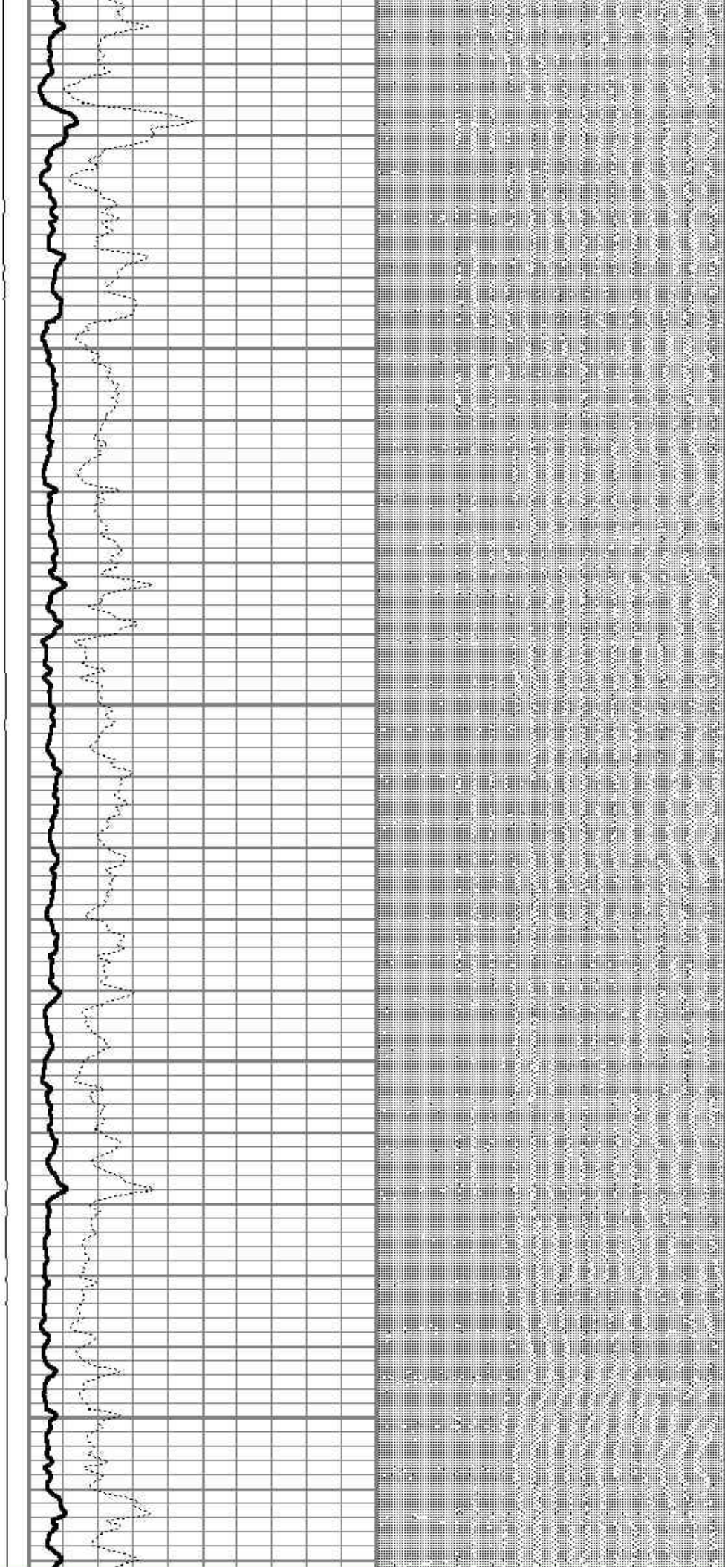


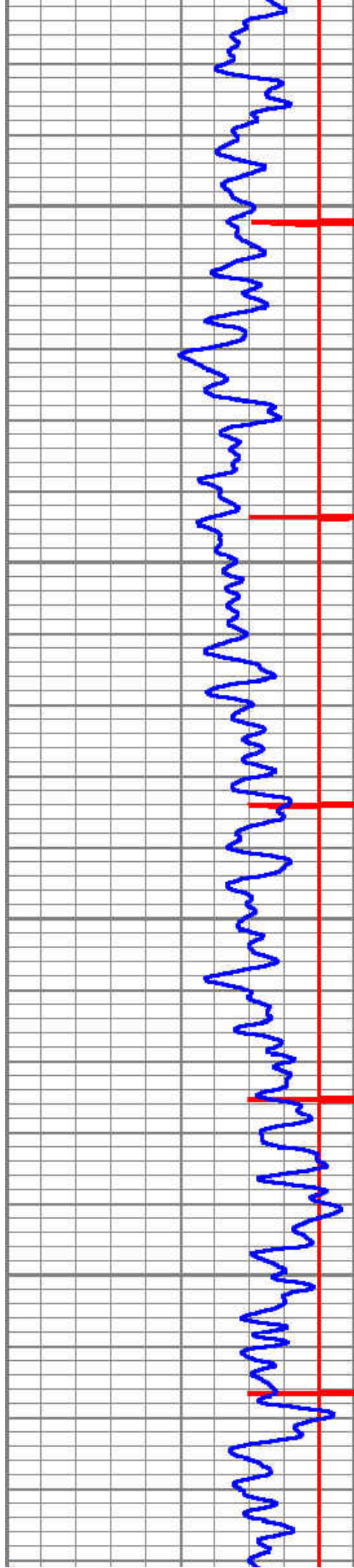
4650

4700

4750

4800



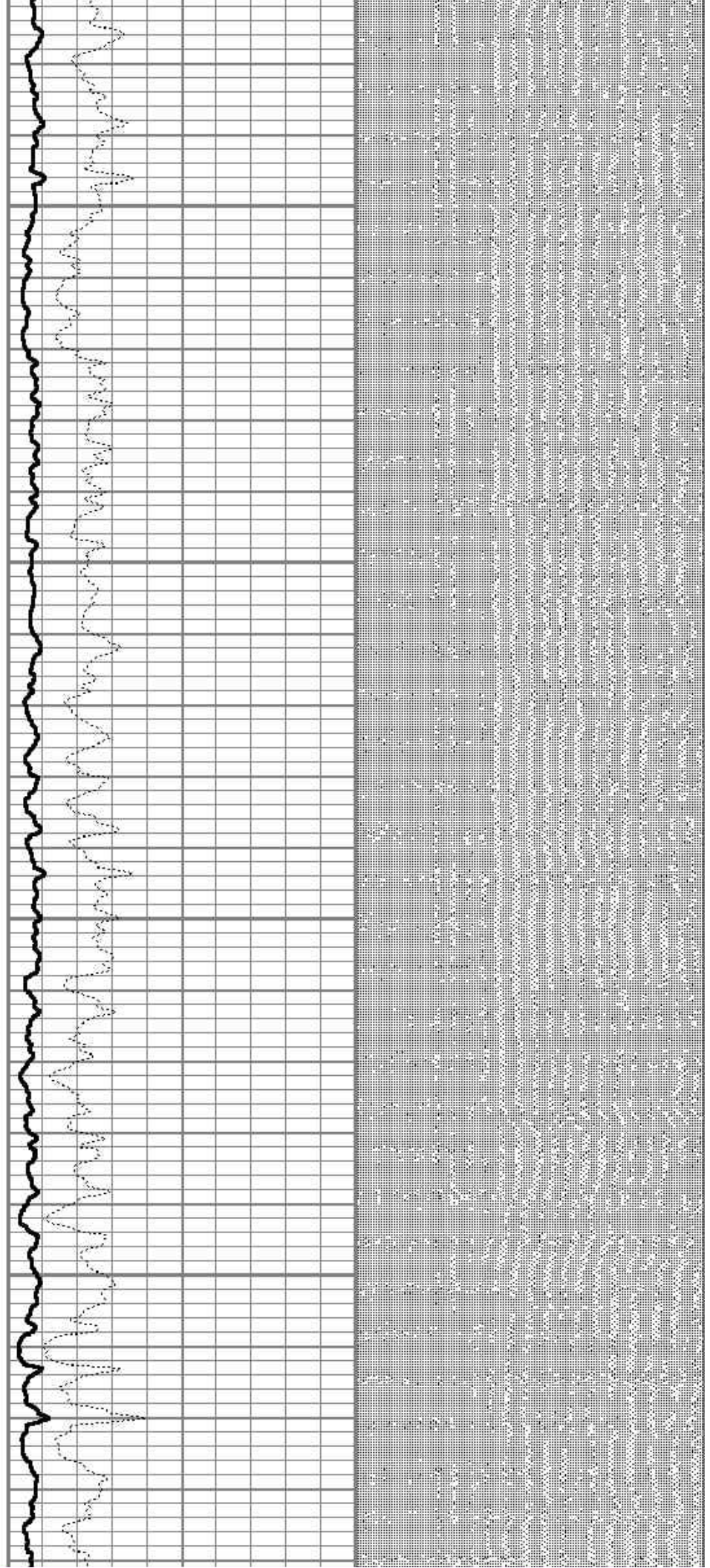


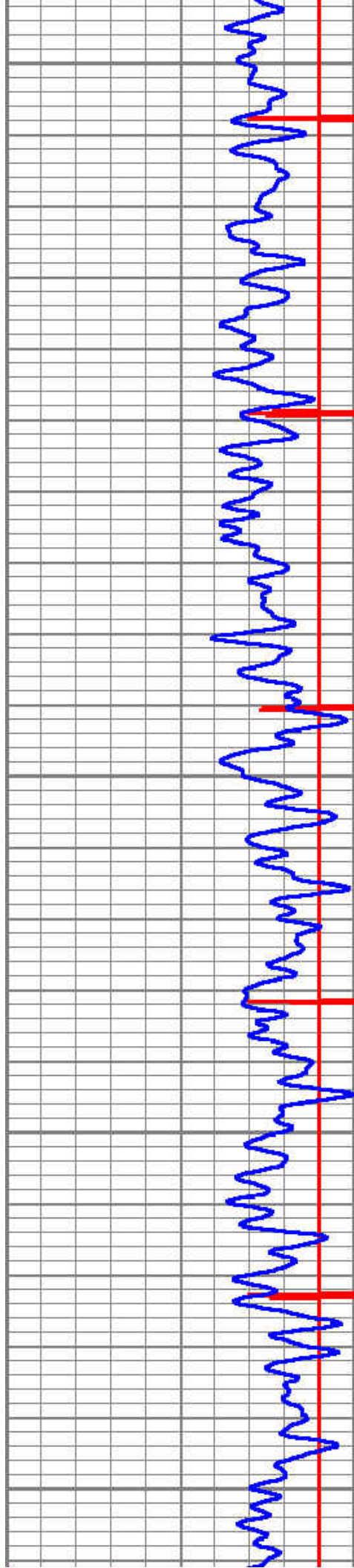
4850

4900

4950

5000






5050

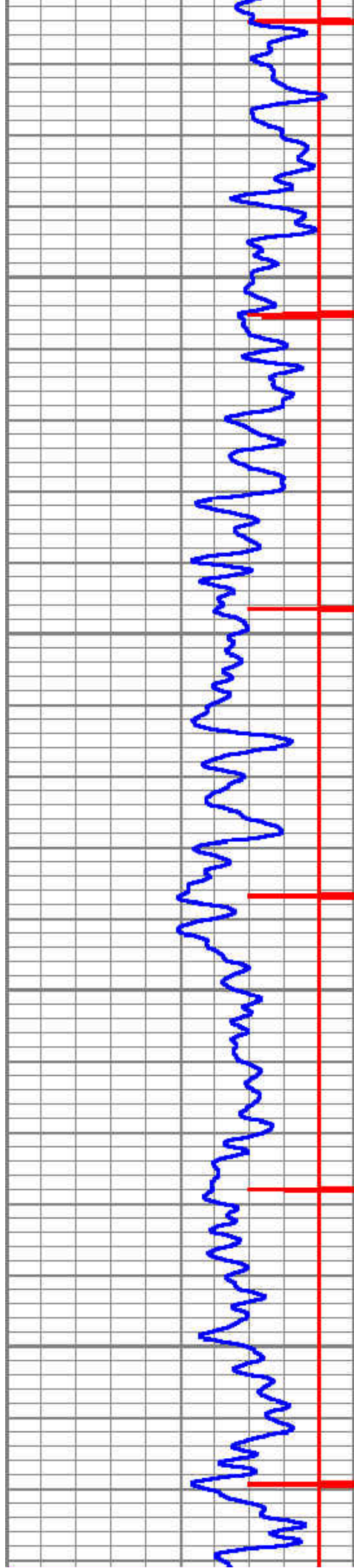
5100

5150

5200

5250



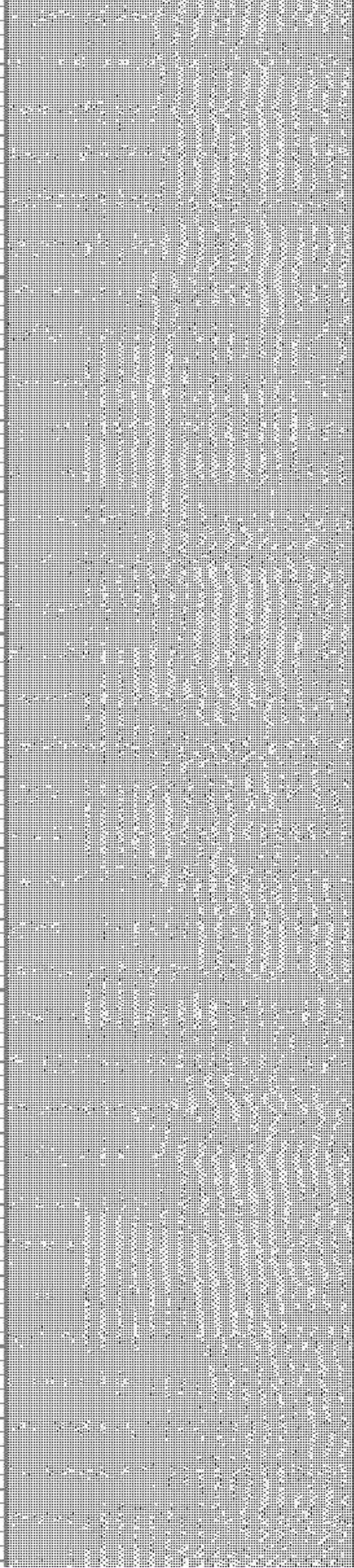



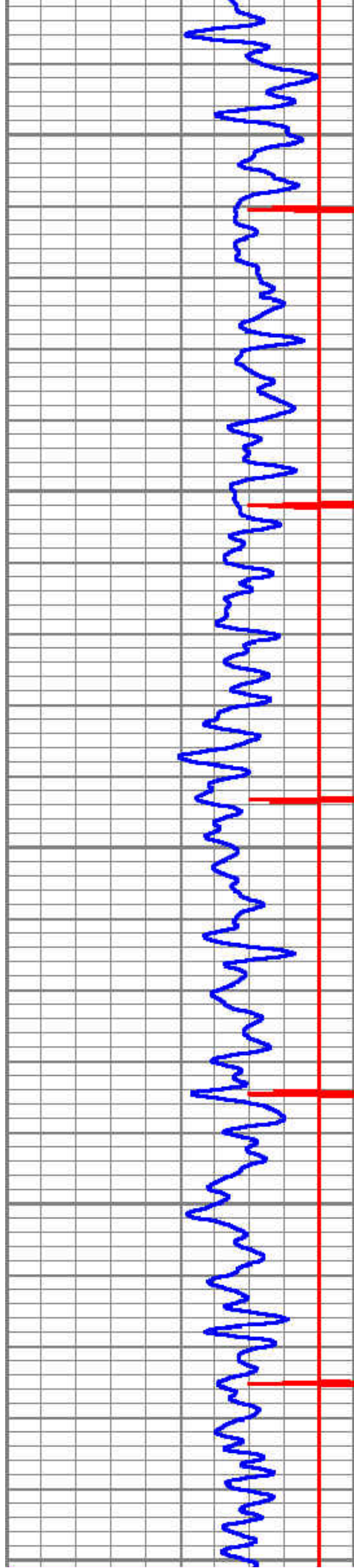
5300

5350

5400

5450





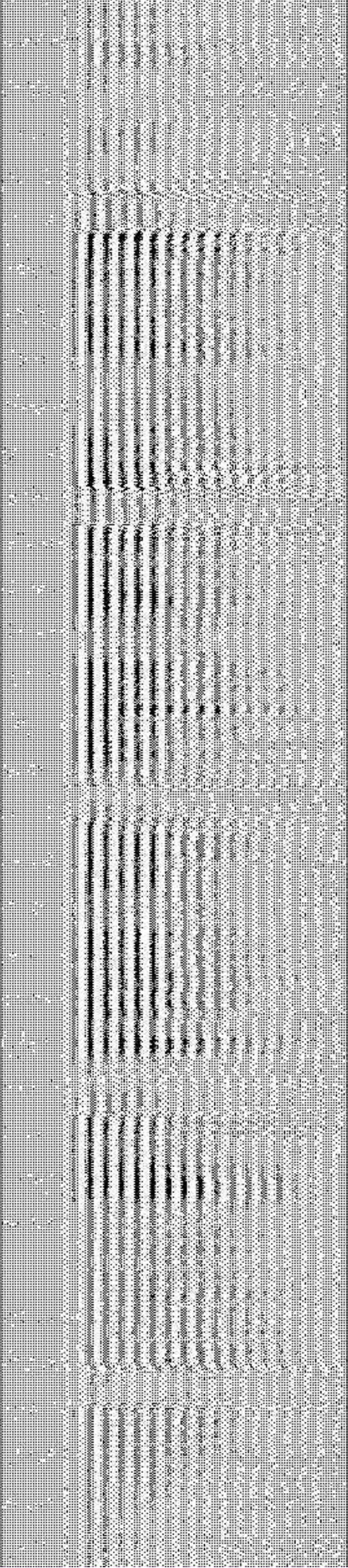
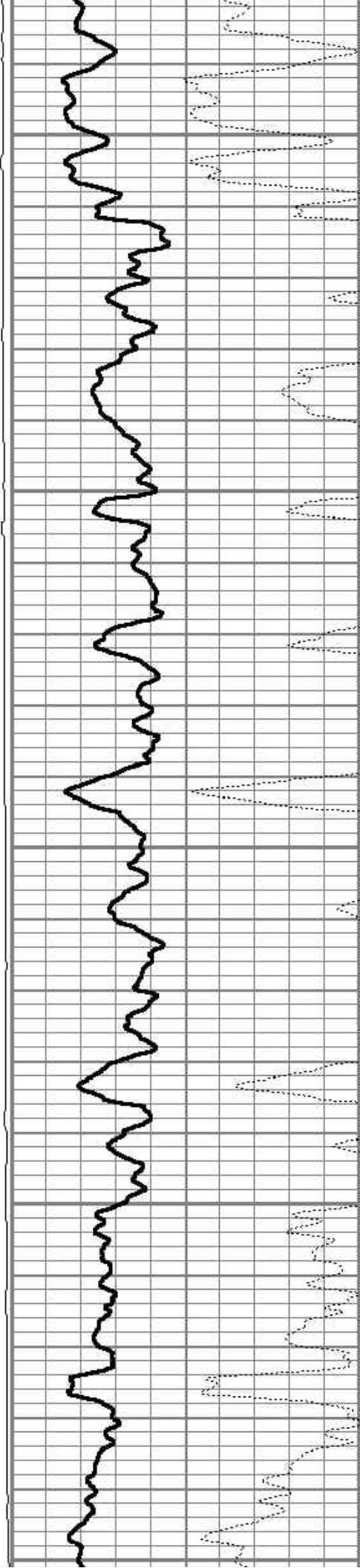
5500

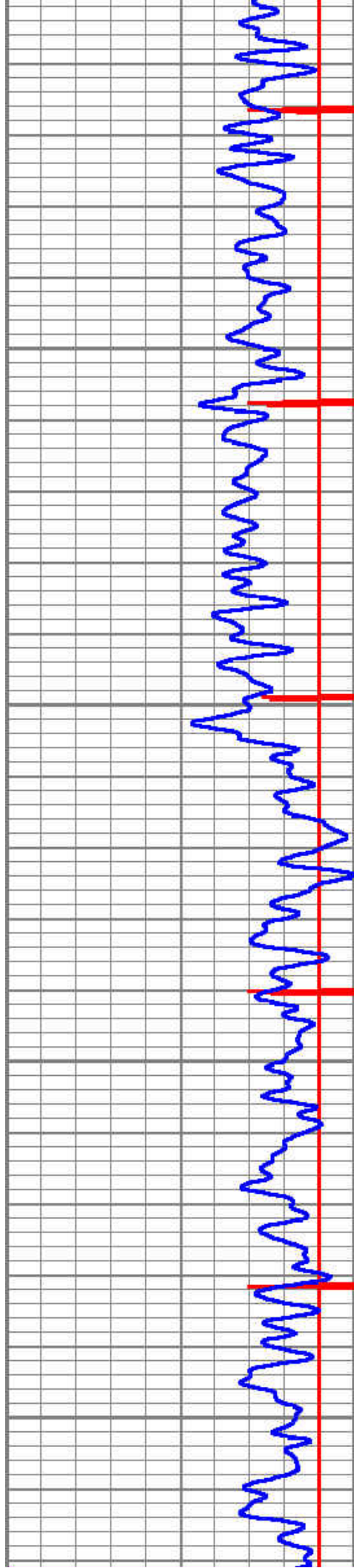
5550

5600

5650

5700




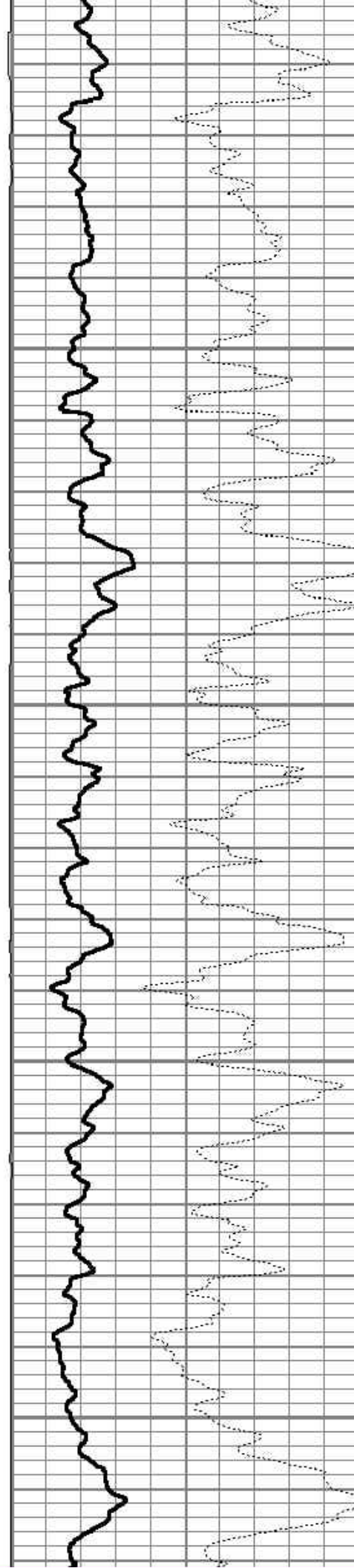


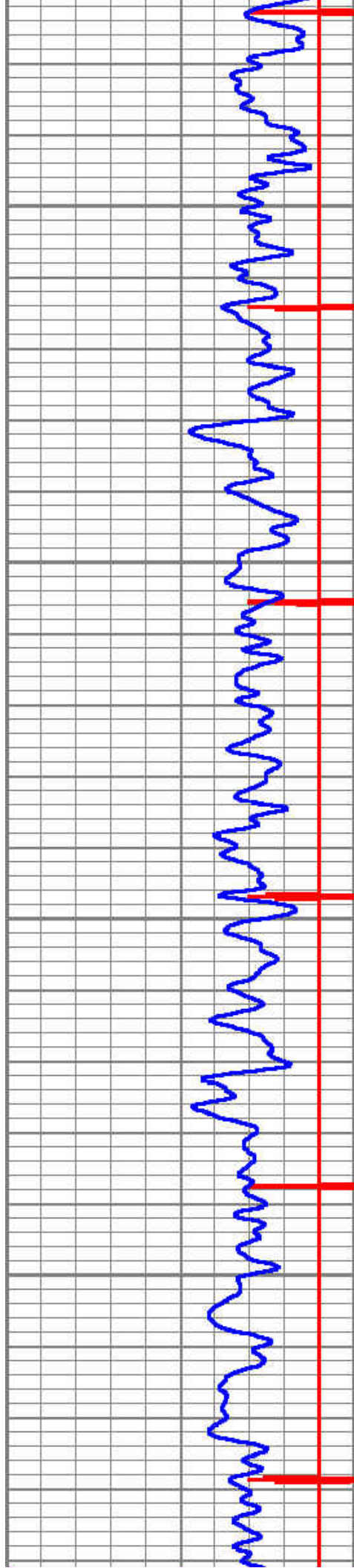
5750

5800

5850

5900




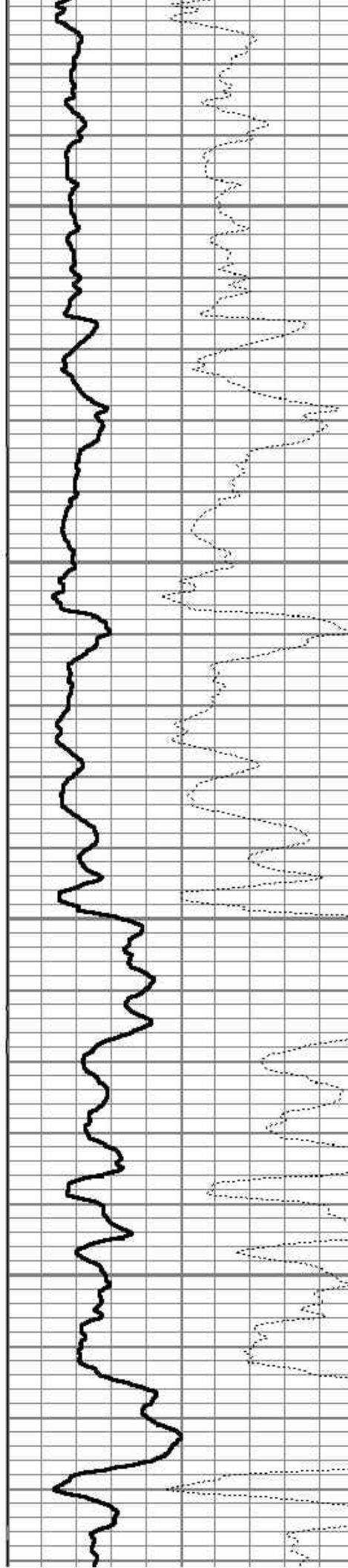


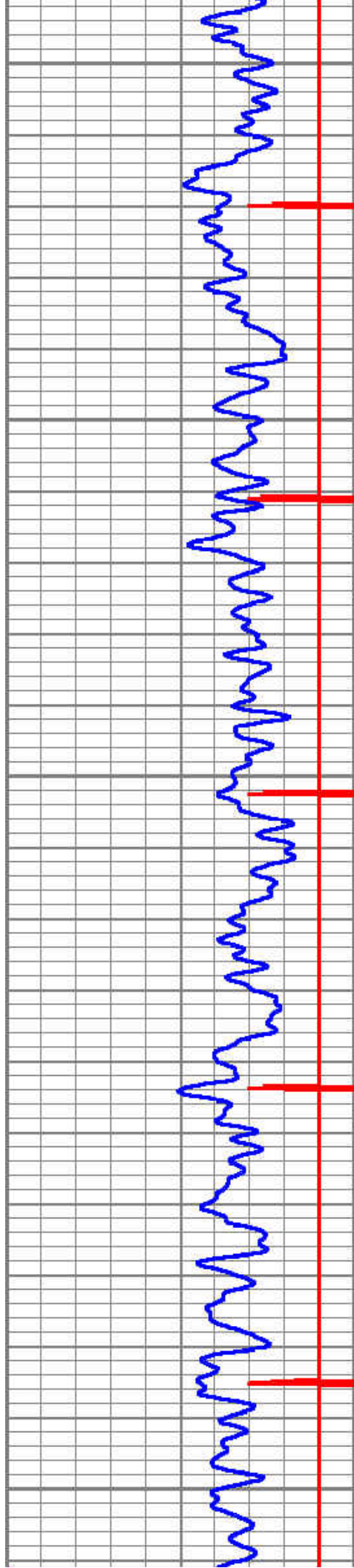
5850

6000

6050

6100






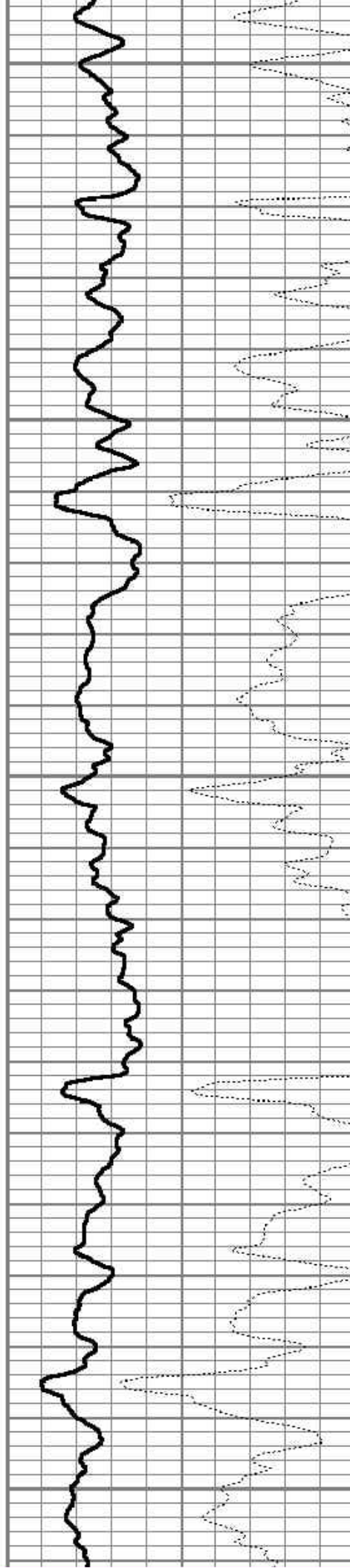
6150

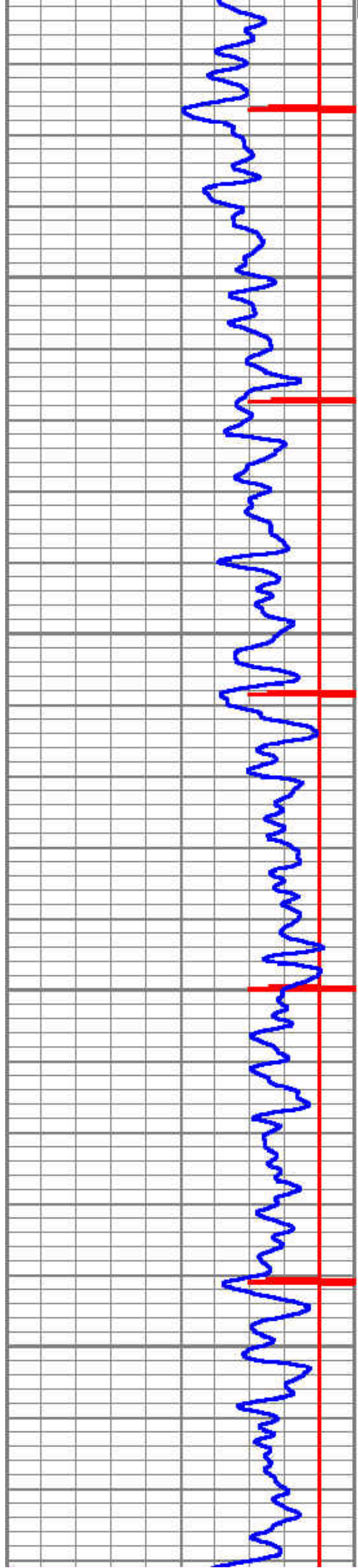
6200

6250

6300

6350




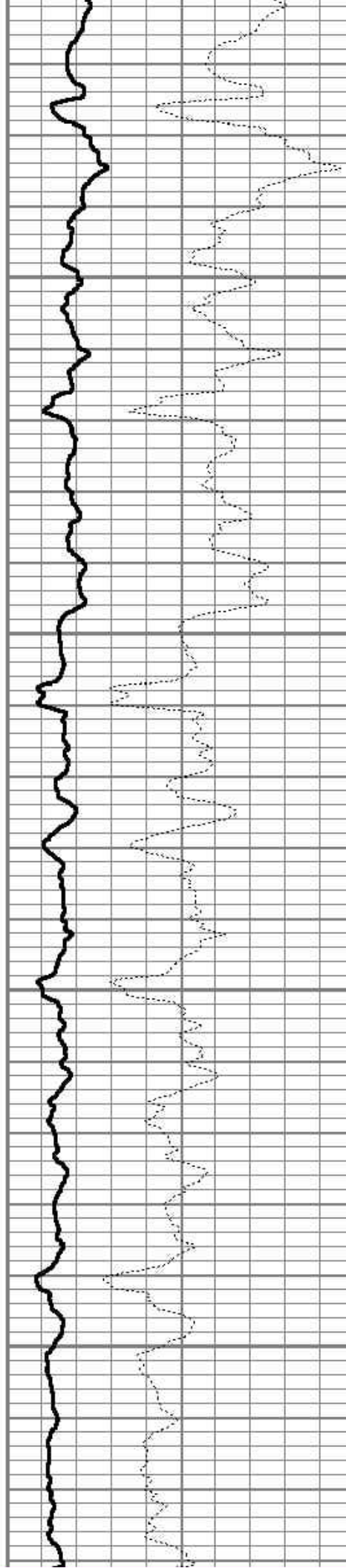


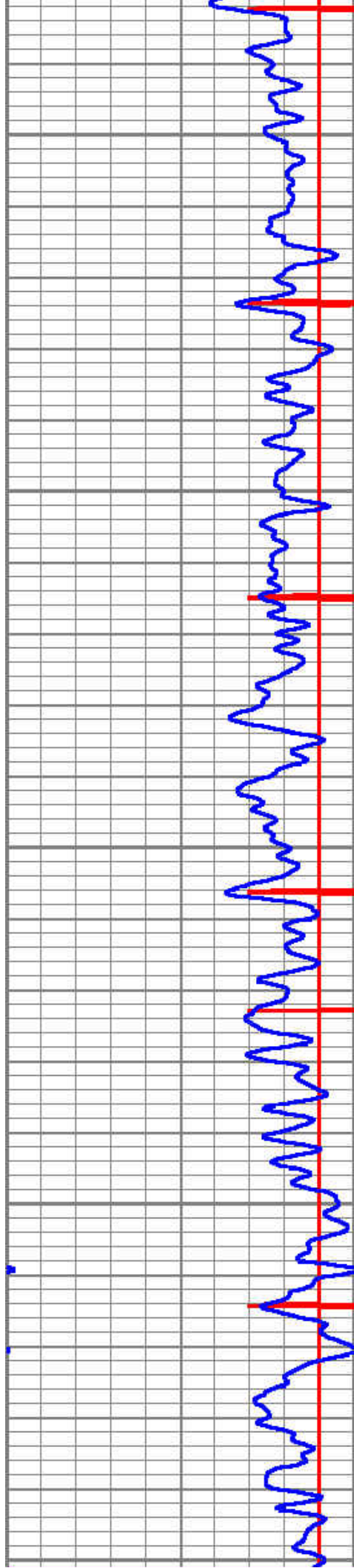
6400

6450

6500

6550





6600

6650

6700

6750

6800

