



September 17, 2013

Mr. Brandon Danforth
Environmental Specialist
WPX Energy Rocky Mountain LLC
1058 County Road 215
Parachute, Colorado 81635

RE: Status Report: Baseline Water Quality Sampling – GM 24-12 Drill Pad

Dear Mr. Danforth,

Western Water & Land, Inc. (WWL) completed a hydrologic water source evaluation for the WPX Energy Rocky Mountain LLC (WPX) GM 24-12 Drill Pad in accordance with COGCC Rule 609. Drill Pad GM 24-12 is located in SW1/4, SW1/4, Section 12, Township 7 S, Range 96 W, 6th P.M. This letter report addresses field revisions and the sampling location status as relevant to the original executed Baseline Water Quality Evaluation dated June 14, 2013.

The original evaluation considered all water sources as defined in Rule 609 within a 0.5-mile radius of the referenced drill pad. Water sources located within a 0.5-mile radius of the GM 24-12 Drill Pad are shown in Figure 1. Please see the original Baseline Water Quality Evaluation (June 14, 2013) for complete details on how the evaluation was conducted.

Preferred Water Sources

In accordance with Rule 609, all available water sources within a 0.5-mile radius of the drill pad, up to a maximum of four sources must be included in the baseline and subsequent monitoring program. The original Baseline Water Quality Evaluation identified two potentially available water sources located within 0.5 miles of the GM 24-12 Drill Pad. These water sources were considered to be preferred water sources. The preferred potentially available water sources identified are as follows:

- Water Well Permit No. 51945-F (well permit held by Glenn Meadows Home Owners Association; property owned by William Woods)
- Water Well Permit No. 206259 (well permit held by Crystal Glenn; property owned by Carl & Christina Metcalf)

Preferred water sources are incorporated into the baseline water quality monitoring program provided the structures exist, and the structure owner, or land owner if the structure owner is not known, grants approval to sample the source and inspection of the structure confirms that a representative sample can be obtained from the structure.

Access Request Results

Letters requesting access to sample the two potentially available sources were sent on June 20, 2013 via USPS certified mail to the well permit holders according to DWR databases and to the property owners according to county records. No access was granted to sample these water sources. Access request letters, certified mailing receipts, and mailings that were returned to sender are included in attachment A. As a result of these events, no water source sampling sites will be included in the baseline water quality sampling program.

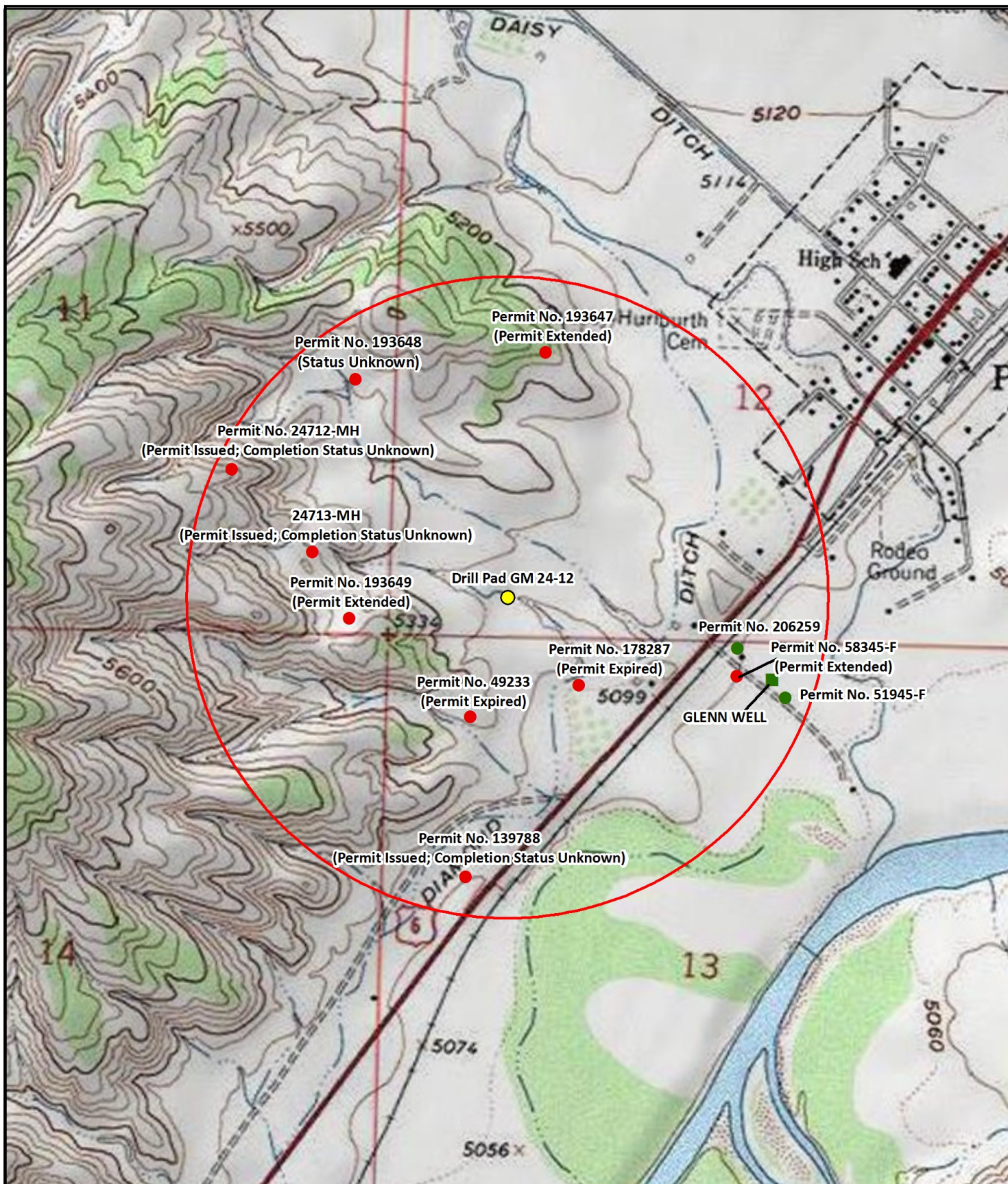
If you have any questions or concerns, please contact me at (970) 242-0170.

Sincerely,

A handwritten signature in black ink, appearing to read "Bruce D. Smith". The signature is fluid and cursive, with the first name "Bruce" being the most prominent.

Bruce D. Smith
Principal Hydrogeologist
WESTERN WATER & LAND, INC.

Attachments



Legend

- Decree
- Drill Pad GM 24-12
- Constructed well
- Monitoring hole
- 0.5-Mile Radius Evaluation Area
- No permit or not completed



Feet

990 495 0 990

1:13,000

Figure 1: Drill Pad Location GM 24-12
0.5 Mile Radius Water Source Evaluation
SW1/4, SW1/4, S12, T7S, R96W, 6 PM

Garfield County, Colorado
 WPX Energy Rocky Mountain LLC

Basemap Source: Esri ArcGIS Online



Western Water & Land, Inc.
 Applications in Earth Science

Attachment A

Access Request Documents

#



June 20, 2013

Crystal Glenn
PO Box 240
Parachute, CO 81635

RE: Baseline Groundwater Monitoring Program

Dear Ms. Glenn:

Under Colorado Oil and Gas Conservation Commission (COGCC) Rule 609, all oil and gas operators are required to conduct baseline groundwater sampling and monitoring within one-half mile of a well pad containing new production well(s) or injection well(s). The rule was promulgated to gather baseline water quality data prior to oil and gas development occurring within a particular area and to gather additional water quality data after drilling and completion operations.

WPX Energy Rocky Mountain, LLC (WPX) is planning on constructing a well pad in the SW1/4, SW1/4, S12, T7S, R96W, 6 PM. Our research of state databases indicates that there may be one or multiple permitted wells or springs located on your property that could qualify for baseline sampling and monitoring under Rule 609. If you do not have a well or spring on your property, or if you choose not to have your well or spring sampled for baseline water quality under Rule 609, please indicate so in the signature section at the end of this letter.

If you are willing to include your well or spring in the Baseline Groundwater Sampling and Monitoring Program, please complete the attached questionnaire prepared by WPX to evaluate the groundwater source(s). The questionnaire is intended to assist WPX in the assessment of the best potential baseline groundwater monitoring sites. Up to four groundwater sampling sites will be included in the baseline sampling and monitoring program within the one-half mile radius of the well pad. Sampling of these groundwater sites will occur three times; once within 12 months prior to drilling the first well on the pad, once between 6 and 12 months after completion of the last well on the pad, and once between 60 and 72 months after completion of the last well on the pad. Final water quality results of each sample will be provided to the well or spring owner and to COGCC.

Sampling sites may be registered water wells or permitted or adjudicated springs. Final selection of sampling sites may be partially dependent on the results of the attached questionnaire. Completing this questionnaire does not guarantee that your well or spring will be selected for the baseline sampling and monitoring program, and completion of the form is not required for consideration of your well or spring for the program. Completed questionnaires will be confidential except for information that is required to be reported to the state.

If you agree to have your well or spring become a monitoring site for the program, and said well or spring is selected for sampling and monitoring, water quality data results will be provided to you and to COGCC within 3 months of sample collection. Please note that COGCC will make the results public by posting the results on the agency's public database and that by signing below agreeing to have your well sampled, you are also providing WPX permission to provide the data results to COGCC and COGCC's public database.

Please sign and date the attached Acknowledgment form indicating your choice of participation in the program and return using the included pre-addressed envelope. If WPX does not receive this executed letter within 30 days from the date above, WPX will consider that you do not want to participate in the program. Please contact your WPX land representative, Ms. Traci Van Loan, at 970-773-4400 with any questions you may have. We appreciate your time and cooperation.

Baseline Groundwater Quality Monitoring Program Acknowledgment

I _____(print name), acknowledge that I have been contacted by WPX regarding the possible qualification of my well or spring as a Water Source for baseline groundwater sampling and monitoring under COGCC Rule 609. If I agree to have my well or spring water sampled for water quality parameters, I understand that the resulting data will be submitted to the COGCC and will be part of a public database. I understand that if my well or spring is selected as an Available Water Source, I will be contacted by WPX representatives to schedule sample collection. I understand that the baseline groundwater program involves three separate sampling events over a period of time.

I DO / DO NOT (circle one) want my well or spring to be monitored for baseline groundwater quality in accordance with Rule 609 of the COGCC regulations.

Signature: _____ Date: _____

Print Name: _____

Address: _____

_____ #

Phone: _____

#

#

#

#

English

Customer Service

USPS Mobile

Register / Sign In



Search USPS.com or Track Packages

Quick Tools
Track & Confirm

Find

Ship a Package

Send Mail

Manage Your Mail

Shop

Business Solutions

Find USPS Locations
Buy Stamps
Get a Return Receipt
Calculate Postage
Find a ZIP Code™
Hold Mail
Change of Address

GET EMAIL UPDATES

PRINT DETAILS

Track & Confirm

YOUR LABEL NUMBER

70123050000236599620

SERVICE

First-Class Mail®

STATUS OF YOUR ITEM

Delivered

DATE & TIME

June 26, 2013, 11:24 am

LOCATION

GRAND
JUNCTION, CO 81506

FEATURES

Scheduled Delivery Day:
June 21, 2013
Certified Mail™
Return Receipt
Electronic

Depart USPS Sort
Facility

June 25, 2013

DENVER, CO 80266

Processed at USPS
Origin Sort Facility

June 25, 2013, 7:15 pm

DENVER, CO 80266

Vacant

June 21, 2013, 8:13 am

PARACHUTE, CO 81635

Arrival at Unit

June 21, 2013, 7:48 am

PARACHUTE, CO 81635

Dispatched to Sort
Facility

June 20, 2013, 5:47 pm

GRAND
JUNCTION, CO 81501

Acceptance

June 20, 2013, 1:00 pm

GRAND
JUNCTION, CO 81501

Check on Another Item

What's your label (or receipt) number?

Find

LEGAL

Privacy Policy ›
Terms of Use ›
FOIA ›
No FEAR Act EEO Data ›

ON USPS.COM

Government Services ›
Buy Stamps & Shop ›
Print a Label with Postage ›
Customer Service ›
Delivering Solutions to the Last Mile ›
Site Index ›



Copyright© 2013 USPS. All Rights Reserved.

GM 24-12
Access Request Letter

U.S. Postal Service™ CERTIFIED MAIL™ RECEIPT (Domestic Mail Only; No Insurance Coverage Provided)

For delivery information visit our website at www.usps.com

PARACHUTE CO 81635

Postage	\$	\$1.72
Certified Fee		\$3.10
Return Receipt Fee (Endorsement Required)		\$1.25
Restricted Delivery Fee (Endorsement Required)		\$0.00
Total Postage & Fees	\$	\$6.07



Sent To Crystal Glenn
 Street, Apt. No.,
 or PO Box No. PO Box 240
 City, State, ZIP+4 Parachute, CO 81635

PS Form 3800, August 2006 See Reverse for Instructions



Grand Junction, CO 81506



0002 3659 9620

AT TOP OF ENVELOPE TO THE RIGHT
IN ADDRESS, FOLD AT DOTTED LINE

CERTIFIED MAIL™



7012 3050 0002 3659 9620



UNITED STATES
POSTAL SERVICE

1000



81635

U.S. POSTAGE
PHIL
GRAND JUNCTION, CO
81501
JUN 20, 13
AMOUNT

\$6.07

00010376-10

JUN 21 2013


Crystal Glenn
PO Box 240
Parachute, CO 81635

06/25/13

NIXIE

816356004-1N

RETURN TO SENDER
UNABLE TO FORWARD
UNABLE TO FORWARD
RETURN TO SENDER

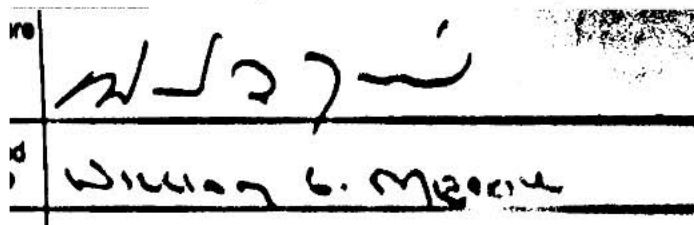


Date: September 9, 2013

Bruce Smith:


The following is in response to your September 9, 2013 request for delivery information on your Certified Mail™ item number 70123050000236599620. The delivery record shows that this item was delivered on June 26, 2013 at 11:24 am in GRAND JUNCTION, CO 81506. The scanned image of the recipient information is provided below.

Signature of Recipient :



Handwritten signature of William C. Moore on a two-line form.

Address of Recipient :



Handwritten address "743 Horizon Ct #38" on a two-line form.

Thank you for selecting the Postal Service for your mailing needs.

If you require additional assistance, please contact your local Post Office or postal representative.

Sincerely,
United States Postal Service

#



June 20, 2013

Glenn Meadows Home Owners Association
854 W Battlement Pkwy
Parachute, CO 81635

RE: Baseline Groundwater Monitoring Program

To whom it may concern:

Under Colorado Oil and Gas Conservation Commission (COGCC) Rule 609, all oil and gas operators are required to conduct baseline groundwater sampling and monitoring within one-half mile of a well pad containing new production well(s) or injection well(s). The rule was promulgated to gather baseline water quality data prior to oil and gas development occurring within a particular area and to gather additional water quality data after drilling and completion operations.

WPX Energy Rocky Mountain, LLC (WPX) is planning on constructing a well pad in the SW1/4, SW1/4, S12, T7S, R96W, 6 PM. Our research of state databases indicates that there may be one or multiple permitted wells or springs located on your property that could qualify for baseline sampling and monitoring under Rule 609. If you do not have a well or spring on your property, or if you choose not to have your well or spring sampled for baseline water quality under Rule 609, please indicate so in the signature section at the end of this letter.

If you are willing to include your well or spring in the Baseline Groundwater Sampling and Monitoring Program, please complete the attached questionnaire prepared by WPX to evaluate the groundwater source(s). The questionnaire is intended to assist WPX in the assessment of the best potential baseline groundwater monitoring sites. Up to four groundwater sampling sites will be included in the baseline sampling and monitoring program within the one-half mile radius of the well pad. Sampling of these groundwater sites will occur three times; once within 12 months prior to drilling the first well on the pad, once between 6 and 12 months after completion of the last well on the pad, and once between 60 and 72 months after completion of the last well on the pad. Final water quality results of each sample will be provided to the well or spring owner and to COGCC.

Sampling sites may be registered water wells or permitted or adjudicated springs. Final selection of sampling sites may be partially dependent on the results of the attached questionnaire. Completing this questionnaire does not guarantee that your well or spring will be selected for the baseline sampling and monitoring program, and completion of the form is not required for consideration of your well or spring for the program. Completed questionnaires will be confidential except for information that is required to be reported to the state.

If you agree to have your well or spring become a monitoring site for the program, and said well or spring is selected for sampling and monitoring, water quality data results will be provided to you and to COGCC within 3 months of sample collection. Please note that COGCC will make the results public by posting the results on the agency's public database and that by signing below agreeing to have your well sampled, you are also providing WPX permission to provide the data results to COGCC and COGCC's public database.

Please sign and date the attached Acknowledgment form indicating your choice of participation in the program and return using the included pre-addressed envelope. If WPX does not receive this executed letter within 30 days from the date above, WPX will consider that you do not want to participate in the program. Please contact your WPX land representative, Ms. Traci Van Loan, at 970-773-4400 with any questions you may have. We appreciate your time and cooperation.

Baseline Groundwater Quality Monitoring Program Acknowledgment

I _____(print name), acknowledge that I have been contacted by WPX regarding the possible qualification of my well or spring as a Water Source for baseline groundwater sampling and monitoring under COGCC Rule 609. If I agree to have my well or spring water sampled for water quality parameters, I understand that the resulting data will be submitted to the COGCC and will be part of a public database. I understand that if my well or spring is selected as an Available Water Source, I will be contacted by WPX representatives to schedule sample collection. I understand that the baseline groundwater program involves three separate sampling events over a period of time.

I DO / DO NOT (circle one) want my well or spring to be monitored for baseline groundwater quality in accordance with Rule 609 of the COGCC regulations.

Signature: _____ Date: _____

Print Name: _____

Address: _____

_____ #

Phone: _____

#

#

#

#

English

Customer Service

USPS Mobile

Register / Sign In



Search USPS.com or Track Packages

Quick Tools
Track & Confirm

Find

Ship a Package

Send Mail

Manage Your Mail

Shop

Business Solutions

Find USPS Locations
Buy Stamps
Get a Return Receipt
Calculate Postage
Find a ZIP Code™
Hold Mail
Change of Address

Track & Confirm

GET EMAIL UPDATES

PRINT DETAILS

YOUR LABEL NUMBER

70123050000236599606

SERVICE

First-Class Mail®

STATUS OF YOUR ITEM

Delivered

DATE & TIME

June 26, 2013, 11:24 am

LOCATION

GRAND
JUNCTION, CO 81506

FEATURES

Scheduled Delivery Day:
June 21, 2013
Certified Mail™
Return Receipt
ElectronicDepart USPS Sort
Facility

June 25, 2013

DENVER, CO 80266

Processed at USPS
Origin Sort Facility

June 25, 2013, 7:15 pm

DENVER, CO 80266

Insufficient Address

June 21, 2013, 8:13 am

PARACHUTE, CO 81635

Arrival at Unit

June 21, 2013, 7:48 am

PARACHUTE, CO 81635

Dispatched to Sort
Facility

June 20, 2013, 5:47 pm

GRAND
JUNCTION, CO 81501

Acceptance

June 20, 2013, 1:02 pm

GRAND
JUNCTION, CO 81501

Check on Another Item

What's your label (or receipt) number?

Find

LEGAL

Privacy Policy ›
Terms of Use ›
FOIA ›
No FEAR Act EEO Data ›

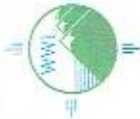
ON USPS.COM

Government Services ›
Buy Stamps & Shop ›
Print a Label with Postage ›
Customer Service ›
Delivering Solutions to the Last Mile ›
Site Index ›

Copyright© 2013 USPS. All Rights Reserved.

GM 24-12
Access Request Letter

U.S. Postal Service™ CERTIFIED MAIL™ RECEIPT (Domestic Mail Only; No Insurance Coverage Provided)		
For delivery information visit our website at www.usps.com		
PARACHUTE CO 81635		
OFFICIAL USE		
Postage	\$	\$1.72
Certified Fee		\$3.10
Return Receipt Fee (Endorsement Required)		\$1.25
Restricted Delivery Fee (Endorsement Required)		\$0.00
Total Postage & Fees	\$	\$6.07
Sent to		0501
Glenn Meadows HOA		10
Street, Apt. No. or PO Box No.		Postmark Here
854 W Bottlement Pkwy		
City, State, ZIP+4		06/20/2013
Parachute, CO 81635		
PS Form 3800, August 2006 See Reverse for Instructions		



7400 S. JUNCTION BL. - SUITES 300
Grand Junction, CO 81506

7012 3050 0002 3659 9606

3 AT TOP OF ENVELOPE TO THE RIGHT
OF ADDRESS. FOLD AT DOTTED LINE

REGISTERED MAILTM



7012 3050 0002 3659 9606



UNITED STATES
POSTAL SERVICE

1000



81635

U.S. POSTAGE
PAID
GRAND JUNCTION, CO
81501
JUN 20, 13
AMOUNT

\$6.07

00010376-10

JUN 21 2013

Glenn Meadows HOA
854 W Battlement Pkwy
Parachute, CO 81635

Handwritten signature

06/25/13

816356004-1N

NIXIE

RETURN TO SENDER
INSUFFICIENT ADDRESS
UNABLE TO FORWARD
RETURN TO SENDER




Date: September 9, 2013

Bruce Smith:


The following is in response to your September 9, 2013 request for delivery information on your Certified Mail™ item number 70123050000236599606. The delivery record shows that this item was delivered on June 26, 2013 at 11:24 am in GRAND JUNCTION, CO 81506. The scanned image of the recipient information is provided below.

Signature of Recipient :



Handwritten signature of William C. Moore on a two-line form.

Address of Recipient :



Handwritten address "743 Horizon Ct #38" on a two-line form.

Thank you for selecting the Postal Service for your mailing needs.

If you require additional assistance, please contact your local Post Office or postal representative.

Sincerely,
United States Postal Service

#



June 20, 2013

John Lyons Family Partnership, LP
8714 County Road 300
Parachute, CO 81635

RE: Baseline Groundwater Monitoring Program

To whom it may concern:

Under Colorado Oil and Gas Conservation Commission (COGCC) Rule 609, all oil and gas operators are required to conduct baseline groundwater sampling and monitoring within one-half mile of a well pad containing new production well(s) or injection well(s). The rule was promulgated to gather baseline water quality data prior to oil and gas development occurring within a particular area and to gather additional water quality data after drilling and completion operations.

WPX Energy Rocky Mountain, LLC (WPX) is planning on constructing a well pad in the SW1/4, SW1/4, S12, T7S, R96W, 6 PM. Our research of state databases indicates that there may be one or multiple permitted wells or springs located on your property that could qualify for baseline sampling and monitoring under Rule 609. If you do not have a well or spring on your property, or if you choose not to have your well or spring sampled for baseline water quality under Rule 609, please indicate so in the signature section at the end of this letter.

If you are willing to include your well or spring in the Baseline Groundwater Sampling and Monitoring Program, please complete the attached questionnaire prepared by WPX to evaluate the groundwater source(s). The questionnaire is intended to assist WPX in the assessment of the best potential baseline groundwater monitoring sites. Up to four groundwater sampling sites will be included in the baseline sampling and monitoring program within the one-half mile radius of the well pad. Sampling of these groundwater sites will occur three times; once within 12 months prior to drilling the first well on the pad, once between 6 and 12 months after completion of the last well on the pad, and once between 60 and 72 months after completion of the last well on the pad. Final water quality results of each sample will be provided to the well or spring owner and to COGCC.

Sampling sites may be registered water wells or permitted or adjudicated springs. Final selection of sampling sites may be partially dependent on the results of the attached questionnaire. Completing this questionnaire does not guarantee that your well or spring will be selected for the baseline sampling and monitoring program, and completion of the form is not required for consideration of your well or spring for the program. Completed questionnaires will be confidential except for information that is required to be reported to the state.

If you agree to have your well or spring become a monitoring site for the program, and said well or spring is selected for sampling and monitoring, water quality data results will be provided to you and to COGCC within 3 months of sample collection. Please note that COGCC will make the results public by posting the results on the agency's public database and that by signing below agreeing to have your well sampled, you are also providing WPX permission to provide the data results to COGCC and COGCC's public database.

Please sign and date the attached Acknowledgment form indicating your choice of participation in the program and return using the included pre-addressed envelope. If WPX does not receive this executed letter within 30 days from the date above, WPX will consider that you do not want to participate in the program. Please contact your WPX land representative, Ms. Traci Van Loan, at 970-773-4400 with any questions you may have. We appreciate your time and cooperation.

Baseline Groundwater Quality Monitoring Program Acknowledgment

I _____(print name), acknowledge that I have been contacted by WPX regarding the possible qualification of my well or spring as a Water Source for baseline groundwater sampling and monitoring under COGCC Rule 609. If I agree to have my well or spring water sampled for water quality parameters, I understand that the resulting data will be submitted to the COGCC and will be part of a public database. I understand that if my well or spring is selected as an Available Water Source, I will be contacted by WPX representatives to schedule sample collection. I understand that the baseline groundwater program involves three separate sampling events over a period of time.

I DO / DO NOT (circle one) want my well or spring to be monitored for baseline groundwater quality in accordance with Rule 609 of the COGCC regulations.

Signature: _____ Date: _____

Print Name: _____

Address: _____

_____ #

Phone: _____

#

English

Customer Service

USPS Mobile

Register / Sign In



Search USPS.com or Track Packages

Quick Tools
Track & Confirm

Find

Ship a Package

Send Mail

Manage Your Mail

Shop

Business Solutions

Find USPS Locations
Buy Stamps
Schedule a Pickup
Calculate ZIP Code™
Find a ZIP Code™
Hold Mail
Change of Address

GET EMAIL UPDATES

PRINT DETAILS

Track & Confirm

YOUR LABEL NUMBER

70123050000236599583

SERVICE

First-Class Mail®

STATUS OF YOUR ITEM

Delivered

DATE & TIME

June 25, 2013, 12:04 pm

LOCATION

PARACHUTE, CO 81635

FEATURES

Scheduled Delivery Day:
June 21, 2013
Certified Mail™
Return Receipt
Electronic

Notice Left

June 21, 2013, 10:17 am

PARACHUTE, CO 81635

Arrival at Unit

June 21, 2013, 7:48 am

PARACHUTE, CO 81635

Dispatched to Sort
Facility

June 20, 2013, 5:47 pm

GRAND
JUNCTION, CO 81501

Acceptance

June 20, 2013, 12:59 pm

GRAND
JUNCTION, CO 81501

Check on Another Item

What's your label (or receipt) number?

Find

LEGAL

Privacy Policy ›
Terms of Use ›
FOIA ›
No FEAR Act EEO Data ›

ON USPS.COM

Government Services ›
Buy Stamps & Shop ›
Print a Label with Postage ›
Customer Service ›
Delivering Solutions to the Last Mile ›
Site Index ›



Copyright© 2013 USPS. All Rights Reserved.

GM 24-12
Access Request Letter

U.S. Postal Service™ CERTIFIED MAIL™ RECEIPT (Domestic Mail Only; No Insurance Coverage Provided)

For delivery information visit our website at www.usps.com®

PARACHUTE, CO 81635

Postage	\$	\$1.72
Certified Fee		\$3.10
Return Receipt Fee (Endorsement Required)		\$1.25
Restricted Delivery Fee (Endorsement Required)		\$0.00
Total Postage & Fees	\$	\$6.07

0501

10

Postmark
Here

06/20/2013

Sent To

John Lyons Family Partnership, LP
Street, Apt. No.,
or PO Box No. 8714 CR 300
City, State, ZIP+4

PS Form 3800, August 2006

See Reverse for Instructions

Date: September 9, 2013

Bruce Smith:

The following is in response to your September 9, 2013 request for delivery information on your Certified Mail™ item number 70123050000236599583. The delivery record shows that this item was delivered on June 25, 2013 at 12:04 pm in PARACHUTE, CO 81635. The scanned image of the recipient information is provided below.

Signature of Recipient :



Address of Recipient :

8714 County Road 300
Parachute CO
81635

Thank you for selecting the Postal Service for your mailing needs.

If you require additional assistance, please contact your local Post Office or postal representative.

Sincerely,
United States Postal Service

#



June 20, 2013

Carl & Christina Metcalf
4827 County Road 300
Parachute, CO 81635

RE: Baseline Groundwater Monitoring Program

Dear Mr. & Mrs. Metcalf:

Under Colorado Oil and Gas Conservation Commission (COGCC) Rule 609, all oil and gas operators are required to conduct baseline groundwater sampling and monitoring within one-half mile of a well pad containing new production well(s) or injection well(s). The rule was promulgated to gather baseline water quality data prior to oil and gas development occurring within a particular area and to gather additional water quality data after drilling and completion operations.

WPX Energy Rocky Mountain, LLC (WPX) is planning on constructing a well pad in the SW1/4, SW1/4, S12, T7S, R96W, 6 PM. Our research of state databases indicates that there may be one or multiple permitted wells or springs located on your property that could qualify for baseline sampling and monitoring under Rule 609. If you do not have a well or spring on your property, or if you choose not to have your well or spring sampled for baseline water quality under Rule 609, please indicate so in the signature section at the end of this letter.

If you are willing to include your well or spring in the Baseline Groundwater Sampling and Monitoring Program, please complete the attached questionnaire prepared by WPX to evaluate the groundwater source(s). The questionnaire is intended to assist WPX in the assessment of the best potential baseline groundwater monitoring sites. Up to four groundwater sampling sites will be included in the baseline sampling and monitoring program within the one-half mile radius of the well pad. Sampling of these groundwater sites will occur three times; once within 12 months prior to drilling the first well on the pad, once between 6 and 12 months after completion of the last well on the pad, and once between 60 and 72 months after completion of the last well on the pad. Final water quality results of each sample will be provided to the well or spring owner and to COGCC.

Sampling sites may be registered water wells or permitted or adjudicated springs. Final selection of sampling sites may be partially dependent on the results of the attached questionnaire. Completing this questionnaire does not guarantee that your well or spring will be selected for the baseline sampling and monitoring program, and completion of the form is not required for consideration of your well or spring for the program. Completed questionnaires will be confidential except for information that is required to be reported to the state.

If you agree to have your well or spring become a monitoring site for the program, and said well or spring is selected for sampling and monitoring, water quality data results will be provided to you and to COGCC within 3 months of sample collection. Please note that COGCC will make the results public by posting the results on the agency's public database and that by signing below agreeing to have your well sampled, you are also providing WPX permission to provide the data results to COGCC and COGCC's public database.

Please sign and date the attached Acknowledgment form indicating your choice of participation in the program and return using the included pre-addressed envelope. If WPX does not receive this executed letter within 30 days from the date above, WPX will consider that you do not want to participate in the program. Please contact your WPX land representative, Ms. Traci Van Loan, at 970-773-4400 with any questions you may have. We appreciate your time and cooperation.

Baseline Groundwater Quality Monitoring Program Acknowledgment

I _____(print name), acknowledge that I have been contacted by WPX regarding the possible qualification of my well or spring as a Water Source for baseline groundwater sampling and monitoring under COGCC Rule 609. If I agree to have my well or spring water sampled for water quality parameters, I understand that the resulting data will be submitted to the COGCC and will be part of a public database. I understand that if my well or spring is selected as an Available Water Source, I will be contacted by WPX representatives to schedule sample collection. I understand that the baseline groundwater program involves three separate sampling events over a period of time.

I DO / DO NOT (circle one) want my well or spring to be monitored for baseline groundwater quality in accordance with Rule 609 of the COGCC regulations.

Signature: _____ Date: _____

Print Name: _____

Address: _____

_____ #

Phone: _____

#

#

#

#

English

Customer Service

USPS Mobile

Register / Sign In



Search USPS.com or Track Packages

Quick Tools
Track & Confirm

Find

Ship a Package

Send Mail

Manage Your Mail

Shop

Business Solutions

Find USPS Locations
Buy Stamps
Schedule a Pickup
Calculate
Find a ZIP Code™
Find Mail
Change of Address

GET EMAIL UPDATES

PRINT DETAILS

Track & Confirm

YOUR LABEL NUMBER

70123050000236599637

SERVICE

First-Class Mail®

STATUS OF YOUR ITEM

Delivered

DATE & TIME

July 3, 2013, 1:25 pm

LOCATION

PARACHUTE, CO 81635

FEATURES

Scheduled Delivery Day:
June 21, 2013
Certified Mail™
Return Receipt
Electronic

Available for Pickup

June 26, 2013, 9:08 am

PARACHUTE, CO 81635

Notice Left

June 21, 2013, 1:00 pm

PARACHUTE, CO 81635

Arrival at Unit

June 21, 2013, 7:48 am

PARACHUTE, CO 81635

Dispatched to Sort
Facility

June 20, 2013, 5:47 pm

GRAND
JUNCTION, CO 81501

Acceptance

June 20, 2013, 1:01 pm

GRAND
JUNCTION, CO 81501

Check on Another Item

What's your label (or receipt) number?

Find

LEGAL

Privacy Policy ›
Terms of Use ›
FOIA ›
No FEAR Act EEO Data ›

ON USPS.COM

Government Services ›
Buy Stamps & Shop ›
Print a Label with Postage ›
Customer Service ›
Delivering Solutions to the Last Mile ›
Site Index ›



Copyright© 2013 USPS. All Rights Reserved.

GM 24-12
Access Request Letter

7012 3050 0002 3659 9637

U.S. Postal Service™ CERTIFIED MAIL™ RECEIPT (Domestic Mail Only; No Insurance Coverage Provided)		
For delivery information visit our website at www.usps.com ®		
PARACHUTE CO 81635		
Postage	\$ 1.72	0501 10 Postmark Here 06/20/2013
Certified Fee	\$3.10	
Return Receipt Fee (Endorsement Required)	\$1.25	
Restricted Delivery Fee (Endorsement Required)	\$0.00	
Total Postage & Fees	\$ 6.07	
Sent To Carl + Christina Metcalf Street, Apt. No. or PO Box No. 4827 CR 300 City, State, ZIP+4 Parachute, CO 81635		
PS Form 3800, August 2006 See Reverse for Instructions		

Sincerely,
United States Postal Service

#



June 20, 2013

West Divide Water Conservancy District
818 Taughenbaugh Blvd.
Rifle, CO 81650

RE: Baseline Groundwater Monitoring Program

To whom it may concern:

Under Colorado Oil and Gas Conservation Commission (COGCC) Rule 609, all oil and gas operators are required to conduct baseline groundwater sampling and monitoring within one-half mile of a well pad containing new production well(s) or injection well(s). The rule was promulgated to gather baseline water quality data prior to oil and gas development occurring within a particular area and to gather additional water quality data after drilling and completion operations.

WPX Energy Rocky Mountain, LLC (WPX) is planning on constructing a well pad in the SW1/4, SW1/4, S12, T7S, R96W, 6 PM. Our research of state databases indicates that there may be one or multiple permitted wells or springs located on your property that could qualify for baseline sampling and monitoring under Rule 609. If you do not have a well or spring on your property, or if you choose not to have your well or spring sampled for baseline water quality under Rule 609, please indicate so in the signature section at the end of this letter.

If you are willing to include your well or spring in the Baseline Groundwater Sampling and Monitoring Program, please complete the attached questionnaire prepared by WPX to evaluate the groundwater source(s). The questionnaire is intended to assist WPX in the assessment of the best potential baseline groundwater monitoring sites. Up to four groundwater sampling sites will be included in the baseline sampling and monitoring program within the one-half mile radius of the well pad. Sampling of these groundwater sites will occur three times; once within 12 months prior to drilling the first well on the pad, once between 6 and 12 months after completion of the last well on the pad, and once between 60 and 72 months after completion of the last well on the pad. Final water quality results of each sample will be provided to the well or spring owner and to COGCC.

Sampling sites may be registered water wells or permitted or adjudicated springs. Final selection of sampling sites may be partially dependent on the results of the attached questionnaire. Completing this questionnaire does not guarantee that your well or spring will be selected for the baseline sampling and monitoring program, and completion of the form is not required for consideration of your well or spring for the program. Completed questionnaires will be confidential except for information that is required to be reported to the state.

If you agree to have your well or spring become a monitoring site for the program, and said well or spring is selected for sampling and monitoring, water quality data results will be provided to you and to COGCC within 3 months of sample collection. Please note that COGCC will make the results public by posting the results on the agency's public database and that by signing below agreeing to have your well sampled, you are also providing WPX permission to provide the data results to COGCC and COGCC's public database.

Please sign and date the attached Acknowledgment form indicating your choice of participation in the program and return using the included pre-addressed envelope. If WPX does not receive this executed letter within 30 days from the date above, WPX will consider that you do not want to participate in the program. Please contact your WPX land representative, Ms. Traci Van Loan, at 970-773-4400 with any questions you may have. We appreciate your time and cooperation.

Baseline Groundwater Quality Monitoring Program Acknowledgment

I _____(print name), acknowledge that I have been contacted by WPX regarding the possible qualification of my well or spring as a Water Source for baseline groundwater sampling and monitoring under COGCC Rule 609. If I agree to have my well or spring water sampled for water quality parameters, I understand that the resulting data will be submitted to the COGCC and will be part of a public database. I understand that if my well or spring is selected as an Available Water Source, I will be contacted by WPX representatives to schedule sample collection. I understand that the baseline groundwater program involves three separate sampling events over a period of time.

I DO / DO NOT (circle one) want my well or spring to be monitored for baseline groundwater quality in accordance with Rule 609 of the COGCC regulations.

Signature: _____ Date:_____

Print Name: _____

Address: _____

_____ #

Phone: _____

#

English

Customer Service

USPS Mobile

Register / Sign In



Search USPS.com or Track Packages

Quick Tools
Track & Confirm

Find

Ship a Package

Send Mail

Manage Your Mail

Shop

Business Solutions

Find USPS Locations
Buy Stamps
Sell to USPS
Calculate
Find a ZIP Code™
Hold Mail
Change of Address

GET EMAIL UPDATES

PRINT DETAILS

YOUR LABEL NUMBER	SERVICE	STATUS OF YOUR ITEM	DATE & TIME	LOCATION	FEATURES
7012305000236599590	First-Class Mail®	Delivered	July 1, 2013, 2:20 pm	RIFLE, CO 81650	Scheduled Delivery Day: June 21, 2013 Certified Mail™ Return Receipt Electronic
		Notice Left (Business Closed)	June 21, 2013, 9:50 am	RIFLE, CO 81650	
		Arrival at Unit	June 21, 2013, 8:14 am	RIFLE, CO 81650	
		Dispatched to Sort Facility	June 20, 2013, 5:47 pm	GRAND JUNCTION, CO 81501	
		Acceptance	June 20, 2013, 1:00 pm	GRAND JUNCTION, CO 81501	

Check on Another Item

What's your label (or receipt) number?

Find

LEGAL

Privacy Policy ›
Terms of Use ›
FOIA ›
No FEAR Act EEO Data ›

ON USPS.COM

Government Services ›
Buy Stamps & Shop ›
Print a Label with Postage ›
Customer Service ›
Delivering Solutions to the Last Mile ›
Site Index ›

Copyright© 2013 USPS. All Rights Reserved.

GM 24-12
Access Request Letter

U.S. Postal Service™
CERTIFIED MAIL™ RECEIPT
(Domestic Mail Only; No Insurance Coverage Provided)

For delivery information visit our website at www.usps.com

OFFICIAL USE

Postage	\$	\$1.72
Certified Fee		\$3.10
Return Receipt Fee (Endorsement Required)		\$1.25
Restricted Delivery Fee (Endorsement Required)		\$0.00
Total Postage & Fees	\$	\$6.07

Postmark Here

06/20/2013

Sent To
West Divide Cons. Dist.
Street, Apt. No.,
or PO Box No.
City, State, ZIP+4
Rifle, CO 81650

PS Form 3800, August 2006 See Reverse for Instructions

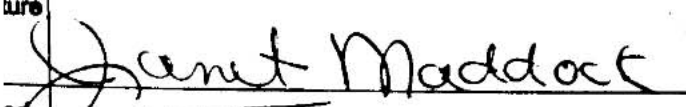
Date: September 9, 2013

Bruce Smith:


The following is in response to your September 9, 2013 request for delivery information on your Certified Mail™ item number 70123050000236599590. The delivery record shows that this item was delivered on July 1, 2013 at 2:20 pm in RIFLE, CO 81650. The scanned image of the recipient information is provided below.

Signature of Recipient :

Delivery section

Signature	
Printed name	Janet Maddock

Address of Recipient :

Address	
---------	--

Thank you for selecting the Postal Service for your mailing needs.

If you require additional assistance, please contact your local Post Office or postal representative.

Sincerely,
United States Postal Service

Baseline Groundwater Quality Monitoring Program Acknowledgment

I _____ (print name), acknowledge that I have been contacted by WPX regarding the possible qualification of my well or spring as a Water Source for baseline groundwater sampling and monitoring under COGCC Rule 609. If I agree to have my well or spring water sampled for water quality parameters, I understand that the resulting data will be submitted to the COGCC and will be part of a public database. I understand that if my well or spring is selected as an Available Water Source, I will be contacted by WPX representatives to schedule sample collection. I understand that the baseline groundwater program involves three separate sampling events over a period of time.

I DO / DO NOT (circle one) want my well or spring to be monitored for baseline groundwater quality in accordance with Rule 609 of the COGCC regulations.

Signature: Janet Maddock Date: 7-12-13

Print Name: West Divide Water
Address: Conservancy District
P.O. Box 1478
Rifle, CO 81650-1478
Phone: 970-625-5461

West Divide Water Conservancy District
does not own any of the property
listed in your letters.

#



June 20, 2013

William Woods
PO Box 775
Parachute, CO 81635

RE: Baseline Groundwater Monitoring Program

Dear Mr. Woods:

Under Colorado Oil and Gas Conservation Commission (COGCC) Rule 609, all oil and gas operators are required to conduct baseline groundwater sampling and monitoring within one-half mile of a well pad containing new production well(s) or injection well(s). The rule was promulgated to gather baseline water quality data prior to oil and gas development occurring within a particular area and to gather additional water quality data after drilling and completion operations.

WPX Energy Rocky Mountain, LLC (WPX) is planning on constructing a well pad in the SW1/4, SW1/4, S12, T7S, R96W, 6 PM. Our research of state databases indicates that there may be one or multiple permitted wells or springs located on your property that could qualify for baseline sampling and monitoring under Rule 609. If you do not have a well or spring on your property, or if you choose not to have your well or spring sampled for baseline water quality under Rule 609, please indicate so in the signature section at the end of this letter.

If you are willing to include your well or spring in the Baseline Groundwater Sampling and Monitoring Program, please complete the attached questionnaire prepared by WPX to evaluate the groundwater source(s). The questionnaire is intended to assist WPX in the assessment of the best potential baseline groundwater monitoring sites. Up to four groundwater sampling sites will be included in the baseline sampling and monitoring program within the one-half mile radius of the well pad. Sampling of these groundwater sites will occur three times; once within 12 months prior to drilling the first well on the pad, once between 6 and 12 months after completion of the last well on the pad, and once between 60 and 72 months after completion of the last well on the pad. Final water quality results of each sample will be provided to the well or spring owner and to COGCC.

Sampling sites may be registered water wells or permitted or adjudicated springs. Final selection of sampling sites may be partially dependent on the results of the attached questionnaire. Completing this questionnaire does not guarantee that your well or spring will be selected for the baseline sampling and monitoring program, and completion of the form is not required for consideration of your well or spring for the program. Completed questionnaires will be confidential except for information that is required to be reported to the state.

If you agree to have your well or spring become a monitoring site for the program, and said well or spring is selected for sampling and monitoring, water quality data results will be provided to you and to COGCC within 3 months of sample collection. Please note that COGCC will make the results public by posting the results on the agency's public database and that by signing below agreeing to have your well sampled, you are also providing WPX permission to provide the data results to COGCC and COGCC's public database.

Please sign and date the attached Acknowledgment form indicating your choice of participation in the program and return using the included pre-addressed envelope. If WPX does not receive this executed letter within 30 days from the date above, WPX will consider that you do not want to participate in the program. Please contact your WPX land representative, Ms. Traci Van Loan, at 970-773-4400 with any questions you may have. We appreciate your time and cooperation.

Baseline Groundwater Quality Monitoring Program Acknowledgment

I _____(print name), acknowledge that I have been contacted by WPX regarding the possible qualification of my well or spring as a Water Source for baseline groundwater sampling and monitoring under COGCC Rule 609. If I agree to have my well or spring water sampled for water quality parameters, I understand that the resulting data will be submitted to the COGCC and will be part of a public database. I understand that if my well or spring is selected as an Available Water Source, I will be contacted by WPX representatives to schedule sample collection. I understand that the baseline groundwater program involves three separate sampling events over a period of time.

I DO / DO NOT (circle one) want my well or spring to be monitored for baseline groundwater quality in accordance with Rule 609 of the COGCC regulations.

Signature: _____ Date: _____

Print Name: _____

Address: _____

_____ #

Phone: _____

#

#

#

#

English

Customer Service

USPS Mobile

Register / Sign In



Search USPS.com or Track Packages

Quick Tools
Track & Confirm

Find

Ship a Package

Send Mail

Manage Your Mail

Shop

Business Solutions

Find USPS Locations
Buy Stamps
Get a Return Receipt
Calculate Postage
Find a ZIP Code™
Hold Mail
Change of Address

GET EMAIL UPDATES

PRINT DETAILS

Track & Confirm

YOUR LABEL NUMBER

70123050000236599613

SERVICE

First-Class Mail®

STATUS OF YOUR ITEM

Delivered

DATE & TIME

June 26, 2013, 11:24 am

LOCATION

GRAND
JUNCTION, CO 81506

FEATURES

Scheduled Delivery Day:
June 21, 2013
Certified Mail™
Return Receipt
Electronic

Depart USPS Sort
Facility

June 25, 2013

DENVER, CO 80266

Processed at USPS
Origin Sort Facility

June 25, 2013, 7:15 pm

DENVER, CO 80266

Vacant

June 21, 2013, 8:13 am

PARACHUTE, CO 81635

Arrival at Unit

June 21, 2013, 7:48 am

PARACHUTE, CO 81635

Dispatched to Sort
Facility

June 20, 2013, 5:47 pm

GRAND
JUNCTION, CO 81501

Acceptance

June 20, 2013, 1:03 pm

GRAND
JUNCTION, CO 81501

Check on Another Item

What's your label (or receipt) number?

Find

LEGAL

Privacy Policy ›
Terms of Use ›
FOIA ›
No FEAR Act EEO Data ›

ON USPS.COM

Government Services ›
Buy Stamps & Shop ›
Print a Label with Postage ›
Customer Service ›
Delivering Solutions to the Last Mile ›
Site Index ›



Copyright© 2013 USPS. All Rights Reserved.

GM 24-12
Access Request Letter

U.S. Postal Service™ CERTIFIED MAIL™ RECEIPT (Domestic Mail Only; No Insurance Coverage Provided)

For delivery information visit our website at www.usps.com

PARACHUTE CO 81635

Postage	\$	\$1.72	0501
Certified Fee		\$3.10	10
Return Receipt Fee (Endorsement Required)		\$1.25	
Restricted Delivery Fee (Endorsement Required)		\$0.00	
Total Postage & Fees	\$	\$6.07	06/20/2013

Sent To William Woods
 Street, Apt. No.,
 or PO Box No. PO Box 775
 City, State, ZIP+4 Parachute, CO 81635

PS Form 3800, August 2006 See Reverse for Instructions



Western Water & Land, Inc.
743 Horizon Ct. - Suites 330
Grand Junction, CO 81506

7012 3050 0002 3659 9613

PLACE STICKER AT TOP OF ENVELOPE TO THE RIGHT
OF THE RETURN ADDRESS, FOLD AT DOTTED LINE

CERTIFIED MAILTM



7012 3050 0002 3659 9613



1000

81635



U.S. POSTAGE
PAID
GRAND JUNCTION, CO
81501
JUN 20, 13
AMOUNT

\$6.07

00010376-10

JUN 21 2013


William Woods
PO Box 775
Parachute, CO 81635

06/25/13

616355004-1N

NIXIE

RETURN TO SENDER
UNABLE TO FORWARD
UNABLE TO FORWARD
RETURN TO SENDER




Date: September 9, 2013

Bruce Smith:


The following is in response to your September 9, 2013 request for delivery information on your Certified Mail™ item number 70123050000236599613. The delivery record shows that this item was delivered on June 26, 2013 at 11:24 am in GRAND JUNCTION, CO 81506. The scanned image of the recipient information is provided below.

Signature of Recipient :



Signature of Recipient: [Handwritten signature]

Address of Recipient :



Address of Recipient: 743 Horizon Ct #381

Thank you for selecting the Postal Service for your mailing needs.

If you require additional assistance, please contact your local Post Office or postal representative.

Sincerely,
United States Postal Service