

Assignment for Anadarko Wells in "Non-Exchange Area"

ASSIGNMENT, BILL OF SALE AND CONVEYANCE

STATE OF COLORADO

§

§

COUNTY OF WELD

§

This ASSIGNMENT, BILL OF SALE AND CONVEYANCE (this "**Assignment**") dated October 18, 2013, but made to be effective as of January 1, 2013 at 12:01 a.m. local time where the Assets (as defined below) are located (the "**Effective Time**"), is from **ANADARKO PETROLEUM CORPORATION**, a Delaware corporation, **ANADARKO E&P ONSHORE LLC**, a Delaware limited liability company, and **KERR-MCGEE OIL & GAS ONSHORE LP**, a Delaware limited partnership, each with an office at 1099 18th Street, Suite 1800, Denver, Colorado 80202 (collectively, the "**Assignors**"), to **NOBLE ENERGY, INC.**, a Delaware corporation, with an office at 1625 Broadway, Suite 2200, Denver, Colorado 80202 (the "**Assignee**"). The Assignors, on the one hand and the Assignee, on the other are at times referred to herein individually as a "**Party**" and collectively as the "**Parties**." Capitalized terms used herein but not otherwise defined shall have the meanings given such terms in the Asset Exchange Agreement by and between the Assignors, Anadarko Land Corp., the Assignee and Noble Energy WyCo, LLC, dated October 18, 2013 (the "**Exchange Agreement**").

ARTICLE I
ASSIGNMENT OF ASSETS

SECTION 1.01 *Assignment of Assets.* FOR AND IN CONSIDERATION of good and valuable consideration, the receipt and full sufficiency of which are hereby acknowledged, the Assignors do, subject to the reservations set forth in this Assignment, hereby GRANT, BARGAIN, SELL, CONVEY, TRANSFER, ASSIGN, SET OVER and DELIVER to the Assignee all of the Assignors' right, title and interest (real, personal, mixed, contractual or otherwise) in, to, under or derived from the following (but excepting and excluding, in all such instances, the Anadarko Excluded Assets described in Section 1.03 of this Assignment) (collectively, the "**Assets**"):

(a) The wells described in Exhibit A-1, and all other producing and temporarily shut-in oil and gas wells completed as vertical wells (i.e., wells drilled vertically or directionally that are not completed as horizontal wells) that are located within the area described on Exhibit A-2 (the "**Non-Exchange Area – Noble Operated Area**"), together with all Hydrocarbons produced therefrom after the Effective Time, insofar and only insofar as such Hydrocarbons are produced from those formations in which such wells are currently completed as identified on Exhibit A-1 (the "**Anadarko Non-Exchange Area Wells**");

(b) The Wellbore Rights under the oil and gas leases described in Exhibit B-1, insofar and only insofar as such leases cover the lands specifically described therein and cover lands within the Spacing Unit, limited to the depths covered by such Spacing Unit, for any Anadarko Non-Exchange Area Well, and the Wellbore Rights under any other oil and gas leases, insofar as such leases cover and relate to any lands inside the area described on Exhibit B-2 (the "**Noble Limited Depths Area**"), and insofar as such leases are within the Spacing Unit, limited to the depths covered by such Spacing Unit, for any Anadarko Non-Exchange Area Well;

(c) All equipment, machinery, improvements, fixtures, and other real, personal and mixed property, operational and nonoperational, known or unknown, used or held for use solely in connection with the Anadarko Non-Exchange Area Wells, including well equipment, casing, rods, tanks, boilers, buildings, tubing, pumps, motors, fixtures, machinery and other items used solely in the operation or maintenance thereof;

(d) To the extent assignable, all surface leases, permits, rights-of-way, licenses, easements and other surface rights agreements used or held in connection with the exploration

and production of Hydrocarbons insofar and only insofar as they relate to the Anadarko Non-Exchange Area Wells, including those set forth on Exhibit C (the “**Anadarko Surface Agreements**”);

(e) All existing and effective unitization agreements, pooling agreements, communitization agreements, unit operating agreements, and forced pooling or other orders, insofar as they relate to the Anadarko Non-Exchange Area Wells; and

(f) All Applicable Contracts, insofar as they relate to the properties and interests described in Sections 1.01(a) through 1.01(e) of this Assignment (the contracts and instruments described in Sections 1.01(d), 1.01(e) and 1.01(f) of this Assignment are referred to as the “**Anadarko Contracts**”).

TO HAVE AND TO HOLD the Assets, together with all the rights, privileges, and appurtenances thereto, unto the Assignee and its successors and assigns forever, subject to the reservations, covenants, terms and conditions set forth herein.

SECTION 1.02 *Retained Rights and Obligations.* The execution and delivery of this Assignment by the Assignors, and the execution and acceptance of this Assignment by the Assignee, shall not operate to release or impair any surviving rights or obligations of the Assignors or the Assignee under the Exchange Agreement.

SECTION 1.03 *Anadarko Excluded Assets.* Notwithstanding anything to the contrary in this Assignment, the Assignors hereby **RESERVE, EXCEPT AND RETAIN** the Anadarko Excluded Assets, all of which are excluded from the Assets conveyed hereunder, and the Assignee shall have no interest in, to or under any Anadarko Excluded Asset. As used herein, the term “**Anadarko Excluded Assets**” means:

(a) all or any portion of the oil and gas leases described in Exhibit B-1 (collectively, the “**Anadarko Leases**”) and all other oil and gas leases, in each case, that are not described in Sections 1.01(b) of this Assignment;

(b) all mineral fee interests and all surface fee interests inside the Non-Exchange Area – Noble Operated Area and all rights incident thereto; and all office leases, office buildings, and leases of parcels used as yards;

(c) all royalties, overriding royalties, net profits interests, production payments or similar payment rights upon, measured by or payable out of production, including any related accounting and reporting obligations, held by the Assignors in or under any lands, wherever situated, including the lands covered by the Anadarko Leases or other leases or lands with which the Anadarko Leases may have been pooled or unitized, whether located inside or outside of the Noble Limited Depths Area or the Non-Exchange Area – Noble Operated Area, and all royalties, overriding royalties, net profits interests, production payments or similar payment rights upon, measured by or payable out of production, including any related accounting and reporting obligations, under Anadarko Leases with respect to which the Assignors or one of their Affiliates is the lessor;

(d) any trade credits, accounts receivable or other income or revenues accruing or attributable to the Assets with respect to periods prior to the Effective Time;

(e) all production of Hydrocarbons from or attributable to the Assets with respect to periods prior to the Effective Time and all proceeds attributable thereto;

(f) any refund of, or credits or loss carry forwards with respect to (i) costs, Taxes or expenses borne by the Assignors or the Assignors’ predecessors in title to the Assets attributable to periods prior to the Effective Time or for which the Assignors are otherwise responsible pursuant to this Assignment and the Exchange Agreement and (ii) any costs, Taxes or expenses attributable to the Anadarko Excluded Assets;

(g) any claims and causes of action of the Assignors arising under or with respect to any Anadarko Contracts that are attributable to periods of time prior to the Effective Time, including claims for adjustments or refunds, except to the extent included in the Assumed Obligations – Anadarko Assets, and any and all proceeds from the settlements of contract

disputes with purchasers of Hydrocarbons from the Assets, including settlement of disputes, insofar as said proceeds are attributable to periods prior to the Effective Time;

(h) subject to the Limited Release and Settlement, the right to exercise any audit rights under operating agreements or other agreements or state Law relating to the Assets with respect to periods prior to the Effective Time;

(i) all rights and interests of the Assignors (i) under any policy or agreement of insurance or indemnity, (ii) under any bond or (iii) to any insurance or condemnation proceeds or awards arising, in each case, from acts, omissions or events, or damage to or destruction of property prior to the Effective Time;

(j) any claims and causes of action against Third Parties related to matters for which the Assignors indemnify the Assignee under Section 12.02 of the Exchange Agreement;

(k) all Cygnet, SCADA and similar communication and control equipment and facilities;

(l) all vehicles and other rolling stock;

(m) all information, communications and work-product covered by the attorney-client or attorney work-product privileges or other legal privilege, excluding title opinions;

(n) all seismic, geophysical, geochemical, and interpretative data and information related to the Assets or the Anadarko Excluded Assets, whether owned by the Assignors or licensed from Third Parties ("**Seismic Data**");

(o) (i) all corporate, financial, Tax and legal data and records of the Assignors that relate to the Assignors' business other than those directly related to the ownership and operation of the Assets, (ii) any data and records (other than Seismic Data) to the extent disclosure or transfer is prohibited or subjected to payment of a fee or other consideration and for which no consent to transfer has been received or for which the Assignee has not agreed in writing to pay the fee or other consideration, as applicable, (iii) any data and records constituting or relating to the Anadarko Excluded Assets, and (iv) records and information that the Assignors reasonably consider proprietary or confidential (including employee information, internal valuation data, business plans, reserve reports, business studies, and transaction proposals and related correspondence);

(p) the Assignors' intellectual property, including proprietary computer software, computer software licensed from Third Parties, patents, pending patent applications, trade secrets, copyrights, names, marks and logos;

(q) the Assignors' right, title and interest in the Anadarko Surface Agreements and other easements, rights-of-way, licenses, permits, servitudes, surface leases, surface use agreements, and similar rights, obligations and interests, in each case, to the extent they are attributable and allocable to rights and interests retained by the Assignors;

(r) except suspense accounts paid to the Assignee pursuant to Section 11.05 of the Exchange Agreement, all deposits, cash, checks in process of collection, cash equivalents, accounts and notes receivable and other funds attributable to any periods prior to the Effective Time, and security or other deposits made with Third Parties prior to the Effective Time;

(s) all swap, futures, or derivative contracts backed by or related to the Assets or any other assets of the Assignors;

(t) any equipment, materials, spare parts, tools and other personal property that may have been previously used or is being held for use with respect to the Anadarko Non-Exchange Area Wells but that are presently stored or warehoused at an Assignor or Third Party site not located on the Assets;

(u) all reserve reports prepared by the Assignors or any of their consultants and all reserve reporting and classification information and supporting materials with respect to the Assignors' determination or reporting of its reserves;

(v) all (i) salt water disposal and injection wells and facilities owned by the Assignors, (ii) gathering lines and facilities and pipelines (whether or not used for Hydrocarbons produced from the Assets), (iii) equipment and other facilities owned by the Assignors located within the Noble Limited Depths Area or the Non-Exchange Area – Noble Operated Area that are not associated with or used in connection with the Assets and (iv) water wells and any assets associated with the Assignors' water distribution or handling systems located within the Noble Limited Depths Area or the Non-Exchange Area – Noble Operated Area;

(w) all rig and service contracts and all master service agreements that are not Anadarko Material Contracts;

(x) all agreements between the Assignors and any Affiliates of the Assignors, including any Hydrocarbon gathering, treatment, processing, storage, transportation or sales contracts (other than the Anadarko Material Contracts) and the agreements set forth on Schedule 7.08 of the Exchange Agreement;

(y) the Assets identified on Exhibit D, which are subject to restrictions on assignment by the Assignors; and

(z) the Anadarko Retained Flood Assets, which are identified on Exhibit E.

ARTICLE II SPECIAL WARRANTY AND DISCLAIMERS

SECTION 2.01 *Special Warranty of Title.* The Assignors hereby warrant and agree to defend Assignee against every Person whomsoever lawfully claiming or to claim an interest in any Anadarko Non-Exchange Area Well included in the Assets by, through or under Assignors, which claim, if successful, would constitute a Title Defect that causes Assignors not to have Defensible Title to such Anadarko Non-Exchange Area Well.

SECTION 2.02 *Subrogation.* The Assignors hereby assign to the Assignee all rights, claims and causes of action under title warranties given or made by the Assignors' predecessors in interest with respect to the Assets, and the Assignee is specifically subrogated to all rights which the Assignors may have against such predecessors in interest with respect to the Assets, to the extent that the Assignors may legally transfer such rights and grant such subrogation.

SECTION 2.03 *Disclaimers of Warranties and Representations.*

(a) THE PARTIES AGREE THAT, TO THE EXTENT REQUIRED BY APPLICABLE LAW TO BE OPERATIVE, THE DISCLAIMERS OF WARRANTIES CONTAINED IN THIS SECTION 2.03 ARE "CONSPICUOUS" DISCLAIMERS FOR THE PURPOSES OF ANY APPLICABLE LAW, RULE OR ORDER. WITHOUT LIMITATION OF THE GENERALITY OF THE IMMEDIATELY PRECEDING SENTENCE, THE ASSIGNORS EXPRESSLY DISCLAIM AND NEGATE AS TO THE PERSONAL PROPERTY ASSIGNED HEREUNDER (I) ANY IMPLIED OR EXPRESS WARRANTY OF MERCHANTABILITY; (II) ANY IMPLIED OR EXPRESS WARRANTY OF FITNESS FOR A PARTICULAR PURPOSE; (III) ANY IMPLIED OR EXPRESS WARRANTY OF CONFORMITY TO MODELS OR SAMPLES OF MATERIALS; (IV) ANY RIGHTS OF THE ASSIGNEE UNDER APPLICABLE STATUTES TO CLAIM DIMINUTION OF CONSIDERATION; AND (V) ANY CLAIM BY THE ASSIGNEE FOR DAMAGES BECAUSE OF DEFECTS IN ANY PERSONAL PROPERTY INCLUDED WITHIN SUCH ASSETS, WHETHER KNOWN OR UNKNOWN, IT BEING EXPRESSLY UNDERSTOOD BY THE ASSIGNEE THAT THE PERSONAL PROPERTY ASSIGNED HEREUNDER IS IN EACH CASE BEING CONVEYED "AS IS," "WHERE IS," WITH ALL FAULTS AND IN ITS PRESENT CONDITION AND STATE OF REPAIR.

(b) EXCEPT AS AND TO THE EXTENT EXPRESSLY SET FORTH IN ARTICLE 7 OF THE EXCHANGE AGREEMENT OR THE SPECIAL WARRANTY OF TITLE SET FORTH IN THIS ASSIGNMENT, (A) THE ASSIGNORS MAKE NO, AND EXPRESSLY DISCLAIM ANY AND ALL, REPRESENTATIONS OR WARRANTIES, EXPRESS, STATUTORY OR IMPLIED, AND (B) THE ASSIGNORS EXPRESSLY

DISCLAIM ALL LIABILITY AND RESPONSIBILITY FOR ANY STATEMENT OR INFORMATION MADE OR COMMUNICATED (ORALLY OR IN WRITING) TO THE ASSIGNEE OR ANY OF ITS AFFILIATES, EMPLOYEES, AGENTS, CONSULTANTS OR REPRESENTATIVES (INCLUDING ANY OPINION, INFORMATION OR ADVICE THAT MAY HAVE BEEN PROVIDED TO ASSIGNEE BY ANY PERSON).

(c) EXCEPT AS AND TO THE EXTENT EXPRESSLY SET FORTH IN ARTICLE 7 OF THE EXCHANGE AGREEMENT OR IN THIS ASSIGNMENT, WITHOUT LIMITING THE GENERALITY OF CLAUSE (b) ABOVE, THE ASSIGNORS MAKE NO AND EXPRESSLY DISCLAIM ANY REPRESENTATION OR WARRANTY, EXPRESS, STATUTORY OR IMPLIED, ORAL OR WRITTEN, AS TO (i) TITLE TO ANY OF THE ASSETS, (ii) THE CONTENTS, CHARACTER OR NATURE OF ANY REPORT OF ANY PETROLEUM ENGINEERING CONSULTANT, OR ANY GEOLOGICAL OR SEISMIC DATA OR INTERPRETATION, RELATING TO THE ASSETS, (iii) THE QUANTITY, QUALITY OR RECOVERABILITY OF HYDROCARBONS IN OR FROM THE ASSETS, (iv) ANY ESTIMATES OF THE VALUE OF THE ASSETS OR FUTURE REVENUES GENERATED BY THE ASSETS, (v) THE PRODUCTION OF PETROLEUM SUBSTANCES FROM THE ASSETS OR WHETHER PRODUCTION HAS BEEN CONTINUOUS OR IN PAYING QUANTITIES, (vi) THE MAINTENANCE, REPAIR, CONDITION, QUALITY, SUITABILITY, DESIGN OR MARKETABILITY OF THE ASSETS, (vii) THE CONTENT, CHARACTER OR NATURE OF ANY INFORMATION MEMORANDUM, REPORTS, BROCHURES, CHARTS OR STATEMENTS (INCLUDING FINANCIAL STATEMENTS) PREPARED BY THE ASSIGNORS OR THIRD PARTIES WITH RESPECT TO THE ASSETS, (viii) ANY OTHER MATERIALS OR INFORMATION THAT MAY HAVE BEEN MADE AVAILABLE OR COMMUNICATED TO THE ASSIGNEE IN CONNECTION WITH THE TRANSACTIONS CONTEMPLATED BY THE EXCHANGE AGREEMENT OR ANY DISCUSSION OR PRESENTATION RELATING THERETO, OR (ix) ANY IMPLIED OR EXPRESS WARRANTY OF FREEDOM FROM PATENT OR TRADEMARK INFRINGEMENT. THE ASSIGNORS EXPRESSLY DISCLAIM ANY REPRESENTATION OR WARRANTY AS TO WHETHER ANY ASSET, OR THE PRODUCTION THEREFROM, IS DEDICATED FOR GATHERING, PROCESSING OR PURCHASING TO DCP MIDSTREAM LLC, OR ITS AFFILIATES OR PREDECESSORS OR SUCCESSORS IN INTEREST UNDER ANY ANADARKO CONTRACT.

(d) EXCEPT AS AND TO THE EXTENT EXPRESSLY SET FORTH IN SECTION 7.06 OF THE EXCHANGE AGREEMENT, THE ASSIGNORS HAVE NOT AND WILL NOT MAKE, AND EXPRESSLY DISCLAIM, ANY REPRESENTATION OR WARRANTY REGARDING ANY MATTER OR CIRCUMSTANCE RELATING TO ENVIRONMENTAL LAWS, ENVIRONMENTAL LIABILITIES, THE RELEASE OF HAZARDOUS SUBSTANCES, HYDROCARBONS OR NORM INTO THE ENVIRONMENT OR THE PROTECTION OF HUMAN HEALTH, SAFETY, NATURAL RESOURCES OR THE ENVIRONMENT, OR ANY OTHER ENVIRONMENTAL CONDITION OF THE ASSETS, AND NOTHING IN THIS ASSIGNMENT OR OTHERWISE SHALL BE CONSTRUED AS SUCH A REPRESENTATION OR WARRANTY, AND THE ASSIGNEE SHALL BE DEEMED TO BE TAKING THE ASSETS "AS IS" AND "WHERE IS" FOR PURPOSES OF THEIR ENVIRONMENTAL CONDITION.

ARTICLE III MISCELLANEOUS

SECTION 3.01 *Defined Terms.* When used in this Assignment, the following terms have the respective meanings set forth in this Section 3.01:

(a) "Hydrocarbons" means all oil, gas, natural gas liquids and other hydrocarbons and products produced in association therewith.

(b) "Spacing Unit" has the meaning defined by state-wide or field-wide, as applicable, rules or orders of the Colorado Oil and Gas Conservation Commission.

(c) **“Wellbore Rights”** means the leasehold rights in all leases within the Spacing Unit for an Anadarko Non-Exchange Area Well, insofar and only insofar as such leasehold rights entitle the owner thereof to Hydrocarbons produced from such Anadarko Non-Exchange Area Well and to conduct and participate in operations with respect to such Anadarko Non-Exchange Area Well and to any pooling rights associated therewith.

SECTION 3.02 *Assignment Subject to Exchange Agreement.* This Assignment is executed and delivered pursuant to the terms of Exchange Agreement and is specifically made subject to the terms, conditions, and covenants contained therein, a copy of which can be obtained from the Assignee at the above referenced address. The terms and conditions of the Exchange Agreement are incorporated herein by reference, and in the event of a conflict between the provisions of the Exchange Agreement and this Assignment, the provisions of the Exchange Agreement shall control. The Assignee, subject in each case to the terms of the Exchange Agreement, assumes and agrees to fulfill, perform pay and discharge (or cause to be fulfilled, performed paid or discharged) all of the Assumed Obligations – Anadarko Assets. The provisions of the Exchange Agreement, and any other agreements, certificates or instruments executed or delivered in connection therewith, shall not be deemed to have merged into this Assignment and shall survive the execution and delivery of this Assignment according to their terms.

SECTION 3.03 *Governing Law.* **THIS ASSIGNMENT AND THE LEGAL RELATIONS BETWEEN THE PARTIES SHALL BE GOVERNED BY AND CONSTRUED IN ACCORDANCE WITH THE LAWS OF THE STATE OF COLORADO WITHOUT REGARD TO PRINCIPLES OF CONFLICTS OF LAW WHICH WOULD PERMIT OR REQUIRE THE APPLICATION OF THE LAWS OF ANOTHER JURISDICTION. ANY CLAIM, COUNTERCLAIM, DEMAND, CAUSE OF ACTION, DISPUTE, OR ANY OTHER CONTROVERSY ARISING OUT OF OR RELATING IN ANY WAY TO THIS ASSIGNMENT OR TO THE SUBJECT MATTER OF THIS ASSIGNMENT OR TO ANY RELATIONSHIP CREATED HEREBY SHALL BE RESOLVED PURSUANT TO SECTION 13.11 OF THE EXCHANGE AGREEMENT.**

SECTION 3.04 *Further Assurances.* The Assignors and the Assignee agree that, from time to time, each of them will execute, acknowledge and deliver all such further instruments of conveyance and transfer and take such other actions as may be reasonably requested by the other Parties for carrying out the purposes of the transactions contemplated by this Assignment.

SECTION 3.05 *Compliance with Laws.* This Assignment is made subject to all applicable Laws that are promulgated, issued or enacted by a Governmental Authority having jurisdiction.

SECTION 3.06 *Successors and Assigns.* This Assignment shall be binding upon, and shall inure to the benefit of, the Parties and their respective successors and assigns, and the terms, covenants and conditions of this Assignment are covenants running with the land and with each subsequent transfer or assignment of the Assets or any part thereof, and in the event that the Assignee conveys all or a part of the Assets, the Assignee shall remain liable to the Assignors for the Assignee's indemnification obligations hereunder and under the Exchange Agreement notwithstanding any such assignment.

SECTION 3.07 *Governmental Authority Forms of Assignment.* Separate assignments of the Anadarko Non-Exchange Area Wells may be executed on officially approved forms by the Assignors to the Assignee in sufficient counterparts to satisfy applicable statutory and regulatory requirements. Those assignments shall be deemed to contain all of the exceptions, reservations, rights, titles, powers and privileges, covenants and warranties set forth herein as fully as though they were set forth in each such assignment. The interests conveyed by such separate assignments are the same, and not in addition to, the interests conveyed herein.

SECTION 3.08 *Exhibits.* Reference is made to the Exhibits attached hereto and made a part hereof for all purposes. References in such Exhibits to instruments on file in the public records are made for all purposes

SECTION 3.09 *Counterparts.* This Assignment may be executed in any number of counterparts, each of which shall be deemed an original instrument, but all of which together


shall constitute but one and the same instrument. To facilitate recordation or filing of this Assignment, each counterpart filed with a county or state agency or office may contain only those portions of the Exhibits to this Assignment that describe property under the jurisdiction of that agency or office. Complete copies of this Assignment containing the entire Exhibits have been retained by the Assignors and the Assignee.

[Signature Pages Follow]

IN WITNESS WHEREOF, this Assignment is executed as of the dates of the acknowledgments below but shall be effective for all purposes as of the Effective Time.

ASSIGNORS:


ANADARKO PETROLEUM CORPORATION

By:  ATF
Michael A. Nixon
Attorney-in-Fact

ACKNOWLEDGEMENT

State of Colorado }
 }
County of Denver }


The foregoing instrument was acknowledged before me this 18th day of October, 2013, by Michael A. Nixon as Attorney-in-Fact of Anadarko Petroleum Corporation, a Delaware corporation, on behalf of the corporation.


Notary Public


Printed Name: Cynthia L. Jackson

Commission No. 19944006258

My commission expires: April 15, 2014




ANADARKO E&P ONSHORE LLC

By:  ATF
Michael A. Nixon
Attorney-in-Fact

ACKNOWLEDGEMENT

State of Colorado }
 }
County of Denver }


The foregoing instrument was acknowledged before me this 18th day of October, 2013, by Michael A. Nixon as Attorney-in-Fact of Anadarko E&P Onshore LLC, a Delaware limited liability company, on behalf of the company.


Notary Public

Printed Name: Cynthia L. Jackson

Commission No. 19944006258

My commission expires: April 15, 2014



KERR-MCGEE OIL & GAS ONSHORE LP

By:

Michael A. Nixon
Attorney-in-Fact

ACKNOWLEDGEMENT

State of Colorado

County of Denver


The foregoing instrument was acknowledged before me this 18th day of October, 2013, by Michael A. Nixon as Attorney-in-Fact of Kerr-McGee Oil & Gas Onshore LP, a Delaware limited partnership, on behalf of the limited partnership.

Cynthia L. Jackson
Notary Public

Printed Name: Cynthia L. Jackson

Commission No. 19944006258

My commission expires: April 15, 2014



ASSIGNEE:

NOBLE ENERGY, INC.

By: Shawn E. Conner
Name: Shawn E. Conner
Title: Vice President

ACKNOWLEDGEMENT

State of Colorado }
 }
County of Denver }

The foregoing instrument was acknowledged before me this 18th day of October, 2013, by Shawn E. Conner as Vice President of Noble Energy, Inc., a Delaware corporation, on behalf of the corporation.

Cynthia L. Jackson
Notary Public
Printed Name: Cynthia L. Jackson

Commission No. 19944006258

My commission expires: April 15, 2014




Exhibit A-1

To that Assignment, Bill of Sale and Conveyance from
Anadarko Petroleum Corporation, Anadarko E&P Onshore LLC,
and Kerr-McGee Oil & Gas Onshore LP
to
Noble Energy, Inc.

Anadarko Non-Exchange Area Wells

County	APC Well ID	Cmpl #	API	Well Name	Surface Location	Bottomhole Location	Well Status	Operator	Prod Formation
WELD	76607	01	0512310806	KRAUSE 1-J	28 4N 65W	28 4N 65W	ABANDONED	KERR-MCGEE OIL AND GAS ONSHORE LP	J SAND
WELD	76607	02	0512310806	KRAUSE 1-J	28 4N 65W	28 4N 65W	PRODUCING	KERR-MCGEE OIL AND GAS ONSHORE LP	NIOBRARA-CODELL
WELD	76613	01	0512312005	PEARSON 1	28 4N 65W	28 4N 65W	PRODUCING	KERR-MCGEE OIL AND GAS ONSHORE LP	J SAND
WELD	76613	02	0512312005	PEARSON 1	28 4N 65W	28 4N 65W	PRODUCING	KERR-MCGEE OIL AND GAS ONSHORE LP	NIOBRARA-CODELL
WELD	76608	01	0512313719	KRAUSE 2-28	28 4N 65W	28 4N 65W	PRODUCING	KERR-MCGEE OIL AND GAS ONSHORE LP	SUSSEX
WELD	76608	02	0512313719	KRAUSE 2-28	28 4N 65W	28 4N 65W	PRODUCING	KERR-MCGEE OIL AND GAS ONSHORE LP	NIOBRARA-FT HAYS
WELD	76610	01	0512317788	OGG 21-28	28 4N 65W	28 4N 65W	ABANDONED	KERR-MCGEE OIL AND GAS ONSHORE LP	J SAND
WELD	76610	02	0512317788	OGG 21-28	28 4N 65W	28 4N 65W	PRODUCING	KERR-MCGEE OIL AND GAS ONSHORE LP	NIOBRARA-CODELL
WELD	76609	01	0512317849	OGG 11-28	28 4N 65W	28 4N 65W	PRODUCING	KERR-MCGEE OIL AND GAS ONSHORE LP	NIOBRARA-CODELL
WELD	76611	01	0512317866	OGG 22-28	28 4N 65W	28 4N 65W	PRODUCING	KERR-MCGEE OIL AND GAS ONSHORE LP	NIOBRARA-CODELL
WELD	76638	01	0512320304	HSR-KRAUSE 14-28A	28 4N 65W	28 4N 65W	ABANDONED	KERR-MCGEE OIL AND GAS ONSHORE LP	J SAND

County	APC Well ID	Cmpl #	API	Well Name	Surface Location	Bottomhole Location	Well Status	Operator	Prod Formation
WELD	76638	02	0512320304	HSR-KRAUSE 14-28A	28 4N 65W	28 4N 65W	PRODUCING	KERR-MCGEE OIL AND GAS ONSHORE LP	NIOBRARA-CODELL
WELD	88821	01	0512321941	OSTER 43-28	28 4N 65W	28 4N 65W	PRODUCING	ENCANA OIL & GAS (USA) INC	J SAND
WELD	88821	02	0512321941	OSTER 43-28	28 4N 65W	28 4N 65W	PRODUCING	ENCANA OIL & GAS (USA) INC	GREENHORN
WELD	88818	01	0512321989	MANTLE 32-28	28 4N 65W	28 4N 65W	PRODUCING	ENCANA OIL & GAS (USA) INC	J SAND
WELD	88818	02	0512321989	MANTLE 32-28	28 4N 65W	28 4N 65W	PRODUCING	ENCANA OIL & GAS (USA) INC	GREENHORN
WELD	88818	03	0512321989	MANTLE 32-28	28 4N 65W	28 4N 65W	PRODUCING	ENCANA OIL & GAS (USA) INC	NIOBRARA
WELD	76639	01	0512322170	KRAUSE 12-28	28 4N 65W	28 4N 65W	PRODUCING	KERR-MCGEE OIL AND GAS ONSHORE LP	NIOBRARA-CODELL
WELD	76639	02	0512322170	KRAUSE 12-28	28 4N 65W	28 4N 65W	ABANDONED	KERR-MCGEE OIL AND GAS ONSHORE LP	CODELL
WELD	76640	01	0512322193	OGG 5-28	28 4N 65W	28 4N 65W	PRODUCING	KERR-MCGEE OIL AND GAS ONSHORE LP	NIOBRARA-CODELL
WELD	76642	02	0512323132	KRAUSE 22-28	28 4N 65W	28 4N 65W	PRODUCING	KERR-MCGEE OIL AND GAS ONSHORE LP	J SAND
WELD	76642	04	0512323132	KRAUSE 22-28	28 4N 65W	28 4N 65W	PRODUCING	KERR-MCGEE OIL AND GAS ONSHORE LP	NIOBRARA-CODELL
WELD	96837	02	0512324501	MANTLE 4-2-28	28 4N 65W	28 4N 65W	PRODUCING	ENCANA OIL & GAS (USA) INC	J SAND
WELD	96837	04	0512324501	MANTLE 4-2-28	28 4N 65W	28 4N 65W	PRODUCING	ENCANA OIL & GAS (USA) INC	NIOBRARA-CODELL
WELD	76630	01	0512307204	UPRR 21 PAN AM A 1	29 4N 65W	29 4N 65W	SHUT-IN	KERR-MCGEE OIL AND GAS ONSHORE LP	J SAND
WELD	76631	01	0512307533	UPRR 21 PAN AM D 1	29 4N 65W	29 4N 65W	PRODUCING	KERR-MCGEE OIL AND GAS ONSHORE LP	SUSSEX
WELD	76633	01	0512309302	UPRR 21 PAN AM G 1	29 4N 65W	29 4N 65W	PRODUCING	KERR-MCGEE OIL AND GAS ONSHORE LP	SUSSEX
WELD	76637	01	0512309553	BOHLENDER 32-29 1	29 4N 65W	29 4N 65W	PRODUCING	KERR-MCGEE OIL AND GAS ONSHORE LP	SUSSEX
WELD	76637	02	0512309553	BOHLENDER 32-29 1	29 4N 65W	29 4N 65W	PRODUCING	KERR-MCGEE OIL AND GAS ONSHORE LP	J SAND
WELD	76632	01	0512311962	UPRR 21 PAN AM D 2	29 4N 65W	29 4N 65W	PRODUCING	KERR-MCGEE OIL AND GAS ONSHORE LP	SUSSEX
WELD	76634	01	0512312551	UPRR 21 PAN AM J 1	29 4N 65W	29 4N 65W	PRODUCING	KERR-MCGEE OIL AND GAS ONSHORE LP	SUSSEX

County	APC Well ID	Cmpl #	API	Well Name	Surface Location	Bottomhole Location	Well Status	Operator	Prod Formation
WELD	76634	02	0512312551	UPRR 21 PAN AM J 1	29 4N 65W	29 4N 65W	PRODUCING	KERR-MCGEE OIL AND GAS ONSHORE LP	NIOBRARA-FT HAYS-CODELL
WELD	76592	01	0512315309	HSR-FRISBIE 16-29A	29 4N 65W	29 4N 65W	PRODUCING	KERR-MCGEE OIL AND GAS ONSHORE LP	J SAND
WELD	76592	02	0512315309	HSR-FRISBIE 16-29A	29 4N 65W	29 4N 65W	PRODUCING	KERR-MCGEE OIL AND GAS ONSHORE LP	NIOBRARA-FT HAYS-CODELL
WELD	76596	01	0512315310	HSR-MUNDS 13-29	29 4N 65W	29 4N 65W	PRODUCING	KERR-MCGEE OIL AND GAS ONSHORE LP	SUSSEX
WELD	76596	02	0512315310	HSR-MUNDS 13-29	29 4N 65W	29 4N 65W	PRODUCING	KERR-MCGEE OIL AND GAS ONSHORE LP	NIOBRARA-FT HAYS-CODELL
WELD	76594	01	0512315337	HSR-MAYA 4-29	29 4N 65W	29 4N 65W	PRODUCING	KERR-MCGEE OIL AND GAS ONSHORE LP	SUSSEX
WELD	76594	02	0512315337	HSR-MAYA 4-29	29 4N 65W	29 4N 65W	PRODUCING	KERR-MCGEE OIL AND GAS ONSHORE LP	NIOBRARA-FT HAYS-CODELL
WELD	76597	01	0512315338	HSR-RAY 3-29	29 4N 65W	29 4N 65W	PRODUCING	KERR-MCGEE OIL AND GAS ONSHORE LP	NIOBRARA-FT HAYS-CODELL
WELD	76603	01	0512315339	HSR-WRIGHT 9-29A	29 4N 65W	29 4N 65W	PRODUCING	KERR-MCGEE OIL AND GAS ONSHORE LP	J SAND
WELD	76603	02	0512315339	HSR-WRIGHT 9-29A	29 4N 65W	29 4N 65W	PRODUCING	KERR-MCGEE OIL AND GAS ONSHORE LP	NIOBRARA-CODELL
WELD	76590	01	0512315340	HSR-CROUSE 5-29	29 4N 65W	29 4N 65W	PRODUCING	KERR-MCGEE OIL AND GAS ONSHORE LP	CODELL
WELD	76591	01	0512315341	HSR-DICKERSON 14-29A	29 4N 65W	29 4N 65W	PRODUCING	KERR-MCGEE OIL AND GAS ONSHORE LP	J SAND
WELD	76591	02	0512315341	HSR-DICKERSON 14-29A	29 4N 65W	29 4N 65W	PRODUCING	KERR-MCGEE OIL AND GAS ONSHORE LP	NIOBRARA-CODELL
WELD	76598	01	0512315407	HSR-SALISBURY 6-29	29 4N 65W	29 4N 65W	PRODUCING	KERR-MCGEE OIL AND GAS ONSHORE LP	NIOBRARA-FT HAYS-CODELL
WELD	76589	01	0512315408	HSR-CARTER 11-29	29 4N 65W	29 4N 65W	PRODUCING	KERR-MCGEE OIL AND GAS ONSHORE LP	NIOBRARA-CODELL
WELD	76593	01	0512315455	HSR-FROELICH 12-29A	29 4N 65W	29 4N 65W	PRODUCING	KERR-MCGEE OIL AND GAS ONSHORE LP	SUSSEX
WELD	76593	02	0512315455	HSR-FROELICH 12-29A	29 4N 65W	29 4N 65W	PRODUCING	KERR-MCGEE OIL AND GAS ONSHORE LP	J SAND

County	APC Well ID	Cmpl #	API	Well Name	Surface Location	Bottomhole Location	Well Status	Operator	Prod Formation
WELD	76593	03	0512315455	HSR-FROELICH 12-29A	29 4N 65W	29 4N 65W	PRODUCING	KERR-MCGEE OIL AND GAS ONSHORE LP	NIOBRARA-CODELL
WELD	76601	01	0512315463	HSR-TEAGLE 10-29A	29 4N 65W	29 4N 65W	PRODUCING	KERR-MCGEE OIL AND GAS ONSHORE LP	J SAND
WELD	76601	02	0512315463	HSR-TEAGLE 10-29A	29 4N 65W	29 4N 65W	PRODUCING	KERR-MCGEE OIL AND GAS ONSHORE LP	NIOBRARA-CODELL
WELD	76643	01	0512323423	SPAYD 5-29	29 4N 65W	29 4N 65W	PRODUCING	KERR-MCGEE OIL AND GAS ONSHORE LP	CODELL
WELD	76643	02	0512323423	SPAYD 5-29	29 4N 65W	29 4N 65W	PRODUCING	KERR-MCGEE OIL AND GAS ONSHORE LP	J SAND
WELD	91905	01	0512323424	SPAYD 22-29	29 4N 65W	29 4N 65W	PRODUCING	KERR-MCGEE OIL AND GAS ONSHORE LP	NIOBRARA-CODELL
WELD	91905	02	0512323424	SPAYD 22-29	29 4N 65W	29 4N 65W	PRODUCING	KERR-MCGEE OIL AND GAS ONSHORE LP	J SAND
WELD	92987	01	0512328096	SPAYD 25-29	29 4N 65W	29 4N 65W	PRODUCING	KERR-MCGEE OIL AND GAS ONSHORE LP	NIOBRARA-CODELL
WELD	92547	02	0512328097	SPAYD 19-29	29 4N 65W	29 4N 65W	PRODUCING	KERR-MCGEE OIL AND GAS ONSHORE LP	NIOBRARA-CODELL
WELD	93206	01	0512328098	SPAYD 33-29	29 4N 65W	29 4N 65W	PRODUCING	KERR-MCGEE OIL AND GAS ONSHORE LP	NIOBRARA-CODELL
WELD	93366	01	0512329350	SPAYD 20-29	29 4N 65W	29 4N 65W	PRODUCING	KERR-MCGEE OIL AND GAS ONSHORE LP	NIOBRARA-CODELL
WELD	93207	01	0512329351	SPAYD 36-29	29 4N 65W	29 4N 65W	PRODUCING	KERR-MCGEE OIL AND GAS ONSHORE LP	NIOBRARA-CODELL
WELD	93207	02	0512329351	SPAYD 36-29	29 4N 65W	29 4N 65W	DRILL & COMPLETE	KERR-MCGEE OIL AND GAS ONSHORE LP	J SAND
WELD	93011	02	0512329352	SPAYD 23-29	29 4N 65W	29 4N 65W	PRODUCING	KERR-MCGEE OIL AND GAS ONSHORE LP	NIOBRARA-CODELL
WELD	30138	01	0512329353	SPAYD 39-29	29 4N 65W	29 4N 65W	PRODUCING	KERR-MCGEE OIL AND GAS ONSHORE LP	NIOBRARA-CODELL
WELD	93208	01	0512329354	SPAYD 37-29	29 4N 65W	29 4N 65W	PRODUCING	KERR-MCGEE OIL AND GAS ONSHORE LP	NIOBRARA-CODELL
WELD	76628	01	0512308923	SCHMIDT ELMER W UN I	30 4N 65W	30 4N 65W	PRODUCING	KERR-MCGEE OIL AND GAS ONSHORE LP	SUSSEX

County	APC Well ID	Cmpl #	API	Well Name	Surface Location	Bottomhole Location	Well Status	Operator	Prod Formation
WELD	76624	01	0512309424	OSTER-MOLANDER A 1	30 4N 65W	30 4N 65W	PRODUCING	KERR-MCGEE OIL AND GAS ONSHORE LP	SUSSEX
WELD	76629	01	0512309734	SCHMIDT ELMER W UN 2	30 4N 65W	30 4N 65W	PRODUCING	KERR-MCGEE OIL AND GAS ONSHORE LP	SUSSEX
WELD	76595	01	0512315464	HSR-MORROW 7-30	30 4N 65W	30 4N 65W	PRODUCING	KERR-MCGEE OIL AND GAS ONSHORE LP	NIOBRARA-CODELL
WELD	76600	01	0512315465	SCHWAB 2-30	30 4N 65W	30 4N 65W	PRODUCING	KERR-MCGEE OIL AND GAS ONSHORE LP	NIOBRARA-CODELL
WELD	76599	01	0512315483	HSR-SCHREIBER 1-30	30 4N 65W	30 4N 65W	PRODUCING	KERR-MCGEE OIL AND GAS ONSHORE LP	NIOBRARA-CODELL
WELD	76602	01	0512315484	VASSER 8-30	30 4N 65W	30 4N 65W	WELLWORK	KERR-MCGEE OIL AND GAS ONSHORE LP	SUSSEX
WELD	76602	02	0512315484	VASSER 8-30	30 4N 65W	30 4N 65W	SHUT-IN	KERR-MCGEE OIL AND GAS ONSHORE LP	NIOBRARA-CODELL
WELD	F8492	01	0512334635	SCHMIDT G30-65HN	25 4N 66W	30 4N 65W	PRODUCING	NOBLE ENERGY INC	NIOBRARA
WELD	76636	01	0512309552	RURAL LAND 41-31 1	31 4N 65W	31 4N 65W	PRODUCING	KERR-MCGEE OIL AND GAS ONSHORE LP	J SAND
WELD	76635	01	0512309691	RURAL LAND 32-31 2	31 4N 65W	31 4N 65W	PRODUCING	KERR-MCGEE OIL AND GAS ONSHORE LP	SUSSEX
WELD	76635	02	0512309691	RURAL LAND 32-31 2	31 4N 65W	31 4N 65W	PRODUCING	KERR-MCGEE OIL AND GAS ONSHORE LP	J SAND
WELD	76310	01	0512315165	HSR-BREST 4-31	31 4N 65W	31 4N 65W	PRODUCING	KERR-MCGEE OIL AND GAS ONSHORE LP	J SAND
WELD	76310	02	0512315165	HSR-BREST 4-31	31 4N 65W	31 4N 65W	PRODUCING	KERR-MCGEE OIL AND GAS ONSHORE LP	NIOBRARA-CODELL
WELD	76317	01	0512315166	HSR-GARDNER 3-31A	31 4N 65W	31 4N 65W	PRODUCING	KERR-MCGEE OIL AND GAS ONSHORE LP	SUSSEX
WELD	76317	02	0512315166	HSR-GARDNER 3-31A	31 4N 65W	31 4N 65W	PRODUCING	KERR-MCGEE OIL AND GAS ONSHORE LP	J SAND
WELD	76317	03	0512315166	HSR-GARDNER 3-31A	31 4N 65W	31 4N 65W	PRODUCING	KERR-MCGEE OIL AND GAS ONSHORE LP	NIOBRARA-CODELL
WELD	76324	01	0512315167	HSR-SIAMAS 6-31A	31 4N 65W	31 4N 65W	PRODUCING	KERR-MCGEE OIL AND GAS ONSHORE LP	SUSSEX

County	APC Well ID	Cmpl #	API	Well Name	Surface Location	Bottomhole Location	Well Status	Operator	Prod Formation
WELD	76324	02	0512315167	HSR-SIAMAS 6-31A	31 4N 65W	31 4N 65W	PRODUCING	KERR-MCGEE OIL AND GAS ONSHORE LP	J SAND
WELD	76324	03	0512315167	HSR-SIAMAS 6-31A	31 4N 65W	31 4N 65W	PRODUCING	KERR-MCGEE OIL AND GAS ONSHORE LP	NIOBRARA-CODELL
WELD	76314	01	0512315168	HSR-CUTLER 14-31	31 4N 65W	31 4N 65W	PRODUCING	KERR-MCGEE OIL AND GAS ONSHORE LP	SUSSEX
WELD	76314	02	0512315168	HSR-CUTLER 14-31	31 4N 65W	31 4N 65W	PRODUCING	KERR-MCGEE OIL AND GAS ONSHORE LP	J SAND
WELD	76314	03	0512315168	HSR-CUTLER 14-31	31 4N 65W	31 4N 65W	PRODUCING	KERR-MCGEE OIL AND GAS ONSHORE LP	NIOBRARA-CODELL
WELD	76325	01	0512315216	HSR-TUDOR 11-31A	31 4N 65W	31 4N 65W	PRODUCING	KERR-MCGEE OIL AND GAS ONSHORE LP	SUSSEX
WELD	76325	02	0512315216	HSR-TUDOR 11-31A	31 4N 65W	31 4N 65W	PRODUCING	KERR-MCGEE OIL AND GAS ONSHORE LP	J SAND
WELD	76325	03	0512315216	HSR-TUDOR 11-31A	31 4N 65W	31 4N 65W	PRODUCING	KERR-MCGEE OIL AND GAS ONSHORE LP	NIOBRARA-FT HAYS-CODELL
WELD	76321	01	0512315256	HSR-MASSEY 5-31	31 4N 65W	31 4N 65W	PRODUCING	KERR-MCGEE OIL AND GAS ONSHORE LP	NIOBRARA-CODELL
WELD	76320	01	0512315257	HSR-KIRKHAM 12-31A	31 4N 65W	31 4N 65W	PRODUCING	KERR-MCGEE OIL AND GAS ONSHORE LP	SUSSEX
WELD	76320	02	0512315257	HSR-KIRKHAM 12-31A	31 4N 65W	31 4N 65W	PRODUCING	KERR-MCGEE OIL AND GAS ONSHORE LP	J SAND
WELD	76320	03	0512315257	HSR-KIRKHAM 12-31A	31 4N 65W	31 4N 65W	PRODUCING	KERR-MCGEE OIL AND GAS ONSHORE LP	NIOBRARA-CODELL
WELD	76322	01	0512315258	HSR-METZ 13-31	31 4N 65W	31 4N 65W	ABANDONED	KERR-MCGEE OIL AND GAS ONSHORE LP	SUSSEX
WELD	76322	02	0512315258	HSR-METZ 13-31	31 4N 65W	31 4N 65W	PRODUCING	KERR-MCGEE OIL AND GAS ONSHORE LP	NIOBRARA-FT HAYS-CODELL
WELD	76359	01	0512315426	UPRR 21 PAN AM N 1	31 4N 65W	31 4N 65W	SHUT-IN	KERR-MCGEE OIL AND GAS ONSHORE LP	SUSSEX
WELD	76526	01	0512316016	UPRC 31-16G	31 4N 65W	31 4N 65W	PRODUCING	KERR-MCGEE OIL AND GAS ONSHORE LP	SUSSEX
WELD	76526	02	0512316016	UPRC 31-16G	31 4N 65W	31 4N 65W	PRODUCING	KERR-MCGEE OIL AND GAS ONSHORE LP	J SAND

County	APC Well ID	Cmpl #	API	Well Name	Surface Location	Bottomhole Location	Well Status	Operator	Prod Formation
WELD	76526	03	0512316016	UPRC 31-16G	31 4N 65W	31 4N 65W	PRODUCING	KERR-MCGEE OIL AND GAS ONSHORE LP	NIOBRARA-CODELL
WELD	76360	01	0512316019	UPRC 31-15G	31 4N 65W	31 4N 65W	PRODUCING	KERR-MCGEE OIL AND GAS ONSHORE LP	SUSSEX
WELD	76360	02	0512316019	UPRC 31-15G	31 4N 65W	31 4N 65W	PRODUCING	KERR-MCGEE OIL AND GAS ONSHORE LP	J SAND
WELD	76360	03	0512316019	UPRC 31-15G	31 4N 65W	31 4N 65W	PRODUCING	KERR-MCGEE OIL AND GAS ONSHORE LP	NIOBRARA-CODELL
WELD	76353	01	0512317591	HSR-SELLS 13-31	31 4N 65W	31 4N 65W	ABANDONED	KERR-MCGEE OIL AND GAS ONSHORE LP	J SAND
WELD	76353	02	0512317591	HSR-SELLS 13-31	31 4N 65W	31 4N 65W	PRODUCING	KERR-MCGEE OIL AND GAS ONSHORE LP	NIOBRARA-CODELL
WELD	76527	01	0512321087	RURAL 9-31A	31 4N 65W	31 4N 65W	PRODUCING	KERR-MCGEE OIL AND GAS ONSHORE LP	J SAND
WELD	76371	03	0512323467	RURAL 18-31	31 4N 65W	31 4N 65W	PRODUCING	KERR-MCGEE OIL AND GAS ONSHORE LP	NIOBRARA-CODELL
WELD	77285	01	0512323569	RURAL 20-31	31 4N 65W	31 4N 65W	PRODUCING	KERR-MCGEE OIL AND GAS ONSHORE LP	NIOBRARA-CODELL
WELD	77301	01	0512323819	RURAL 31-31	31 4N 65W	31 4N 65W	PRODUCING	KERR-MCGEE OIL AND GAS ONSHORE LP	NIOBRARA-CODELL
WELD	77301	02	0512323819	RURAL 31-31	31 4N 65W	31 4N 65W	PRODUCING	KERR-MCGEE OIL AND GAS ONSHORE LP	J SAND
WELD	77304	01	0512323905	RURAL 29-31	31 4N 65W	31 4N 65W	PRODUCING	KERR-MCGEE OIL AND GAS ONSHORE LP	NIOBRARA-CODELL
WELD	77415	03	0512324105	RURAL 23-31	31 4N 65W	31 4N 65W	PRODUCING	KERR-MCGEE OIL AND GAS ONSHORE LP	NIOBRARA-CODELL
WELD	C4535	01	0512331588	RURAL 22-31	31 4N 65W	31 4N 65W	PRODUCING	KERR-MCGEE OIL AND GAS ONSHORE LP	NIOBRARA-CODELL
WELD	C4534	01	0512331589	RURAL 19-31	31 4N 65W	31 4N 65W	PRODUCING	KERR-MCGEE OIL AND GAS ONSHORE LP	NIOBRARA-CODELL
WELD	C4347	01	0512331592	RURAL 33-31	31 4N 65W	31 4N 65W	PRODUCING	KERR-MCGEE OIL AND GAS ONSHORE LP	NIOBRARA-CODELL
WELD	92872	01	0512331595	RURAL 21-31	31 4N 65W	31 4N 65W	PRODUCING	KERR-MCGEE OIL AND GAS ONSHORE LP	NIOBRARA-CODELL

County	APC Well ID	Cmpl #	API	Well Name	Surface Location	Bottomhole Location	Well Status	Operator	Prod Formation
WELD	88440	01	0512308670	MUSICK-MCCLINTOCK 1	32 4N 65W	32 4N 65W	PRODUCING	KP KAUFFMAN COMPANY INC	SUSSEX
WELD	F7492	01	0512309555	MUSICK-MCCLINTOCK 2	32 4N 65W	32 4N 65W	PRODUCING	KP KAUFFMAN COMPANY INC	SUSSEX
WELD	88441	01	0512309686	MUSICK-MCCLINTOCK 3	32 4N 65W	32 4N 65W	PRODUCING	KP KAUFFMAN COMPANY INC	SUSSEX
WELD	76621	01	0512309739	MARSHALL VERN 1	32 4N 65W	32 4N 65W	SHUT-IN	KERR-MCGEE OIL AND GAS ONSHORE LP	SUSSEX
WELD	F7493	01	0512309767	MUSICK-MCCLINTOCK 4	32 4N 65W	32 4N 65W	PRODUCING	KP KAUFFMAN COMPANY INC	SUSSEX
WELD	F7495	01	0512309910	MUSICK-MCCLINTOCK 5	32 4N 65W	32 4N 65W	PRODUCING	KP KAUFFMAN COMPANY INC	SUSSEX
WELD	76620	01	0512310015	MARSHALL CLYDE 1	32 4N 65W	32 4N 65W	SHUT-IN	KERR-MCGEE OIL AND GAS ONSHORE LP	SUSSEX
WELD	88442	01	0512310582	MUSICK-MCCLINTOCK 6	32 4N 65W	32 4N 65W	ABANDONED	KP KAUFFMAN COMPANY INC	SUSSEX
WELD	F7494	01	0512315071	MUSICK-MCCLINTOCK 7	32 4N 65W	32 4N 65W	PRODUCING	KP KAUFFMAN COMPANY INC	SUSSEX
WELD	76650	01	0512316264	NICHOLS 15-32	32 4N 65W	32 4N 65W	PRODUCING	KERR-MCGEE OIL AND GAS ONSHORE LP	SUSSEX
WELD	76650	02	0512316264	NICHOLS 15-32	32 4N 65W	32 4N 65W	PRODUCING	KERR-MCGEE OIL AND GAS ONSHORE LP	J SAND
WELD	76650	03	0512316264	NICHOLS 15-32	32 4N 65W	32 4N 65W	PRODUCING	KERR-MCGEE OIL AND GAS ONSHORE LP	DAKOTA
WELD	76650	04	0512316264	NICHOLS 15-32	32 4N 65W	32 4N 65W	PRODUCING	KERR-MCGEE OIL AND GAS ONSHORE LP	NIOBRARA-CODELL
WELD	76644	01	0512316674	HARRISON 9-32	32 4N 65W	32 4N 65W	PRODUCING	KERR-MCGEE OIL AND GAS ONSHORE LP	SUSSEX
WELD	76644	02	0512316674	HARRISON 9-32	32 4N 65W	32 4N 65W	PRODUCING	KERR-MCGEE OIL AND GAS ONSHORE LP	J SAND
WELD	76644	03	0512316674	HARRISON 9-32	32 4N 65W	32 4N 65W	PRODUCING	KERR-MCGEE OIL AND GAS ONSHORE LP	NIOBRARA-CODELL
WELD	76646	01	0512316675	KOCH 16-32	32 4N 65W	32 4N 65W	PRODUCING	KERR-MCGEE OIL AND GAS ONSHORE LP	SUSSEX

County	APC Well ID	Cmpl #	API	Well Name	Surface Location	Bottomhole Location	Well Status	Operator	Prod Formation
WELD	76646	02	0512316675	KOCH 16-32	32 4N 65W	32 4N 65W	PRODUCING	KERR-MCGEE OIL AND GAS ONSHORE LP	NIOBRARA-CODELL
WELD	76661	01	0512317526	HSR-WILLIAM 10-32A	32 4N 65W	32 4N 65W	PRODUCING	KERR-MCGEE OIL AND GAS ONSHORE LP	SUSSEX
WELD	76661	02	0512317526	HSR-WILLIAM 10-32A	32 4N 65W	32 4N 65W	ABANDONED	KERR-MCGEE OIL AND GAS ONSHORE LP	J SAND
WELD	76661	03	0512317526	HSR-WILLIAM 10-32A	32 4N 65W	32 4N 65W	PRODUCING	KERR-MCGEE OIL AND GAS ONSHORE LP	NIOBRARA-CODELL
WELD	91744	01	0512324184	RAY 36-32	32 4N 65W	32 4N 65W	PRODUCING	KERR-MCGEE OIL AND GAS ONSHORE LP	NIOBRARA-CODELL
WELD	91743	01	0512324188	RAY 23-32	32 4N 65W	32 4N 65W	PRODUCING	KERR-MCGEE OIL AND GAS ONSHORE LP	NIOBRARA-CODELL
WELD	91764	01	0512327273	RAY 39-32	32 4N 65W	32 4N 65W	PRODUCING	KERR-MCGEE OIL AND GAS ONSHORE LP	NIOBRARA-CODELL
WELD	91764	02	0512327273	RAY 39-32	32 4N 65W	32 4N 65W	PRODUCING	KERR-MCGEE OIL AND GAS ONSHORE LP	J SAND
WELD	91763	01	0512327292	RAY 24-32	32 4N 65W	32 4N 65W	PRODUCING	KERR-MCGEE OIL AND GAS ONSHORE LP	NIOBRARA-CODELL
WELD	F4263	01	0512331805	RURAL LAND G32-33D	32 4N 65W	32 4N 65W	PRODUCING	NOBLE ENERGY INC	NIOBRARA-CODELL
WELD	F4263	02	0512331805	RURAL LAND G32-33D	32 4N 65W	32 4N 65W	PRODUCING	NOBLE ENERGY INC	J SAND
WELD	76680	01	0512312113	UPRR 36 PAN AM C 2	33 4N 65W	33 4N 65W	PRODUCING	KERR-MCGEE OIL AND GAS ONSHORE LP	SUSSEX
WELD	76679	01	0512312174	UPRR 36 PAN AM C 1	33 4N 65W	33 4N 65W	PRODUCING	KERR-MCGEE OIL AND GAS ONSHORE LP	SUSSEX
WELD	76649	01	0512316263	HSR MONTALI 14-33	33 4N 65W	33 4N 65W	PRODUCING	KERR-MCGEE OIL AND GAS ONSHORE LP	SUSSEX
WELD	76649	02	0512316263	HSR MONTALI 14-33	33 4N 65W	33 4N 65W	PRODUCING	KERR-MCGEE OIL AND GAS ONSHORE LP	J SAND
WELD	76649	03	0512316263	HSR MONTALI 14-33	33 4N 65W	33 4N 65W	PRODUCING	KERR-MCGEE OIL AND GAS ONSHORE LP	NIOBRARA-CODELL
WELD	76434	01	0512316446	HSR MINTON 10-33	33 4N 65W	33 4N 65W	PRODUCING	KERR-MCGEE OIL AND GAS ONSHORE LP	SUSSEX
WELD	76434	02	0512316446	HSR MINTON 10-33	33 4N 65W	33 4N 65W	PRODUCING	KERR-MCGEE OIL AND GAS ONSHORE LP	J SAND

County	APC Well ID	Cmpl #	API	Well Name	Surface Location	Bottomhole Location	Well Status	Operator	Prod Formation
WELD	76434	03	0512316446	HSR MINTON 10-33	33 4N 65W	33 4N 65W	PRODUCING	KERR-MCGEE OIL AND GAS ONSHORE LP	NIOBRARA-CODELL
WELD	76645	01	0512316676	HSR-HART 12-33	33 4N 65W	33 4N 65W	PRODUCING	KERR-MCGEE OIL AND GAS ONSHORE LP	SUSSEX
WELD	76645	02	0512316676	HSR-HART 12-33	33 4N 65W	33 4N 65W	ABANDONED	KERR-MCGEE OIL AND GAS ONSHORE LP	J SAND
WELD	76645	03	0512316676	HSR-HART 12-33	33 4N 65W	33 4N 65W	PRODUCING	KERR-MCGEE OIL AND GAS ONSHORE LP	NIOBRARA-CODELL
WELD	76647	01	0512316677	HSR-LEE 13-33	33 4N 65W	33 4N 65W	PRODUCING	KERR-MCGEE OIL AND GAS ONSHORE LP	J SAND
WELD	76647	02	0512316677	HSR-LEE 13-33	33 4N 65W	33 4N 65W	PRODUCING	KERR-MCGEE OIL AND GAS ONSHORE LP	NIOBRARA-CODELL
WELD	76648	01	0512316769	HSR-MARLEY 15-33	33 4N 65W	33 4N 65W	PRODUCING	KERR-MCGEE OIL AND GAS ONSHORE LP	J SAND
WELD	76648	02	0512316769	HSR-MARLEY 15-33	33 4N 65W	33 4N 65W	PRODUCING	KERR-MCGEE OIL AND GAS ONSHORE LP	NIOBRARA-CODELL
WELD	76432	01	0512316770	HSR-LARSON 16-33A	33 4N 65W	33 4N 65W	PRODUCING	KERR-MCGEE OIL AND GAS ONSHORE LP	SUSSEX
WELD	76432	02	0512316770	HSR-LARSON 16-33A	33 4N 65W	33 4N 65W	PRODUCING	KERR-MCGEE OIL AND GAS ONSHORE LP	J SAND
WELD	76432	03	0512316770	HSR-LARSON 16-33A	33 4N 65W	33 4N 65W	PRODUCING	KERR-MCGEE OIL AND GAS ONSHORE LP	NIOBRARA-CODELL
WELD	76663	01	0512317662	HSR-ROBERT 11-33	33 4N 65W	33 4N 65W	PRODUCING	KERR-MCGEE OIL AND GAS ONSHORE LP	SUSSEX
WELD	76663	02	0512317662	HSR-ROBERT 11-33	33 4N 65W	33 4N 65W	PRODUCING	KERR-MCGEE OIL AND GAS ONSHORE LP	J SAND
WELD	76663	03	0512317662	HSR-ROBERT 11-33	33 4N 65W	33 4N 65W	PRODUCING	KERR-MCGEE OIL AND GAS ONSHORE LP	NIOBRARA-CODELL
WELD	76465	01	0512318959	HSR-HEADLEY 9-33	33 4N 65W	33 4N 65W	SHUT-IN	KERR-MCGEE OIL AND GAS ONSHORE LP	SUSSEX
WELD	76465	02	0512318959	HSR-HEADLEY 9-33	33 4N 65W	33 4N 65W	SHUT-IN	KERR-MCGEE OIL AND GAS ONSHORE LP	NIOBRARA-CODELL
WELD	91913	01	0512324071	ANDERSEN 23-33	33 4N 65W	33 4N 65W	PRODUCING	KERR-MCGEE OIL AND GAS ONSHORE LP	NIOBRARA-CODELL

County	APC Well ID	Cmpl #	API	Well Name	Surface Location	Bottomhole Location	Well Status	Operator	Prod Formation
WELD	92589	01	0512324167	ANDERSEN 24-33	33 4N 65W	33 4N 65W	PRODUCING	KERR-MCGEE OIL AND GAS ONSHORE LP	NIOBRARA-CODELL
WELD	92961	01	0512324516	ANDERSEN 35-33	33 4N 65W	33 4N 65W	PRODUCING	KERR-MCGEE OIL AND GAS ONSHORE LP	NIOBRARA-CODELL
WELD	92962	01	0512324517	ANDERSEN 37-33	33 4N 65W	33 4N 65W	PRODUCING	KERR-MCGEE OIL AND GAS ONSHORE LP	NIOBRARA-CODELL
WELD	76482	03	0512325603	ANDERSEN 10-33	33 4N 65W	33 4N 65W	PRODUCING	KERR-MCGEE OIL AND GAS ONSHORE LP	NIOBRARA-CODELL
WELD	93210	01	0512325790	ANDERSEN 36-33	33 4N 65W	33 4N 65W	PRODUCING	KERR-MCGEE OIL AND GAS ONSHORE LP	J SAND
WELD	93210	02	0512325790	ANDERSEN 36-33	33 4N 65W	33 4N 65W	PRODUCING	KERR-MCGEE OIL AND GAS ONSHORE LP	NIOBRARA-CODELL
WELD	76189	01	0512307233	LORENZ CHRIS 1	26 4N 66W	26 4N 66W	PRODUCING	KERR-MCGEE OIL AND GAS ONSHORE LP	CODELL
WELD	76189	02	0512307233	LORENZ CHRIS 1	26 4N 66W	26 4N 66W	PRODUCING	KERR-MCGEE OIL AND GAS ONSHORE LP	SUSSEX
WELD	76193	01	0512309738	SCHMIDT GLENDA UN 1	26 4N 66W	26 4N 66W	PRODUCING	KERR-MCGEE OIL AND GAS ONSHORE LP	SUSSEX
WELD	76190	01	0512312553	LORENZ CHRIS A 1	26 4N 66W	26 4N 66W	PRODUCING	KERR-MCGEE OIL AND GAS ONSHORE LP	SUSSEX
WELD	76190	02	512312553	LORENZ CHRIS A 1	26 4N 66W	26 4N 66W	PRODUCING	KERR-MCGEE OIL AND GAS ONSHORE LP	NIOBRARA-CODELL
WELD	76157	01	0512315504	HSR KRIEG 7-26	26 4N 66W	26 4N 66W	PRODUCING	KERR-MCGEE OIL AND GAS ONSHORE LP	NIOBRARA-CODELL
WELD	76153	01	0512315505	DECKER 8-26	26 4N 66W	26 4N 66W	PRODUCING	KERR-MCGEE OIL AND GAS ONSHORE LP	SUSSEX
WELD	76153	02	0512315505	DECKER 8-26	26 4N 66W	26 4N 66W	PRODUCING	KERR-MCGEE OIL AND GAS ONSHORE LP	NIOBRARA-CODELL
WELD	76154	01	0512315506	HSR ELLIOT 15-26	26 4N 66W	26 4N 66W	PRODUCING	KERR-MCGEE OIL AND GAS ONSHORE LP	SUSSEX
WELD	76154	02	0512315506	HSR ELLIOT 15-26	26 4N 66W	26 4N 66W	PRODUCING	KERR-MCGEE OIL AND GAS ONSHORE LP	NIOBRARA-CODELL
WELD	76152	01	0512315507	HSR-AUSTIN 16-26	26 4N 66W	26 4N 66W	PRODUCING	KERR-MCGEE OIL AND GAS ONSHORE LP	NIOBRARA-CODELL

County	APC Well ID	Cmpl #	API	Well Name	Surface Location	Bottomhole Location	Well Status	Operator	Prod Formation
WELD	76152	02	0512315507	HSR-AUSTIN 16-26	26 4N 66W	26 4N 66W	PRODUCING	KERR-MCGEE OIL AND GAS ONSHORE LP	SUSSEX
WELD	76160	01	0512316550	LEWIS 1-26	26 4N 66W	26 4N 66W	PRODUCING	KERR-MCGEE OIL AND GAS ONSHORE LP	J SAND
WELD	76160	02	512316550	LEWIS 1-26	26 4N 66W	26 4N 66W	PRODUCING	KERR-MCGEE OIL AND GAS ONSHORE LP	NIOBRARA-CODELL
WELD	76159	01	0512316597	LAMBERT 10-26	26 4N 66W	26 4N 66W	PRODUCING	KERR-MCGEE OIL AND GAS ONSHORE LP	SUSSEX
WELD	76159	02	0512316597	LAMBERT 10-26	26 4N 66W	26 4N 66W	PRODUCING	KERR-MCGEE OIL AND GAS ONSHORE LP	NIOBRARA-CODELL
WELD	76156	01	0512316637	HARLICK 9-26	26 4N 66W	26 4N 66W	PRODUCING	KERR-MCGEE OIL AND GAS ONSHORE LP	SUSSEX
WELD	76156	02	0512316637	HARLICK 9-26	26 4N 66W	26 4N 66W	PRODUCING	KERR-MCGEE OIL AND GAS ONSHORE LP	NIOBRARA-CODELL
WELD	76165	01	0512317913	SCHMIDT 2-26	26 4N 66W	26 4N 66W	PRODUCING	KERR-MCGEE OIL AND GAS ONSHORE LP	NIOBRARA-CODELL
WELD	76201	03	0512322540	SCHMIDT 1-26	26 4N 66W	26 4N 66W	PRODUCING	KERR-MCGEE OIL AND GAS ONSHORE LP	NIOBRARA-CODELL
WELD	93048	01	0512324847	SCHMIDT 24-26	26 4N 66W	26 4N 66W	PRODUCING	KERR-MCGEE OIL AND GAS ONSHORE LP	NIOBRARA-CODELL
WELD	93143	01	0512324891	ULRICH 37-26	26 4N 66W	26 4N 66W	PRODUCING	KERR-MCGEE OIL AND GAS ONSHORE LP	NIOBRARA-CODELL
WELD	93089	01	0512324900	ULRICH 20-26	26 4N 66W	26 4N 66W	PRODUCING	KERR-MCGEE OIL AND GAS ONSHORE LP	J SAND
WELD	93089	02	0512324900	ULRICH 20-26	26 4N 66W	26 4N 66W	PRODUCING	KERR-MCGEE OIL AND GAS ONSHORE LP	NIOBRARA-CODELL
WELD	93312	01	0512325352	ULRICH 23-26	26 4N 66W	26 4N 66W	PRODUCING	KERR-MCGEE OIL AND GAS ONSHORE LP	NIOBRARA-CODELL
WELD	93312	02	0512325352	ULRICH 23-26	26 4N 66W	26 4N 66W	PRODUCING	KERR-MCGEE OIL AND GAS ONSHORE LP	J SAND
WELD	C3912	01	0512325503	CECIL K 35-30	26 4N 66W	26 4N 66W	PRODUCING	NOBLE ENERGY INC	NIOBRARA-CODELL
WELD	93141	01	0512326615	SCHMIDT 21-26	26 4N 66W	26 4N 66W	PRODUCING	KERR-MCGEE OIL AND GAS ONSHORE LP	NIOBRARA-CODELL

County	APC Well ID	Cmplt #	API	Well Name	Surface Location	Bottomhole Location	Well Status	Operator	Prod Formation
WELD	93141	02	0512326615	SCHMIDT 21-26	26 4N 66W	26 4N 66W	PRODUCING	KERR-MCGEE OIL AND GAS ONSHORE LP	J SAND
WELD	93144	01	0512326684	ULRICH 39-26	26 4N 66W	26 4N 66W	PRODUCING	KERR-MCGEE OIL AND GAS ONSHORE LP	J SAND
WELD	93144	02	0512326684	ULRICH 39-26	26 4N 66W	26 4N 66W	PRODUCING	KERR-MCGEE OIL AND GAS ONSHORE LP	NIOBRARA-CODELL
WELD	76222	01	0512312699	LORENZ UPRR 42-27 1	27 4N 66W	27 4N 66W	PRODUCING	KERR-MCGEE OIL AND GAS ONSHORE LP	NIOBRARA-CODELL
WELD	76219	01	0512313103	LORENZ UPRR 31-27 2	27 4N 66W	27 4N 66W	PRODUCING	KERR-MCGEE OIL AND GAS ONSHORE LP	NIOBRARA-CODELL
WELD	76221	01	0512314576	LORENZ UPRR 41-27 3	27 4N 66W	27 4N 66W	PRODUCING	KERR-MCGEE OIL AND GAS ONSHORE LP	NIOBRARA-CODELL
WELD	76220	01	0512314784	LORENZ UPRR 32-27 4	27 4N 66W	27 4N 66W	PRODUCING	KERR-MCGEE OIL AND GAS ONSHORE LP	NIOBRARA-CODELL
WELD	76216	01	0512312608	KEISER 13-28	28 4N 66W	28 4N 66W	WELLWORK	KERR-MCGEE OIL AND GAS ONSHORE LP	NIOBRARA-CODELL
WELD	96924	01	0512324164	MCLEOD 2-29B	29 4N 66W	29 4N 66W	PRODUCING	PDC ENERGY, INC	NIOBRARA-CODELL
WELD	H0353	01	0512312074	DEROO 1	30 4N 66W	30 4N 66W	PRODUCING	NOBLE ENERGY INC	NIOBRARA-CODELL
WELD	76255	01	0512312127	FRITZLER 1	30 4N 66W	30 4N 66W	PRODUCING	KERR-MCGEE OIL AND GAS ONSHORE LP	NIOBRARA-CODELL
WELD	76271	01	0512313176	JOHNSON 6-30	30 4N 66W	30 4N 66W	SHUT-IN	KERR-MCGEE OIL AND GAS ONSHORE LP	NIOBRARA-CODELL
WELD	H0366	01	0512318090	MEINING 30-1016	30 4N 66W	30 4N 66W	PRODUCING	NOBLE ENERGY INC	NIOBRARA-CODELL
WELD	76261	01	0512318613	HSR-GUTFELDER 3-30	30 4N 66W	30 4N 66W	PRODUCING	KERR-MCGEE OIL AND GAS ONSHORE LP	NIOBRARA-CODELL
WELD	76260	01	0512318614	HSR-GUTFELDER 4-30	30 4N 66W	30 4N 66W	PRODUCING	KERR-MCGEE OIL AND GAS ONSHORE LP	NIOBRARA-CODELL
WELD	76303	01	0512321952	GUTFELDER 18-30	30 4N 66W	30 4N 66W	PRODUCING	KERR-MCGEE OIL AND GAS ONSHORE LP	NIOBRARA-CODELL
WELD	75725	01	0512314220	ORR AMOCO 11-25	25 4N 67W	25 4N 67W	PRODUCING	KERR-MCGEE OIL AND GAS ONSHORE LP	NIOBRARA-CODELL
WELD	76283	01	0512314396	BROWNWOOD AMOC 22-25	25 4N 67W	25 4N 67W	PRODUCING	KERR-MCGEE OIL AND GAS ONSHORE LP	NIOBRARA-CODELL

County	APC Well ID	Cmpl #	API	Well Name	Surface Location	Bottomhole Location	Well Status	Operator	Prod Formation
WELD	76284	01	0512316269	ORR AMOCO 12-25	25 4N 67W	25 4N 67W	PRODUCING	KERR-MCGEE OIL AND GAS ONSHORE LP	NIOBRARA-CODELL
WELD	76282	01	0512316765	BROWNWOOD AMOC 21-25	25 4N 67W	25 4N 67W	PRODUCING	KERR-MCGEE OIL AND GAS ONSHORE LP	NIOBRARA-CODELL
WELD	75512	01	0512318611	HSR-KAMMERZELL 15-25	25 4N 67W	25 4N 67W	PRODUCING	KERR-MCGEE OIL AND GAS ONSHORE LP	NIOBRARA-CODELL
WELD	75513	01	0512318612	HSR-KAMMERZELL 16-25	25 4N 67W	25 4N 67W	PRODUCING	KERR-MCGEE OIL AND GAS ONSHORE LP	NIOBRARA-CODELL
WELD	91754	03	0512323501	BOOS 20-25	25 4N 67W	25 4N 67W	PRODUCING	KERR-MCGEE OIL AND GAS ONSHORE LP	NIOBRARA-CODELL
WELD	92255	04	0512323504	GARCIA 2-25	25 4N 67W	25 4N 67W	PRODUCING	KERR-MCGEE OIL AND GAS ONSHORE LP	NIOBRARA-CODELL
WELD	92285	01	0512323505	GARCIA 18-25	25 4N 67W	25 4N 67W	PRODUCING	KERR-MCGEE OIL AND GAS ONSHORE LP	CODELL
WELD	92285	02	0512323505	GARCIA 18-25	25 4N 67W	25 4N 67W	PRODUCING	KERR-MCGEE OIL AND GAS ONSHORE LP	J SAND
WELD	91755	02	0512323776	BOOS 37-25	25 4N 67W	25 4N 67W	PRODUCING	KERR-MCGEE OIL AND GAS ONSHORE LP	NIOBRARA-CODELL
WELD	92711	01	0512324375	FARMER 31-25	25 4N 67W	25 4N 67W	PRODUCING	KERR-MCGEE OIL AND GAS ONSHORE LP	NIOBRARA-CODELL
WELD	C4004	01	0512330746	GARCIA 21-25	25 4N 67W	25 4N 67W	PRODUCING	KERR-MCGEE OIL AND GAS ONSHORE LP	NIOBRARA-CODELL
WELD	C4002	01	0512330754	GARCIA 22-25	25 4N 67W	25 4N 67W	PRODUCING	KERR-MCGEE OIL AND GAS ONSHORE LP	NIOBRARA-CODELL
WELD	C4003	01	0512330755	GARCIA 29-25	25 4N 67W	25 4N 67W	PRODUCING	KERR-MCGEE OIL AND GAS ONSHORE LP	NIOBRARA-CODELL
WELD	75536	01	0512320426	SHARKEY 14-26	26 4N 67W	26 4N 67W	PRODUCING	KERR-MCGEE OIL AND GAS ONSHORE LP	NIOBRARA-CODELL
WELD	75535	01	0512320427	SHARKEY 11-26	26 4N 67W	26 4N 67W	PRODUCING	KERR-MCGEE OIL AND GAS ONSHORE LP	NIOBRARA-CODELL
WELD	93211	01	0512324654	PLATTE 19-26	26 4N 67W	26 4N 67W	PRODUCING	KERR-MCGEE OIL AND GAS ONSHORE LP	J SAND
WELD	93211	02	0512324654	PLATTE 19-26	26 4N 67W	26 4N 67W	PRODUCING	KERR-MCGEE OIL AND GAS ONSHORE LP	NIOBRARA-CODELL

County	APC Well ID	Cmpl #	API	Well Name	Surface Location	Bottomhole Location	Well Status	Operator	Prod Formation
WELD	93142	01	0512324859	PLATTE 23-26	26 4N 67W	26 4N 67W	DRILL & COMPLETE	KERR-MCGEE OIL AND GAS ONSHORE LP	NIOBRARA-CODELL
WELD	93142	03	0512324859	PLATTE 23-26	26 4N 67W	26 4N 67W	PRODUCING	KERR-MCGEE OIL AND GAS ONSHORE LP	CODELL
WELD	F9425	01	0512335122	SCHMIDT G30-18D	19 4N 65W	30 4N 65W	PRODUCING	NOBLE ENERGY INC	NIOBRARA-CODELL
WELD	C9292	01	0512330359	SCHMIDT G 30-30D	25 4N 66W	25 4N 66W	PRODUCING	NOBLE ENERGY INC	NIOBRARA-CODELL
WELD	92900	01	0512330933	RURAL 37-31	31 4N 65W	31 4N 65W	PRODUCING	KERR-MCGEE OIL AND GAS ONSHORE LP	NIOBRARA-CODELL
WELD	E7267	01	0512330950	RURAL 36-31	31 4N 65W	31 4N 65W	PRODUCING	KERR-MCGEE OIL AND GAS ONSHORE LP	NIOBRARA-CODELL
WELD	93205	02	0512328095	SPAYD 30-29	29 4N 65W	29 4N 65W	PRODUCING	KERR-MCGEE OIL AND GAS ONSHORE LP	NIOBRARA-CODELL

Exhibit A-2

To that Assignment, Bill of Sale and Conveyance from
Anadarko Petroleum Corporation, Anadarko E&P Onshore LLC,
and Kerr-McGee Oil & Gas Onshore LP
to
Noble Energy, Inc.

Non-Exchange Area-Noble Operated Area

Township 4 North - Range 65 West, 6th P.M.
Sections 28-33

Township 4 North - Range 66 West, 6th P.M.
Sections 25-30

Township 4 North - Range 67 West, 6th P.M.
Sections 25-27

Exhibit B-1

To that Assignment, Bill of Sale and Conveyance from
Anadarko Petroleum Corporation, Anadarko E&P Onshore LLC,
and Kerr-McGee Oil & Gas Onshore LP
to
Noble Energy, Inc.

Leases Associated with Anadarko Non-Exchange Area Wells

Lease Number	Suffix	Lessor	Original Lessee	Effective Date	Expiration Date	Recording Date	Reception #	State	County	Twsp	Range	Section
CO-000010860		FARMERS RESERVOIR AND IRRIGATION CO	SNYDER OIL CORPORATION	10/18/1991	10/18/1996	10/28/1991	2267240	CO	WELD	4N	65W	28
CO-000011987	001	BOHLENDER ANGUS RANCH	BUDDY BAKER	4/8/1980	4/8/1984	5/29/1980	1826005	CO	WELD	4N	65W	28
CO-000011987	002	JOHN L AND JOYCE E JOHNSON	AEON ENERGY CORP	11/19/1980	11/19/1982	1/16/1981	1847114	CO	WELD	4N	65W	28
CO-000011987	003	JOHN L JOHNSON AND JOYCE E JOHNSON	AEON ENERGY CO	11/19/1980	11/19/1982	1/16/1981	1847112	CO	WELD	4N	65W	28
CO-000011987	004	FRED O GIBBS ET AL	AEON ENERGY CO	11/13/1980	11/13/1983	3/1/1981	1851810	CO	WELD	4N	65W	28
CO-000011987	005	MANUEL DE MONTOYA AND MODESTA MONTOYA	BUDDY BAKER	6/10/1980	6/10/1984	6/20/1980	1827958	CO	WELD	4N	65W	28
CO-000011987	006	JOHN L AND JOHNSON AND JOYCE E JOHNSON	AEON ENERGY CORP	11/19/1980	11/19/1982	1/16/1981	1847116	CO	WELD	4N	65W	28
CO-000010330		UNION PACIFIC RAILROAD COMPANY	PAN AMERICAN PETROLEUM CORPORATION	7/30/1970	7/30/1975	8/14/1970	1553082	CO	WELD	4N	65W	29
CO-000013240		PLATTE VALLEY IRRIGATION COMPANY	HS RESOURCES, INC.	11/12/1991	12/18/1998	3/5/1996	2479326	CO	WELD	4N	65W	29
CO-000010321	001	CLARENCE J SCHMIDT & TYLENE SCHMIDT	T S PACE	3/24/1970	3/24/1980	4/28/1970	1546303	CO	WELD	4N	65W	30
CO-000010321	002	EVENLYN PRANG AND KENNETH P PRANG	T S PACE	8/27/1970	3/27/1980	6/15/1970	1549201	CO	WELD	4N	65W	30
CO-000010860		FARMERS RESERVOIR AND IRRIGATION CO	SNYDER OIL CORPORATION	10/18/1991	10/18/1996	10/28/1991	2267239	CO	WELD	4N	65W	30

Lease Number	Suffix	Lessor	Original Lessee	Effective Date	Expiration Date	Recording Date	Reception #	State	County	Twsp	Range	Section
CO-000010330		UNION PACIFIC RAILROAD COMPANY	PAN AMERICAN PETROLEUM CORPORATION	7/30/1970	7/30/1975	8/14/1970	1553082	CO	WELD	4N	65W	31
CO-000010322		JOHN D KEYSER	T S PACE	3/23/1970	3/23/1975	4/21/1970	1545860	CO	WELD	4N	65W	32
CO-000010356		UNION PACIFIC RAILROAD COMPANY	PAN AMERICAN PETROLEUM CORPORATION	11/25/1970	11/25/1975	12/29/1970	1559660	CO	WELD	4N	65W	33
CO-000013240		PLATTE VALLEY IRRIGATION COMPANY	HS RESOURCES, INC.	11/12/1991	12/18/1998	3/5/1996	2479326	CO	WELD	4N	65W	33
CO-000010288	001	CHRIS LORENZ	T S PACE	2/13/1970	2/13/1980	8/1/1990	1545883	CO	WELD	4N	66W	26
CO-000010314		GLENDA L SCHMIDT	T S PACE	2/16/1970	2/16/1980	8/1/1990	1544368	CO	WELD	4N	66W	26
CO-000010315		JAKE ULRICH & HAZEL R ULRICH	T S PACE	2/13/1970	2/13/1980	3/31/1970	1544544	CO	WELD	4N	66W	26
CO-000010983		CHAMPLIN PETROLEUM COMPANY	BASIN EXPLORATION INC	9/24/1985	9/24/1986	11/21/1985	2033070	CO	WELD	4N	66W	27
CO-000011962		STATE DEPARTMENT OF HIGHWAYS	SUNSHINE VALLEY PETROLEUM CORP	5/8/1987	5/8/1992	5/11/1987	2099280	CO	WELD	4N	66W	28
CO-000010963		USA COC-046534	UNION PACIFIC RAILROAD COMPANY	12/1/1987	12/1/2007	9/14/1988	2155551	CO	WELD	4N	66W	28
CO-000011963		HENRY KEISER	SUNSHINE VALLEY PETROLEUM CORP	4/19/1985	12/31/1987	5/7/1985	2008661	CO	WELD	4N	66W	28
CO-000011964		WELD COUNTY INVESTMENT CO TRUST	SUNSHINE VALLEY PETROLEUM CORP	8/1/1985	8/1/1987	8/9/1985	2020296	CO	WELD	4N	66W	28
CO-000010415		TONY GUTFELDER	T S PACE	2/11/1970	2/11/1980	3/19/1970	1544059	CO	WELD	4N	66W	30
CO-000010814	001	E J FRITZLER & CO	ENERGY MINERALS CORPORATION	2/10/1982	2/10/1985	3/23/1982	1886408	CO	WELD	4N	66W	30
CO-000010814	002	CARL W LINDEN AND NORMA E LINDEN	ENERGY MINERALS CORPORATION	2/10/1982	2/10/1985	3/23/1982	1886408	CO	WELD	4N	66W	30
CO-000011960	001	A BRUCE AND JANET H JOHNSON	AEON ENERGY CORP	11/3/1981	11/3/1984	12/7/1981	1876283	CO	WELD	4N	66W	30
CO-000011960	002	GEORGE N BENSON	AEON ENERGY CORP	11/3/1981	11/3/1984	12/7/1981	1876282	CO	WELD	4N	66W	30
CO-000011961		CHAMPLIN PETROLEUM COMPANY	SUNSHINE VALLEY PETROLEUM CORP	10/1/1986	10/1/1987	3/2/1987	2090226	CO	WELD	4N	66W	30
CO-000010868		UNION PACIFIC RESOURCES COMPANY	HS RESOURCES, INC.	10/3/1994	10/3/1995	3/8/1995	2429388	CO	WELD	4N	66W	30
CO-000015781		ANADARKO E&P COMPANY LP ET AL	KERR-MCGEE OIL & GAS ONSHORE LP	7/1/2001	7/1/2003	1/26/2009	3601257	CO	WELD	4N	67W	26

Lease Number	Suffix	Lessor	Original Lessee	Effective Date	Expiration Date	Recording Date	Reception #	State	County	Twsp	Range	Section
CO-000015513		UNION PACIFIC RAILROAD COMPANY	KERR-MCGEE OIL & GAS ONSHORE LP	11/1/2006	11/1/2009	12/15/2006	3442282	CO	WELD	4N	67W	26
CO-000016037		ANADARKO E&P COMPANY ET AL	KERR-MCGEE OIL AND GAS ONSHORE LP	10/1/2008	10/1/2009	4/1/2011	3759925	CO	WELD	4N	67W	26
CO-000016038		ANADARKO E & P COMPANY LP ET AL	KERR-MCGEE OIL AND GAS ONSHORE LP	10/1/2008	10/1/2009	4/1/2011	3759924	CO	WELD	4N	67W	26
CO-000010459	001	HELEN MARIE PURSE	T S PACE	4/7/1970	4/7/1975	6/25/1970	1549946	CO	WELD	4N	67W	25
CO-000010459	001	HELEN MARIE PURSE	T S PACE	4/7/1970	4/7/1975	6/25/1970	1549946	CO	WELD	4N	67W	26
CO-000010459	002	SCOTTDALE RANCH	T S PACE	4/7/1970	4/7/1975	9/18/1970	1554837	CO	WELD	4N	67W	25
CO-000010459	002	SCOTTDALE RANCH	T S PACE	4/7/1970	4/7/1975	9/18/1970	1554837	CO	WELD	4N	67W	26
CO-000010460		UNION PACIFIC RAILROAD COMPANY	PAN AMERICAN PETROLEUM CORPORATION	11/30/1970	11/30/1975	12/29/1970	1559661	CO	WELD	4N	67W	25
CO-000013999		UNION PACIFIC RESOURCES COMPANY	UNITED STATES EXPLORATION INC	5/15/1998	5/15/2001	5/22/1998	2614668	CO	WELD	4N	65W	29
CO-000013327	001	AMELIA KING	T S PACE	4/14/1970	4/14/1980	6/17/1970	1549363	CO	WELD	4N	65W	30
CO-000013327	6	ELMER W SCHMIDT AND FRANCES SCHMIDT	AMOCO PRODUCTION COMPANY	8/24/1976	8/24/1977	9/17/1976	1699233	CO	WELD	4N	65W	30
CO-000013327	005	JACOB SCHLEGEL AND VIDA SCHLEGEL	AMOCO PRODUCTION COMPANY	8/19/1976	8/19/1977	9/9/1976	1698374	CO	WELD	4N	65W	30
CO-000013327	004	JOHN SCHLEGEL AND ANNA MAY SCHLEGEL	AMOCO PRODUCTION COMPANY	8/19/1976	8/19/1977	9/9/1976	1698373	CO	WELD	4N	65W	30
CO-000013327	003	MARIE JONES	AMOCO PRODUCTION COMPANY	5/17/1974	5/17/1977	6/24/1974	1639291	CO	WELD	4N	65W	30
CO-000013327	002	ROY A SCHMIDT	AMOCO PRODUCTION COMPANY	5/2/1974	5/2/1977	5/16/1974	1636703	CO	WELD	4N	65W	30
CO-000014000		UNION PACIFIC RESOURCES COMPANY	UNITED STATES EXPLORATION INC	5/15/1998	5/15/2001	5/22/1998	2614669	CO	WELD	4N	65W	31
CO-000013422		UNION PACIFIC LAND RESOURCES CORP	UNITED STATES EXPLORATION INC	11/29/2000	11/29/2001	1/29/2001	2821930	CO	WELD	4N	65W	31
CO-000015997	001	ETHEL V REDISS AND HERMAN H REDISS	AEON ENERGY CO	11/5/1981	11/5/1986	12/7/1981	1876290	CO	WELD	4N	67W	26
CO-000015997	002	HARRY M ANDREWS AND DORA F ANDREWS	AEON ENERGY CO	11/5/1981	11/5/1986	12/7/1981	1876288	CO	WELD	4N	67W	26
CO-000015997	003	PAUL M ANDREWS	AEON ENERGY CO	10/26/1981	1/31/1990	12/7/1981	1876289	CO	WELD	4N	67W	26

Exhibit B-2

To that Assignment, Bill of Sale and Conveyance from
Anadarko Petroleum Corporation, Anadarko E&P Onshore LLC,
and Kerr-McGee Oil & Gas Onshore LP
to
Noble Energy, Inc.

Noble Limited Depths Area

Township 3 North - Range 65 West, 6th P.M.
Sections 1-3, 10-15, 22-27, 34-36

Township 4 North - Range 65 West, 6th P.M.
Sections 1-27, 34-36

Township 4 North - Range 66 West, 6th P.M.
Sections 1-24

Township 4 North - Range 67 West, 6th P.M.
Sections 1, 2, 11-14, 22-24

Exhibit C

To that Assignment, Bill of Sale and Conveyance from
Anadarko Petroleum Corporation, Anadarko E&P Onshore LLC,
and Kerr-McGee Oil & Gas Onshore LP
to
Noble Energy, Inc.

Anadarko Surface Agreements

[illegible]

Lease Number	Lessor	Original Lessee	Effective Date	State	County
CO-S00008823	FARMERS RESERVOIR AND IRRIGATION COMPANY	ELK EXPLORATION, INC.	6/30/1993	CO	WELD
CO-S00008834	FARMERS RESERVOIR AND IRRIGATION COMPANY	ELK EXPLORATION, INC.	7/30/1993	CO	WELD
CO-S00016079	HAROLD R CRAVEN ET UX	ELK EXPLORATION, INC.	9/30/1991	CO	WELD
CO-S00052021	SW GREELEY LLC	KERR MCGEE OIL & GAS ONSHORE LP	9/14/2010	CO	WELD
CO-S00059457	PUBLIC SERVICE COMPANY OF COLORADO	BLUE & GRAY RESOURCES, INC	5/9/2005	CO	WELD
CO-S00008749	ALVIN DECHANT	ELK EXPLORATION, INC.	3/2/1992	CO	WELD
CO-S00008942	SHELTON LAND & CATTLE COMPANY, LTD.	BASIN OPERATING COMPANY	10/10/1994	CO	WELD
CO-S00007365	FARMERS INDEPENDENT DITCH COMPANY	BASIN EXPLORATION INC	10/30/1992	CO	WELD
CO-S00008625	BEEBE GUN CLUB	BEEBE DRAW GUN CLUB	10/23/1986	CO	WELD
CO-S00008670	WES MOSER & SONS, INC.	KERR-MCGEE ROCKY MOUNTAIN CORP	3/2/1989	CO	WELD
CO-S00008624	FLOYD AND LILA ORTIZ	SUNSHINE VALLEY PETROLEUM COMPANY	8/19/1986	CO	WELD
CO-S00008640	CHARLES STROH & DORIS STROH	ELK EXPLORATION, INC.	12/11/1987	CO	WELD
CO-S00008618	PLATTE ENTERPRISES INC, C E HUSTED SEC/T	TOWER DRILLING COMPANY	1/22/1985	CO	WELD
CO-S00000042	MILE HIGH TURKEY HATCHERY INC	UNION PACIFIC RESOURCES COMPANY	11/18/1992	CO	WELD
CO-S00002057	WASTE MANAGEMENT OF COLORADO, INC.	KERR-MCGEE ROCKY MOUNTAIN CORPORATION	11/19/2004	CO	WELD
CO-S00002058	HERMAN AND DOROTHY PETERSON	KERR-MCGEE ROCKY MOUNTAIN CORPORATION	11/12/2004	CO	WELD
CO-S00002065	THE FARMERS RESERVOIR & IRRIGATION COMP.	KERR-MCGEE ROCKY MOUNTAIN CORPORATION	3/22/2006	CO	WELD
CO-S00002102	VERNON L. MOSER	ELK EXPLORATION, INC.	4/1/1993	CO	WELD
CO-S00007354	CAROL K WATKINS	AMOCO PRODUCTION COMPANY	11/28/1978	CO	WELD
CO-S00007355	PLATTE VALLEY IRRIGATION COMPANY	ELK EXPLORATION, INC.	11/23/1987	CO	WELD
CO-S00007358	SUN AND SOIL, INC., A CO CORP.	ELK EXPLORATION, INC.	9/19/1989	CO	WELD
CO-S00007362	MOSER FARMS, INC.	ELK EXPLORATION, INC.	11/16/1992	CO	WELD
CO-S00007362	MOSER FARMS, INC.	ELK EXPLORATION, INC.	11/16/1992	CO	WELD
CO-S00007374	DENNY W. AND LAVADA MAE SARCHET	ELK EXPLORATION, INC.	4/15/1992	CO	WELD
CO-S00007375	DARREL DUANE NOPENS & FLORENCE M. NOPENS	ELK EXPLORATION, INC.	9/8/1992	CO	WELD
CO-S00007376	DENNY W. AND LAVADA MAE SARCHET	ELK EXPLORATION, INC.	9/14/1992	CO	WELD
CO-S00007380	BEEBE DRAW GUN CLUB	ELK EXPLORATION, INC.	7/12/1993	CO	WELD
CO-S00007389	FARMERS RESERVOIR AND IRRIGATION COMPANY	ELK EXPLORATION, INC.	5/24/1994	CO	WELD
CO-S00007390	WES MOSER & SONS, INC.	ELK EXPLORATION, INC.	2/1/1994	CO	WELD
CO-S00007393	DENNY W. AND LAVADA MAE SARCHET	ELK EXPLORATION, INC.	3/29/1994	CO	WELD
CO-S00007394	DENNY W. AND LAVADA MAE SARCHET	ELK EXPLORATION, INC.	4/29/1994	CO	WELD
CO-S00007405	WES MOSER AND SONS, INC	HS RESOURCES, INC.	10/17/1995	CO	WELD
CO-S00007409	RODGER S. STREED	HS RESOURCES, INC.	4/19/1996	CO	WELD
CO-S00007454	THE FARMERS RESERVOIR AND IRRIGATION COM	ELK EXPLORATION, INC.	5/18/1994	CO	WELD
CO-S00008207	RICHARD E. & CHARLOTTE L. HARKIS H/W	HS RESOURCES, INC.	1/31/2001	CO	WELD

Lease Number	Lessor	Original Lessee	Effective Date	State	County
CO-S00008211	STROMO, LLC	HS RESOURCES, INC.	2/28/2001	CO	WELD
CO-S00008229	HENRY M. AND CAROL KARRE	HS RESOURCES, INC.	5/21/2001	CO	WELD
CO-S00008259	ALVIN D. GRAY	KERR-MCGEE ROCKY MOUNTAIN CORPORATION	5/20/2002	CO	WELD
CO-S00008268	DONALD W. & SALLY R. OZBUN	KERR-MCGEE ROCKY MOUNTAIN CORPORATION	8/7/2002	CO	WELD
CO-S00008274	HARKIS FARMS, INC.	KERR-MCGEE ROCKY MOUNTAIN CORPORATION	9/23/2002	CO	WELD
CO-S00008307	LUARA LEE KERBEL	KERR-MCGEE ROCKY MOUNTAIN CORPORATION	2/17/2003	CO	WELD
CO-S00008326	ROBERT A. JOHNSON	KERR-MCGEE ROCKY MOUNTAIN CORPORATION	8/8/2003	CO	WELD
CO-S00008332	THE CHURCH OF JESUS CHRIST OF LATTER-DAY	KERR-MCGEE ROCKY MOUNTAIN CORPORATION	7/25/2003	CO	WELD
CO-S00008334	FRANCISCO GRANADOS	KERR-MCGEE ROCKY MOUNTAIN CORPORATION	7/10/2003	CO	WELD
CO-S00008336	WILBERTH H. & RAYMOND G. SCHMIER	KERR-MCGEE ROCKY MOUNTAIN CORPORATION	9/26/2003	CO	WELD
CO-S00008337	TIMOTHY JAMES GITTLEIN	KERR-MCGEE ROCKY MOUNTAIN CORPORATION	10/2/2003	CO	WELD
CO-S00008338	ROBERT A. JOHNSON	KERR-MCGEE ROCKY MOUNTAIN CORPORATION	10/20/2003	CO	WELD
CO-S00008339	VIRGIL H. JOHNSON	KERR-MCGEE ROCKY MOUNTAIN CORPORATION	10/20/2003	CO	WELD
CO-S00008341	WALTER B. & PATRICIA S. BRIGGS	KERR-MCGEE ROCKY MOUNTAIN CORPORATION	11/4/2003	CO	WELD
CO-S00008344	ROBERT H. & WILMA M. WARDLAW	KERR-MCGEE ROCKY MOUNTAIN CORPORATION	11/4/2003	CO	WELD
CO-S00008345	WARREN & FRANCES HAMMERBECK	KERR-MCGEE ROCKY MOUNTAIN CORPORATION	11/7/2003	CO	WELD
CO-S00008346	HAROLD R. & EMMA UHRICH	KERR-MCGEE ROCKY MOUNTAIN CORPORATION	11/11/2003	CO	WELD
CO-S00008353	STOUT DAIRY	KERR-MCGEE ROCKY MOUNTAIN CORPORATION	12/4/2003	CO	WELD
CO-S00008359	JOHN & BETTY EHRlich	KERR-MCGEE ROCKY MOUNTAIN CORPORATION	12/24/2003	CO	WELD
CO-S00008368	LONDELL A. BUNTING	KERR-MCGEE ROCKY MOUNTAIN CORPORATION	1/9/2004	CO	WELD
CO-S00008385	RONALD L. & PHYLLIS K. HIGHLAND	KERR-MCGEE ROCKY MOUNTAIN CORPORATION	3/29/2004	CO	WELD
CO-S00008386	MICHAEL J. & DAISY BOULTER	KERR-MCGEE ROCKY MOUNTAIN CORPORATION	6/10/2004	CO	WELD
CO-S00008387	EATON CATTLE COMPANY	KERR-MCGEE ROCKY MOUNTAIN CORPORATION	7/6/2004	CO	WELD
CO-S00008390	FRANCISCO GRANADOS	KERR-MCGEE ROCKY MOUNTAIN CORPORATION	1/9/2004	CO	WELD
CO-S00008393	WESTERN EQUIPMENT & TRUCK, INC.	KERR-MCGEE ROCKY MOUNTAIN CORPORATION	8/12/2004	CO	WELD
CO-S00008396	GARY L. SCHNEIDER	KERR-MCGEE ROCKY MOUNTAIN CORPORATION	8/6/2004	CO	WELD
CO-S00008397	JERRY L. & PATRICIA A. FEATHER	UNITED STATES EXPLORATION	11/10/2004	CO	WELD
CO-S00008409	ORLANDO LTD. LIABILITY CO.	KERR-MCGEE ROCKY MOUNTAIN CORPORATION	7/8/2005	CO	WELD
CO-S00008410	WESTERN EQUIPMENT & TRUCK, INC.	KERR-MCGEE ROCKY MOUNTAIN CORPORATION	6/20/2005	CO	WELD
CO-S00008419	BILL L. DUMLER & EILEEN DUMLER	KERR-MCGEE ROCKY MOUNTAIN CORPORATION	10/7/2005	CO	WELD
CO-S00008420	LEROY K. HOFF	KERR-MCGEE ROCKY MOUNTAIN CORPORATION	10/7/2005	CO	WELD
CO-S00008421	JOHN L. & LORRAINE P. ALLES	KERR-MCGEE ROCKY MOUNTAIN CORPORATION	10/7/2005	CO	WELD
CO-S00008422	MATHEW L. GEIB & LISA R. GEIB	KERR-MCGEE ROCKY MOUNTAIN CORPORATION	10/7/2005	CO	WELD
CO-S00008437	ANDERSON FARMS, LLC	KERR-MCGEE ROCKY MOUNTAIN CORPORATION	10/14/2005	CO	WELD
CO-S00008439	JOHN R., & ELLEN F. MOSER	KERR-MCGEE ROCKY MOUNTAIN CORPORATION	10/27/2005	CO	WELD

Lease Number	Lessor	Original Lessee	Effective Date	State	County
CO-S00008448	STEWART FAMILY TRUST DTD 6/25/93	KERR-MCGEE ROCKY MOUNTAIN CORPORATION	11/1/2005	CO	WELD
CO-S00008464	NO WORRIES INC.	KERR-MCGEE ROCKY MOUNTAIN CORPORATION	12/20/2005	CO	WELD
CO-S00008494	PETROCCO FAMILY, LTD PRTNShP, LLLP	KERR-MCGEE OIL & GAS ONSHORE LLC	9/19/2006	CO	WELD
CO-S00008495	DOYLE MCCARTHY	KERR-MCGEE OIL & GAS ONSHORE LLC	9/15/2006	CO	WELD
CO-S00008496	STROMBERGER PROPERTIES, LP	KERR-MCGEE OIL & GAS ONSHORE LLC	9/18/2006	CO	WELD
CO-S00008497	DELBERT E. WERTZ	KERR-MCGEE OIL & GAS ONSHORE LLC	9/18/2006	CO	WELD
CO-S00008501	MARGARET JUNE CLEMENT	KERR-MCGEE OIL & GAS ONSHORE LLC	9/25/2006	CO	WELD
CO-S00008502	FIVE RIVERS RANCH CATTLE FEEDING LLC	KERR-MCGEE OIL & GAS ONSHORE LLC	9/26/2006	CO	WELD
CO-S00008504	LLOYD L. & DONNA M. EWING	KERR-MCGEE OIL & GAS ONSHORE LLC	10/1/2006	CO	WELD
CO-S00008508	LINDA A. CONRAD	KERR-MCGEE OIL & GAS ONSHORE LLC	10/15/2006	CO	WELD
CO-S00008509	DONNA M. EWING & LLOYD L. EWING, TRUSTEE	KERR MCGEE OIL & GAS ONSHORE LP	10/15/2006	CO	WELD
CO-S00008509	DONNA M. EWING & LLOYD L. EWING, TRUSTEE	KERR MCGEE OIL & GAS ONSHORE LP	10/15/2006	CO	WELD
CO-S00008511	EDWARD J. FRITZLER & EILEEN FRITZLER H/W	KERR-MCGEE OIL & GAS ONSHORE LLC	10/15/2006	CO	WELD
CO-S00008511	EDWARD J. FRITZLER & EILEEN FRITZLER H/W	KERR-MCGEE OIL & GAS ONSHORE LLC	10/15/2006	CO	WELD
CO-S00008512	ROBERT T. & MARDELLE L. EWING TRUST	KERR-MCGEE OIL & GAS ONSHORE LLC	11/1/2006	CO	WELD
CO-S00008512	ROBERT T. & MARDELLE L. EWING TRUST	KERR-MCGEE OIL & GAS ONSHORE LLC	11/1/2006	CO	WELD
CO-S00008524	JOYCE J ALLEY	KERR-MCGEE OIL & GAS ONSHORE LLC	10/15/2006	CO	WELD
CO-S00008526	FLACK, DUANE E. & PATRICIA COLLEEN, H/W	KERR-MCGEE OIL & GAS ONSHORE LLC; ET AL	3/20/2007	CO	WELD
CO-S00008612	CANNON FARMING COMPANY	AMOCO PRODUCTION COMPANY	3/20/1980	CO	WELD
CO-S00008622	J.E.R. A CO-PARTNERSHIP	ELK EXPLORATION, INC.	12/23/1986	CO	WELD
CO-S00008628	VERNON L. MOSER	BASIN EXPLORATION INC	10/2/1986	CO	WELD
CO-S00008631	BEEBE DRAW GUN CLUB	BASIN EXPLORATION INC	9/11/1986	CO	WELD
CO-S00008638	PATRICIA J. & CARLTON C. BARNETT	ELK EXPLORATION, INC.	12/23/1986	CO	WELD
CO-S00008639	JAMES R. CHITTENDEN & NORMA I. CHITTENDE	ELK EXPLORATION, INC.	10/3/1986	CO	WELD
CO-S00008641	CHARLES STROH AND DORIS STROH	ELK EXPLORATION, INC.	5/28/1987	CO	WELD
CO-S00008643	GEORGE F. AND LYDA JOHNSON	BASIN EXPLORATION INC	9/16/1987	CO	WELD
CO-S00008644	SUN & SOIL, INC., A CO CORP	ELK EXPLORATION, INC.	11/13/1987	CO	WELD
CO-S00008652	NORMAN A & MARGUERITE E. MOSER	BASIN EXPLORATION INC	2/8/1988	CO	WELD
CO-S00008653	NORMAN A & MARGUERITE E. MOSER	BASIN EXPLORATION INC	10/24/1988	CO	WELD
CO-S00008676	GEORGE F. JOHNSON	BASIN EXPLORATION INC	1/21/1989	CO	WELD
CO-S00008699	BEEBE DRAW GUN CLUB	BASIN EXPLORATION INC	8/24/1990	CO	WELD
CO-S00008700	VERNON L MOSER AND JOAN E MOSER	BASIN EXPLORATION INC	8/28/1990	CO	WELD
CO-S00008702	SUN & SOIL, INC., A CO. CORP.	FREEDOM ENERGY, INC.	6/14/1990	CO	WELD
CO-S00008703	SUN & SOIL, INC., A CO. CORP.	FREEDOM ENERGY, INC.	9/6/1994	CO	WELD
CO-S00008707	SUN & SOIL, INC., A CO. CORP.	FREEDOM ENERGY, INC.	11/21/1990	CO	WELD

Lease Number	Lessor	Original Lessee	Effective Date	State	County
CO-S00008715	DELBERT W. AND MARY E. SHABLE	ELK EXPLORATION, INC.	9/20/1991	CO	WELD
CO-S00008716	ELMER W. SCHMIDT, JR.	ELK EXPLORATION, INC.	12/12/1991	CO	WELD
CO-S00008717	GRANT AND RENA ARENS	ELK EXPLORATION, INC.	10/1/1991	CO	WELD
CO-S00008718	FRANCIS G. ARENS	ELK EXPLORATION, INC.	8/14/1991	CO	WELD
CO-S00008719	ROY A. AND KEVIN W. AND DARWIN R. SCHMID	ELK EXPLORATION, INC.	12/6/1991	CO	WELD
CO-S00008722	GUTTERSON & COMPANY	FREEDOM ENERGY, INC.	12/11/1991	CO	WELD
CO-S00008723	GUTTERSON & COMPANY	FREEDOM ENERGY, INC.	12/11/1991	CO	WELD
CO-S00008724	GUTTERSON & COMPANY	FREEDOM ENERGY, INC.	12/10/1991	CO	WELD
CO-S00008727	EDWARD HEMPLE, A SINGLE MAN	ELK EXPLORATION, INC.	9/27/1991	CO	WELD
CO-S00008727	EDWARD HEMPLE, A SINGLE MAN	ELK EXPLORATION, INC.	9/27/1991	CO	WELD
CO-S00008729	MERLE D. & KARLA L. GRIESER	ELK EXPLORATION, INC.	10/5/1991	CO	WELD
CO-S00008730	HARVEY FRANKLIN GOODMAN, ET AL	ELK EXPLORATION, INC.	11/22/1991	CO	WELD
CO-S00008731	RICHARD L. LENGEL, ET AL	ELK EXPLORATION, INC.	11/22/1991	CO	WELD
CO-S00008732	FARAMIR FARMS	FREEDOM ENERGY, INC.	1/2/1991	CO	WELD
CO-S00008733	MILLER FEED LOTS, INC.	FREEDOM ENERGY, INC.	1/4/1991	CO	WELD
CO-S00008736	LLOYD L. & DONNA M. EWING	BASIN EXPLORATION INC	3/6/1991	CO	WELD
CO-S00008737	HAROLD R. & DONNA M. EWING	ELK EXPLORATION, INC.	9/30/1991	CO	WELD
CO-S00008738	RODNICK E. & ELSIE J. ULRICH	ELK EXPLORATION, INC.	10/8/1991	CO	WELD
CO-S00008744	BEEBE DRAW GUN CLUB	ELK EXPLORATION, INC.	10/16/1992	CO	WELD
CO-S00008751	WES MOSER AND SONS, INC.	ELK EXPLORATION, INC.	10/29/1992	CO	WELD
CO-S00008752	MOSER FARMS, INC.	ELK EXPLORATION, INC.	9/28/1992	CO	WELD
CO-S00008760	MARGARET SCHMIER	ELK EXPLORATION, INC.	12/31/1992	CO	WELD
CO-S00008763	DENNY W. AND LAVADA MAE SARCHET	ELK EXPLORATION, INC.	3/12/1992	CO	WELD
CO-S00008763	DENNY W. AND LAVADA MAE SARCHET	ELK EXPLORATION, INC.	3/12/1992	CO	WELD
CO-S00008765	FRED ARENS, JR. LIVING TRUST	ELK EXPLORATION, INC.	12/28/1992	CO	WELD
CO-S00008766	ARISTOCRAT ANGUS RANCH	PRIMA OIL & GAS	6/4/1992	CO	WELD
CO-S00008767	EARL HOFFMAN, JR.	ELK EXPLORATION, INC.	3/11/1992	CO	WELD
CO-S00008770	MARGARET JUNE CLEMENT	BASIN EXPLORATION INC	12/22/1992	CO	WELD
CO-S00008771	MARGARET JUNE CLEMENT	BASIN EXPLORATION INC	12/22/1992	CO	WELD
CO-S00008772	MARGARET JUNE CLEMENT	BASIN EXPLORATION INC	12/22/1992	CO	WELD
CO-S00008774	THE FARMERS RESERVOIR AND IRRIGATION COM	ELK EXPLORATION, INC.	9/23/1992	CO	WELD
CO-S00008800	ROBERT A JOHNSON	FREEDOM ENERGY, INC.	6/11/1992	CO	WELD
CO-S00008801	MELVIN H. HORST & PATRICIA D. HORST	FREEDOM ENERGY, INC.	6/16/1992	CO	WELD
CO-S00008803	ANNA M. ARENS LIVING TRUST	FREEDOM ENERGY, INC.	1/9/1992	CO	WELD
CO-S00008807	LLOYD L. & DONNA M. EWING	BASIN EXPLORATION INC	9/25/1992	CO	WELD

Lease Number	Lessor	Original Lessee	Effective Date	State	County
CO-S00008817	ARISTOCRAT ANGUS RANCH	ELK EXPLORATION, INC.	2/26/1993	CO	WELD
CO-S00008818	ARISTOCRAT ANGUS RANCH	ELK EXPLORATION, INC.	2/26/1993	CO	WELD
CO-S00008819	JANE EVANS CORNELIUS	ELK EXPLORATION, INC.	12/9/1993	CO	WELD
CO-S00008825	JOHN L. AND LORRAINE P. ALLES	ELK EXPLORATION, INC.	1/4/1993	CO	WELD
CO-S00008827	HENRY SCHEIDT AND CLARA SCHEIDT	ELK EXPLORATION, INC.	1/6/1993	CO	WELD
CO-S00008829	ALVIN DECHANT	ELK EXPLORATION, INC.	4/27/1993	CO	WELD
CO-S00008830	ARISTOCRAT ANGUS RANCH	ELK EXPLORATION, INC.	2/26/1993	CO	WELD
CO-S00008846	SHELTON LAND & CATTLE COMPANY, LTD.	BASIN OPERATING COMPANY	12/10/1993	CO	WELD
CO-S00008855	STEPHEN ROOT TRUST, JOHN C. ROOT TRUSTEE	ELK EXPLORATION, INC.	2/8/1993	CO	WELD
CO-S00008860	REX P. & MARY ANN CRAVEN	BASIN OPERATING COMPANY	12/31/1993	CO	WELD
CO-S00008861	REX P. & MARY ANN CRAVEN	BASIN OPERATING COMPANY	12/31/1993	CO	WELD
CO-S00008902	KEITH L. AND MARCIA A. WEEKS	ELK EXPLORATION, INC.	2/4/1994	CO	WELD
CO-S00008903	FRED E. EACHUS, JR.	ELK EXPLORATION, INC.	1/5/1994	CO	WELD
CO-S00008906	TIMOTHY JAMES GITTLEIN	ELK EXPLORATION, INC.	1/6/1994	CO	WELD
CO-S00008907	DENNIS M. GITTLEIN	ELK EXPLORATION, INC.	1/6/1994	CO	WELD
CO-S00008908	THE CHURCH OF JESUS CHRIST OF LATTER-DAY	ELK EXPLORATION, INC.	2/10/1994	CO	WELD
CO-S00008908	THE CHURCH OF JESUS CHRIST OF LATTER-DAY	ELK EXPLORATION, INC.	2/10/1994	CO	WELD
CO-S00008910	WASTE SERVICE COMPANY	HS RESOURCES, INC.	12/2/1994	CO	WELD
CO-S00008910	WASTE SERVICE COMPANY	HS RESOURCES, INC.	12/2/1994	CO	WELD
CO-S00008920	GUTTERSEN AND COMPANY	ELK EXPLORATION, INC.	2/3/1994	CO	WELD
CO-S00008920	GUTTERSEN AND COMPANY	ELK EXPLORATION, INC.	2/3/1994	CO	WELD
CO-S00008920	GUTTERSEN AND COMPANY	ELK EXPLORATION, INC.	2/3/1994	CO	WELD
CO-S00008920	GUTTERSEN AND COMPANY	ELK EXPLORATION, INC.	2/3/1994	CO	WELD
CO-S00008920	GUTTERSEN AND COMPANY	ELK EXPLORATION, INC.	2/3/1994	CO	WELD
CO-S00008928	LAWRENCE J. AND CAROL M. GITTLEIN	ELK EXPLORATION, INC.	1/10/1994	CO	WELD
CO-S00008929	GUTTERSON & COMPANY	HS RESOURCES, INC.	11/23/1994	CO	WELD
CO-S00008936	ALVIN DECHANT	ELK EXPLORATION, INC.	2/18/1994	CO	WELD
CO-S00008943	SHELTON LAND & CATTLE COMPANY, LTD.	BASIN OPERATING COMPANY	4/6/1994	CO	WELD
CO-S00008955	AGRICULTURAL PRODUCTS, INC., ...	FREEDOM ENERGY, INC.	6/23/1994	CO	WELD
CO-S00008967	THE FARMERS RESERVOIR & IRRIGATION COMP.	ELK EXPLORATION, INC.	1/10/1994	CO	WELD
CO-S00008968	BOOTH LAND AND LIVESTOCK CO.	BASIN OPERATING COMPANY	11/2/1994	CO	WELD
CO-S00008994	BEEBE DRAW GUN CLUB	HS RESOURCES, INC.	3/3/1995	CO	WELD
CO-S00009011	CHALRES E. FOSTER & MCDUGAL & CO.	HS RESOURCES, INC.	10/9/1995	CO	WELD
CO-S00009015	DECHANT FARMS	HS RESOURCES, INC.	2/9/1996	CO	WELD
CO-S00009023	DENNY W. AND LAVADA MAE SARCHET	HS RESOURCES, INC.	3/25/1996	CO	WELD

Lease Number	Lessor	Original Lessee	Effective Date	State	County
CO-S00009024	LEROY R. BERNHARDT	HS RESOURCES, INC.	3/22/1996	CO	WELD
CO-S00009026	MA K. AND MAY T. LOR	HS RESOURCES, INC.	4/30/1996	CO	WELD
CO-S00009028	THE FARMERS RESERVOIR AND IRRIGATION COM	HS RESOURCES, INC.	7/3/1996	CO	WELD
CO-S00009029	GUTTERSON & COMPANY	HS RESOURCES, INC.	4/4/1996	CO	WELD
CO-S00009029	GUTTERSON & COMPANY	HS RESOURCES, INC.	4/4/1996	CO	WELD
CO-S00009029	GUTTERSON & COMPANY	HS RESOURCES, INC.	4/4/1996	CO	WELD
CO-S00009029	GUTTERSON & COMPANY	HS RESOURCES, INC.	4/4/1996	CO	WELD
CO-S00009029	GUTTERSON & COMPANY	HS RESOURCES, INC.	4/4/1996	CO	WELD
CO-S00009029	GUTTERSON & COMPANY	HS RESOURCES, INC.	4/4/1996	CO	WELD
CO-S00009030	BEBEE DRAW FARMS METROPOLITAN DISTRICT	HS RESOURCES, INC.	6/10/1996	CO	WELD
CO-S00009030	BEBEE DRAW FARMS METROPOLITAN DISTRICT	HS RESOURCES, INC.	6/10/1996	CO	WELD
CO-S00009032	LARRY CARL VETTER	HS RESOURCES, INC.	5/3/1996	CO	WELD
CO-S00009043	LEROY R. BERNHARDT	HS RESOURCES, INC.	3/22/1996	CO	WELD
CO-S00009044	PATRICK AND LINDA TRAURIG	HS RESOURCES, INC.	3/25/1996	CO	WELD
CO-S00009045	EDWIEN AND GARY W. WIEDEMAN	HS RESOURCES, INC.	3/25/1996	CO	WELD
CO-S00009047	BOOTH LAND AND LIVESTOCK CO.	HS RESOURCES, INC.	4/7/1996	CO	WELD
CO-S00009060	ROGER FRANK, GARY FRANK & RON FRANK	HS RESOURCES, INC.	1/9/1997	CO	WELD
CO-S00009080	EDWARD J. KINZER, TTEE OF THE EDWARD J.	HS RESOURCES, INC.	10/16/1997	CO	WELD
CO-S00009356	THE HENRYLYN IRRIGATION DISTRICT	KERR MCGEE OIL & GAS ONSHORE LP	8/4/2011	CO	WELD
CO-S00015551	RUMSEY LAND CO LLC	KERR MCGEE OIL & GAS ONSHORE LP	1/25/2007	CO	WELD
CO-S00015580	SHEEP DRAW FARMS LLC	KERR MCGEE OIL & GAS ONSHORE LP	1/12/2007	CO	WELD
CO-S00015597	SKYWAY PROPERTIES LLC	KERR MCGEE OIL & GAS ONSHORE LP	6/12/2007	CO	WELD
CO-S00015600	DOUGLAS AND DAWN DETIENNE	KERR MCGEE OIL & GAS ONSHORE LP	10/30/2007	CO	WELD
CO-S00015770	GREELEY COMMONS INVESTMENT LLC	KERR MCGEE OIL & GAS ONSHORE LP	5/21/2008	CO	WELD
CO-S00015784	ROOT FARMS LLC	KERR MCGEE OIL & GAS ONSHORE LP	11/21/2008	CO	WELD
CO-S00015785	JOHN R. MOSER & ELLEN F. MOSER	KERR MCGEE OIL & GAS ONSHORE LP	9/29/2008	CO	WELD
CO-S00015785	JOHN R. MOSER & ELLEN F. MOSER	KERR MCGEE OIL & GAS ONSHORE LP	9/29/2008	CO	WELD
CO-S00015879	W C L PARTNERSHIP	KERR MCGEE OIL & GAS ONSHORE LP	2/9/2009	CO	WELD
CO-S00015889	WES MOSER, INC	KERR MCGEE OIL & GAS ONSHORE LP	9/29/2008	CO	WELD
CO-S00015933	KCB LLC	KERR MCGEE OIL & GAS ONSHORE LP	3/25/2009	CO	WELD
CO-S00016078	PLATTE VALLEY IRRIGATION COMPANY	ELK EXPLORATION, INC.	10/1/1992	CO	WELD
CO-S00051952	JERRY D WINTERS & DIXIE ANN HOFFNER	KERR MCGEE OIL & GAS ONSHORE LP	2/11/2010	CO	WELD
CO-S00051954	LARRY CEY CURTIS & JAN DALE CURTIS	KERR MCGEE OIL & GAS ONSHORE LP	9/24/2009	CO	WELD
CO-S00051963	REUBEN AND HESTER P BERNHARDT TRUST A	KERR MCGEE OIL & GAS ONSHORE LP	10/15/2009	CO	WELD
CO-S00051965	BROKEN ARROW INVESTMENTS ET AL	KERR MCGEE OIL & GAS ONSHORE LP	3/18/2009	CO	WELD
CO-S00051973	JBS FIVE RIVERS CATTLE FEEDING LLC	KERR MCGEE OIL & GAS ONSHORE LP	2/11/2010	CO	WELD

Lease Number	Lessor	Original Lessee	Effective Date	State	County
CO-S00051980	JR 2 LLC	KERR MCGEE OIL & GAS ONSHORE LP	4/5/2010	CO	WELD
CO-S00051982	RICHARD D WINTER AND LINDA RAE WINTER	KERR MCGEE OIL & GAS ONSHORE LP	3/15/2010	CO	WELD
CO-S00051992	HERRICK GARNSEY TRUST	KERR MCGEE OIL & GAS ONSHORE LP ET AL	9/15/2009	CO	WELD
CO-S00052033	ROSWELL & KERRY CHECKETTS	KERR MCGEE OIL & GAS ONSHORE LP	12/1/2010	CO	WELD
CO-S00052040	DECHANT FARMS PARTNERSHIP	KERR MCGEE OIL & GAS ONSHORE LP	11/19/2010	CO	WELD
CO-S00052041	RAYMOND PETERSON	KERR MCGEE OIL & GAS ONSHORE LP	1/15/2011	CO	WELD
CO-S00053974	ALBERT J DINNER, ET AL	KERR MCGEE OIL & GAS ONSHORE LP	12/23/2010	CO	WELD
CO-S00059390	RICHARD I ROBERTSON & HEIDI D ROBERTSON	KERR MCGEE OIL & GAS ONSHORE LP	2/15/2011	CO	WELD
CO-S00059401	R M HINER CONSTRUCTION CO INC	KERR MCGEE OIL & GAS ONSHORE LP	4/11/2011	CO	WELD
CO-S00059404	GLEN & LINDA ERICKSON	KERR MCGEE OIL & GAS ONSHORE LP	11/15/2010	CO	WELD
CO-S00059407	WILMA FOOSE ET AL	KERR MCGEE OIL & GAS ONSHORE LP	3/21/2011	CO	WELD
CO-S00059413	GEORGE B AND BETTY J MCCLELLAN	KERR MCGEE OIL & GAS ONSHORE LP	3/23/2011	CO	WELD
CO-S00059414	STEVEN AND RENA SEBOLD	KERR MCGEE OIL & GAS ONSHORE LP	4/18/2011	CO	WELD
CO-S00059415	IRENE F BROWN	KERR MCGEE OIL & GAS ONSHORE LP	2/14/2011	CO	WELD
CO-S00059416	PAMELA QUICK	KERR MCGEE OIL & GAS ONSHORE LP	3/18/2011	CO	WELD
CO-S00059419	WILLIAM & WENDY STONE	ANADARKO E&P COMPANY LP	3/17/2011	CO	WELD
CO-S00059423	DPG FARMS LLC	KERR MCGEE OIL & GAS ONSHORE LP	5/10/2011	CO	WELD
CO-S00059424	ROY TIMOTHY NELSON AND JACQUELINE FAYE	KERR MCGEE OIL & GAS ONSHORE LP	5/16/2011	CO	WELD
CO-S00059429	SHABLE HOMESTEAD LLC	KERR MCGEE OIL & GAS ONSHORE LP	6/28/2011	CO	WELD
CO-S00059430	PAUL A SATER	KERR MCGEE OIL & GAS ONSHORE LP	7/29/2011	CO	WELD
CO-S00059431	W C L LIMITED PARTNERSHIP	KERR MCGEE OIL & GAS ONSHORE LP	7/5/2011	CO	WELD
CO-S00059432	FARMERS RESERVOIR AND IRRIGATION COMPANY	KERR MCGEE OIL & GAS ONSHORE LP	7/20/2011	CO	WELD
CO-S00059433	WETCO FARMS INC	KERR MCGEE OIL & GAS ONSHORE LP	8/23/2011	CO	WELD
CO-S00059435	NOEL V HAYES JR & ELLA MARIE HAYES	KERR MCGEE OIL & GAS ONSHORE LP	7/18/2011	CO	WELD
CO-S00059440	RHINIE A & ALICE A MILLER	KERR MCGEE OIL & GAS ONSHORE LP	5/10/2011	CO	WELD
CO-S00059441	PETROCCO FAMILY LTD PARTNERSHIP LLLP	KERR MCGEE OIL & GAS ONSHORE LP	4/13/2011	CO	WELD
CO-S00059443	ESTATE OF ROBERT A JOHNSON	KERR MCGEE OIL & GAS ONSHORE LP	6/24/2011	CO	WELD
CO-S00059452	ROBERT FRITZLER	BLUE & GRAY ENERGY INC	5/12/2005	CO	WELD
CO-S00059454	JAMES BRNAK	BLUE & GRAY RESOURCES, INC	6/15/2008	CO	WELD
CO-S00059455	JOHN T HORTON	BLUE & GRAY RESOURCES, INC	8/1/2005	CO	WELD
CO-S00059463	RHINIE A & ALICE A MILLER	KERR MCGEE OIL & GAS ONSHORE LP	11/14/2011	CO	WELD
CO-S00059474	MATTHEW J & RONDA K DOPERALSKI	KERR MCGEE OIL & GAS ONSHORE LP	9/9/2011	CO	WELD
CO-S00059475	WETCO FARMS INC.	KERR MCGEE OIL & GAS ONSHORE LP	8/2/2011	CO	WELD
CO-S00059486	D WP OF EVANS LLC	KERR MCGEE OIL & GAS ONSHORE LP	6/14/2011	CO	WELD
CO-S00059494	JEFFREY J. AND STACY R. LUPPENS	KERR MCGEE OIL & GAS ONSHORE LP	5/29/2012	CO	WELD

Lease Number	Lessor	Original Lessee	Effective Date	State	County
CO-S00059505	MARTHA M. AND ROBERT O. SEVIER	KERR MCGEE OIL & GAS ONSHORE LP	4/27/2012	CO	WELD
CO-S00059507	TIMOTHY M. ERGER & DAWN K. ERGER	KERR MCGEE OIL & GAS ONSHORE LP	2/24/2012	CO	WELD
CO-S00059514	DECHANT FARMS, LLC	KERR MCGEE OIL & GAS ONSHORE LP	1/27/2012	CO	WELD
CO-S00008764	THE FARMERS RESERVOIR AND IRRIGATION COM	ELK EXPLORATION, INC.	7/8/1992	CO	WELD
CO-S00008764	THE FARMERS RESERVOIR AND IRRIGATION COM	ELK EXPLORATION, INC.	7/8/1992	CO	WELD
CO-S00008764	THE FARMERS RESERVOIR AND IRRIGATION COM	ELK EXPLORATION, INC.	7/8/1992	CO	WELD
CO-S00015820	PIONEER COMMUNITIES HOLDINGS LLC ET AL	KERR MCGEE OIL & GAS ONSHORE LP	11/30/2008	CO	WELD
CO-S00015820	PIONEER COMMUNITIES HOLDINGS LLC ET AL	KERR MCGEE OIL & GAS ONSHORE LP	11/30/2008	CO	WELD
CO-S00015820	PIONEER COMMUNITIES HOLDINGS LLC ET AL	KERR MCGEE OIL & GAS ONSHORE LP	11/30/2008	CO	WELD
CO-S00015820	PIONEER COMMUNITIES HOLDINGS LLC ET AL	KERR MCGEE OIL & GAS ONSHORE LP	11/30/2008	CO	WELD
CO-S00015820	PIONEER COMMUNITIES HOLDINGS LLC ET AL	KERR MCGEE OIL & GAS ONSHORE LP	11/30/2008	CO	WELD
CO-S00015820	PIONEER COMMUNITIES HOLDINGS LLC ET AL	KERR MCGEE OIL & GAS ONSHORE LP	11/30/2008	CO	WELD
CO-S00015820	PIONEER COMMUNITIES HOLDINGS LLC ET AL	KERR MCGEE OIL & GAS ONSHORE LP	11/30/2008	CO	WELD
CO-S00015820	PIONEER COMMUNITIES HOLDINGS LLC ET AL	KERR MCGEE OIL & GAS ONSHORE LP	11/30/2008	CO	WELD
CO-S00059451	DEAN HAGEMEISTER	BLUE & GRAY ENERGY INC	9/1/2006	CO	WELD
CO-S00009301	HOSHIKO FARMS, INC	HS RESOURCES, INC.	12/10/1985	CO	WELD
CO-S00008669	KATHERINE RENNER ALLISON	BASIN EXPLORATION INC	9/11/1989	CO	WELD
CO-S00009179	GLEN D ERICKSON & LINDA ERICKSON	UNION PACIFIC RESOURCES COMPANY	3/17/1994	CO	WELD
CO-S00000547	RED WILLOW PRODUCTION, LLC	KERR-MCGEE ROCKY MOUNTAIN GROUP	10/29/2004	CO	WELD
CO-S00000547	RED WILLOW PRODUCTION, LLC	KERR-MCGEE ROCKY MOUNTAIN GROUP	10/29/2004	CO	WELD
CO-S00002059	STATE OF COLORADO	KERR-MCGEE ROCKY MOUNTAIN CORPORATION	11/26/2004	CO	WELD
CO-S00002059	STATE OF COLORADO	KERR-MCGEE ROCKY MOUNTAIN CORPORATION	11/26/2004	CO	WELD
CO-S00002059	STATE OF COLORADO	KERR-MCGEE ROCKY MOUNTAIN CORPORATION	11/26/2004	CO	WELD
CO-S00002059	STATE OF COLORADO	KERR-MCGEE ROCKY MOUNTAIN CORPORATION	11/26/2004	CO	WELD
CO-S00002060	DUKE ENERGY FIELD SERVICES	KERR-MCGEE ROCKY MOUNTAIN CORPORATION	3/3/2005	CO	WELD
CO-S00007331	BLISS PRODUCE CO.	HS RESOURCES, INC.	6/1/2000	CO	WELD
CO-S00007338	MICHAEL J. AND DAISY BOULTER	KERR-MCGEE ROCKY MOUNTAIN CORPORATION	3/6/2003	CO	WELD
CO-S00007338	MICHAEL J. AND DAISY BOULTER	KERR-MCGEE ROCKY MOUNTAIN CORPORATION	3/6/2003	CO	WELD
CO-S00007341	MARY A. LLOYD-CUMLEY	KERR-MCGEE ROCKY MOUNTAIN CORPORATION	11/10/2003	CO	WELD
CO-S00007343	ROGER ALLEN & DOROTHY D. VIEFHAUS	KERR-MCGEE ROCKY MOUNTAIN CORPORATION	11/22/2004	CO	WELD
CO-S00007413	CLIFFORD E. AND NOLA A. HENSON	HS RESOURCES, INC.	4/11/1996	CO	WELD
CO-S00008488	JERRY D WINTERS & DIXIE ANN HOFFNER	KERR-MCGEE ROCKY MOUNTAIN CORPORATION	5/15/2006	CO	WELD
CO-S00008627	FRED STENZEL & BILLIE STENZEL, H/W	ELK EXPLORATION, INC.	12/18/1986	CO	WELD
CO-S00008734	ANNA M. ARENS LIVING TRUST	FREEDOM ENERGY, INC.	11/6/1991	CO	WELD
CO-S00008795	FRANK L. BOULTER & DAVID BOULTER	ELK EXPLORATION, INC.	1/13/1992	CO	WELD

Lease Number	Lessor	Original Lessee	Effective Date	State	County
CO-S00008802	MILLER FEED LOTS, INC.	FREEDOM ENERGY, INC.	6/25/1992	CO	WELD
CO-S00008904	ALVIN DECHANT	ELK EXPLORATION, INC.	2/18/1994	CO	WELD
CO-S00015673	JERALD L & JOANNE M STUGART	KERR MCGEE OIL & GAS ONSHORE LP	6/25/2008	CO	WELD
CO-S00015758	SW GREELEY LLC	KERR MCGEE OIL & GAS ONSHORE LP	5/29/2008	CO	WELD
CO-S00015813	ANDERSON FARMS LLC	KERR MCGEE OIL & GAS ONSHORE LP	1/12/2009	CO	WELD
CO-S00051964	REUBEN AND HESTER P BERNHARDT TRUST B	KERR MCGEE OIL & GAS ONSHORE LP	10/15/2009	CO	WELD
CO-S00059546	GITTLEIN	KERR MCGEE OIL & GAS ONSHORE LP	9/6/2012	CO	WELD
CO-S00059519	ARTHUR P. GARCIA	KERR MCGEE OIL & GAS ONSHORE LP	8/2/2011	CO	WELD
CO-S00059518/	ARTHUR P. GARCIA	KERR MCGEE OIL & GAS ONSHORE LP	8/2/2011	CO	WELD
CO-S00059518/	ARTHUR P. GARCIA	KERR MCGEE OIL & GAS ONSHORE LP	8/2/2011	CO	WELD
CO-S00059523	DAVID & MARTHA PERKINS	KERR MCGEE OIL & GAS ONSHORE LP	2/27/2012	CO	WELD
CO-S00007361	SCHMIDT	ELK EXPLORATION, INC.	12/6/1991	CO	WELD
CO-S00059535	NOEL V HAYES JR REVOCABLE TRUST ET AL	KERR MCGEE OIL & GAS ONSHORE LP	7/18/2011	CO	WELD
CO-S00008445	ALVIN DECHANT JR	KERR-MCGEE ROCKY MOUNTAIN CORP	11/4/2005	CO	WELD
CO-S00008672	ALVIN DECHANT AND JOSEPHINE L. DECHANT	BASIN EXPLORATION INC	10/31/1989	CO	WELD
CO-S00059548	WES MOSER, INC.	KERR MCGEE OIL & GAS ONSHORE LP	4/23/2012	CO	WELD
CO-S00059547	WES MOSER, INC.	KERR MCGEE OIL & GAS ONSHORE LP	4/23/2012	CO	WELD
CO-S00019265	CANNON FARMING COMPANY	KERR MCGEE OIL & GAS ONSHORE LP	10/15/2012	CO	WELD

Exhibit D

To that Assignment, Bill of Sale and Conveyance from
Anadarko Petroleum Corporation, Anadarko E&P Onshore LLC,
and Kerr-McGee Oil & Gas Onshore LP
to
Noble Energy, Inc.

Excluded Anadarko Wells

None

Exhibit E

To that Assignment, Bill of Sale and Conveyance from
Anadarko Petroleum Corporation, Anadarko E&P Onshore LLC,
and Kerr-McGee Oil & Gas Onshore LP
to
Noble Energy, Inc.

Anadarko Retained Flood Assets

API No.	APC Well ID	Well Name	Operator	Twshp	Range	Sec	Assoc. Lease No.	Suffix	Lessor	Original Lessee	Effective Date	Reception No.	State	County
0512313295	75915	STENZEL 1-31	KERR-MCGEE OIL AND GAS ONSHORE LP	5N	65W	31	CO-000012909		CHARLES W AND KAY L SYLVESTER	AEON ENERGY CO	9/28/1981	1876281	CO	WELD
							CO-000010576		FUJIO AND BETTY L ISHIGURO	REX H PAULLUS JR	8/8/1981	1874547	CO	WELD
							CO-000013478		PAUL GALLEGOS ET AL	ELK EXPLORATION INC	12/26/1985	02038602	CO	WELD
							CO-000013488		ROBERT R MOODY AND JESSIE MOODY	PATRICK D O'BRIEN	6/10/1982	1960878	CO	WELD
							CO-000013555		SHERWOOD DONALD LANGLEY	ELK EXPLORATION INC	12/23/1985	2038601	CO	WELD
							CO-000013501		FRED STENZEL AND BILLIE STENZEL	AEON ENERGY CO	3/31/1982	1891416	CO	WELD
0512313150	76055	GUY SHABLE INC. 1-4	KERR-MCGEE OIL AND GAS ONSHORE LP	4N	66W	4	CO-000010500	001	GUY SHABLE INC	AEON ENERGY CO	9/14/1981	1874006	CO	WELD
							CO-000010499	001	HAROLD T KING ET AL	AEON ENERGY CO	3/30/1982	1889980	CO	WELD
							CO-000010499	002	ARTHUR P AND SUSAN GARCIA	AEON ENERGY CO	3/29/1982	1889981	CO	WELD
							CO-000010500	002	MARIE J SHABLE	AEON ENERGY CO	9/23/1981	1874005	CO	WELD

API No.	APC Well ID	Well Name	Operator	Twshp	Range	Sec	Assoc. Lease No.	Suffix	Lessor	Original Lessee	Effective Date	Reception No.	State	County
0512316843	76044	HSR-GUY SHABLE INC 4-4	KERR-MCGEE OIL AND GAS ONSHORE LP	4N	66W	4	CO-000010500	001	GUY SHABLE INC	AEON ENERGY CO	9/14/1981	1874006	CO	WELD
							CO-000010499	001	HAROLD T KING ET AL	AEON ENERGY CO	3/30/1982	1889980	CO	WELD
							CO-000010499	002	ARTHUR P AND SUSAN GARCIA	AEON ENERGY CO	3/29/1982	1889981	CO	WELD
							CO-000010500	002	MARIE J SHABLE	AEON ENERGY CO	9/23/1981	1874005	CO	WELD
0512317520	75951	ROADIFER 12-12B	KERR-MCGEE OIL AND GAS ONSHORE LP	5N	65W	12	CO-000010874		NORMAN G AND CHRISTINE E COX	SNYDER OIL CORPORATION	3/13/1991	02244212	CO	WELD
							CO-000010389	001	PAUL R AND W CATHERINE MATHEWS	RICHARD L LEWIS	9/15/1980	1839265	CO	WELD
							CO-000010389	002	MAGGIE F JOHNSON	RICHARD L LEWIS	9/12/1980	1840683	CO	WELD
0512316765	76282	BROWNWOOD AMOCO 21-25	KERR-MCGEE OIL AND GAS ONSHORE LP	4N	67W	25	CO-000010459	001	HELEN MARIE PURSE WOLFSON / JOHNSON	T S PACE	4/7/1970	1549946	CO	WELD
							CO-000010459	002	DBA SCOTTDAL RANCH	T S PACE	4/7/1970	1554837	CO	WELD
0512314396	76283	BROWNWOOD AMOCO 22-25	KERR-MCGEE OIL AND GAS ONSHORE LP	4N	67W	25	CO-000010459	001	HELEN MARIE PURSE WOLFSON / JOHNSON	T S PACE	4/7/1970	1549946	CO	WELD
							CO-000010459	002	DBA SCOTTDAL RANCH	T S PACE	4/7/1970	1554837	CO	WELD
							CO-KM0000258		BWAB INCORPORATED	HS RESOURCES, INC.	8/27/1996		CO	WELD
0512323505	92285	GARCIA 18-25	KERR-MCGEE OIL AND GAS ONSHORE LP	4N	67W	25	CO-000010459	001	HELEN MARIE PURSE WOLFSON / JOHNSON	T S PACE	4/7/1970	1549946	CO	WELD
							CO-000010459	002	DBA SCOTTDAL RANCH	T S PACE	4/7/1970	1554837	CO	WELD

API No.	APC Well ID	Well Name	Operator	Twshp	Range	Sec	Assoc. Lease No.	Suffix	Lessor	Original Lessee	Effective Date	Reception No.	State	County
0512330746	C4004	GARCIA 21-25	KERR-MCGEE OIL AND GAS ONSHORE LP	4N	67W	25	CO-000010459	001	HELEN MARIE PURSE WOLFSON / JOHNSON	T S PACE	4/7/1970	1549946	CO	WELD
							CO-000010459	002	DBA SCOTTDAL RANCH	T S PACE	4/7/1970	1554837	CO	WELD
0512330754	C4002	GARCIA 22-25	KERR-MCGEE OIL AND GAS ONSHORE LP	4N	67W	25	CO-000010459	001	HELEN MARIE PURSE WOLFSON / JOHNSON	T S PACE	4/7/1970	1549946	CO	WELD
							CO-000010459	002	DBA SCOTTDAL RANCH	T S PACE	4/7/1970	1554837	CO	WELD
							CO-000010460		UNION PACIFIC RAILROAD COMPANY	PAN AMERICAN PETROLEUM CORPORATION	11/30/1970	1559661	CO	WELD
0512323504	92255	GARCIA 2-25	KERR-MCGEE OIL AND GAS ONSHORE LP	4N	67W	25	CO-000010459	001	HELEN MARIE PURSE WOLFSON / JOHNSON	T S PACE	4/7/1970	1549946	CO	WELD
							CO-000010459	002	DBA SCOTTDAL RANCH	T S PACE	4/7/1970	1554837	CO	WELD
0512330755	C4003	GARCIA 29-25	KERR-MCGEE OIL AND GAS ONSHORE LP	4N	67W	25	CO-000010419	002	E L AND VIOLET MONTGOMERY	PAN AMERICAN PETROLEUM CORPORATION	1/19/1971	1571725	CO	WELD
							CO-000010459	001	HELEN MARIE PURSE WOLFSON / JOHNSON	T S PACE	4/7/1970	1549946	CO	WELD
							CO-000010459	002	DBA SCOTTDAL RANCH	T S PACE	4/7/1970	1554837	CO	WELD
							CO-000010989		ROBERT M AND HELEN M JOHNSTON	PAN AMERICAN PETROLEUM CORP	12/9/1970	1561208	CO	WELD
0512316269	76284	ORR AMOCO 12-25	KERR-MCGEE OIL AND GAS ONSHORE LP	4N	67W	25	CO-000010459	001	HELEN MARIE PURSE WOLFSON / JOHNSON	T S PACE	4/7/1970	1549946	CO	WELD
							CO-000010459	002	DBA SCOTTDAL RANCH	T S PACE	4/7/1970	1554837	CO	WELD
0512324375	92711	FARMER 31-25	KERR-MCGEE OIL AND GAS ONSHORE LP	4N	67W	25	CO-000010459	001	HELEN MARIE PURSE WOLFSON / JOHNSON	T S PACE	4/7/1970	1549946	CO	WELD
							CO-000010459	002	DBA SCOTTDAL RANCH	T S PACE	4/7/1970	1554837	CO	WELD
							CO-000010459	001	HELEN MARIE PURSE	T S PACE	4/7/1970	1549946	CO	WELD

API No.	APC Well ID	Well Name	Operator	Twshp	Range	Sec	Assoc. Lease No.	Suffix	Lessor	Original Lessee	Effective Date	Reception No.	State	County
0512314220	75725	ORR AMOCO 11-25	KERR-MCGEE OIL AND GAS ONSHORE LP	4N	67W	25	CO-000010459	002	WOLFSON / JOHNSON DBA SCOTTDALE RANCH BWAB INCORPORATED	T S PACE	4/7/1970	1554837	CO	WELD
							CO-KM0000258			HS RESOURCES, INC.	8/27/1996		CO	WELD

API No.	APC Well ID	Well Name	Operator	Twshp	Range	Sec	Assoc. Lease No.	Suffix	Lessor	Original Lessee	Effective Date	Reception No.	State	County
0512312667	75979	HARRINGTON AL UNIT #1	KERR-MCGEE OIL AND GAS ONSHORE LP	5N	65W	15	CO-000010431	001	EARL JAMES AND LILLIAN OUALEA NICKS	RICHARD L LEWIS	11/19/1980	1842462	CO	WELD
							CO-000010431	002	HARVEY D JR & LUBERTA P HARRINGTON	RICHARD L LEWIS	12/2/1980	1844250	CO	WELD
							CO-000010431	003	ROBERT DENNIS & LUCILE H CARPENTER	RICHARD L LEWIS	12/2/1980	1846387	CO	WELD
							CO-000010431	004	HENRY M AND CAROL ANN KARRE	RICHARD L LEWIS	11/14/1980	1842457	CO	WELD
							CO-000013832		STATE DEPT OF HIGHWAYS P 03-022-00	AMOCO PRODUCTION COMPANY	9/25/1981	1904547	CO	WELD
							CO-000010431	005	B R AND LOIS I RICHARDSON	RICHARD L LEWIS	11/17/1980	1842461	CO	WELD
							CO-000012262		NORMA L GROSSAINT	RICHARD L LEWIS	10/7/1980	1839275	CO	WELD
							CO-000013797		A L HARRINGTON TTE ET AL	RICHARD L LEWIS	10/6/1980	1839272	CO	WELD
							CO-000010430		LORENZ FARMS INC	RICHARD L LEWIS	11/13/1980	1842458	CO	WELD

API No.	APC Well ID	Well Name	Operator	Twshp	Range	Sec	Assoc. Lease No.	Suffix	Lessor	Original Lessee	Effective Date	Reception No.	State	County
0512312623	75981	JONES SETH UNIT #1	KERR-MCGEE OIL AND GAS ONSHORE LP	5N	65W	11	CO-000012473	001	ROBERT TIMOTHY DAVIS	RICHARD L LEWIS	12/8/1980	1859381	CO	WELD
							CO-000012473	002	ROBERT DAVIS TRUST FBO MELISSA LEE DAVIS	RICHARD L LEWIS	12/8/1980	1846391	CO	WELD
							CO-000012473	003	ROBERT DAVIS TRUST FBO JODY DAVIS LEDUC	RICHARD L LEWIS	12/8/1980	1846390	CO	WELD
							CO-000012473	004	FRANK STANLEY DAVIS	RICHARD L LEWIS	12/8/1980	1846389	CO	WELD
							CO-000012473	006	SETH JONES JR AND LINDA K JONES	LOCKARD & ROBBINS INC	3/8/1985	2008902	CO	WELD
							CO-000013823	001	ROY P WYCKOFF AND LUCILE I WYCKOFF	RICHARD L LEWIS	12/4/1980	1846388	CO	WELD
							CO-000013823	002	PAULINE R WHITE	LOCKARD & ROBBINS INC	2/7/1985	2008900	CO	WELD
							CO-000013823	003	CITY OF GREELEY	AMOCO PRODUCTION COMPANY	8/6/1985	2022856	CO	WELD
							CO-000013861		GRACE F ROTH	LOCKARD & ROBBINS INC.	3/4/1985	2002192	CO	WELD
							CO-000010389	001	PAUL R AND W CATHERINE	RICHARD L LEWIS	9/15/1980	1839265	CO	WELD
							CO-000010389	002	MATHEWS MAGGIE F JOHNSON	RICHARD L LEWIS	9/12/1980	1840683	CO	WELD
							CO-000013865		HENRY HILLMANN AND HERTA D HILLMANN	LOCKARD & ROBBINS, INC.	3/4/1985	2004682	CO	WELD
							CO-KM0000211		ROBERT TIMOTHY DAVIS	KERR-MCGEE ROCKY MOUNTAIN CORPORATION	11/30/2001		CO	WELD

API No.	APC Well ID	Well Name	Operator	Twshp	Range	Sec	Assoc. Lease No.	Suffix	Lessor	Original Lessee	Effective Date	Reception No.	State	County
0512320455	75983	HSR-KARRE 9-15	KERR-MCGEE OIL AND GAS ONSHORE LP	5N	65W	15	CO-000010431	001	EARL JAMES AND LILLIAN OUALEA NICKS	RICHARD L LEWIS	11/19/1980	1842462	CO	WELD
							CO-000010431	002	HARVEY D JR & LUBERTA P HARRINGTON	RICHARD L LEWIS	12/2/1980	1844250	CO	WELD
							CO-000010431	003	ROBERT DENNIS & LUCILE H CARPENTER	RICHARD L LEWIS	12/2/1980	1846387	CO	WELD
							CO-000010431	004	HENRY M AND CAROL ANN KARRE	RICHARD L LEWIS	11/14/1980	1842457	CO	WELD
							CO-000013832		STATE DEPT OF HIGHWAYS P 03-022-00	AMOCO PRODUCTION COMPANY	9/25/1981	1904547	CO	WELD
							CO-000010430		LORENZ FARMS INC	RICHARD L LEWIS	11/13/1980	1842458	CO	WELD
0512323192	75990	KARRE 20-15	KERR-MCGEE OIL AND GAS ONSHORE LP	5N	65W	15	CO-000010431	001	EARL JAMES AND LILLIAN OUALEA NICKS	RICHARD L LEWIS	11/19/1980	1842462	CO	WELD
							CO-000010431	002	HARVEY D JR & LUBERTA P HARRINGTON	RICHARD L LEWIS	12/2/1980	1844250	CO	WELD
							CO-000010431	003	ROBERT DENNIS & LUCILE H CARPENTER	RICHARD L LEWIS	12/2/1980	1846387	CO	WELD
							CO-000010431	004	HENRY M AND CAROL ANN KARRE	RICHARD L LEWIS	11/14/1980	1842457	CO	WELD
							CO-000013832		STATE DEPT OF HIGHWAYS P 03-022-00	AMOCO PRODUCTION COMPANY	9/25/1981	1904547	CO	WELD
							CO-000010431	005	B R AND LOIS I RICHARDSON	RICHARD L LEWIS	11/17/1980	1842461	CO	WELD
							CO-000010430		LORENZ FARMS INC	RICHARD L LEWIS	11/13/1980	1842458	CO	WELD
								EARL JAMES AND LILLIAN OUALEA NICKS	RICHARD L LEWIS	11/19/1980	1842462	CO	WELD	

API No.	APC Well ID	Well Name	Operator	Twshp	Range	Sec	Assoc. Lease No.	Suffix	Lessor	Original Lessee	Effective Date	Reception No.	State	County
0512312655	75982	RICHARDSON BR UT "B" #1	KERR-MCGEE OIL AND GAS ONSHORE LP	5N	65W	15	CO-000010431	002	HARVEY D JR & LUBERTA P HARRINGTON	RICHARD L LEWIS	12/2/1980	1844250	CO	WELD
							CO-000010431	003	ROBERT DENNIS & LUCILE H CARPENTER	RICHARD L LEWIS	12/2/1980	1846387	CO	WELD
							CO-000010431	004	HENRY M AND CAROL ANN KARRE	RICHARD L LEWIS	11/14/1980	1842457	CO	WELD
							CO-000013832		STATE DEPT OF HIGHWAYS P 03-022-00	AMOCO PRODUCTION COMPANY	9/25/1981	1904547	CO	WELD
							CO-000010431	005	B R AND LOIS I RICHARDSON	RICHARD L LEWIS	11/17/1980	1842461	CO	WELD
							CO-000012262		NORMA L GROSSAINT	RICHARD L LEWIS	10/7/1980	1839275	CO	WELD
							CO-000013797		A L HARRINGTON TTE ET AL	RICHARD L LEWIS	10/6/1980	1839272	CO	WELD
							CO-000010430		LORENZ FARMS INC	RICHARD L LEWIS	11/13/1980	1842458	CO	WELD
0512316005	76274	JOHNSTON UPRR 12-19	KERR-MCGEE OIL AND GAS ONSHORE LP	4N	66W	19	CO-000010419	002	E L AND VIOLET MONTGOMERY	PAN AMERICAN PETROLEUM CORPORATION	1/19/1971	1571725	CO	WELD
							CO-000010378		CHAMPLIN PETROLEUM COMPANY	AMOCO PRODUCTION COMPANY	5/30/1975	1665477	CO	WELD
							CO-000010419	001	BEN AND ESTHER P BERNHARDT	T S PACE	3/21/1970	1555212	CO	WELD
							CO-000010989		ROBERT M AND HELEN M JOHNSTON	PAN AMERICAN PETROLEUM CORP	12/9/1970	1561208	CO	WELD
0512312891	75910	ISHIGURO 3	KERR-MCGEE OIL AND GAS ONSHORE LP	5N	66W	36	CO-000010576		FUJIO AND BETTY L ISHIGURO	REX H PAULLUS JR	8/8/1981	1874547	CO	WELD
							CO-000012909		CHARLES W AND KAY L SYLVESTER	AEON ENERGY CO	9/28/1981	1876281	CO	WELD

API No.	APC Well ID	Well Name	Operator	Twshp	Range	Sec	Assoc. Lease No.	Suffix	Lessor	Original Lessee	Effective Date	Reception No.	State	County
0512312924	75911	ISHIGURO 4	KERR-MCGEE OIL AND GAS ONSHORE LP	5N	65W	31	CO-000010576		FUJIO AND BETTY L ISHIGURO	REX H PAULLUS JR	8/8/1981	1874547	CO	WELD
							CO-000013478		PAUL GALLEGOS ET AL	ELK EXPLORATION INC	12/26/1985	02038602	CO	WELD
							CO-000013488		ROBERT R MOODY AND JESSIE MOODY	PATRICK D O'BRIEN	6/10/1982	1960878	CO	WELD
							CO-000013555		SHERWOOD DONALD LANGLEY	ELK EXPLORATION INC	12/23/1985	2038601	CO	WELD
0512325592	75944	ISHIGURO 17-36	KERR-MCGEE OIL AND GAS ONSHORE LP	5N	66W	36	CO-000010576		FUJIO AND BETTY L ISHIGURO	REX H PAULLUS JR	8/8/1981	1874547	CO	WELD
0512328121	11970	ISHIGURO 21-36	KERR-MCGEE OIL AND GAS ONSHORE LP	5N	66W	36	CO-000010576		FUJIO AND BETTY L ISHIGURO	REX H PAULLUS JR	8/8/1981	1874547	CO	WELD

API No.	APC Well ID	Well Name	Operator	Twshp	Range	Sec	Assoc. Lease No.	Suffix	Lessor	Original Lessee	Effective Date	Reception No.	State	County
0512328119	11993	ISHIGURO 24-36	KERR-MCGEE OIL AND GAS ONSHORE LP	5N	66W	36	CO-000012908		FRED R REHMER	AEON ENERGY COMPANY	9/12/1981	1872572	CO	WELD
							CO-000012909		CHARLES W AND KAY L SYLVESTER	AEON ENERGY CO	9/28/1981	1876281	CO	WELD
							CO-000010576		FUJIO AND BETTY L ISHIGURO	REX H PAULLUS JR	8/8/1981	1874547	CO	WELD
0512328120	12017	ISHIGURO 25-36	KERR-MCGEE OIL AND GAS ONSHORE LP	5N	66W	36	CO-000012908		FRED R REHMER	AEON ENERGY COMPANY	9/12/1981	1872572	CO	WELD
							CO-000010594		ST CO 80/5622-S	REX H PAULLUS JR	12/17/1980	01962260	CO	WELD
							CO-000010576		FUJIO AND BETTY L ISHIGURO	REX H PAULLUS JR	8/8/1981	1874547	CO	WELD
0512328189	11961	ISHIGURO 30-31	KERR-MCGEE OIL AND GAS ONSHORE LP	5N	66W	36	CO-000015691		SHAROL A KUTCHER	KERR-MCGEE ROCKY MOUNTAIN CORP	5/11/2006	3401264	CO	WELD
							CO-000015692		PAUL D SIERRA & CAROLINE SIERRA	KERR-MCGEE ROCKY MOUNTAIN LLC	5/11/2006	3401265	CO	WELD
							CO-000015981		JESSE HUERTA	KERR-MCGEE OIL & GAS ONSHORE LP	6/30/2009	3648201	CO	WELD
							CO-000015984		CARMEN MATA	KERR-MCGEE OIL & GAS ONSHORE LP	6/30/2009	3649006	CO	WELD
							CO-000015991		PAUL & CAROLINE SIERRA	KERR-MCGEE OIL & GAS ONSHORE LP	5/19/2010	3722231	CO	WELD
							CO-000010521	001	RALPH AND MARCELLA CASEY	W G VAN BEBBER	11/24/1982	1913890	CO	WELD
							CO-000010521	002	JOSEPH RAY MCMILLAN	W G VAN BEBBER	3/17/1983	1925790	CO	WELD
							CO-000010521	003	J RICHARD MCMILLAN	W G VAN BEBBER	2/11/1983	1922728	CO	WELD
							CO-000010521	005	CITY OF GREELEY	W G VAN BEBBER	8/1/1983	1941728	CO	WELD
0512312892	75912	ISHIGURO 5	KERR-MCGEE OIL AND GAS ONSHORE LP	5N	66W	36	CO-000010576		FUJIO AND BETTY L ISHIGURO	REX H PAULLUS JR	8/8/1981	1874547	CO	WELD

API No.	APC Well ID	Well Name	Operator	Twshp	Range	Sec	Assoc. Lease No.	Suffix	Lessor	Original Lessee	Effective Date	Reception No.	State	County
0512312893	75913	ISHIGURO 6	KERR-MCGEE OIL AND GAS ONSHORE LP	5N	66W	36	CO-000010576		FUJIO AND BETTY L ISHIGURO	REX H PAULLUS JR	8/8/1981	1874547	CO	WELD
0512312916	76051	STATE-ELK 1	KERR-MCGEE OIL AND GAS ONSHORE LP	5N	66W	36	CO-000010594		ST CO 80/5622-S	REX H PAULLUS JR	12/17/1980	01962260	CO	WELD

API No.	APC Well ID	Well Name	Operator	Twshp	Range	Sec	Assoc. Lease No.	Suffix	Lessor	Original Lessee	Effective Date	Reception No.	State	County
0512322263	76084	HILL STATE 18- 36	KERR-MCGEE OIL AND GAS ONSHORE LP	5N	66W	36	CO-000010594		ST CO 80/5622-S	REX H PAULLUS JR	12/17/1980	01962260	CO	WELD
							CO-000010548	002	MARY JO AND LARAMIE L BURSON	NORDIC PETROLEUMS INC	12/20/1982	1913953	CO	WELD
							CO-000010548	003	CAROLYN GANELL DOUGLAS	NORDIC PETROLEUMS INC	12/20/1982	1913952	CO	WELD
							CO-000010548	004	HAROLD LLOYD AND ROSALIE HUME	NORDIC PETROLEUMS INC	12/20/1982	1913954	CO	WELD
							CO-000010548	005	MAX H AND LOIS HUME	W G VAN BEBBER	1/12/1983	1918954	CO	WELD
							CO-000010548	006	MICHAEL AND JAN HUME	NORDIC PETROLEUMS INC	12/20/1982	1918866	CO	WELD
							CO-000010548	007	JACKIE MARIE HUME	NORDIC PETROLEUMS INC	12/20/1982	1918867	CO	WELD
							CO-000010548	008	FLOYD B AND PATRICIA L HUME	NORDIC PETROLEUMS INC	12/20/1982	1918863	CO	WELD
							CO-000010548	009	ELAINE HUME	NORDIC PETROLEUMS INC	12/20/1982	1918864	CO	WELD
							CO-000010548	010	SAM AND SHERRY HUME	NORDIC PETROLEUMS INC	12/20/1982	1918865	CO	WELD
							CO-000010548	011	VIOLET A HUME ET AL	W G VAN BEBBER	1/5/1983	1918951	CO	WELD
							CO-000010548	012	DONALD G MILLER	NORDIC PETROLEUMS INC	1/19/1983	1916286	CO	WELD
							CO-000010548	013	VONDA M AND BRIANT H PEECHER	NORDIC PETROLEUMS INC	1/14/1983	1914637	CO	WELD
							CO-000010548	014	MARIAN M PEPPLER ET AL CO-TRUSTEES	R A RESOURCES INC	11/7/1985	2035750	CO	WELD
							CO-000010548	015	SHARON AND KERRY PYLE	NORDIC PETROLEUMS INC	12/20/1982	1917468	CO	WELD
							CO-000010548	016	LESLIE YVONNE AND JENS STEPHEN	NORDIC PETROLEUMS INC	12/20/1982	1917467	CO	WELD
							CO-000010548	017	HAZEL HUME	ELK EXPLORATION INC	8/30/1990	2236943	CO	WELD

API No.	APC Well ID	Well Name	Operator	Twshp	Range	Sec	Assoc. Lease No.	Suffix	Lessor	Original Lessee	Effective Date	Reception No.	State	County
							CO-000010576		FUJIO AND BETTY L ISHIGURO	REX H PAULLUS JR	8/8/1981	1874547	CO	WELD
							CO-000010594		ST CO 80/5622-S	REX H PAULLUS JR	12/17/1980	01962260	CO	WELD
							CO-000010548	002	MARY JO AND LARAMIE L BURSON	NORDIC PETROLEUMS INC	12/20/1982	1913953	CO	WELD
							CO-000010548	003	CAROLYN GANELL DOUGLAS	NORDIC PETROLEUMS INC	12/20/1982	1913952	CO	WELD
							CO-000010548	004	HAROLD LLOYD AND ROSALIE HUME	NORDIC PETROLEUMS INC	12/20/1982	1913954	CO	WELD
							CO-000010548	005	MAX H AND LOIS HUME	W G VAN BEBBER	1/12/1983	1918954	CO	WELD
							CO-000010548	006	MICHAEL AND JAN HUME	NORDIC PETROLEUMS INC	12/20/1982	1918866	CO	WELD
							CO-000010548	007	JACKIE MARIE HUME	NORDIC PETROLEUMS INC	12/20/1982	1918867	CO	WELD
							CO-000010548	008	FLOYD B AND PATRICIA L HUME	NORDIC PETROLEUMS INC	12/20/1982	1918863	CO	WELD
0512312899	76052	STATE-HUME 1	KERR-MCGEE OIL AND GAS ONSHORE LP	5N	66W	36	CO-000010548	009	ELAINE HUME	NORDIC PETROLEUMS INC	12/20/1982	1918864	CO	WELD
							CO-000010548	010	SAM AND SHERRY HUME	NORDIC PETROLEUMS INC	12/20/1982	1918865	CO	WELD
							CO-000010548	011	VIOLET A HUME ET AL	W G VAN BEBBER	1/5/1983	1918951	CO	WELD
							CO-000010548	012	DONALD G MILLER	NORDIC PETROLEUMS INC	1/19/1983	1916286	CO	WELD
							CO-000010548	013	VONDA M AND BRIANT H PEECHER	NORDIC PETROLEUMS INC	1/14/1983	1914637	CO	WELD
							CO-000010548	014	MARIAN M PEPPLER ET AL CO-TRUSTEES	R A RESOURCES INC	11/7/1985	2035750	CO	WELD
							CO-000010548	015	SHARON AND KERRY PYLE	NORDIC PETROLEUMS INC	12/20/1982	1917468	CO	WELD
							CO-000010548	016	LESLIE YVONNE AND JENS STEPHEN	NORDIC PETROLEUMS INC	12/20/1982	1917467	CO	WELD

API No.	APC Well ID	Well Name	Operator	Twshp	Range	Sec	Assoc. Lease No.	Suffix	Lessor	Original Lessee	Effective Date	Reception No.	State	County
							CO-000010548	017	HAZEL HUME	ELK EXPLORATION INC	8/30/1990	2236943	CO	WELD

API No.	APC Well ID	Well Name	Operator	Twshp	Range	Sec	Assoc. Lease No.	Suffix	Lessor	Original Lessee	Effective Date	Reception No.	State	County
0512313160	75906	CITY OF GREELEY 2-30	KERR-MCGEE OIL AND GAS ONSHORE LP	5N	65W	30	CO-000010516		CLEMENT ELIZABETH KING	W G VAN BEBBER	11/18/1982	1913882	CO	WELD
							CO-000010522		CHARLES L BULLOCK	ELK EXPLORATION INC	12/18/1985	2038754	CO	WELD
							CO-000010524		EVANLGELISTO V BARELA AND RITA L BARELA	UNIVERSAL OIL AND GAS INC	4/18/1984	1966345	CO	WELD
							CO-000010525		FLORES JESSE AND BARBARA	UNIVERSAL OIL AND GAS	5/15/1984	1976338	CO	WELD
							CO-000010521	001	RALPH AND MARCELLA CASEY	W G VAN BEBBER	11/24/1982	1913890	CO	WELD
							CO-000010521	002	JOSEPH RAY MCMILLAN	W G VAN BEBBER	3/17/1983	1925790	CO	WELD
							CO-000010521	003	J RICHARD MCMILLAN	W G VAN BEBBER	2/11/1983	1922728	CO	WELD
							CO-000010521	005	CITY OF GREELEY	W G VAN BEBBER	8/1/1983	1941728	CO	WELD
							CO-000010526		CITY OF EVANS	ELK EXPLORATION INC	1/8/1986	2039585	CO	WELD

API No.	APC Well ID	Well Name	Operator	Twshp	Range	Sec	Assoc. Lease No.	Suffix	Lessor	Original Lessee	Effective Date	Reception No.	State	County
0512313288	75914	NOE 1-30	KERR-MCGEE OIL AND GAS ONSHORE LP	5N	65W	30	CO-000010516		CLEMENT ELIZABETH KING	W G VAN BEBBER	11/18/1982	1913882	CO	WELD
							CO-000010522		CHARLES L BULLOCK	ELK EXPLORATION INC	12/18/1985	2038754	CO	WELD
							CO-000010524		EVANLGELISTO V BARELA AND RITA L BARELA	UNIVERSAL OIL AND GAS INC	4/18/1984	1966345	CO	WELD
							CO-000010525		FLORES JESSE AND BARBARA	UNIVERSAL OIL AND GAS	5/15/1984	1976338	CO	WELD
							CO-000010521	001	RALPH AND MARCELLA CASEY	W G VAN BEBBER	11/24/1982	1913890	CO	WELD
							CO-000010521	002	JOSEPH RAY MCMILLAN	W G VAN BEBBER	3/17/1983	1925790	CO	WELD
							CO-000010521	003	J RICHARD MCMILLAN	W G VAN BEBBER	2/11/1983	1922728	CO	WELD
							CO-000010521	005	CITY OF GREELEY	W G VAN BEBBER	8/1/1983	1941728	CO	WELD
							CO-000010523		RUSSEL R NOE	ELK EXPLORATION INC	11/30/1985	2035627	CO	WELD
							CO-000010526		CITY OF EVANS	ELK EXPLORATION INC	1/8/1986	2039585	CO	WELD

API No.	APC Well ID	Well Name	Operator	Twshp	Range	Sec	Assoc. Lease No.	Suffix	Lessor	Original Lessee	Effective Date	Reception No.	State	County
0512313270	76094	PEPPLER 1-36	KERR-MCGEE OIL AND GAS ONSHORE LP	5N	66W	36	CO-000010569	001	JOE G JASSO AND LUCY T JASSO	ELK EXPLORATION INC	7/17/1987	2107461	CO	WELD
							CO-000010569	002	FRANK TORRES AND MARIA TORRES JT	ELK EXPLORATION INC	7/17/1987	2107460	CO	WELD
							CO-000010548	002	MARY JO AND LARAMIE L BURSON	NORDIC PETROLEUMS INC	12/20/1982	1913953	CO	WELD
							CO-000010548	003	CAROLYN GANELL DOUGLAS	NORDIC PETROLEUMS INC	12/20/1982	1913952	CO	WELD
							CO-000010548	004	HAROLD LLOYD AND ROSALIE HUME	NORDIC PETROLEUMS INC	12/20/1982	1913954	CO	WELD
							CO-000010548	005	MAX H AND LOIS HUME	W G VAN BEBBER	1/12/1983	1918954	CO	WELD
							CO-000010548	006	MICHAEL AND JAN HUME	NORDIC PETROLEUMS INC	12/20/1982	1918866	CO	WELD
							CO-000010548	007	JACKIE MARIE HUME	NORDIC PETROLEUMS INC	12/20/1982	1918867	CO	WELD
							CO-000010548	008	FLOYD B AND PATRICIA L HUME	NORDIC PETROLEUMS INC	12/20/1982	1918863	CO	WELD
							CO-000010548	009	ELAINE HUME	NORDIC PETROLEUMS INC	12/20/1982	1918864	CO	WELD
							CO-000010548	010	SAM AND SHERRY HUME	NORDIC PETROLEUMS INC	12/20/1982	1918865	CO	WELD
							CO-000010548	011	VIOLET A HUME ET AL	W G VAN BEBBER	1/5/1983	1918951	CO	WELD
							CO-000010548	012	DONALD G MILLER	NORDIC PETROLEUMS INC	1/19/1983	1916286	CO	WELD
							CO-000010548	013	VONDA M AND BRIANT H PEECHER	NORDIC PETROLEUMS INC	1/14/1983	1914637	CO	WELD
							CO-000010548	014	MARIAN M PEPPLER ET AL CO-TRUSTEES	R A RESOURCES INC	11/7/1985	2035750	CO	WELD
							CO-000010548	015	SHARON AND KERRY PYLE	NORDIC PETROLEUMS INC	12/20/1982	1917468	CO	WELD

API No.	APC Well ID	Well Name	Operator	Twshp	Range	Sec	Assoc. Lease No.	Suffix	Lessor	Original Lessee	Effective Date	Reception No.	State	County
0512313283	76054	ALVA SHABLE 2- 4	KERR-MCGEE OIL AND GAS ONSHORE LP	4N	66W	4	CO-000010548	016	LESLIE YVONNE AND JENS STEPHEN	NORDIC PETROLEUMS INC	12/20/1982	1917467	CO	WELD
							CO-000010548	017	HAZEL HUME	ELK EXPLORATION INC	8/30/1990	2236943	CO	WELD
							CO-000010577		JEROME H AND LYDIA LOEFFLER	CALVIN PETROLEUM CORPORATION	3/19/1979	1786041	CO	WELD
							CO-000010500	003	ALVA L AND DONNA J SHABLE	ELK EXPLORATION INC	11/3/1986	2075651	CO	WELD
							CO-000010500	001	GUY SHABLE INC	AEON ENERGY CO	9/14/1981	1874006	CO	WELD
							CO-000010500	004	GENEVIEVE M AND ELDON R YETTER	ELK EXPLORATION INC	9/16/1986	2069656	CO	WELD
							CO-000010500	005	DELBERT W AND MARY ERMA SHABLE	ELK EXPLORATION INC	10/9/1986	2072754	CO	WELD
							CO-000010497	001	M E HAGAN ESTATE BY M H WILLIAMS	AEON ENERGY CO	10/20/1981	1876284	CO	WELD
							CO-000010497	002	EVERETT DALE AND MARIAN M HOFF	H&C COLTON COMPANY	5/13/1985	2011100	CO	WELD
							CO-000010497	003	PAUL B HOFF	H & C COLTON COMPANY	5/3/1985	2009309	CO	WELD
							CO-000010497	004	LLOYD W AND EDNA RUMSEY	THE COLTON COMPANY	2/9/1981	1875442	CO	WELD
							CO-000010498	001	NELLIE M AND RALPH E SPENCER	THE COLTON COMPANY	6/8/1981	1861346	CO	WELD
0512316740	76112	DOS RIOS 43-34	KERR-MCGEE OIL AND GAS ONSHORE LP	5N	66W	34	CO-000010498	002	DOS RIOS INC	AEON ENERGY CO	10/22/1981	1874221	CO	WELD
							CO-000010498	003	DOS RIOS INC	H & C COLTON COMPANY	12/10/1987	2124534	CO	WELD
							CO-000010498	004	DOS RIOS INC	NORDIC PETROLEUM INC	12/8/1982	1912260	CO	WELD
							CO-000010497	001	M E HAGAN ESTATE BY M H WILLIAMS	AEON ENERGY CO	10/20/1981	1876284	CO	WELD
							CO-000010497	002	EVERETT DALE AND MARIAN M HOFF	H&C COLTON COMPANY	5/13/1985	2011100	CO	WELD

API No.	APC Well ID	Well Name	Operator	Twshp	Range	Sec	Assoc. Lease No.	Suffix	Lessor	Original Lessee	Effective Date	Reception No.	State	County
0512312984	76143	RUMSEY 16-34	KERR-MCGEE OIL AND GAS ONSHORE LP	5N	66W	34	CO-000010497	003	PAUL B HOFF	H & C COLTON COMPANY	5/3/1985	2009309	CO	WELD
							CO-000010497	004	LLOYD W AND EDNA RUMSEY	THE COLTON COMPANY	2/9/1981	1875442	CO	WELD
							CO-000010498	001	NELLIE M AND RALPH E SPENCER	THE COLTON COMPANY	6/8/1981	1861346	CO	WELD
							CO-000010498	002	DOS RIOS INC	AEON ENERGY CO	10/22/1981	1874221	CO	WELD
							CO-000010498	003	DOS RIOS INC	H & C COLTON COMPANY	12/10/1987	2124534	CO	WELD
0512312763	75565	EHRlich 3-18	KERR-MCGEE OIL AND GAS ONSHORE LP	4N	66W	18	CO-000012427	001	EATON CATTLE COMPANY	NORDIC PETROLEUMS INC	8/5/1982	1899985	CO	WELD
							CO-000012427	002	GREENHEAD LAND & CATTLE CO	NORDIC PETROLEUMS INC	8/13/1982	1901879	CO	WELD
							CO-000012427	003	EHRlich FEED LOT INC	NORDIC PETROLEUMS INC	8/17/1982	1902842	CO	WELD
0512312546	75566	EHRlich 6-18	KERR-MCGEE OIL AND GAS ONSHORE LP	4N	66W	18	CO-000012427	001	EATON CATTLE COMPANY	NORDIC PETROLEUMS INC	8/5/1982	1899985	CO	WELD
							CO-000012427	002	GREENHEAD LAND & CATTLE CO	NORDIC PETROLEUMS INC	8/13/1982	1901879	CO	WELD
							CO-000012427	003	EHRlich FEED LOT INC	NORDIC PETROLEUMS INC	8/17/1982	1902842	CO	WELD
0512316797	75569	GREENHEAD 32- 18	KERR-MCGEE OIL AND GAS ONSHORE LP	4N	66W	18	CO-000012427	001	EATON CATTLE COMPANY	NORDIC PETROLEUMS INC	8/5/1982	1899985	CO	WELD
							CO-000012427	002	GREENHEAD LAND & CATTLE CO	NORDIC PETROLEUMS INC	8/13/1982	1901879	CO	WELD
							CO-000012427	003	EHRlich FEED LOT INC	NORDIC PETROLEUMS INC	8/17/1982	1902842	CO	WELD

API No.	APC Well ID	Well Name	Operator	Twshp	Range	Sec	Assoc. Lease No.	Suffix	Lessor	Original Lessee	Effective Date	Reception No.	State	County
0512320663	76150	RUMSEY 10-34	KERR-MCGEE OIL AND GAS ONSHORE LP	5N	66W	34	CO-000010497	001	ME HAGAN ESTATE BY M H WILLIAMS	AEON ENERGY CO	10/20/1981	1876284	CO	WELD
							CO-000010497	002	EVERETT DALE AND MARIAN M HOFF	H&C COLTON COMPANY	5/13/1985	2011100	CO	WELD
							CO-000010497	003	PAUL B HOFF	H & C COLTON COMPANY	5/3/1985	2009309	CO	WELD
							CO-000010497	004	LLOYD W AND EDNA RUMSEY	THE COLTON COMPANY	2/9/1981	1875442	CO	WELD
							CO-000010498	001	NELLIE M AND RALPH E SPENCER	THE COLTON COMPANY	6/8/1981	1861346	CO	WELD
							CO-000010498	002	DOS RIOS INC	AEON ENERGY CO	10/22/1981	1874221	CO	WELD
							CO-000010498	003	DOS RIOS INC	H & C COLTON COMPANY	12/10/1987	2124534	CO	WELD
0512314290	76097	POST HOLE 1-34	KERR-MCGEE OIL AND GAS ONSHORE LP	5N	66W	34	CO-000010497	001	ME HAGAN ESTATE BY M H WILLIAMS	AEON ENERGY CO	10/20/1981	1876284	CO	WELD
							CO-000010497	002	EVERETT DALE AND MARIAN M HOFF	H&C COLTON COMPANY	5/13/1985	2011100	CO	WELD
							CO-000010497	003	PAUL B HOFF	H & C COLTON COMPANY	5/3/1985	2009309	CO	WELD
							CO-000010497	004	LLOYD W AND EDNA RUMSEY	THE COLTON COMPANY	2/9/1981	1875442	CO	WELD
							CO-000010498	001	NELLIE M AND RALPH E SPENCER	THE COLTON COMPANY	6/8/1981	1861346	CO	WELD
							CO-000010498	002	DOS RIOS INC	AEON ENERGY CO	10/22/1981	1874221	CO	WELD
							CO-000010498	003	DOS RIOS INC	H & C COLTON COMPANY	12/10/1987	2124534	CO	WELD

API No.	APC Well ID	Well Name	Operator	Twshp	Range	Sec	Assoc. Lease No.	Suffix	Lessor	Original Lessee	Effective Date	Reception No.	State	County
0512314438	76095	PEPPLER 2-36	KERR-MCGEE OIL AND GAS ONSHORE LP	5N	66W	36	CO-000010569	001	JOE G JASSO AND LUCY T JASSO	ELK EXPLORATION INC	7/17/1987	2107461	CO	WELD
							CO-000010569	002	FRANK TORRES AND MARIA TORRES JT	ELK EXPLORATION INC	7/17/1987	2107460	CO	WELD
							CO-000010548	002	MARY JO AND LARAMIE L BURSON	NORDIC PETROLEUMS INC	12/20/1982	1913953	CO	WELD
							CO-000010548	003	CAROLYN GANELL DOUGLAS	NORDIC PETROLEUMS INC	12/20/1982	1913952	CO	WELD
							CO-000010548	004	HAROLD LLOYD AND ROSALIE HUME	NORDIC PETROLEUMS INC	12/20/1982	1913954	CO	WELD
							CO-000010548	005	MAX H AND LOIS HUME	W G VAN BEBBER	1/12/1983	1918954	CO	WELD
							CO-000010548	006	MICHAEL AND JAN HUME	NORDIC PETROLEUMS INC	12/20/1982	1918866	CO	WELD
							CO-000010548	007	JACKIE MARIE HUME	NORDIC PETROLEUMS INC	12/20/1982	1918867	CO	WELD
							CO-000010548	008	FLOYD B AND PATRICIA L HUME	NORDIC PETROLEUMS INC	12/20/1982	1918863	CO	WELD
							CO-000010548	009	ELAINE HUME	NORDIC PETROLEUMS INC	12/20/1982	1918864	CO	WELD
							CO-000010548	010	SAM AND SHERRY HUME	NORDIC PETROLEUMS INC	12/20/1982	1918865	CO	WELD
							CO-000010548	011	VIOLET A HUME ET AL	W G VAN BEBBER	1/5/1983	1918951	CO	WELD
							CO-000010548	012	DONALD G MILLER	NORDIC PETROLEUMS INC	1/19/1983	1916286	CO	WELD
							CO-000010548	013	VONDA M AND BRIANT H PEECHER	NORDIC PETROLEUMS INC	1/14/1983	1914637	CO	WELD
							CO-000010548	014	MARIAN M PEPPLER ET AL CO-TRUSTEES	R A RESOURCES INC	11/7/1985	2035750	CO	WELD
							CO-000010548	015	SHARON AND KERRY PYLE	NORDIC PETROLEUMS INC	12/20/1982	1917468	CO	WELD

API No.	APC Well ID	Well Name	Operator	Twshp	Range	Sec	Assoc. Lease No.	Suffix	Lessor	Original Lessee	Effective Date	Reception No.	State	County
0512313289	76096	PEPPLER 3-36	KERR-MCGEE OIL AND GAS ONSHORE LP	5N	66W	36	CO-000010548	016	LESLIE YVONNE AND JENS STEPHEN	NORDIC PETROLEUMS INC	12/20/1982	1917467	CO	WELD
							CO-000010548	017	HAZEL HUME	ELK EXPLORATION INC	8/30/1990	2236943	CO	WELD
							CO-000010577		JEROME H AND LYDIA LOEFFLER	CALVIN PETROLEUM CORPORATION	3/19/1979	1786041	CO	WELD
							CO-000010548	002	MARY JO AND LARAMIE L BURSON	NORDIC PETROLEUMS INC	12/20/1982	1913953	CO	WELD
							CO-000010548	003	CAROLYN GANELL DOUGLAS	NORDIC PETROLEUMS INC	12/20/1982	1913952	CO	WELD
							CO-000010548	004	HAROLD LLOYD AND ROSALIE HUME	NORDIC PETROLEUMS INC	12/20/1982	1913954	CO	WELD
							CO-000010548	005	MAX H AND LOIS HUME	W G VAN BEBBER	1/12/1983	1918954	CO	WELD
							CO-000010548	006	MICHAEL AND JAN HUME	NORDIC PETROLEUMS INC	12/20/1982	1918866	CO	WELD
							CO-000010548	007	JACKIE MARIE HUME	NORDIC PETROLEUMS INC	12/20/1982	1918867	CO	WELD
							CO-000010548	008	FLOYD B AND PATRICIA L HUME	NORDIC PETROLEUMS INC	12/20/1982	1918863	CO	WELD
							CO-000010548	009	ELAINE HUME	NORDIC PETROLEUMS INC	12/20/1982	1918864	CO	WELD
							CO-000010548	010	SAM AND SHERRY HUME	NORDIC PETROLEUMS INC	12/20/1982	1918865	CO	WELD
							CO-000010548	011	VIOLET A HUME ET AL	W G VAN BEBBER	1/5/1983	1918951	CO	WELD
							CO-000010548	012	DONALD G MILLER	NORDIC PETROLEUMS INC	1/19/1983	1916286	CO	WELD
							CO-000010548	013	VONDA M AND BRIANT H PEECHER	NORDIC PETROLEUMS INC	1/14/1983	1914637	CO	WELD
							CO-000010548	014	MARIAN M PEPPLER ET AL CO-TRUSTEES	R A RESOURCES INC	11/7/1985	2035750	CO	WELD

API No.	APC Well ID	Well Name	Operator	Twshp	Range	Sec	Assoc. Lease No.	Suffix	Lessor	Original Lessee	Effective Date	Reception No.	State	County
							CO-000010548	015	SHARON AND KERRY PYLE	NORDIC PETROLEUMS INC	12/20/1982	1917468	CO	WELD
							CO-000010548	016	LESLIE YVONNE AND JENS STEPHEN	NORDIC PETROLEUMS INC	12/20/1982	1917467	CO	WELD
							CO-000010548	017	HAZEL HUME	ELK EXPLORATION INC	8/30/1990	2236943	CO	WELD
0512314445	76056	KEITH 1	KERR-MCGEE OIL AND GAS ONSHORE LP	4N	66W	9	CO-000010366		UNION PACIFIC RAILROAD COMPANY	PAN AMERICAN PETROLEUM CORPORATION	1/8/1971	1562223	CO	WELD
0512313039	76066	DOS RIOS 14-34	KERR-MCGEE OIL AND GAS ONSHORE LP	5N	66W	34	CO-000010498	007	WALTER V STRAIGHT	THE COLTON COMPANY	3/1/1981	1854848	CO	WELD
							CO-000010498	004	DOS RIOS INC	NORDIC PETROLEUM INC	12/8/1982	1912260	CO	WELD
0512312531	75567	GREENHEAD 11-18	KERR-MCGEE OIL AND GAS ONSHORE LP	4N	66W	18	CO-000012427	001	EATON CATTLE COMPANY	NORDIC PETROLEUMS INC	8/5/1982	1899985	CO	WELD
							CO-000012427	002	GREENHEAD LAND & CATTLE CO	NORDIC PETROLEUMS INC	8/13/1982	1901879	CO	WELD
0512312530	75568	GREENHEAD 14-18	KERR-MCGEE OIL AND GAS ONSHORE LP	4N	66W	18	CO-000012427	001	EATON CATTLE COMPANY	NORDIC PETROLEUMS INC	8/5/1982	1899985	CO	WELD
							CO-000012427	002	GREENHEAD LAND & CATTLE CO	NORDIC PETROLEUMS INC	8/13/1982	1901879	CO	WELD

API No.	APC Well ID	Well Name	Operator	Twshp	Range	Sec	Assoc. Lease No.	Suffix	Lessor	Original Lessee	Effective Date	Reception No.	State	County
0512313144	75933	LASALLE 14-29	KERR-MCGEE OIL AND GAS ONSHORE LP	5N	65W	32	CO-000007887		USA COC-041839	CALVIN PETROLEUM CORP	1/1/1987		CO	WELD
							CO-000012510		TOWN OF LASALLE	ARLO L RICHARDSON	11/22/1983	1949077	CO	WELD
							CO-000012511	001	DOROTHY LOUISE HYATT	SUNSHINE VALLEY PETROLEUM CORPORATION	7/30/1986	2068645	CO	WELD
							CO-000012511	002	MARTIN L FREI ET AL	SUNSHINE VALLEY PETROLEUM CORPORATION	7/30/1986	2067156	CO	WELD
							CO-000012511	003	GLADYS MAE MORTHORST	SUNSHINE VALLEY PETROLEUM CORPORATION	7/30/1986	2067794	CO	WELD
0512312940	76141	PEPPLER 16-35	KERR-MCGEE OIL AND GAS ONSHORE LP	5N	66W	35	CO-000012519		MARIAN M PEPPLER & HAROLD PEPPLER EST	SUNSHINE VALLEY PETROLEUM CORPORATION	11/8/1985	2035773	CO	WELD
							CO-000012520		ELLIS H LUTHER AND LOIS J LUTHER	ARLO L RICHARDSON	9/2/1983	1942031	CO	WELD
							CO-000012521		LLOYD W RUMSEY AND EDNA RUMSEY	H & C COLTON COMPANY	3/12/1983	1922656	CO	WELD
0512313377	76142	PEPPLER 9-35	KERR-MCGEE OIL AND GAS ONSHORE LP	5N	66W	35	CO-000012519		MARIAN M PEPPLER & HAROLD PEPPLER EST	SUNSHINE VALLEY PETROLEUM CORPORATION	11/8/1985	2035773	CO	WELD
							CO-000012520		ELLIS H LUTHER AND LOIS J LUTHER	ARLO L RICHARDSON	9/2/1983	1942031	CO	WELD
							CO-000012521		LLOYD W RUMSEY AND EDNA RUMSEY	H & C COLTON COMPANY	3/12/1983	1922656	CO	WELD

API No.	APC Well ID	Well Name	Operator	Twshp	Range	Sec	Assoc. Lease No.	Suffix	Lessor	Original Lessee	Effective Date	Reception No.	State	County
0512321321	75985	LORENZ 15-15	KERR-MCGEE OIL AND GAS ONSHORE LP	5N	65W	15	CO-000010431	001	EARL JAMES AND LILLIAN OUALEA NICKS	RICHARD L LEWIS	11/19/1980	1842462	CO	WELD
							CO-000010431	002	HARVEY D JR & LUBERTA P HARRINGTON	RICHARD L LEWIS	12/2/1980	1844250	CO	WELD
							CO-000010431	003	ROBERT DENNIS & LUCILE H CARPENTER	RICHARD L LEWIS	12/2/1980	1846387	CO	WELD
							CO-000010431	004	HENRY M AND CAROL ANN KARRE	RICHARD L LEWIS	11/14/1980	1842457	CO	WELD
							CO-000013832		STATE DEPT OF HIGHWAYS P 03-022-00	AMOCO PRODUCTION COMPANY	9/25/1981	1904547	CO	WELD
							CO-000010431	005	B R AND LOIS I RICHARDSON	RICHARD L LEWIS	11/17/1980	1842461	CO	WELD
							CO-000010430		LORENZ FARMS INC	RICHARD L LEWIS	11/13/1980	1842458	CO	WELD
0512321313	75984	LORENZ 16-15	KERR-MCGEE OIL AND GAS ONSHORE LP	5N	65W	15	CO-000010431	001	EARL JAMES AND LILLIAN OUALEA NICKS	RICHARD L LEWIS	11/19/1980	1842462	CO	WELD
							CO-000010431	002	HARVEY D JR & LUBERTA P HARRINGTON	RICHARD L LEWIS	12/2/1980	1844250	CO	WELD
							CO-000010431	003	ROBERT DENNIS & LUCILE H CARPENTER	RICHARD L LEWIS	12/2/1980	1846387	CO	WELD
							CO-000010431	004	HENRY M AND CAROL ANN KARRE	RICHARD L LEWIS	11/14/1980	1842457	CO	WELD
							CO-000013832		STATE DEPT OF HIGHWAYS P 03-022-00	AMOCO PRODUCTION COMPANY	9/25/1981	1904547	CO	WELD
							CO-000010430		LORENZ FARMS INC	RICHARD L LEWIS	11/13/1980	1842458	CO	WELD
0512331383	C2496	FIVE 31-9	KERR-MCGEE OIL AND GAS ONSHORE LP	4N	66W	9	CO-000010366		UNION PACIFIC RAILROAD COMPANY	PAN AMERICAN PETROLEUM CORPORATION	1/8/1971	1562223	CO	WELD

API No.	APC Well ID	Well Name	Operator	Twshp	Range	Sec	Assoc. Lease No.	Suffix	Lessor	Original Lessee	Effective Date	Reception No.	State	County
0512322135	76151	MONFORT 5-9	KERR-MCGEE OIL AND GAS ONSHORE LP	4N	66W	9	CO-000010366		UNION PACIFIC RAILROAD COMPANY	PAN AMERICAN PETROLEUM CORPORATION	1/8/1971	1562223	CO	WELD
0512322549	75847	DOW 1-29	KERR-MCGEE OIL AND GAS ONSHORE LP	5N	63W	28	CO-000013730		CHAMPLIN PETROLEUM COMAPNY	AMOCO PRODUCTION COMPANY	11/8/1977	1739976	CO	WELD
0512314087	75560	BERNHARDT AMOCO 11-19	KERR-MCGEE OIL AND GAS ONSHORE LP	4N	66W	19	CO-000010419	002	E L AND VIOLET MONTGOMERY	PAN AMERICAN PETROLEUM CORPORATION	1/19/1971	1571725	CO	WELD
0512312510	76285	PHELPS 8-18	KERR-MCGEE OIL AND GAS ONSHORE LP	4N	66W	18	CO-000012427	001	EATON CATTLE COMPANY	NORDIC PETROLEUMS INC	8/5/1982	1899985	CO	WELD
							CO-000012427	002	GREENHEAD LAND & CATTLE CO	NORDIC PETROLEUMS INC	8/13/1982	1901879	CO	WELD
							CO-000012427	004	MICHAEL P RYAN JR AND MARY T RYAN	NORDIC PETROLEUMS INC	8/4/1982	1904956	CO	WELD
0512320427	75535	HSR-SHARKEY 11-26	KERR-MCGEE OIL AND GAS ONSHORE LP	4N	67W	26	CO-000015781		ANADARKO E&P COMPANY LP ET AL	KERR-MCGEE OIL & GAS ONSHORE LP	7/1/2001	3601257	CO	WELD
							CO-000010459	001	HELEN MARIE PURSE WOLFSON / JOHNSON	T S PACE	4/7/1970	1549946	CO	WELD
							CO-000010459	002	DBA SCOTTDALE RANCH	T S PACE	4/7/1970	1554837	CO	WELD
0512320426	75536	HSR-SHARKEY 14-26	KERR-MCGEE OIL AND GAS ONSHORE LP	4N	67W	26	CO-000010459	001	HELEN MARIE PURSE WOLFSON / JOHNSON	T S PACE	4/7/1970	1549946	CO	WELD
							CO-000010459	002	DBA SCOTTDALE RANCH	T S PACE	4/7/1970	1554837	CO	WELD

API No.	APC Well ID	Well Name	Operator	Twshp	Range	Sec	Assoc. Lease No.	Suffix	Lessor	Original Lessee	Effective Date	Reception No.	State	County
0512324654	93211	PLATTE 19-26	KERR-MCGEE OIL AND GAS ONSHORE LP	4N	67W	26	CO-000015513		UNION PACIFIC RAILROAD COMPANY	KERR-MCGEE OIL & GAS ONSHORE LP	11/1/2006	3442282	CO	WELD
							CO-000015781		ANADARKO E&P COMPANY LP ET AL	KERR-MCGEE OIL & GAS ONSHORE LP	7/1/2001	3601257	CO	WELD
							CO-000010459	001	HELEN MARIE PURSE	T S PACE	4/7/1970	1549946	CO	WELD
							CO-000016038		ANADARKO E & P COMPANY LP ET AL	KERR-MCGEE OIL AND GAS ONSHORE LP	10/1/2008	3759924	CO	WELD
0512324859	93142	PLATTE 23-26	KERR-MCGEE OIL AND GAS ONSHORE LP	4N	67W	26	CO-000015997	001	ETHEL V REDIESS AND HERMAN H REDIESS	AEON ENERGY CO	11/5/1981	1876290	CO	WELD
							CO-000015997	002	HARRY M ANDREWS AND DORA F ANDREWS	AEON ENERGY CO	11/5/1981	1876289	CO	WELD
							CO-000015781		ANADARKO E&P COMPANY LP ET AL	KERR-MCGEE OIL & GAS ONSHORE LP	7/1/2001	3601257	CO	WELD
							CO-000010459	001	HELEN MARIE PURSE	T S PACE	4/7/1970	1549946	CO	WELD
							CO-000010459	002	WOLFSON / JOHNSON DBA SCOTTDAL RANCH	T S PACE	4/7/1970	1554837	CO	WELD
							CO-000015513		UNION PACIFIC RAILROAD COMPANY	KERR-MCGEE OIL & GAS ONSHORE LP	11/1/2006	3442282	CO	WELD