

Assignment for Anadarko Assets in “Noble Limited Depths Area”

ASSIGNMENT, BILL OF SALE AND CONVEYANCE

STATE OF COLORADO §
 §
COUNTY OF WELD §

This ASSIGNMENT, BILL OF SALE AND CONVEYANCE (this “**Assignment**”) dated October 18 2013, but made to be effective as of January 1, 2013 at 12:01 a.m. local time where the Assets (as defined below) are located (the “**Effective Time**”), is from **ANADARKO PETROLEUM CORPORATION**, a Delaware corporation, **ANADARKO E&P ONSHORE LLC**, a Delaware limited liability company, and **KERR-MCGEE OIL & GAS ONSHORE LP**, a Delaware limited partnership, each with an office at 1099 18th Street, Suite 1800, Denver, Colorado 80202 (collectively, the “**Assignors**”), to **NOBLE ENERGY, INC.**, a Delaware corporation, with an office at 1625 Broadway, Suite 2200, Denver, Colorado 80202 (the “**Assignee**”). The Assignors, on the one hand and the Assignee, on the other are at times referred to herein individually as a “**Party**” and collectively as the “**Parties.**” Capitalized terms used herein but not otherwise defined shall have the meanings given such terms in the Asset Exchange Agreement by and between the Assignors, Anadarko Land Corp., the Assignee and Noble Energy WyCo, LLC, dated October 18, 2013 (the “**Exchange Agreement**”).

ARTICLE I

ASSIGNMENT OF ASSETS

SECTION 1.01 *Assignment of Assets.* FOR AND IN CONSIDERATION of good and valuable consideration, the receipt and full sufficiency of which are hereby acknowledged, the Assignors do, subject to the reservations set forth in this Assignment, hereby GRANT, BARGAIN, SELL, CONVEY, TRANSFER, ASSIGN, SET OVER and DELIVER to the Assignee all of the Assignors' right, title and interest (real, personal, mixed, contractual or otherwise) in, to, under or derived from the following (but excepting and excluding, in all such instances, the Anadarko Excluded Assets described in Section 1.03 of this Assignment) (collectively, the "**Assets**"):

(a) The oil and gas leases specifically described in Exhibit A insofar as such leases cover and relate to the lands inside the area described on Exhibit B (the “**Noble Limited Depths Area**”), as to the subsurface depths described on Exhibit C (the “**Target Interval**”) only, and all other oil and gas leases, insofar and only insofar as such leases cover lands inside the Noble Limited Depths Area, as to the Target Interval only, together with all Hydrocarbons produced therefrom after the Effective Time (the “**Anadarko Limited Depths Area Leases**”).

(b) (i) All oil and gas wells, whether producing, operating, shut-in, or permanently or temporarily abandoned, located inside the Noble Limited Depths Area (including without limitation the wells described in Exhibit D-1), completed within the Target Interval, together with all Hydrocarbons produced therefrom after the Effective Time (the “**Anadarko Target Interval Wells**”);

(ii) All producing or temporarily shut-in oil and gas wells that are located within the Noble Limited Depths Area and that are completed as vertical wells in depths above or below the Target Interval (i.e., wells drilled vertically or directionally that are not completed as horizontal wells), including without limitation the wells described in Exhibit D-2, together with all Hydrocarbons produced therefrom after the Effective Time, insofar and only insofar as such Hydrocarbons are produced from those formations in which the applicable well is currently completed (as identified on Exhibit D-2 with respect to such well).

(c) The Wellbore Rights under the oil and gas leases described in Exhibit A or Exhibit E, insofar and only insofar as such leases cover the lands specifically described therein

and cover lands within the Spacing Unit, limited to the depths covered by such Spacing Unit, for any Anadarko Target Interval Well or any well described in Section 1.01(b)(ii) of this Assignment (the “**Assigned Special Boundary Wells Wellbore Rights**”);

(d) All equipment, machinery, improvements, fixtures, and other real, personal and mixed property, operational and nonoperational, known or unknown, located on the Anadarko Limited Depths Area Leases or on any oil and gas lease held by the Assignors (or on other leases or lands with which any Anadarko Limited Depths Area Lease may have been pooled, communitized or unitized) to the extent inside the Noble Limited Depths Area (or on other leases or lands with which any Anadarko Limited Depths Area Lease may have been pooled, communitized or unitized) and used or held for use solely in connection with the Anadarko Limited Depths Area Leases, the Anadarko Target Interval Wells, or the wells described in Section 1.01(b)(ii) of this Assignment, including well equipment, casing, rods, tanks, boilers, buildings, tubing, pumps, motors, fixtures, machinery and other items used solely in the operation or maintenance thereof;

(e) To the extent assignable, all surface leases, permits, rights-of-way, licenses, easements and other surface rights agreements used or held in connection with the exploration and production of Hydrocarbons insofar and only insofar as they relate to the Anadarko Limited Depths Area Leases, including those set forth on Exhibit F (the “**Anadarko Surface Agreements**”);

(f) All existing and effective unitization agreements, pooling agreements, communitization agreements, unit operating agreements, and forced pooling or other orders, insofar as they relate to the Anadarko Limited Depths Area Leases; and

(g) All Applicable Contracts, insofar as they relate to the properties and interests described in Sections 1.01(a) through 1.01(f) of this Assignment (the contracts and instruments described in Sections 1.01(e), 1.01(f) and 1.01(g) of this Assignment are referred to as the “**Anadarko Contracts**”).

TO HAVE AND TO HOLD the Assets, together with all the rights, privileges, and appurtenances thereto, unto the Assignee and its successors and assigns forever, subject to the reservations, covenants, terms and conditions set forth herein.

SECTION 1.02 *Retained Rights and Obligations.* The execution and delivery of this Assignment by the Assignors, and the execution and acceptance of this Assignment by the Assignee, shall not operate to release or impair any surviving rights or obligations of the Assignors or the Assignee under the Exchange Agreement.

SECTION 1.03 *Anadarko Excluded Assets.* Notwithstanding anything to the contrary in this Assignment, the Assignors hereby **RESERVE, EXCEPT AND RETAIN** the Anadarko Excluded Assets, all of which are excluded from the Assets conveyed hereunder, and the Assignee shall have no interest in, to or under any Anadarko Excluded Asset. As used herein, the term “**Anadarko Excluded Assets**” means:

(a) all or any portion of the oil and gas leases described in Exhibit A or Exhibit E and all other oil and gas leases, in each case, that are not described in Section 1.01(a) or Section 1.01(c) of this Assignment;

(b) the Wellbore Rights associated with the wells in the oil and gas leases described in Exhibit A or Exhibit E and in all other oil and gas leases, insofar as such leases cover lands within the Spacing Unit, limited to the depths covered by such Spacing Unit, for the wells described in Exhibit G;

(c) the well described in Exhibit H, together with all Hydrocarbons produced therefrom, insofar and only insofar as such Hydrocarbons are produced from those formations in which such well is currently completed as identified on Exhibit H after the Effective Time, and the Wellbore Rights associated with such well in the oil and gas leases described in Exhibit A or Exhibit E and in all other oil and gas leases, insofar as such leases cover lands within the Spacing Unit, limited to the depths covered by such Spacing Unit, for the well described in Exhibit H;

(d) all mineral fee interests and all surface fee interests inside the Noble Limited Depths Area and all rights incident thereto; and all office leases, office buildings, and leases of parcels used as yards;

(e) all royalties, overriding royalties, net profits interests, production payments or similar payment rights upon, measured by or payable out of production, including any related accounting and reporting obligations, held by the Assignors in or under any lands, wherever situated, including the lands covered by the Anadarko Limited Depths Area Leases or other leases or lands with which the Anadarko Limited Depths Area Leases may have been pooled or unitized, whether located inside or outside of the Noble Limited Depths Area, and all royalties, overriding royalties, net profits interests, production payments or similar payment rights upon, measured by or payable out of production, including any related accounting and reporting obligations, under Anadarko Limited Depths Area Leases with respect to which the Assignors or one of their Affiliates is the lessor;

(f) any trade credits, accounts receivable or other income or revenues accruing or attributable to the Assets with respect to periods prior to the Effective Time;

(g) all production of Hydrocarbons from or attributable to the Assets with respect to periods prior to the Effective Time and all proceeds attributable thereto;

(h) any refund of, or credits or loss carry forwards with respect to (i) costs, Taxes or expenses borne by the Assignors or the Assignors' predecessors in title to the Assets attributable to periods prior to the Effective Time or for which the Assignors are otherwise responsible pursuant to this Assignment and the Exchange Agreement and (ii) any costs, Taxes or expenses attributable to the Anadarko Excluded Assets;

(i) any claims and causes of action of the Assignors arising under or with respect to any Anadarko Contracts that are attributable to periods of time prior to the Effective Time, including claims for adjustments or refunds, except to the extent included in the Assumed Obligations – Anadarko Assets, and any and all proceeds from the settlements of contract disputes with purchasers of Hydrocarbons from the Assets, including settlement of disputes, insofar as said proceeds are attributable to periods prior to the Effective Time;

(j) subject to the Limited Release and Settlement, the right to exercise any audit rights under operating agreements or other agreements or state Law relating to the Assets with respect to periods prior to the Effective Time;

(k) all rights and interests of the Assignors (i) under any policy or agreement of insurance or indemnity, (ii) under any bond or (iii) to any insurance or condemnation proceeds or awards arising, in each case, from acts, omissions or events, or damage to or destruction of property prior to the Effective Time;

(l) any claims and causes of action against Third Parties related to matters for which the Assignors indemnify the Assignee under Section 12.02 of the Exchange Agreement;

(m) all Cygnet, SCADA and similar communication and control equipment and facilities;

(n) all vehicles and other rolling stock;

(o) all information, communications and work-product covered by the attorney-client or attorney work-product privileges or other legal privilege, excluding title opinions;

(p) all seismic, geophysical, geochemical, and interpretative data and information related to the Assets or the Anadarko Excluded Assets, whether owned by the Assignors or licensed from Third Parties ("**Seismic Data**");

(q) (i) all corporate, financial, Tax and legal data and records of the Assignors that relate to the Assignors' business other than those directly related to the ownership and operation of the Assets, (ii) any data and records (other than Seismic Data) to the extent disclosure or transfer is prohibited or subjected to payment of a fee or other consideration and for which no consent to transfer has been received or for which the Assignee has not agreed in writing to pay

the fee or other consideration, as applicable, (iii) any data and records constituting or relating to the Anadarko Excluded Assets, and (iv) records and information that the Assignors reasonably consider proprietary or confidential (including employee information, internal valuation data, business plans, reserve reports, business studies, and transaction proposals and related correspondence);

(r) the Assignors' intellectual property, including proprietary computer software, computer software licensed from Third Parties, patents, pending patent applications, trade secrets, copyrights, names, marks and logos;

(s) the Assignors' right, title and interest in the Anadarko Surface Agreements and other easements, rights-of-way, licenses, permits, servitudes, surface leases, surface use agreements, and similar rights, obligations and interests, in each case, to the extent they are attributable and allocable to rights and interests retained by the Assignors;

(t) except suspense accounts paid to the Assignee pursuant to Section 11.05 of the Exchange Agreement, all deposits, cash, checks in process of collection, cash equivalents, accounts and notes receivable and other funds attributable to any periods prior to the Effective Time, and security or other deposits made with Third Parties prior to the Effective Time;

(u) all swap, futures, or derivative contracts backed by or related to the Assets or any other assets of the Assignors;

(v) any equipment, materials, spare parts, tools and other personal property that may have been previously used or is being held for use on the Anadarko Limited Depths Area Leases but that are presently stored or warehoused at an Assignor or Third Party site not located on the Assets;

(w) all reserve reports prepared by the Assignors or any of their consultants and all reserve reporting and classification information and supporting materials with respect to the Assignors' determination or reporting of its reserves;

(x) all (i) salt water disposal and injection wells and facilities owned by the Assignors, (ii) gathering lines and facilities and pipelines (whether or not used for Hydrocarbons produced from the Assets), (iii) equipment and other facilities owned by the Assignors located within the Noble Limited Depths Area that are not associated with or used in connection with the Assets and (iv) water wells and any assets associated with the Assignors' water distribution or handling systems located within the Noble Limited Depths Area;

(y) all rig and service contracts and all master service agreements that are not Anadarko Material Contracts;

(z) all agreements between the Assignors and any Affiliates of the Assignors, including any Hydrocarbon gathering, treatment, processing, storage, transportation or sales contracts (other than the Anadarko Material Contracts) and the agreements set forth on Schedule 7.08 of the Exchange Agreement;

(aa) the Assets identified on Exhibit I, which are subject to certain restrictions on assignment by the Assignors; and

(bb) the Anadarko Retained Flood Assets, which are identified on Exhibit J.

ARTICLE II SPECIAL WARRANTY AND DISCLAIMERS

SECTION 2.01 *Special Warranty of Title.* The Assignors hereby warrant and agree to defend Assignee against every Person whomsoever lawfully claiming or to claim an interest in any Anadarko Limited Depths Area Lease or any well described in Section 1.01(b) included in the Assets by, through or under Assignors, which claim, if successful, would constitute a Title Defect that causes Assignors not to have Defensible Title to such Anadarko Limited Depths Area Lease or such well described in Section 1.01(b).

SECTION 2.02 *Subrogation.* The Assignors hereby assign to the Assignee all rights, claims and causes of action under title warranties given or made by the Assignors' predecessors in interest with respect to the Assets, and the Assignee is specifically subrogated to all rights which the Assignors may have against such predecessors in interest with respect to the Assets, to the extent that the Assignors may legally transfer such rights and grant such subrogation.

SECTION 2.03 *Disclaimers of Warranties and Representations.*

(a) THE PARTIES AGREE THAT, TO THE EXTENT REQUIRED BY APPLICABLE LAW TO BE OPERATIVE, THE DISCLAIMERS OF WARRANTIES CONTAINED IN THIS SECTION 2.03 ARE "CONSPICUOUS" DISCLAIMERS FOR THE PURPOSES OF ANY APPLICABLE LAW, RULE OR ORDER. WITHOUT LIMITATION OF THE GENERALITY OF THE IMMEDIATELY PRECEDING SENTENCE, THE ASSIGNORS EXPRESSLY DISCLAIM AND NEGATE AS TO THE PERSONAL PROPERTY ASSIGNED HEREUNDER (I) ANY IMPLIED OR EXPRESS WARRANTY OF MERCHANTABILITY; (II) ANY IMPLIED OR EXPRESS WARRANTY OF FITNESS FOR A PARTICULAR PURPOSE; (III) ANY IMPLIED OR EXPRESS WARRANTY OF CONFORMITY TO MODELS OR SAMPLES OF MATERIALS; (IV) ANY RIGHTS OF THE ASSIGNEE UNDER APPLICABLE STATUTES TO CLAIM DIMINUTION OF CONSIDERATION; AND (V) ANY CLAIM BY THE ASSIGNEE FOR DAMAGES BECAUSE OF DEFECTS IN ANY PERSONAL PROPERTY INCLUDED WITHIN SUCH ASSETS, WHETHER KNOWN OR UNKNOWN, IT BEING EXPRESSLY UNDERSTOOD BY THE ASSIGNEE THAT THE PERSONAL PROPERTY ASSIGNED HEREUNDER IS IN EACH CASE BEING CONVEYED "AS IS," "WHERE IS," WITH ALL FAULTS AND IN ITS PRESENT CONDITION AND STATE OF REPAIR.

(b) EXCEPT AS AND TO THE EXTENT EXPRESSLY SET FORTH IN ARTICLE 7 OF THE EXCHANGE AGREEMENT OR THE SPECIAL WARRANTY OF TITLE SET FORTH IN THIS ASSIGNMENT, (A) THE ASSIGNORS MAKE NO, AND EXPRESSLY DISCLAIM ANY AND ALL, REPRESENTATIONS OR WARRANTIES, EXPRESS, STATUTORY OR IMPLIED, AND (B) THE ASSIGNORS EXPRESSLY DISCLAIM ALL LIABILITY AND RESPONSIBILITY FOR ANY STATEMENT OR INFORMATION MADE OR COMMUNICATED (ORALLY OR IN WRITING) TO THE ASSIGNEE OR ANY OF ITS AFFILIATES, EMPLOYEES, AGENTS, CONSULTANTS OR REPRESENTATIVES (INCLUDING ANY OPINION, INFORMATION OR ADVICE THAT MAY HAVE BEEN PROVIDED TO ASSIGNEE BY ANY PERSON).

(c) EXCEPT AS AND TO THE EXTENT EXPRESSLY SET FORTH IN ARTICLE 7 OF THE EXCHANGE AGREEMENT OR IN THIS ASSIGNMENT, WITHOUT LIMITING THE GENERALITY OF CLAUSE (b) ABOVE, THE ASSIGNORS MAKE NO AND EXPRESSLY DISCLAIMS ANY REPRESENTATION OR WARRANTY, EXPRESS, STATUTORY OR IMPLIED, ORAL OR WRITTEN, AS TO (i) TITLE TO ANY OF THE ASSETS, (ii) THE CONTENTS, CHARACTER OR NATURE OF ANY REPORT OF ANY PETROLEUM ENGINEERING CONSULTANT, OR ANY GEOLOGICAL OR SEISMIC DATA OR INTERPRETATION, RELATING TO THE ASSETS, (iii) THE QUANTITY, QUALITY OR RECOVERABILITY OF HYDROCARBONS IN OR FROM THE ASSETS, (iv) ANY ESTIMATES OF THE VALUE OF THE ASSETS OR FUTURE REVENUES GENERATED BY THE ASSETS, (v) THE PRODUCTION OF PETROLEUM SUBSTANCES FROM THE ASSETS OR WHETHER PRODUCTION HAS BEEN CONTINUOUS OR IN PAYING QUANTITIES, (vi) THE MAINTENANCE, REPAIR, CONDITION, QUALITY, SUITABILITY, DESIGN OR MARKETABILITY OF THE ASSETS, (vii) THE CONTENT, CHARACTER OR NATURE OF ANY INFORMATION MEMORANDUM, REPORTS, BROCHURES, CHARTS OR STATEMENTS (INCLUDING FINANCIAL STATEMENTS) PREPARED BY THE ASSIGNORS OR THIRD PARTIES WITH RESPECT TO THE ASSETS, (viii) ANY OTHER MATERIALS OR INFORMATION THAT MAY HAVE BEEN MADE AVAILABLE OR COMMUNICATED TO THE ASSIGNEE IN CONNECTION WITH THE TRANSACTIONS CONTEMPLATED BY THE EXCHANGE AGREEMENT OR ANY DISCUSSION OR PRESENTATION RELATING THERETO, OR (ix) ANY IMPLIED OR EXPRESS WARRANTY OF

FREEDOM FROM PATENT OR TRADEMARK INFRINGEMENT. THE ASSIGNORS EXPRESSLY DISCLAIM ANY REPRESENTATION OR WARRANTY AS TO WHETHER ANY ASSET, OR THE PRODUCTION THEREFROM, IS DEDICATED FOR GATHERING, PROCESSING OR PURCHASING TO DCP MIDSTREAM LLC, OR ITS AFFILIATES OR PREDECESSORS OR SUCCESSORS IN INTEREST UNDER ANY ANADARKO CONTRACT.

(d) EXCEPT AS AND TO THE EXTENT EXPRESSLY SET FORTH IN SECTION 7.06 OF THE EXCHANGE AGREEMENT, THE ASSIGNORS HAVE NOT AND WILL NOT MAKE, AND EXPRESSLY DISCLAIM, ANY REPRESENTATION OR WARRANTY REGARDING ANY MATTER OR CIRCUMSTANCE RELATING TO ENVIRONMENTAL LAWS, ENVIRONMENTAL LIABILITIES, THE RELEASE OF HAZARDOUS SUBSTANCES, HYDROCARBONS OR NORM INTO THE ENVIRONMENT OR THE PROTECTION OF HUMAN HEALTH, SAFETY, NATURAL RESOURCES OR THE ENVIRONMENT, OR ANY OTHER ENVIRONMENTAL CONDITION OF THE ASSETS, AND NOTHING IN THIS ASSIGNMENT OR OTHERWISE SHALL BE CONSTRUED AS SUCH A REPRESENTATION OR WARRANTY, AND THE ASSIGNEE SHALL BE DEEMED TO BE TAKING THE ASSETS "AS IS" AND "WHERE IS" FOR PURPOSES OF THEIR ENVIRONMENTAL CONDITION.

ARTICLE III MISCELLANEOUS

SECTION 3.01 *Defined Terms.* When used in this Assignment, the following terms have the respective meanings set forth in this Section 3.01:

(a) **"Hydrocarbons"** means all oil, gas, natural gas liquids and other hydrocarbons and products produced in association therewith.

(b) **"Spacing Unit"** has the meaning defined by state-wide or field-wide, as applicable, rules or orders of the Colorado Oil and Gas Conservation Commission.

(c) **"Wellbore Rights"** means the leasehold rights in all leases within the Spacing Unit for an Anadarko Target Interval Well or a well described in Section 1.01(b)(ii) of this Assignment, insofar and only insofar as such leasehold rights entitle the owner thereof to Hydrocarbons produced from such well and to conduct and participate in operations with respect to such well and to any pooling rights associated therewith.

SECTION 3.02 *Assignment Subject to Exchange Agreement.* This Assignment is executed and delivered pursuant to the terms of Exchange Agreement and is specifically made subject to the terms, conditions, and covenants contained therein, a copy of which can be obtained from the Assignee at the above referenced address. The terms and conditions of the Exchange Agreement are incorporated herein by reference, and in the event of a conflict between the provisions of the Exchange Agreement and this Assignment, the provisions of the Exchange Agreement shall control. The Assignee, subject in each case to the terms of the Exchange Agreement, assumes and agrees to fulfill, perform pay and discharge (or cause to be fulfilled, performed paid or discharged) all of the Assumed Obligations – Anadarko Assets. The provisions of the Exchange Agreement, and any other agreements, certificates or instruments executed or delivered in connection therewith, shall not be deemed to have merged into this Assignment and shall survive the execution and delivery of this Assignment according to their terms.

SECTION 3.03 *Governing Law.* THIS ASSIGNMENT AND THE LEGAL RELATIONS BETWEEN THE PARTIES SHALL BE GOVERNED BY AND CONSTRUED IN ACCORDANCE WITH THE LAWS OF THE STATE OF COLORADO WITHOUT REGARD TO PRINCIPLES OF CONFLICTS OF LAW WHICH WOULD PERMIT OR REQUIRE THE APPLICATION OF THE LAWS OF ANOTHER JURISDICTION. ANY CLAIM, COUNTERCLAIM, DEMAND, CAUSE OF ACTION, DISPUTE, OR ANY OTHER CONTROVERSY ARISING OUT OF OR RELATING IN ANY WAY TO THIS ASSIGNMENT OR TO THE SUBJECT MATTER

OF THIS ASSIGNMENT OR TO ANY RELATIONSHIP CREATED HEREBY SHALL BE RESOLVED PURSUANT TO SECTION 13.11 OF THE EXCHANGE AGREEMENT.

SECTION 3.04 *Further Assurances.* The Assignors and the Assignee agree that, from time to time, each of them will execute, acknowledge and deliver all such further instruments of conveyance and transfer and take such other actions as may be reasonably requested by the other Parties for carrying out the purposes of the transactions contemplated by this Assignment.

SECTION 3.05 *Compliance with Laws.* This Assignment is made subject to all applicable Laws that are promulgated, issued or enacted by a Governmental Authority having jurisdiction.

SECTION 3.06 *Successors and Assigns.* This Assignment shall be binding upon, and shall inure to the benefit of, the Parties and their respective successors and assigns, and the terms, covenants and conditions of this Assignment are covenants running with the land and with each subsequent transfer or assignment of the Assets or any part thereof, and in the event that the Assignee conveys all or a part of the Assets, the Assignee shall remain liable to the Assignors for the Assignee's indemnification obligations hereunder and under the Exchange Agreement notwithstanding any such assignment.

SECTION 3.07 *Governmental Authority Forms of Assignment.* Separate assignments of the Anadarko Limited Depths Leases may be executed on officially approved forms by the Assignors to the Assignee in sufficient counterparts to satisfy applicable statutory and regulatory requirements. Those assignments shall be deemed to contain all of the exceptions, reservations, rights, titles, powers and privileges, covenants and warranties set forth herein as fully as though they were set forth in each such assignment. The interests conveyed by such separate assignments are the same, and not in addition to, the interests conveyed herein.

SECTION 3.08 *Exhibits.* Reference is made to the Exhibits attached hereto and made a part hereof for all purposes. References in such Exhibits to instruments on file in the public records are made for all purposes.

SECTION 3.09 *Counterparts.* This Assignment may be executed in any number of counterparts, each of which shall be deemed an original instrument, but all of which together shall constitute but one and the same instrument. To facilitate recordation or filing of this Assignment, each counterpart filed with a county or state agency or office may contain only those portions of the Exhibits to this Assignment that describe property under the jurisdiction of that agency or office. Complete copies of this Assignment containing the entire Exhibits have been retained by the Assignors and the Assignee.

[Signature Pages Follow]

IN WITNESS WHEREOF, this Assignment is executed as of the dates of the acknowledgments below but shall be effective for all purposes as of the Effective Time.

ASSIGNORS:

ANADARKO PETROLEUM CORPORATION

By: [Signature] ^{MS}
Michael A. Nixon
Attorney-in-Fact

ACKNOWLEDGEMENT

State of Colorado }
County of Denver }


The foregoing instrument was acknowledged before me this 18th day of October, 2013, by Michael A. Nixon as Attorney-in-Fact of Anadarko Petroleum Corporation, a Delaware corporation, on behalf of the corporation.

[Signature]
Notary Public

Printed Name: WENDY E. CASADY

Commission No. 1998401894

My commission expires: January 29, 2014



ANADARKO E&P ONSHORE LLC

By: [Signature]
Michael A. Nixon
Attorney-in-Fact

ACKNOWLEDGEMENT

State of Colorado }
County of Denver }


The foregoing instrument was acknowledged before me this 18th day of October, 2013, by Michael A. Nixon as Attorney-in-Fact of Anadarko E&P Onshore LLC, a Delaware limited liability company, on behalf of the company.

[Signature]
Notary Public

Printed Name: WENDY E. CASADY

Commission No. 1998401894

My commission expires: January 29, 2014



My Commission Expires Jan. 29, 2014

KERR-MCGEE OIL & GAS ONSHORE LP

By: _____

Michael A. Nixon
Attorney-in-Fact

M-N

ACKNOWLEDGEMENT

State of Colorado

}

County of Denver

}

The foregoing instrument was acknowledged before me this 18th day of October, 2013, by Michael A. Nixon as Attorney-in-Fact of Kerr-McGee Oil & Gas Onshore LP, a Delaware limited partnership, on behalf of the limited partnership.


Wendy E. Casady

Notary Public

Printed Name: *Wendy E. Casady*

Commission No. *1998460894*

My commission expires: *January 29, 2014*



My Commission Expires Jan. 29, 2014

ASSIGNEE:

NOBLE ENERGY, INC.

By: Shawn E. Conner
Name: Shawn E. Conner
Title: Vice President

ACKNOWLEDGEMENT

State of Colorado }
 }
County of Denver }

The foregoing instrument was acknowledged before me this 18th day of October, 2013, by Shawn E. Conner as Vice President of Noble Energy, Inc., a Delaware corporation, on behalf of the corporation.

Cynthia L. Jackson
Notary Public
Printed Name: Cynthia L. Jackson

Commission No. 19944006258

My commission expires: April 15, 2014




Exhibit A

To that Assignment, Bill of Sale and Conveyance from
Anadarko Petroleum Corporation, Anadarko E&P Onshore LLC,
and Kerr-McGee Oil & Gas Onshore LP
to
Noble Energy, Inc.

Anadarko Limited Depths Area Leases

Lease Number	Suffix	Lessor	Original Lessee	Effective Date	Expiration Date	Recording Date	Reception #	State	County	Twsp	Range	Sec
CO-000007179		USA COC-028428	AMOCO PRODUCTION CO	1/1/1975	1/1/1995	11/13/1979	1809098	CO	WELD	4N	66W	12
CO-000010292	001	NORMAN A & MARGUERITE E MOSER	T S PACE	4/1/1970	4/1/1975	4/21/1970	1545831	CO	WELD	3N	65W	26
CO-000010292	002	HERBERT A & EDNA RUTH HUSMAN	T S PACE	3/28/1970	3/28/1975	5/14/1970	1547182	CO	WELD	3N	65W	26
CO-000010292	002	HERBERT A & EDNA RUTH HUSMAN	T S PACE	3/28/1970	3/28/1975	5/14/1970	1547182	CO	WELD	3N	65W	22
CO-000010292	003	WAYNE C & ARVILLA J SARCHET	AMOCO PRODUCTION COMPANY	2/4/1975	4/12/1975	2/28/1975	1655118	CO	WELD	3N	65W	22
CO-000010292	017	ARVILLA J SARCHET	HS RESOURCES INC	2/4/1975	2/10/1994	2/24/1993	2322974	CO	WELD	3N	65W	22
CO-000010312		ANNA ULRICH	T S PACE	2/12/1970	2/12/1980	3/31/1970	1544543	CO	WELD	4N	65W	17
CO-000010318		DELBERT W SHABLE & MARY E SHABLE	T S PACE	2/11/1970	2/11/1980	3/9/1970	1543526	CO	WELD	4N	65W	20
CO-000010330		UNION PACIFIC RAILROAD COMPANY	PAN AMERICAN PETROLEUM CORPORATION	7/30/1970	7/30/1975	8/14/1970	1553082	CO	WELD	4N	65W	21
CO-000010330		UNION PACIFIC RAILROAD COMPANY	PAN AMERICAN PETROLEUM CORPORATION	7/30/1970	7/30/1975	8/14/1970	1553082	CO	WELD	4N	66W	23
CO-000010332		FARMERS RESERVOIR AND IRRIGATION COMPANY	T S PACE	4/7/1970	4/7/1975	5/21/1970	1547766	CO	WELD	3N	65W	22
CO-000010332		FARMERS RESERVOIR AND IRRIGATION COMPANY	T S PACE	4/7/1970	4/7/1975	5/21/1970	1547766	CO	WELD	3N	65W	14
CO-000010332		FARMERS RESERVOIR AND IRRIGATION COMPANY	T S PACE	4/7/1970	4/7/1975	5/21/1970	1547766	CO	WELD	3N	65W	10
CO-000010333	001	STEPHEN ROOT TRUST & BESSIE L ROOT TRUST	AMOCO PRODUCTION COMPANY	4/6/1975	4/6/1977	3/7/1975	1655596	CO	WELD	4N	65W	18
CO-000010333	002	EDNA KEENER & JAMES H KEENER	MARTIN J FREEDMAN	3/9/1976	3/9/1979	3/15/1976	1683401	CO	WELD	4N	65W	18
CO-000010333	003	ALICE MENTZ	MARTIN J FREEDMAN	3/9/1976	3/9/1979	3/25/1976	1684317	CO	WELD	4N	65W	18
CO-000010335		UNION PACIFIC RAILROAD COMPANY	PAN AMERICAN PETROLEUM CORPORATION	10/16/1970	10/16/1975	10/26/1970	1556608	CO	WELD	3N	65W	1
CO-000010335		UNION PACIFIC RAILROAD COMPANY	PAN AMERICAN PETROLEUM CORPORATION	10/16/1970	10/16/1975	10/26/1970	1556608	CO	WELD	3N	65W	15

Lease Number	Suffix	Lessor	Original Lessee	Effective Date	Expiration Date	Recording Date	Reception #	State	County	Twsp	Range	Sec
CO-000010335		UNION PACIFIC RAILROAD COMPANY	PAN AMERICAN PETROLEUM CORPORATION	10/16/1970	10/16/1975	10/26/1970	1556608	CO	WELD	3N	65W	11
CO-000010337		UNION PACIFIC RAILROAD COMPANY	PAN AMERICAN PETROLEUM CORPORATION	11/24/1970	11/24/1975	12/21/1970	1559258	CO	WELD	3N	65W	25
CO-000010337		UNION PACIFIC RAILROAD COMPANY	PAN AMERICAN PETROLEUM CORPORATION	11/24/1970	11/24/1975	12/21/1970	1559258	CO	WELD	3N	65W	35
CO-000010337		UNION PACIFIC RAILROAD COMPANY	PAN AMERICAN PETROLEUM CORPORATION	11/24/1970	11/24/1975	12/21/1970	1559258	CO	WELD	3N	65W	27
CO-000010337		UNION PACIFIC RAILROAD COMPANY	PAN AMERICAN PETROLEUM CORPORATION	11/24/1970	11/24/1975	12/21/1970	1559258	CO	WELD	3N	65W	23
CO-000010342		GOTTLIEB BOHLENDER	D L PERCELL	3/17/1970	3/17/1975	4/1/1970	1544671	CO	WELD	3N	65W	24
CO-000010343		HENRY D BOHLENDER ET AL	HAL A MCVEY	1/27/1970	1/27/1975	3/11/1970	1543718	CO	WELD	4N	65W	34
CO-000010343		HENRY D BOHLENDER ET AL	HAL A MCVEY	1/27/1970	1/27/1975	3/11/1970	1543718	CO	WELD	3N	65W	10
CO-000010345		BERTHA C LORENZ	AMOCO PRODUCTION COMPANY	12/20/1972	12/20/1977	1/16/1973	1605493	CO	WELD	4N	66W	23
CO-000010346		EDWARD HEMPLE ET UX	AMOCO PRODUCTION COMPANY	4/7/1975	4/7/1977	5/30/1974	1547765	CO	WELD	4N	65W	20
CO-000010348		THE BEEBE DRAW GUN CLUB	AMOCO PRODUCTION COMPANY	3/25/1975	3/25/1977	9/18/1974	1644993	CO	WELD	4N	65W	34
CO-000010349		USA COC-052545	AMOCO PRODUCTION COMPANY	3/1/1991	3/1/2011	2/3/2000	2747871	CO	WELD	4N	66W	23
CO-000010350		ALTA M AVERY	AMOCO PRODUCTION COMPANY	4/1/1975	4/1/1977	3/18/1975	1656229	CO	WELD	4N	65W	18
CO-000010351		HAROLD R CRAVEN & KATHERINE J CRAVEN	AMOCO PRODUCTION COMPANY	3/26/1975	3/26/1977	4/24/1975	1658879	CO	WELD	4N	65W	17
CO-000010354	001	IVA MAE SURRATT	AMOCO PRODUCTION COMPANY	8/3/1979	8/3/1980	9/5/1979	1802325	CO	WELD	4N	65W	20
CO-000010354	002	RICHARD L LENGEL	AMOCO PRODUCTION COMPANY	8/16/1979	8/16/1980	10/1/1979	1804896	CO	WELD	4N	65W	20
CO-000010354	003	JOHN V LENGEL	AMOCO PRODUCTION COMPANY	8/16/1979	8/16/1980	10/1/1979	1804897	CO	WELD	4N	65W	20
CO-000010354	004	ROBERT C LENGEL	AMOCO PRODUCTION COMPANY	8/16/1979	8/16/1980	10/1/1979	1804898	CO	WELD	4N	65W	20
CO-000010354	005	JANIS E CALHOUN	AMOCO PRODUCTION COMPANY	8/16/1979	8/16/1980	10/1/1979	1804899	CO	WELD	4N	65W	20
CO-000010354	006	T E MCCLINTOCK TRUST	W B MACY & PAUL M MERSHON JR	1/6/1976	5/6/1976	2/23/1976	1681797	CO	WELD	4N	65W	20
CO-000010356		UNION PACIFIC RAILROAD COMPANY	PAN AMERICAN PETROLEUM CORPORATION	11/25/1970	11/25/1975	12/29/1970	1559660	CO	WELD	4N	65W	25
CO-000010356		UNION PACIFIC RAILROAD COMPANY	PAN AMERICAN PETROLEUM CORPORATION	11/25/1970	11/25/1975	12/29/1970	1559660	CO	WELD	4N	65W	35
CO-000010356		UNION PACIFIC RAILROAD COMPANY	PAN AMERICAN PETROLEUM CORPORATION	11/25/1970	11/25/1975	12/29/1970	1559660	CO	WELD	3N	65W	3
CO-000010364		UNION PACIFIC RAILROAD COMPANY	PAN AMERICAN PETROLEUM CORPORATION	11/18/1970	11/18/1975	12/21/1970	1559256	CO	WELD	4N	67W	1

Lease Number	Suffix	Lessor	Original Lessee	Effective Date	Expiration Date	Recording Date	Reception #	State	County	Twsp	Range	Sec
CO-000010366		UNION PACIFIC RAILROAD COMPANY	PAN AMERICAN PETROLEUM CORPORATION	1/8/1971	1/8/1976	2/16/1971	1562223	CO	WELD	4N	66W	9
CO-000010366		UNION PACIFIC RAILROAD COMPANY	PAN AMERICAN PETROLEUM CORPORATION	1/8/1971	1/8/1976	2/16/1971	1562223	CO	WELD	4N	66W	5
CO-000010377	001	MARVIN J DINNER	AMOCO PRODUCTION COMPANY	6/18/1975	6/18/1977	7/22/1975	1665484	CO	WELD	4N	66W	12
CO-000010377	002	CARL & TABIA M STROMBERGER	ENERGY MINERALS CORPORATION	5/12/1970	5/12/1980	6/17/1970	1549348	CO	WELD	4N	66W	12
CO-000010378		CHAMPLIN PETROLEUM COMPANY	AMOCO PRODUCTION COMPANY	5/30/1975	5/30/1980	7/22/1975	1665477	CO	WELD	4N	66W	19
CO-000010390		EHRlich FEEDLOT INC	TS PACE	4/23/1970	4/23/1975	6/25/1970	1549952	CO	WELD	4N	67W	12
CO-000010414		CLARENCE A CARLSON ET UX	T S PACE	2/17/1970	2/17/1980	3/31/1970	1544538	CO	WELD	4N	66W	23
CO-000010415		TONY GUTFELDER	T S PACE	2/11/1970	2/11/1980	3/19/1970	1544059	CO	WELD	4N	66W	19
CO-000010419	001	BEN AND ESTHER P BERNHARDT	T S PACE	3/21/1970	3/21/1980	9/25/1970	1555212	CO	WELD	4N	66W	7
CO-000010419	001	BEN AND ESTHER P BERNHARDT	T S PACE	3/21/1970	3/21/1980	9/25/1970	1555212	CO	WELD	4N	67W	24
CO-000010419	001	BEN AND ESTHER P BERNHARDT	T S PACE	3/21/1970	3/21/1980	9/25/1970	1555212	CO	WELD	4N	66W	19
CO-000010419	002	E L AND VIOLET MONTGOMERY	PAN AMERICAN PETROLEUM CORPORATION	1/19/1971	1/19/1976	7/16/1971	1571725	CO	WELD	4N	66W	19
CO-000010448		THE LOWER LATHAM RESERVOIR COMPANY	T S PACE	4/1/1970	4/1/1975	9/25/1970	1555202	CO	WELD	4N	65W	5
CO-000010448		THE LOWER LATHAM RESERVOIR COMPANY	T S PACE	4/1/1970	4/1/1975	9/25/1970	1555202	CO	WELD	4N	65W	10
CO-000010450	001	DAN OSTER AND CLARA OSTER	T S PACE	3/30/1970	3/30/1975	9/25/1970	1555203	CO	WELD	4N	65W	10
CO-000010450	001	DAN OSTER AND CLARA OSTER	T S PACE	3/30/1970	3/30/1975	9/25/1970	1555203	CO	WELD	4N	65W	22
CO-000010450	001	DAN OSTER AND CLARA OSTER	T S PACE	3/30/1970	3/30/1975	9/25/1970	1555203	CO	WELD	4N	65W	22
CO-000010450	002	LLOYD M CARNEY	T S PACE	4/15/1970	4/15/1975	5/15/1970	1547359	CO	WELD	4N	65W	10
CO-000010457	001	FRANCIS G ARENS AND AMY D ARENS	AMOCO PRODUCTION COMPANY	7/17/1979	7/17/1984	5/7/1979	1789569	CO	WELD	4N	65W	23
CO-000010457	2	FRANCIS G ARENS AND AMY D ARENS	AMOCO PRODUCTION COMPANY	3/12/1979	3/30/1984	5/7/1979	1789570	CO	WELD	4N	65W	23
CO-000010457	003	FRED ARENS JR & ANNA M ARENS ET AL	W B MACEY & PAUL M MERSHON JR	2/3/1978	2/3/1983	2/3/1978	1743562	CO	WELD	4N	65W	23
CO-000010461		EATON CATTLE COMPANY	AMOCO PRODUCTION COMPANY	4/11/1972	4/11/1974	5/24/1972	1590171	CO	WELD	4N	66W	19
CO-000010484		FRANK BOULTER ET UX	T S PACE	2/3/1970	2/3/1980	3/9/1970	1543533	CO	WELD	4N	65W	14
CO-000010496		JACQUELEEN JEAN BRUCE ET AL	H&C COLTON COMPANY	5/1/1987	5/1/1988	4/27/1987	2097243	CO	WELD	4N	66W	10
CO-000010499	001	HAROLD T KING ET AL	AEON ENERGY CO	3/30/1982	3/30/1987	4/28/1982	1889980	CO	WELD	4N	66W	4
CO-000010499	002	ARTHUR P AND SUSAN GARCIA	AEON ENERGY CO	3/29/1982	3/29/1987	4/28/1982	1889981	CO	WELD	4N	66W	4
CO-000010500	001	GUY SHABLE INC	AEON ENERGY CO	9/14/1981	9/14/1986	11/6/1981	1874006	CO	WELD	4N	66W	4
CO-000010500	002	MARIE J SHABLE	AEON ENERGY CO	9/23/1981	9/23/1986	11/6/1981	1874005	CO	WELD	4N	66W	4
CO-000010500	003	ALVA L AND DONNA J SHABLE	ELK EXPLORATION INC	10/31/1986	1/31/1987	11/3/1986	2075651	CO	WELD	4N	66W	4
CO-000010500	004	GENEVIEVE M AND ELDON R YETTER	ELK EXPLORATION INC	9/30/1986	12/31/1987	9/16/1986	2069656	CO	WELD	4N	66W	4
CO-000010500	005	DELBERT W AND MARY ERMA SHABLE	ELK EXPLORATION INC	10/31/1986	1/31/1987	1/9/1986	2072754	CO	WELD	4N	66W	4

Lease Number	Suffix	Lessor	Original Lessee	Effective Date	Expiration Date	Recording Date	Reception #	State	County	Twsp	Range	Sec
CO-000010507		CARLOS HERNANDEZ ET AL	HS RESOURCES INC	11/12/1992	11/12/1993	12/2/1992	2312925	CO	WELD	4N	66W	23
CO-000010528		JOSE CERVANTES ET AL	HS RESOURCES INC	11/12/1992	11/12/1993	2/17/1993	2322051	CO	WELD	4N	66W	23
CO-000010566	001	MARY K SEELE TRUST	ELK EXPLORATION INC	6/27/1986	6/27/1988	7/31/1986	2062951	CO	WELD	4N	67W	11
CO-000010566	002	WALTER F SEELE	ELK EXPLORATION INC	6/27/1986	6/27/1988	7/16/1986	2061072	CO	WELD	4N	67W	11
CO-000010567	001	FRED AND SARAH BETZ	ELK EXPLORATION INC	6/27/1986	6/27/1988	7/16/1986	2061071	CO	WELD	4N	67W	14
CO-000010567	002	EDWARD AND IDA KNAUB	ELK EXPLORATION INC	7/16/1986	7/16/1988	7/16/1986	2061070	CO	WELD	4N	67W	14
CO-000010579		ALVIN ROTH ET UX	AMOCO PRODUCTION COMPANY	7/22/1977	7/22/1980	8/11/1977	1727174	CO	WELD	4N	66W	23
CO-000010580		ARTURO AND CIPRIANA IBARRA	AMOCO PRODUCTION COMPANY	7/22/1977	7/22/1980	8/11/1977	1727175	CO	WELD	4N	66W	23
CO-000010581		LILLIE M ECKHARDT	AMOCO PRODUCTION COMPANY	7/22/1977	7/22/1980	8/11/1977	1727177	CO	WELD	4N	66W	23
CO-000010582		ALVIN ROTH ET UX	AMOCO PRODUCTION COMPANY	7/22/1977	7/22/1980	8/16/1977	1727550	CO	WELD	4N	66W	23
CO-000010583		PATRESIO HERNANDEZ ET UX	AMOCO PRODUCTION COMPANY	7/22/1977	7/22/1980	11/10/1977	1735735	CO	WELD	4N	66W	23
CO-000010584		B L MONTGOMERY ET UX	AMOCO PRODUCTION COMPANY	12/14/1984	12/14/1985	4/29/1985	2007660	CO	WELD	4N	66W	23
CO-000010585		COLORADO DEPARTMENT OF TRANSPORTATION	HS RESOURCES INC	11/1/1992	11/1/1997	1/20/1993	2318853	CO	WELD	4N	66W	23
CO-000010612		HARRY D AND E JOYCE KINSMAN	ENERGY MINERALS CORPORATION	6/20/1970	6/20/1975	7/16/1970	1551404	CO	WELD	4N	65W	18
CO-000010620	001	OPAL J NOEL	M E THRASH	5/15/1970	5/15/1980	6/10/1970	1548870	CO	WELD	4N	65W	18
CO-000010620	002	LOUIS AND IDA DINNER	MARTIN J FREEDMAN	6/13/1975	6/13/1978	7/29/1975	1665952	CO	WELD	4N	65W	18
CO-000010730		CARL A AND VIRGINIA M JEPSEN	ENERGY MINERALS CORPORATION	6/15/1970	6/15/1980	7/29/1970	1552084	CO	WELD	4N	66W	13
CO-000010732	002	DWAYNE F & MARJORIE WESTON ET AL	AMOCO PRODUCTION COMPANY	5/22/1975	5/22/1977	6/23/1975	1663464	CO	WELD	4N	66W	13
CO-000010732	003	ROY C STEPP AND CAROL A STEPP	JOHN Q MOSES	7/26/1982	7/26/1987	9/3/1982	1902813	CO	WELD	4N	66W	13
CO-000010733		WILLIAM L AND BEVERLY J SCHAEFER	ENERGY MINERALS CORPORATION	5/12/1970	5/12/1980	6/10/1970	1548857	CO	WELD	4N	66W	13
CO-000010734		DELBERT E AND ROSALIE K WERTZ	M E THRASH	5/21/1970	5/21/1980	6/10/1970	1548875	CO	WELD	4N	66W	12
CO-000010735		BRYAN J AND ESTHER I WINSLOW	ENERGY MINERALS CORPORATION	5/12/1970	5/12/1980	6/10/1970	1548858	CO	WELD	4N	66W	12
CO-000010736	001	EDWARD J AND EILEEN FRITZLER H/W	ENERGY MINERALS CORPORATION	5/11/1970	5/11/1980	6/10/1970	1548856	CO	WELD	4N	66W	22
CO-000010736	002	ANGIE PEARSON GAS ETAL	GEN OIL INC	7/27/1973	7/26/1978	12/18/1973	1626791	CO	WELD	4N	66W	22
CO-000010738		MAXINE C AND CHARLES A BASS ET AL	ENERGY MINERALS CORPORATION	6/12/1970	6/12/1980	7/29/1970	1552081	CO	WELD	4N	66W	12
CO-000010807	001	ELLA MARIE HAYES AND NOEL VAN HAYES	ENERGY MINERALS CORPORATION	1/12/1982	1/12/1985	3/11/1982	1885306	CO	WELD	4N	66W	5
CO-000010807	002	ELLA SPOMER	ENERGY MINERALS CORPORATION	1/12/1982	1/12/1985	3/11/1982	1885307	CO	WELD	4N	66W	5
CO-000010807	003	SUSANNE STEPHENS AND JON T STEPHENS	ENERGY MINERALS CORPORATION	1/12/1982	1/12/1985	3/23/1982	1886407	CO	WELD	4N	66W	5
CO-000010840		HAROLD L AND MADELINE P DANIELS	NORDIC PETROLEUMS INC	2/17/1983	2/17/1987	3/15/1983	1920340	CO	WELD	4N	66W	5
CO-000010850		BROWN BILLY J & BROWN IRENE	ENERGY MINERALS CORPORATION	5/13/1970	5/13/1980	7/9/1970	1550973	CO	WELD	4N	66W	24
CO-000010862		FARMERS RESERVOIR AND IRRIGATION COMPANY	SNYDER OIL COMPANY	12/11/1991	12/11/1996	1/10/1992	2274777	CO	WELD	4N	65W	13
CO-000010876		ST CO 00/7237-S	CRA, INC.	2/25/1996	2/25/1997	1/31/1969	4/14/6080	CO	WELD	3N	65W	36
CO-000010903	001	WELD COUNTY LUMBER COMPANY	ROBERT L HAYNIE & LEN MAYER	3/16/1971	3/16/1976	3/24/1971	1564339	CO	WELD	3N	65W	24
CO-000010903	002	DICK NOLAN & V MACINE NOLAN	D KIRK TRACY	2/18/1970	2/18/1975	3/26/1970	1544389	CO	WELD	3N	65W	24

Lease Number	Suffix	Lessor	Original Lessee	Effective Date	Expiration Date	Recording Date	Reception #	State	County	Twsp	Range	Sec
CO-000010906	1	S L BURKE AND CLAUDIA BURKE	CHAMPLIN PETROLEUM COMPANY	9/25/1980	9/25/1983	2/23/1981	1850274	CO	WELD	4N	65W	15
CO-000010906	2	MARK R STEWART AND KATHERINE C STEWART	AMOCO PRODUCTION COMPANY	6/27/1979	6/27/1983	7/23/1979	1797609	CO	WELD	4N	65W	15
CO-000010906	3	ROGER G REEVE AND BILLY JEAN REEVE	AMOCO PRODUCTION COMPANY	6/27/1979	6/27/1983	7/23/1979	1797610	CO	WELD	4N	65W	15
CO-000010907		UNION PACIFIC RESOURCES COMPANY	FREEDOM ENERGY INC	8/6/1993	8/6/1994	11/17/1993	2360043	CO	WELD	3N	65W	13
CO-000010908		UNION PACIFIC RESOURCES COMPANY	FREEDOM ENERGY INC	10/6/1993	10/6/1994	3/9/1994	2377383	CO	WELD	3N	65W	13
CO-000010911		UNION PACIFIC RESOURCES COMPANY	FREEDOM ENERGY INC	1/28/1993	1/28/1994	7/14/1993	2341054	CO	WELD	3N	65W	25
CO-000010912		UNION PACIFIC RESOURCES COMPANY	FREEDOM ENERGY INC	4/4/1993	4/4/1994	7/14/1993	2341055	CO	WELD	3N	65W	25
CO-000010951		UNION PACIFIC RESOURCES COMPANY	SUNSHINE VALLEY PETROLEUM CORPORATION	1/12/1988	1/12/1989	1/14/1988	2127998	CO	WELD	4N	66W	13
CO-000010965		COLORADO STATE DEPARTMENT OF HIGHWAYS	GEN OIL INC	8/15/1973	8/15/1983	12/28/1973	1627339	CO	WELD	4N	66W	22
CO-000010973		CHAMPLIN PETROLEUM COMPANY	BASIN EXPLORATION INC	9/30/1985	9/29/1986	12/2/1985	2033920	CO	WELD	4N	66W	19
CO-000010981		GEORGE F & LYDA JOHNSON	T S PACE	2/11/1970	2/11/1980	3/19/1970	1544056	CO	WELD	4N	66W	20
CO-000010986		UNION PACIFIC RESOURCES COMPANY	BASIN EXPLORATION INC	3/4/1988	3/4/1989	3/25/1988	2135772	CO	WELD	4N	66W	23
CO-000010989		ROBERT M AND HELEN M JOHNSTON	PAN AMERICAN PETROLEUM CORP	12/9/1970	12/9/1975	1/27/1971	1561208	CO	WELD	4N	66W	19
CO-000010990	001	L GRACE CUSHMAN	PAN AMERICAN PETROLEUM CORP.	12/22/1970	12/22/1975	1/27/1971	1561212	CO	WELD	4N	66W	20
CO-000010990	002	VICTOR R AND CHARLOTTE T HILL	AMOCO PRODUCTION COMPANY	2/9/1971	2/9/1976	2/24/1971	1562798	CO	WELD	4N	66W	20
CO-000010991	001	LILLIE M ECKHARDT ESTATE	CENTENNIAL PETROLEUM INC	5/1/1982	5/1/1983	6/21/1982	1895211	CO	WELD	4N	66W	21
CO-000010991	002	RAYMOND L KISSLER & MILDRED R KISSLER	CENTENNIAL PETROLEUM INC	3/19/1982	3/19/1983	5/7/1982	1890931	CO	WELD	4N	66W	21
CO-000010991	003	FLORENCE C MILLER	CENTENNIAL PETROLEUM INC	4/19/1982	4/19/1983	6/21/1982	1895212	CO	WELD	4N	66W	21
CO-000010992		WESTERN MUTUAL DITCH COMPANY	CENTENNIAL PETROLEUM CO	9/7/1982	9/6/1983	9/13/1982	1903523	CO	WELD	4N	66W	21
CO-000010993		KISSLER, JAMES D & MARILEE	CENTENNIAL PETROLEUM INC	3/19/1982	3/19/1983	5/7/1982	1890933	CO	WELD	4N	66W	21
CO-000010999		DOLORES BUTTERFIELD	GEN OIL INC	11/7/1973	11/6/1978	12/3/1973	1625786	CO	WELD	4N	66W	22
CO-000011048		USA COC-028425	NIELSON ENTERPRISES INC	1/1/1975	12/31/1994		2230013	CO	WELD	4N	66W	22
CO-000011979	1	EDNA F JERKE	BUDDY BAKER	1/5/1980	1/5/1985	3/3/1980	1818476	CO	WELD	4N	65W	15
CO-000011979	2	ALICE M JERKE	DIAMOND HILL OIL & GAS CO	7/12/1983	1/5/1985	7/13/1983	1933395	CO	WELD	4N	65W	15
CO-000011979	3	ETHEL E FREDERIKSEN	DIAMOND HILL OIL & GAS CO	7/12/1983	1/5/1985	7/13/1983	1933396	CO	WELD	4N	65W	15
CO-000011979	3	ETHEL E FREDERIKSEN	DIAMOND HILL OIL & GAS CO	7/12/1983	1/5/1985	7/13/1983	1933396	CO	WELD	4N	65W	15
CO-000011980		SWINNEY, RICHARD M & ESSIE M.	BUDDY BAKER	5/13/1980	5/13/1985	3/11/1980	1819262	CO	WELD	4N	65W	15
CO-000011981	1	BOHLENDER ANGUS RANCH	BUDDY BAKER	4/8/1980	4/8/1984	5/29/1980	1826008	CO	WELD	4N	65W	22
CO-000011981	2	RUSSELL L MOSIER	BUDDY BAKER	4/24/1980	4/24/1984	5/29/1980	1826009	CO	WELD	4N	65W	22
CO-000011982		RICHARD E MILLER AND THOMAS L HOFFMAN	BARRETT ENERGY COMPANY	6/15/1984	6/15/1987	6/28/1984	1972195	CO	WELD	4N	65W	27
CO-000011982		RICHARD E MILLER AND THOMAS L HOFFMAN	BARRETT ENERGY COMPANY	6/15/1984	6/15/1987	6/28/1984	1972195	CO	WELD	4N	65W	27
CO-000011983	1	ESTHER DORIS BOHLENDER	BARRETT ENERGY COMPANY	5/3/1984	5/3/1985	6/11/1984	01970034	CO	WELD	4N	65W	27
CO-000011983	2	ROZELLA F HUMPHREYS	BARRETT ENERGY COMPANY	5/4/1984	5/4/1985	6/11/1994	01970032	CO	WELD	4N	65W	27

Lease Number	Suffix	Lessor	Original Lessee	Effective Date	Expiration Date	Recording Date	Reception #	State	County	Twsp	Range	Sec
CO-000011983	3	DONNA M WILLIAMS	BARRETT ENERGY COMPANY	5/4/1984	5/4/1985	6/11/1984	01970033	CO	WELD	4N	65W	27
CO-000011984	1	EVELYN E KNAUB	BARRETT ENERGY COMPANY	8/15/1984	8/15/1985	8/3/1984	01976401	CO	WELD	4N	65W	27
CO-000011984	2	MELVINA C CRAIG	BARRETT ENERGY COMPANY	8/15/1984	8/15/1985	8/29/1984	01979470	CO	WELD	4N	65W	27
CO-000011985		PAUL ANDERSON AND BETTY LOU ANDERSON	AMOCO PRODUCTION COMPANY	3/26/1979	3/26/1984	8/7/1979	1799138	CO	WELD	4N	65W	27
CO-000011986		DORIS BOHLENDER	BUDDY BAKER	3/5/1980	3/5/1985	5/9/1980	1824443	CO	WELD	4N	65W	27
CO-000011989		DAVID P STANLEY AND MARY ANN STANLEY	BASIN EXPLORATION INC	11/29/1994	11/29/1999	12/22/1994	2420156	CO	WELD	4N	65W	22
CO-000012196		CHAMPLIN PETROLEUM COMPANY	BASIN EXPLORATION INC	8/20/1986	8/20/1987	10/22/1986	2074217	CO	WELD	3N	65W	3
CO-000012202		UNION PACIFIC RESOURCES COMPANY	BASIN EXPLORATION INC	10/15/1988	10/15/1989	10/19/1988	2159082	CO	WELD	3N	65W	35
CO-000012258		UNION PACIFIC RESOURCES COMPANY	BASIN EXPLORATION INC	1/20/1988	1/20/1989	2/3/1988	2129838	CO	WELD	3N	65W	27
CO-000012260		UNION PACIFIC RESOURCES COMPANY	BASIN EXPLORATION INC	6/1/1988	6/1/1989	7/8/1988	2147408	CO	WELD	3N	65W	23
CO-000012267		UNION PACIFIC RESOURCES COMPANY	BASIN EXPLORATION INC	10/15/1988	10/15/1989	10/19/1988	2159078	CO	WELD	3N	65W	27
CO-000012270		UNION PACIFIC RESOURCES COMPANY	BASIN EXPLORATION INC	10/15/1988	10/15/1989	2/17/1989	2171238	CO	WELD	3N	65W	35
CO-000012272		UNION PACIFIC RESOURCES COMPANY	BASIN EXPLORATION INC	10/15/1988	10/15/1989	10/19/1988	2159081	CO	WELD	3N	65W	23
CO-000012294	001	FREDERICK W BETZ AND EVELYN I BETZ	AMOCO PRODUCTION COMPANY	6/25/1979	6/25/1982	8/7/1979	1799140	CO	WELD	4N	65W	4
CO-000012294	002	OLIVER KNAUB AND CLARA MARIE KNAUB	AMOCO PRODUCTION COMPANY	6/25/1979	6/25/1982	7/26/1979	1798036	CO	WELD	4N	65W	4
CO-000012309	001	HOWARD W BRECKON AND EVELYN P BRECKON	COLTON AND COLTON	12/1/1970	12/1/1977	12/23/1970	1559344	CO	WELD	4N	66W	15
CO-000012309	002	LLOYD L EWING AND DONNA M EWING	COLTON & COLTON	5/21/1971	5/21/1976	7/6/1971	1570994	CO	WELD	4N	66W	15
CO-000012310	001	FRANK A JR & BONNIE J ECKHARDT	COLTON AND COLTON	5/12/1970	5/12/1977	7/27/1970	1551976	CO	WELD	4N	66W	15
CO-000012310	002	EVA WINSLOW	COLTON AND COLTON	5/27/1970	5/27/1975	7/6/1970	1550556	CO	WELD	4N	66W	15
CO-00002322	3	GREAT WESTERN SUGAR COMPANY	GEN OIL INC	5/27/1976	5/27/1977	9/17/1976	1699253	CO	WELD	4N	66W	14
CO-000012315	001	LILLIE M ECKHARDT	COLTON & COLTON	5/12/1970	5/12/1977	6/1/1970	1548414	CO	WELD	4N	66W	14
CO-000012316		AUGUSTA H WYATT	COLTON AND COLTON	6/20/1970	6/20/1977	8/4/1970	1552372	CO	WELD	4N	66W	14
CO-000012317		MARY F EWING	COLTON & COLTON	6/17/1970	6/17/1977	7/27/1970	1551967	CO	WELD	4N	66W	14
CO-000012318	001	EDWARD GALE & CAROLYN R MCARTHUR	COLTON AND COLTON	6/17/1970	6/17/1975	8/7/1970	1552764	CO	WELD	4N	66W	14
CO-000012318	002	LAURA PUMPHREY	COLTON AND COLTON	7/28/1970	7/28/1975	8/24/1970	1553553	CO	WELD	4N	66W	14
CO-000012320		STEWART MARCUS R	GEN OIL INC	4/30/1976	4/30/1978	5/7/1976	1687923	CO	WELD	4N	66W	14
CO-000012321		USA COC-028432	VESSELS OIL & GAS COMPANY	1/1/1975	1/1/1995	1/23/2001	7/4/9623	CO	WELD	4N	66W	14
CO-000012322	001	LOUIS DINNER AND IDA DINNER	MARTIN J FREEDMAN	6/13/1975	6/13/1978	8/18/1975	1667414	CO	WELD	4N	66W	14
CO-000012322	002	LAURA PUMPHREY	GEN OIL INC	4/23/1976	4/23/1979	4/29/1976	1687182	CO	WELD	4N	66W	14
CO-000012323		USA COC-028429	NIELSON ENTERPRISES INC.	1/1/1975	1/1/1995	9/10/1993	2349839	CO	WELD	4N	66W	12
CO-000012324		MCCARTHY HUGH E	NIELSON ENTERPRISES INC	1/5/1979	1/5/1981	1/5/1979	1777850	CO	WELD	4N	66W	12
CO-000012325		USA COC-028431	NIELSON ENTERPRISES INC	1/1/1975	12/31/1994	1/23/2001	2820955	CO	WELD	4N	66W	14
CO-000012344		ROBERT V AND DORIS E SANDAU	NIELSON ENTERPRISES INC	6/5/1978	6/5/1980	6/21/1978	1757337	CO	WELD	4N	66W	12
CO-000012346		MELVIN C BLAKE	NIELSON ENTERPRISES INC	6/2/1978	6/2/1980	6/21/1978	1757336	CO	WELD	4N	66W	12

Lease Number	Suffix	Lessor	Original Lessee	Effective Date	Expiration Date	Recording Date	Reception #	State	County	Twsp	Range	Sec
CO-000012354	001	WYATT AUGUSTA H	NIELSON ENTERPRISES INC	6/20/1977	6/20/1980	5/9/1977	1718590	CO	WELD	4N	66W	10
CO-000012354	002	EWING LLOYD L AND DONNA M	NIELSON ENTERPRISES INC	6/20/1977	6/20/1980	5/9/1977	1718591	CO	WELD	4N	66W	10
CO-000012355		PAUL E AND ROSE MAXINE MEYERS	NIELSON ENTERPRISES INC	12/2/1977	12/2/1982	8/24/1977	1728255	CO	WELD	4N	66W	10
CO-000012356		KENNETH J HEADLEY AND NINA B HEADLEY	NIELSON ENTERPRISES INC	6/17/1977	3/17/1978	5/23/1977	1719846	CO	WELD	4N	66W	11
CO-000012357		WILLIAM H JR AND MARGARET J EWING	NIELSON ENTERPRISES INC	6/17/1977	3/17/1978	5/26/1977	1720209	CO	WELD	4N	66W	11
CO-000012358		ROBERT T AND MARDELLE L EWING	NIELSON ENTERPRISES INC	6/17/1977	3/17/1978	5/25/1977	1720036	CO	WELD	4N	66W	11
CO-000012359		MARIAN J SCHEIRMAN ET AL	NIELSON ENTERPRISES INC	10/20/1982	10/20/1983	11/9/1982	1908424	CO	WELD	4N	66W	11
CO-000012360		MILLER FEED LOTS INC	NIELSON ENTERPRISES INC	6/17/1977	3/17/1978	5/23/1977	1719847	CO	WELD	4N	66W	11
CO-000012422		UNION PACIFIC RESOURCES COMPANY	SUNSHINE VALLEY PETROLEUM CORPORATION	6/22/1987	6/22/1988	7/22/1987	2107936	CO	WELD	4N	66W	3
CO-000012427	001	EATON CATTLE COMPANY	NORDIC PETROLEUMS INC	8/5/1982	8/5/1987	8/9/1982	1899985	CO	WELD	4N	66W	18
CO-000012427	002	GREENHEAD LAND & CATTLE CO	NORDIC PETROLEUMS INC	8/13/1982	8/13/1987	8/26/1982	1901879	CO	WELD	4N	66W	18
CO-000012427	003	EHRlich FEED LOT INC	NORDIC PETROLEUMS INC	8/17/1982	8/17/1987	9/3/1982	1902842	CO	WELD	4N	66W	18
CO-000012427	004	MICHAEL P RYAN JR AND MARY T RYAN	NORDIC PETROLEUMS INC	8/4/1982	8/4/1987	9/28/1982	1904956	CO	WELD	4N	66W	18
CO-000012481	001	HARUKO KAWATA	AEON ENERGY CO	10/10/1981	10/10/1986	11/16/1981	1874612	CO	WELD	4N	66W	16
CO-000012481	002	LEONARD R AND MEREDITH J NICHOLLS	SUNSHINE VALLEY PETROLEUM CORP	9/22/1986	10/11/1986	9/29/1986	2071213	CO	WELD	4N	66W	16
CO-000012514		MONFORT FEED LOTS	THE COLTON COMPANY	8/10/1978	8/10/1981	8/23/1978	1764358	CO	WELD	4N	66W	10
CO-000012536		FARMER'S INDEPENDENT DITCH COMPANY	PRIMA OIL & GAS COMPANY	9/23/1992	9/23/1995	1/28/1996	2319710	CO	WELD	4N	66W	15
CO-000012864	004	HELEN W BOHLENDER	ENERGY OIL INCORPORATED	12/18/1981	12/18/1984	1/8/1982	1879458	CO	WELD	4N	65W	13
CO-000012869	001	WILSON G ELLIOT AND DOROTHY M ELLIOT	AEON ENERGY COMPANY	6/30/1981	6/30/1986	8/14/1981	1866279	CO	WELD	4N	65W	13
CO-000012869	001	WILSON G ELLIOT AND DOROTHY M ELLIOT	AEON ENERGY COMPANY	6/30/1981	6/30/1986	8/14/1981	1866279	CO	WELD	4N	65W	12
CO-000012869	002	MILLER FEED LOTS INCORPORATED	AEON ENERGY COMPANY	7/9/1981	7/9/1986	8/14/1981	1866278	CO	WELD	4N	65W	13
CO-000012869	003	TE MCCLINTOCK TRUST	AEON ENERGY COMPANY	5/16/1983	5/16/1986	9/6/1983	1939335	CO	WELD	4N	65W	12
CO-000012869	004	PLATTE VALLEY LAND COMPANY	FREEDOM ENERGY INCORPORATED	3/16/1990	3/16/1992	4/2/1990	02209541	CO	WELD	4N	65W	13
CO-000012869	005	JAMES R & MARTHA M BROWN	BARRETT ENERGY COMPANY	5/10/1984	5/10/1986	5/23/1984	1967907	CO	WELD	4N	65W	12
CO-000012869	006	ROBERT I & DIANA M HENRY	BARRETT ENERGY COMPANY	5/3/1984	5/3/1986	5/11/1984	1966561	CO	WELD	4N	65W	12
CO-000012869	007	EVELYN JAN EASTON ET AL	BARRETT ENERGY COMPANY	5/3/1984	11/3/1985	5/11/1984	1966563	CO	WELD	4N	65W	12
CO-000012869	008	IRENE M & GLENDON H TJARDES	BARRETT ENERGY COMPANY	5/3/1984	5/3/1986	5/11/1984	1966560	CO	WELD	4N	65W	12
CO-000012869	009	CHARLES W & DORIS M CUNNINGHAM	BARRETT ENERGY COMPANY	5/4/1984	5/4/1986	5/11/1984	1966564	CO	WELD	4N	65W	12
CO-000012869	010	ROGER ALLEN VIEFHAUS ET AL	BARRETT ENERGY COMPANY	5/17/1984	5/17/1986	5/23/1984	1967905	CO	WELD	4N	65W	12
CO-000012869	011	CHARLES W & EVELYN JAN EASTON	BARRETT ENERGY COMPANY	5/3/1984	11/3/1985	5/11/1984	1966562	CO	WELD	4N	65W	12
CO-000012869	012	ROGER ALLEN & DOROTHY D VIEFHAUS	BARRETT ENERGY COMPANY	5/17/1984	5/17/1986	5/23/1984	1967908	CO	WELD	4N	65W	12
CO-000012869	013	ROLLIN J MCALLISTER	BARRETT ENERGY COMPANY	5/3/1984	5/3/1986	5/11/1984	1966559	CO	WELD	4N	65W	12
CO-000012869	014	ORLANDO F & KAREN S CARPIO	BARRETT ENERGY COMPANY	5/8/1984	5/8/1986	7/25/1984	1975274	CO	WELD	4N	65W	12

Lease Number	Suffix	Lessor	Original Lessee	Effective Date	Expiration Date	Recording Date	Reception #	State	County	Twsp	Range	Sec
CO-000012869	015	CLETUS H & AGNES M SCHMERGE	BARRETT ENERGY COMPANY	5/9/1984	5/9/1986	6/11/1984	1970008	CO	WELD	4N	65W	12
CO-000012869	016	KENT P NELSON ET AL	BARRETT ENERGY COMPANY	5/17/1984	5/17/1986	6/19/1984	1970954	CO	WELD	4N	65W	12
CO-000012869	017	GARY W WOJCIESZAK	BARRETT ENERGY COMPANY	3/1/1986	3/1/1987	9/23/1986	2070468	CO	WELD	4N	65W	12
CO-000012869	18	WILLIAM D AND JUDITH A YOUNG	BARRETT ENERGY COMPANY	5/8/1984	5/8/1986	5/23/1984	1967906	CO	WELD	4N	65W	12
CO-000012870		FARMERS RESERVOIR AND IRRIGATION COMPANY	SNYDER OIL CORPORATION	10/15/1990	10/15/1992	10/19/1990	2230625	CO	WELD	4N	65W	12
CO-000012871		FARMERS RESERVOIR AND IRRIGATION COMPANY	BARRETT ENERGY COMPANY	4/2/1987	4/2/1997	4/23/1987	2096870	CO	WELD	4N	65W	12
CO-000012872		INEZ STEWART SEEBASS	COLORADO LAND SERVICES	12/10/1981	12/10/1982	12/23/1981	1877970	CO	WELD	4N	65W	5
CO-000012873		WELD COUNTY LUMBER COMPANY	RODNEY P CALVIN	4/22/1977	4/22/1982	5/13/1977	1719094	CO	WELD	4N	65W	5
CO-000012874		CARL A & VIRGINIA JEPSEN	BUDDY BAKER	2/5/1980	2/5/1985	3/11/1980	1819265	CO	WELD	3N	65W	2
CO-000012875	001	MICHAEL E & DEBRA L BONKIEWICZ	AEON ENERGY COMPANY	3/5/1981	3/5/1984	3/10/1981	1851809	CO	WELD	3N	65W	2
CO-000012875	002	LORRIN AND RUTH BARFOOT	AEON ENERGY COMPANY	3/2/1981	3/2/1984	3/10/1981	1851808	CO	WELD	3N	65W	2
CO-000012875	002	LORRIN AND RUTH BARFOOT	AEON ENERGY COMPANY	3/2/1981	3/2/1984	3/10/1981	1851808	CO	WELD	3N	65W	2
CO-000012875	003	MINNIE I MOORE	AEON ENERGY COMPANY	3/3/1981	3/3/1984	3/19/1981	1852672	CO	WELD	3N	65W	2
CO-000012876		THE FARMERS RESERVOIR & IRRIGATION	BARRETT ENERGY COMPANY	11/1/1987	11/1/1990	12/9/1987	2124162	CO	WELD	3N	65W	2
CO-000012877		FARMERS RESERVOIR AND IRRIGATION COMPANY	BARRETT ENERGY COMPANY	6/26/1990	6/26/1991	8/1/1990	2221793	CO	WELD	3N	65W	2
CO-000012919	1	LURA MAY LEWIS BARNARD	BASIN EXPLORATION INC	11/29/1994	11/29/1995	1/12/1995	2422694	CO	WELD	4N	65W	5
CO-000012922		OLIVER KNAUB AND CLARA M KNAUB	BASIN EXPLORATION INC	11/29/1994	11/29/1999	2/10/2000	2426248	CO	WELD	4N	65W	5
CO-000013240		PLATTE VALLEY IRRIGATION COMPANY	HS RESOURCES, INC.	11/12/1991	12/18/1998	3/5/1996	2479326	CO	WELD	4N	65W	21
CO-000013320		ANNA MARGARET KAMMERZELL	T S PACE	3/18/1970	3/18/1975	4/24/1970	1546128	CO	WELD	4N	66W	7
CO-000013647	010	LOUIS DINNER AND IDA DINNER	ROBERT L HAYNIE ET AL	4/19/1976	4/19/1977	4/27/1976	1686983	CO	WELD	4N	66W	13
CO-000013676		RONALD R EARHART AND MARTHA ELIZABETH EA	AMOCO PRODUCTION COMPANY KERR-MCGEE ROCKY MOUNTAIN	12/2/1975	12/2/1976	2/24/1976	1681924	CO	WELD	4N	66W	13
CO-000013736		FARMERS RESERVOIR AND IRRIGATION COMPANY	CORPORATION	7/17/1992	7/17/1997	6/28/2004	3193568	CO	WELD	4N	65W	20
CO-000013749		N M LOVE AND MARY A LOVE	AMOCO PRODUCTION COMPANY	7/16/1979	7/16/1980	8/7/1979	1799101	CO	WELD	4N	66W	11
CO-000013887		LOUIS DINNER AND IDA DINNER	ROBERT L HAYNIE AND LEN MAYER	3/16/1971	3/16/1976	4/5/1971	1565107	CO	WELD	4N	66W	13
CO-000014003		DARWIN D AND VIVIAN K BUXMAN	ELK EXPLORATION INC	10/19/1987	10/19/1997	10/26/1987	2118930	CO	WELD	4N	67W	14
CO-000014031		UNION PACIFIC RESOURCES COMPANY	UNITED STATES EXPLORATION INC	5/15/1998	5/15/2001	4/22/1999	2688654	CO	WELD	3N	65W	25
CO-000014122		PLATTE VALLEY IRRIGATION COMPANY	PRIMA OIL & GAS COMPANY	12/27/1988	12/27/1991	10/19/2006	2177279	CO	WELD	4N	65W	21
CO-000014123		CHAMPLIN PETROLEUM COMPANY	GOLDEN BUCKEYE PETROLEUM CORP	1/4/1986	1/4/1987	11/5/1986	2075932	CO	WELD	4N	65W	21
CO-000017447		KERR-MCGEE OIL & GAS ONSHORE LP	KERR-MCGEE OIL & GAS ONSHORE LP	9/19/2012	9/19/2015	10/8/2012	3879104	CO	WELD	4N	67W	13

Exhibit B

To that Assignment, Bill of Sale and Conveyance from
Anadarko Petroleum Corporation, Anadarko E&P Onshore LLC,
and Kerr-McGee Oil & Gas Onshore LP
to
Noble Energy, Inc.

Noble Limited Depths Area

Township 3 North - Range 65 West, 6th P.M.
Sections 1-3, 10-15, 22-27, 34-36

Township 4 North - Range 65 West, 6th P.M.
Sections 1-27, 34-36

Township 4 North - Range 66 West, 6th P.M.
Sections 1-24

Township 4 North - Range 67 West, 6th P.M.
Sections 1, 2, 11-14, 22-24

Exhibit C
Target Interval

All depths from the top of the geologic formation known as the Niobrara formation as found at 6,862 feet measured subsurface depth (6,725 true vertical depth) in the Erickson PC G15-27D well operated by Noble, API# 05-123-32913, State Plane Coordinates Lat: 40.32276 and Long: -104.64333, located in Township 4 North, Range 65 West, Section 10, to the base of geologic formation known as the Codell formation as found at 7,180 feet measured subsurface depth (7,043 true vertical depth) in the Erickson PC G15-27D well operated by Noble, API# 05-123-32913, State Plane Coordinates Lat: 40.32276 and Long: -104.64333, located in Township 4 North, Range 65 West, Section 10.

Exhibit D-1

To that Assignment, Bill of Sale and Conveyance from
Anadarko Petroleum Corporation, Anadarko E&P Onshore LLC,
and Kerr-McGee Oil & Gas Onshore LP
to
Noble Energy, Inc.

Anadarko Target Interval Wells

County	APC Well ID	Comp #	API	Well Name	Surface Location	Bottomhole Location	Well Status	Operator	Prod Formation
WELD	15619	01	512313363	COLLINS 1-1	1 3N 65W	1 3N 65W	PRODUCING	NOBLE ENERGY INC	NIOBRARA-CODELL
WELD	77069	02	0512310192	JEPSSEN 1	2 3N 65W	2 3N 65W	PRODUCING	KERR-MCGEE OIL AND GAS ONSHORE LP	NIOBRARA-CODELL
WELD	77070	01	0512310378	JEPSSEN 2	2 3N 65W	2 3N 65W	PRODUCING	KERR-MCGEE OIL AND GAS ONSHORE LP	NIOBRARA-CODELL
WELD	77064	01	0512311671	BONKIEWICZ 1	2 3N 65W	2 3N 65W	PRODUCING	KERR-MCGEE OIL AND GAS ONSHORE LP	NIOBRARA
WELD	76468	02	0512313169	GUN CLUB UPRR 41-3 1	3 3N 65W	3 3N 65W	PRODUCING	KERR-MCGEE OIL AND GAS ONSHORE LP	NIOBRARA-CODELL
WELD	76471	02	0512313233	MOSER UPRR 32-3 1	3 3N 65W	3 3N 65W	PRODUCING	KERR-MCGEE OIL AND GAS ONSHORE LP	NIOBRARA-CODELL
WELD	77071	02	0512313646	JEPSSEN 3	2 3N 65W	2 3N 65W	PRODUCING	KERR-MCGEE OIL AND GAS ONSHORE LP	NIOBRARA-CODELL
WELD	77072	01	0512313650	JEPSSEN 4	2 3N 65W	2 3N 65W	PRODUCING	KERR-MCGEE OIL AND GAS ONSHORE LP	NIOBRARA-CODELL
WELD	76979	01	0512313794	MOSER FARM UP31-27 1	27 3N 65W	27 3N 65W	PRODUCING	KERR-MCGEE OIL AND GAS ONSHORE LP	CODELL
WELD	76979	03	0512313794	MOSER FARM UP31-27 1	27 3N 65W	27 3N 65W	PREDRILL	KERR-MCGEE OIL AND GAS ONSHORE LP	NIOBRARA
WELD	76979	04	0512313794	MOSER FARM UP31-27 1	27 3N 65W	27 3N 65W	PREDRILL	KERR-MCGEE OIL AND GAS ONSHORE LP	NIOBRARA-CODELL
WELD	77034	02	0512314103	EACHUS UPRR 31-23 2	23 3N 65W	23 3N 65W	PRODUCING	KERR-MCGEE OIL AND GAS ONSHORE LP	NIOBRARA-CODELL
WELD	76980	01	0512314104	MOSER FARM UP42-27 3	27 3N 65W	27 3N 65W	PRODUCING	KERR-MCGEE OIL AND GAS ONSHORE LP	NIOBRARA-CODELL
WELD	77039	01	0512314219	FOSTER UPRR 42-35 2	35 3N 65W	35 3N 65W	PRODUCING	KERR-MCGEE OIL AND GAS ONSHORE LP	NIOBRARA-CODELL
WELD	76991	03	0512314393	UPRR 53 PAN AM O 1	27 3N 65W	27 3N 65W	PRODUCING	KERR-MCGEE OIL AND GAS ONSHORE LP	NIOBRARA-CODELL
WELD	77041	01	0512314395	UPRR 53 PAN AM UNIT P 1	35 3N 65W	35 3N 65W	PRODUCING	KERR-MCGEE OIL AND GAS ONSHORE LP	CODELL
WELD	77043	02	0512314608	UPRR 53 PAN AM T 2	25 3N 65W	25 3N 65W	PRODUCING	KERR-MCGEE OIL AND GAS ONSHORE LP	NIOBRARA-CODELL
WELD	77044	02	0512314613	UPRR 53 PAN AM V 1	23 3N 65W	23 3N 65W	PRODUCING	KERR-MCGEE OIL AND GAS ONSHORE LP	NIOBRARA-CODELL
WELD	76467	03	0512314725	GUN CLUB UPRR 31-3 2	3 3N 65W	3 3N 65W	PRODUCING	KERR-MCGEE OIL AND GAS ONSHORE LP	NIOBRARA-CODELL
WELD	76470	02	0512314726	MOSER UPRR 42-3 2	3 3N 65W	3 3N 65W	PRODUCING	KERR-MCGEE OIL AND GAS ONSHORE LP	NIOBRARA-CODELL
WELD	77002	03	0512315697	HSR-ASHLEY 15-23A	23 3N 65W	23 3N 65W	PRODUCING	KERR-MCGEE OIL AND GAS ONSHORE LP	NIOBRARA-CODELL
WELD	77001	02	0512315698	HSR-ALBERSTEIN 16-23	23 3N 65W	23 3N 65W	PRODUCING	KERR-MCGEE OIL AND GAS ONSHORE LP	NIOBRARA-CODELL
WELD	77019	02	0512315699	HSR-BENIRSCHKE 10-23	23 3N 65W	23 3N 65W	PRODUCING	KERR-MCGEE OIL AND GAS ONSHORE LP	NIOBRARA-CODELL

County	APC Well ID	Cmpl #	API	Well Name	Surface Location	Bottomhole Location	Well Status	Operator	Prod Formation
WELD	77006	01	0512315751	DEMEULES 9-22	22 3N 65W	22 3N 65W	PRODUCING	KERR-MCGEE OIL AND GAS ONSHORE LP	NIOBRARA-CODELL
WELD	77003	02	0512315752	BRUTSCHY 4-24	24 3N 65W	24 3N 65W	PRODUCING	KERR-MCGEE OIL AND GAS ONSHORE LP	NIOBRARA-CODELL
WELD	77004	02	0512315753	HSR-COHN 3-25	25 3N 65W	25 3N 65W	PRODUCING	KERR-MCGEE OIL AND GAS ONSHORE LP	NIOBRARA-CODELL
WELD	77005	01	0512315754	HSR-CROWE 6-25	25 3N 65W	25 3N 65W	PRODUCING	KERR-MCGEE OIL AND GAS ONSHORE LP	NIOBRARA-CODELL
WELD	77009	04	0512315880	DURYEA 16-22	22 3N 65W	22 3N 65W	PRODUCING	KERR-MCGEE OIL AND GAS ONSHORE LP	NIOBRARA-CODELL
WELD	77012	03	0512315881	GRASSHOPPER 9-23	23 3N 65W	23 3N 65W	PRODUCING	KERR-MCGEE OIL AND GAS ONSHORE LP	NIOBRARA-CODELL
WELD	77007	02	0512315918	DODGE 10-22	22 3N 65W	22 3N 65W	PRODUCING	KERR-MCGEE OIL AND GAS ONSHORE LP	NIOBRARA-CODELL
WELD	77035	01	0512316113	EACHUS UPRR 32-23 1	23 3N 65W	23 3N 65W	PRODUCING	KERR-MCGEE OIL AND GAS ONSHORE LP	NIOBRARA-CODELL
WELD	77010	03	0512316178	EPSTEIN 5-24	24 3N 65W	24 3N 65W	PRODUCING	KERR-MCGEE OIL AND GAS ONSHORE LP	NIOBRARA-CODELL
WELD	77054	03	0512316246	HSR-GULICK 15-11	11 3N 65W	11 3N 65W	PRODUCING	KERR-MCGEE OIL AND GAS ONSHORE LP	NIOBRARA-CODELL
WELD	77011	04	0512316277	HSR-FRUMAN 6-23	23 3N 65W	23 3N 65W	PRODUCING	KERR-MCGEE OIL AND GAS ONSHORE LP	NIOBRARA-CODELL
WELD	76540	03	0512316336	HSR-HAAS 5-15	15 3N 65W	15 3N 65W	PRODUCING	KERR-MCGEE OIL AND GAS ONSHORE LP	NIOBRARA-CODELL
WELD	77013	03	0512316384	HSR-REGALIA 5-26	26 3N 65W	26 3N 65W	PRODUCING	KERR-MCGEE OIL AND GAS ONSHORE LP	NIOBRARA-CODELL
WELD	77014	04	0512316431	HSR-THORSON 9-27	27 3N 65W	27 3N 65W	PRODUCING	KERR-MCGEE OIL AND GAS ONSHORE LP	NIOBRARA-CODELL
WELD	76964	02	0512316728	MOORE UPRC H 25-1	25 3N 65W	25 3N 65W	PRODUCING	KERR-MCGEE OIL AND GAS ONSHORE LP	NIOBRARA-CODELL
WELD	77055	02	0512316772	HSR-HARTMAN 4-1	1 3N 65W	1 3N 65W	PRODUCING	KERR-MCGEE OIL AND GAS ONSHORE LP	NIOBRARA-CODELL
WELD	77057	01	0512316773	HSR-KOSKELA 5-1	1 3N 65W	1 3N 65W	PRODUCING	KERR-MCGEE OIL AND GAS ONSHORE LP	NIOBRARA-CODELL
WELD	77058	01	0512316774	HSR-LAURICE 6-1	1 3N 65W	1 3N 65W	PRODUCING	KERR-MCGEE OIL AND GAS ONSHORE LP	NIOBRARA-CODELL
WELD	77061	03	0512316931	HSR-PORTER 9-11	11 3N 65W	11 3N 65W	PRODUCING	KERR-MCGEE OIL AND GAS ONSHORE LP	NIOBRARA-CODELL
WELD	77052	02	0512316932	HSR-CALIENTE 16-11	11 3N 65W	11 3N 65W	PRODUCING	KERR-MCGEE OIL AND GAS ONSHORE LP	NIOBRARA-CODELL
WELD	76965	01	0512316933	MOORE UPRC H 25-2	25 3N 65W	25 3N 65W	PRODUCING	KERR-MCGEE OIL AND GAS ONSHORE LP	NIOBRARA-CODELL
WELD	77037	01	0512317057	FOSTER UPRR 32-35	35 3N 65W	35 3N 65W	PRODUCING	KERR-MCGEE OIL AND GAS ONSHORE LP	NIOBRARA-CODELL
WELD	77038	01	0512317058	FOSTER UPRR 41-35	35 3N 65W	35 3N 65W	PRODUCING	KERR-MCGEE OIL AND GAS ONSHORE LP	NIOBRARA-CODELL
WELD	77008	02	0512317071	DOVE 15-22	22 3N 65W	22 3N 65W	PRODUCING	KERR-MCGEE OIL AND GAS ONSHORE LP	NIOBRARA-CODELL
WELD	77062	02	0512317147	MILDENBERGER-MOORE H 13-1	13 3N 65W	13 3N 65W	PRODUCING	KERR-MCGEE OIL AND GAS ONSHORE LP	NIOBRARA-CODELL
WELD	77059	02	0512317161	HSR-LIBBY 11-11	11 3N 65W	11 3N 65W	PRODUCING	KERR-MCGEE OIL AND GAS ONSHORE LP	NIOBRARA-CODELL
WELD	77051	03	0512317162	HSR-BOST 12-11	11 3N 65W	11 3N 65W	PRODUCING	KERR-MCGEE OIL AND GAS ONSHORE LP	NIOBRARA-CODELL
WELD	77056	02	0512317163	HSR-KATE 13-11	11 3N 65W	11 3N 65W	PRODUCING	KERR-MCGEE OIL AND GAS ONSHORE LP	NIOBRARA-CODELL
WELD	77060	02	0512317164	HSR-NICHOLAS 14-11	11 3N 65W	11 3N 65W	PRODUCING	KERR-MCGEE OIL AND GAS ONSHORE LP	NIOBRARA-CODELL
WELD	77053	02	0512317196	HSR-CULLEN 10-11	11 3N 65W	11 3N 65W	PRODUCING	KERR-MCGEE OIL AND GAS ONSHORE LP	NIOBRARA-CODELL
WELD	76541	02	0512317245	HSR-MATTHEW 6-15	15 3N 65W	15 3N 65W	PRODUCING	KERR-MCGEE OIL AND GAS ONSHORE LP	NIOBRARA-CODELL
WELD	76548	03	0512317295	OVIATT 11-10	10 3N 65W	10 3N 65W	PRODUCING	KERR-MCGEE OIL AND GAS ONSHORE LP	NIOBRARA-CODELL
WELD	76549	01	0512317297	HSR-BEEBE DRAW 3-15	10 3N 65W	10 3N 65W	PRODUCING	KERR-MCGEE OIL AND GAS ONSHORE LP	NIOBRARA
WELD	76550	02	0512317298	HSR-BEEBE DRAW 4-15	10 3N 65W	10 3N 65W	PRODUCING	KERR-MCGEE OIL AND GAS ONSHORE LP	NIOBRARA-CODELL

County	APC Well ID	Cmpl #	API	Well Name	Surface Location	Bottomhole Location	Well Status	Operator	Prod Formation
WELD	77063	01	0512317460	MOORE UPRC H 13-2	13 3N 65W	13 3N 65W	PRODUCING	KERR-MCGEE OIL AND GAS ONSHORE LP	NIOBRARA-CODELL
WELD	77073	01	0512317761	SHELTON 31-2	2 3N 65W	2 3N 65W	PRODUCING	KERR-MCGEE OIL AND GAS ONSHORE LP	NIOBRARA-CODELL
WELD	77068	01	0512317780	JEPSEN 23-2	2 3N 65W	2 3N 65W	PRODUCING	KERR-MCGEE OIL AND GAS ONSHORE LP	NIOBRARA-CODELL
WELD	77065	01	0512317839	JEPSEN 11-2	2 3N 65W	2 3N 65W	PRODUCING	KERR-MCGEE OIL AND GAS ONSHORE LP	NIOBRARA-CODELL
WELD	77015	02	0512317931	MOSER 6-26	26 3N 65W	26 3N 65W	PRODUCING	KERR-MCGEE OIL AND GAS ONSHORE LP	NIOBRARA-CODELL
WELD	77066	01	0512318021	JEPSEN 21-2	2 3N 65W	2 3N 65W	PRODUCING	KERR-MCGEE OIL AND GAS ONSHORE LP	NIOBRARA-CODELL
WELD	77023	01	0512318120	FRICO 1-22	22 3N 65W	22 3N 65W	PRODUCING	KERR-MCGEE OIL AND GAS ONSHORE LP	NIOBRARA-CODELL
WELD	77024	02	0512318121	FRICO 2-22	22 3N 65W	22 3N 65W	PRODUCING	KERR-MCGEE OIL AND GAS ONSHORE LP	NIOBRARA-CODELL
WELD	77025	01	0512318122	FRICO 7-22	22 3N 65W	22 3N 65W	PRODUCING	KERR-MCGEE OIL AND GAS ONSHORE LP	NIOBRARA-CODELL
WELD	77022	02	0512318123	FRICO 8-22	22 3N 65W	22 3N 65W	PRODUCING	KERR-MCGEE OIL AND GAS ONSHORE LP	NIOBRARA-CODELL
WELD	77016	02	0512318124	HSR-EACHUS 3-23	23 3N 65W	23 3N 65W	PRODUCING	KERR-MCGEE OIL AND GAS ONSHORE LP	NIOBRARA-CODELL
WELD	77017	02	0512318125	HSR-EACHUS 4-23	23 3N 65W	23 3N 65W	ABANDONED	KERR-MCGEE OIL AND GAS ONSHORE LP	NIOBRARA-CODELL
WELD	77017	03	0512318125	HSR-EACHUS 4-23	23 3N 65W	23 3N 65W	PRODUCING	KERR-MCGEE OIL AND GAS ONSHORE LP	NIOBRARA
WELD	77017	04	0512318125	HSR-EACHUS 4-23	23 3N 65W	23 3N 65W	ABANDONED	KERR-MCGEE OIL AND GAS ONSHORE LP	CODELL
WELD	77018	02	0512318126	HSR-EACHUS 5-23	23 3N 65W	23 3N 65W	PRODUCING	KERR-MCGEE OIL AND GAS ONSHORE LP	NIOBRARA-CODELL
WELD	77075	01	0512318164	SHELTON 42-2	2 3N 65W	2 3N 65W	PRODUCING	KERR-MCGEE OIL AND GAS ONSHORE LP	NIOBRARA-CODELL
WELD	77067	02	0512318184	JEPSEN 22-2	2 3N 65W	2 3N 65W	PRODUCING	KERR-MCGEE OIL AND GAS ONSHORE LP	NIOBRARA-CODELL
WELD	77020	02	0512318224	HOFFMAN 3-24	24 3N 65W	24 3N 65W	PRODUCING	KERR-MCGEE OIL AND GAS ONSHORE LP	NIOBRARA-CODELL
WELD	77021	03	0512318225	HSR-DECHANT 5-25	25 3N 65W	25 3N 65W	PRODUCING	KERR-MCGEE OIL AND GAS ONSHORE LP	NIOBRARA-CODELL
WELD	77074	01	0512318528	SHELTON 41-2	2 3N 65W	2 3N 65W	PRODUCING	KERR-MCGEE OIL AND GAS ONSHORE LP	NIOBRARA-CODELL
WELD	77030	02	0512318906	SARCHET 6-24	24 3N 65W	24 3N 65W	PRODUCING	KERR-MCGEE OIL AND GAS ONSHORE LP	NIOBRARA-CODELL
WELD	77029	02	0512318925	MOSER 3-26A	26 3N 65W	26 3N 65W	PRODUCING	KERR-MCGEE OIL AND GAS ONSHORE LP	NIOBRARA
WELD	77028	02	0512318926	MOSER 4-26	26 3N 65W	26 3N 65W	PRODUCING	KERR-MCGEE OIL AND GAS ONSHORE LP	NIOBRARA-CODELL
WELD	76675	02	0512318945	FRICO 10-10	10 3N 65W	10 3N 65W	PRODUCING	KERR-MCGEE OIL AND GAS ONSHORE LP	NIOBRARA-CODELL
WELD	76676	02	0512318946	FRICO 15-10	10 3N 65W	10 3N 65W	PRODUCING	KERR-MCGEE OIL AND GAS ONSHORE LP	NIOBRARA-CODELL
WELD	76674	02	0512318947	FRICO 16-10	10 3N 65W	10 3N 65W	PRODUCING	KERR-MCGEE OIL AND GAS ONSHORE LP	NIOBRARA-CODELL
WELD	77033	02	0512318948	HSR-DECHANT 4-25	25 3N 65W	25 3N 65W	PRODUCING	KERR-MCGEE OIL AND GAS ONSHORE LP	NIOBRARA-CODELL
WELD	77026	02	0512319006	FOSTER 3-35	35 3N 65W	35 3N 65W	PRODUCING	KERR-MCGEE OIL AND GAS ONSHORE LP	NIOBRARA-CODELL
WELD	77027	02	0512319007	HSR-FOSTER 4-35	35 3N 65W	35 3N 65W	PRODUCING	KERR-MCGEE OIL AND GAS ONSHORE LP	NIOBRARA-CODELL
WELD	76969	03	0512319099	DECHANT FARMS 9-36	36 3N 65W	36 3N 65W	PRODUCING	KERR-MCGEE OIL AND GAS ONSHORE LP	NIOBRARA-CODELL
WELD	76970	02	0512319100	HSR-DECHANT FARMS 10-36	36 3N 65W	36 3N 65W	PRODUCING	KERR-MCGEE OIL AND GAS ONSHORE LP	NIOBRARA-CODELL
WELD	76971	02	0512319101	DECHANT FARMS 16-36	36 3N 65W	36 3N 65W	PRODUCING	KERR-MCGEE OIL AND GAS ONSHORE LP	NIOBRARA-CODELL
WELD	77032	03	0512319129	HSR-FOSTER 5-35	35 3N 65W	35 3N 65W	PRODUCING	KERR-MCGEE OIL AND GAS ONSHORE LP	NIOBRARA-CODELL
WELD	77031	02	0512319130	HSR-FOSTER 6-35	35 3N 65W	35 3N 65W	PRODUCING	KERR-MCGEE OIL AND GAS ONSHORE LP	NIOBRARA-CODELL

County	APC Well ID	Cmpl #	API	Well Name	Surface Location	Bottomhole Location	Well Status	Operator	Prod Formation
WELD	76973	01	0512319146	SARCHET 2-24	24 3N 65W	24 3N 65W	PRODUCING	KERR-MCGEE OIL AND GAS ONSHORE LP	NIOBRARA-CODELL
WELD	76972	01	0512319147	HSR-TRAURIG 1-24	24 3N 65W	24 3N 65W	PRODUCING	KERR-MCGEE OIL AND GAS ONSHORE LP	NIOBRARA-CODELL
WELD	76673	03	0512319195	DANE 9-10	10 3N 65W	10 3N 65W	PRODUCING	KERR-MCGEE OIL AND GAS ONSHORE LP	NIOBRARA-CODELL
WELD	76985	02	0512319307	DECHANT STATE 8-36	36 3N 65W	36 3N 65W	SHUT-IN	KERR-MCGEE OIL AND GAS ONSHORE LP	NIOBRARA-CODELL
WELD	76986	03	0512319326	DECHANT STATE 1-36	36 3N 65W	36 3N 65W	SHUT-IN	KERR-MCGEE OIL AND GAS ONSHORE LP	NIOBRARA-CODELL
WELD	76987	02	0512319337	HSR-DECHANT STATE 2-36	36 3N 65W	36 3N 65W	SHUT-IN	KERR-MCGEE OIL AND GAS ONSHORE LP	NIOBRARA-CODELL
WELD	76983	01	0512319508	HSR MOSER 1-27	27 3N 65W	27 3N 65W	PRODUCING	KERR-MCGEE OIL AND GAS ONSHORE LP	NIOBRARA-CODELL
WELD	77040	01	0512319515	HSR-MOSER 10-27	27 3N 65W	27 3N 65W	PRODUCING	KERR-MCGEE OIL AND GAS ONSHORE LP	NIOBRARA-CODELL
WELD	77045	02	0512319516	HSR MOSER 15-27	27 3N 65W	27 3N 65W	PRODUCING	KERR-MCGEE OIL AND GAS ONSHORE LP	NIOBRARA-CODELL
WELD	77046	02	0512319517	HSR MOSER 16-27	27 3N 65W	27 3N 65W	PRODUCING	KERR-MCGEE OIL AND GAS ONSHORE LP	NIOBRARA-CODELL
WELD	88735	02	0512319837	MOSER 25-32	25 3N 65W	25 3N 65W	PRODUCING	PDC ENERGY, INC	NIOBRARA-CODELL
WELD	88736	01	0512319882	MOSER 25-42	25 3N 65W	25 3N 65W	PRODUCING	PDC ENERGY, INC	NIOBRARA-CODELL
WELD	76568	04	0512320598	HSR-FRICO 13-15	15 3N 65W	15 3N 65W	PRODUCING	KERR-MCGEE OIL AND GAS ONSHORE LP	NIOBRARA-CODELL
WELD	76569	01	0512320599	HSR-FRICO 12-15	15 3N 65W	15 3N 65W	PRODUCING	KERR-MCGEE OIL AND GAS ONSHORE LP	NIOBRARA-CODELL
WELD	77078	01	0512321374	FRICO 1-14	14 3N 65W	14 3N 65W	ABANDONED	KERR-MCGEE OIL AND GAS ONSHORE LP	NIOBRARA-CODELL
WELD	77078	02	0512321374	FRICO 1-14	14 3N 65W	14 3N 65W	PRODUCING	KERR-MCGEE OIL AND GAS ONSHORE LP	NIOBRARA
WELD	77079	02	0512321375	FRICO 8-14	14 3N 65W	14 3N 65W	PRODUCING	KERR-MCGEE OIL AND GAS ONSHORE LP	NIOBRARA-CODELL
WELD	77080	01	0512321518	FRICO 7-14	14 3N 65W	14 3N 65W	PRODUCING	KERR-MCGEE OIL AND GAS ONSHORE LP	NIOBRARA-CODELL
WELD	77082	01	0512321519	FRICO 5-14	14 3N 65W	14 3N 65W	PRODUCING	KERR-MCGEE OIL AND GAS ONSHORE LP	NIOBRARA-CODELL
WELD	77081	02	0512321522	FRICO 6-14	14 3N 65W	14 3N 65W	PRODUCING	KERR-MCGEE OIL AND GAS ONSHORE LP	NIOBRARA-CODELL
WELD	77081	03	0512321522	FRICO 6-14	14 3N 65W	14 3N 65W	PREDRILL	KERR-MCGEE OIL AND GAS ONSHORE LP	CODELL
WELD	77083	02	0512321536	FRICO 4-14	14 3N 65W	14 3N 65W	PRODUCING	KERR-MCGEE OIL AND GAS ONSHORE LP	NIOBRARA-CODELL
WELD	77085	01	0512321537	FRICO 2-14	14 3N 65W	14 3N 65W	PRODUCING	KERR-MCGEE OIL AND GAS ONSHORE LP	NIOBRARA-CODELL
WELD	77084	01	0512321576	FRICO 3-14	14 3N 65W	14 3N 65W	PRODUCING	KERR-MCGEE OIL AND GAS ONSHORE LP	NIOBRARA-CODELL
WELD	76575	01	0512321637	FRICO 14-15	15 3N 65W	15 3N 65W	PRODUCING	KERR-MCGEE OIL AND GAS ONSHORE LP	NIOBRARA-CODELL
WELD	76576	02	0512321638	FRICO 15-15	15 3N 65W	15 3N 65W	PRODUCING	KERR-MCGEE OIL AND GAS ONSHORE LP	NIOBRARA-CODELL
WELD	76579	01	0512321639	FRICO 16-15	15 3N 65W	15 3N 65W	PRODUCING	KERR-MCGEE OIL AND GAS ONSHORE LP	NIOBRARA-CODELL
WELD	76574	02	0512321646	FRICO 11-15	15 3N 65W	15 3N 65W	PRODUCING	KERR-MCGEE OIL AND GAS ONSHORE LP	NIOBRARA-CODELL
WELD	76577	01	0512321655	FRICO 10-15	15 3N 65W	15 3N 65W	PRODUCING	KERR-MCGEE OIL AND GAS ONSHORE LP	NIOBRARA-CODELL
WELD	76578	02	0512321672	FRICO 9-15	15 3N 65W	15 3N 65W	PRODUCING	KERR-MCGEE OIL AND GAS ONSHORE LP	NIOBRARA-CODELL
WELD	77086	01	0512321937	SHELTON 7-2	2 3N 65W	2 3N 65W	PRODUCING	KERR-MCGEE OIL AND GAS ONSHORE LP	NIOBRARA-CODELL
WELD	77087	01	0512321971	JEPSEN 5-2	2 3N 65W	2 3N 65W	PRODUCING	KERR-MCGEE OIL AND GAS ONSHORE LP	NIOBRARA-CODELL
WELD	88815	02	0512321986	ARISTOCRAT ANGUS 44-2A	2 3N 65W	2 3N 65W	PRODUCING	ENCANA OIL & GAS (USA) INC	NIOBRARA-CODELL
WELD	77047	01	0512322138	SARCHET 16-22	22 3N 65W	22 3N 65W	PRODUCING	KERR-MCGEE OIL AND GAS ONSHORE LP	NIOBRARA-CODELL

County	APC Well ID	Cmpl #	API	Well Name	Surface Location	Bottomhole Location	Well Status	Operator	Prod Formation
WELD	76478	01	0512322192	BEEBE 17-3	3 3N 65W	3 3N 65W	PRODUCING	KERR-MCGEE OIL AND GAS ONSHORE LP	NIOBRARA-CODELL
WELD	77048	01	0512322258	FOSTER 18-35	35 3N 65W	35 3N 65W	PRODUCING	KERR-MCGEE OIL AND GAS ONSHORE LP	NIOBRARA-CODELL
WELD	77091	03	0512322504	FRICO 17-14	14 3N 65W	14 3N 65W	PRODUCING	KERR-MCGEE OIL AND GAS ONSHORE LP	NIOBRARA-CODELL
WELD	77090	03	0512322529	SHELTON 18-1	1 3N 65W	1 3N 65W	PRODUCING	KERR-MCGEE OIL AND GAS ONSHORE LP	NIOBRARA-CODELL
WELD	77089	03	0512322559	SHELTON 3-1	1 3N 65W	1 3N 65W	PRODUCING	KERR-MCGEE OIL AND GAS ONSHORE LP	NIOBRARA-CODELL
WELD	77088	03	0512322578	SHELTON 17-2	2 3N 65W	2 3N 65W	PRODUCING	KERR-MCGEE OIL AND GAS ONSHORE LP	NIOBRARA-CODELL
WELD	77092	02	0512322829	JEPSEN 14-2	2 3N 65W	2 3N 65W	PRODUCING	KERR-MCGEE OIL AND GAS ONSHORE LP	NIOBRARA-CODELL
WELD	77093	04	0512323045	FRICO 12-11	11 3N 65W	11 3N 65W	PRODUCING	KERR-MCGEE OIL AND GAS ONSHORE LP	NIOBRARA-CODELL
WELD	76584	04	0512323053	FRICO 19-15	15 3N 65W	15 3N 65W	PRODUCING	KERR-MCGEE OIL AND GAS ONSHORE LP	NIOBRARA-CODELL
WELD	76693	04	0512323094	REI 11-10	10 3N 65W	10 3N 65W	PRODUCING	KERR-MCGEE OIL AND GAS ONSHORE LP	NIOBRARA-CODELL
WELD	76588	02	0512323215	FRICO 23-15	15 3N 65W	15 3N 65W	PRODUCING	KERR-MCGEE OIL AND GAS ONSHORE LP	NIOBRARA-CODELL
WELD	76585	03	0512323216	FRICO 22-15	15 3N 65W	15 3N 65W	PRODUCING	KERR-MCGEE OIL AND GAS ONSHORE LP	NIOBRARA-CODELL
WELD	77096	01	0512323244	FRICO 21-14	14 3N 65W	14 3N 65W	PRODUCING	KERR-MCGEE OIL AND GAS ONSHORE LP	CODELL
WELD	77095	02	0512323270	JEPSEN 21-2C	2 3N 65W	2 3N 65W	PRODUCING	KERR-MCGEE OIL AND GAS ONSHORE LP	NIOBRARA-CODELL
WELD	77094	02	0512323299	JEPSEN 22-2C	2 3N 65W	2 3N 65W	PRODUCING	KERR-MCGEE OIL AND GAS ONSHORE LP	NIOBRARA-CODELL
WELD	77049	01	0512323313	JOHN 3-26	26 3N 65W	26 3N 65W	PRODUCING	KERR-MCGEE OIL AND GAS ONSHORE LP	CODELL
WELD	77050	03	0512323357	RITCHEY 6-23	23 3N 65W	23 3N 65W	PRODUCING	KERR-MCGEE OIL AND GAS ONSHORE LP	NIOBRARA-CODELL
WELD	77097	03	0512323434	SHELTON 31-1	1 3N 65W	1 3N 65W	PRODUCING	KERR-MCGEE OIL AND GAS ONSHORE LP	NIOBRARA-CODELL
WELD	92887	01	0512324069	FRICO 37-15	15 3N 65W	15 3N 65W	PRODUCING	KERR-MCGEE OIL AND GAS ONSHORE LP	NIOBRARA-CODELL
WELD	91687	01	0512324079	FRICO 36-11	11 3N 65W	11 3N 65W	PRODUCING	KERR-MCGEE OIL AND GAS ONSHORE LP	NIOBRARA-CODELL
WELD	91690	01	0512324080	FRICO 37-11	11 3N 65W	11 3N 65W	PRODUCING	KERR-MCGEE OIL AND GAS ONSHORE LP	NIOBRARA-CODELL
WELD	91677	01	0512324092	FRICO 35-11	11 3N 65W	11 3N 65W	PRODUCING	KERR-MCGEE OIL AND GAS ONSHORE LP	NIOBRARA-CODELL
WELD	91713	01	0512324139	FRICO 23-11	11 3N 65W	11 3N 65W	PRODUCING	KERR-MCGEE OIL AND GAS ONSHORE LP	NIOBRARA-CODELL
WELD	92806	01	0512324176	FRICO 20-15	15 3N 65W	15 3N 65W	PRODUCING	KERR-MCGEE OIL AND GAS ONSHORE LP	NIOBRARA-CODELL
WELD	92802	01	0512324182	FRICO 18-14	14 3N 65W	14 3N 65W	PRODUCING	KERR-MCGEE OIL AND GAS ONSHORE LP	NIOBRARA-CODELL
WELD	91725	01	0512324207	FRICO 5-15	15 3N 65W	15 3N 65W	PRODUCING	KERR-MCGEE OIL AND GAS ONSHORE LP	NIOBRARA-CODELL
WELD	91786	01	0512324242	FRICO 23-10	10 3N 65W	10 3N 65W	PRODUCING	KERR-MCGEE OIL AND GAS ONSHORE LP	NIOBRARA-CODELL
WELD	92901	02	0512324251	FRICO 25-15	15 3N 65W	15 3N 65W	PRODUCING	KERR-MCGEE OIL AND GAS ONSHORE LP	NIOBRARA-CODELL
WELD	09024	01	0512324353	LAMP H 25-31	26 3N 65W	26 3N 65W	PRODUCING	NOBLE ENERGY INC	NIOBRARA-CODELL
WELD	92587	01	0512324380	FRICO 28-15	10 3N 65W	15 3N 65W	PRODUCING	KERR-MCGEE OIL AND GAS ONSHORE LP	NIOBRARA-CODELL
WELD	92988	01	0512324651	FRICO 22-14X	14 3N 65W	14 3N 65W	PRODUCING	KERR-MCGEE OIL AND GAS ONSHORE LP	CODELL
WELD	92991	02	0512324663	FRICO 24-14	14 3N 65W	14 3N 65W	PRODUCING	KERR-MCGEE OIL AND GAS ONSHORE LP	CODELL
WELD	93018	02	0512324735	MOSER 7-27	27 3N 65W	27 3N 65W	PRODUCING	KERR-MCGEE OIL AND GAS ONSHORE LP	NIOBRARA-CODELL
WELD	93035	02	0512324775	MOSER 24-27	27 3N 65W	27 3N 65W	PRODUCING	KERR-MCGEE OIL AND GAS ONSHORE LP	NIOBRARA-CODELL

County	APC Well ID	Cmpl #	API	Well Name	Surface Location	Bottomhole Location	Well Status	Operator	Prod Formation
WELD	97724	01	0512325084	KARAKAKES H 13-32	13 3N 65W	13 3N 65W	PRODUCING	NOBLE ENERGY, INC	NIOBRARA-CODELL
WELD	93426	02	0512325211	SARCHET 37-22	22 3N 65W	22 3N 65W	PRODUCING	KERR-MCGEE OIL AND GAS ONSHORE LP	NIOBRARA-CODELL
WELD	94208	01	0512325243	FRICO 17-22	22 3N 65W	22 3N 65W	PRODUCING	KERR-MCGEE OIL AND GAS ONSHORE LP	NIOBRARA-CODELL
WELD	94209	01	0512325673	FRICO 24-22	22 3N 65W	22 3N 65W	PRODUCING	KERR-MCGEE OIL AND GAS ONSHORE LP	NIOBRARA-CODELL
WELD	E2992	01	0512325758	HOUNDSKEEPER H 1-28	1 3N 65W	1 3N 65W	PRODUCING	NOBLE ENERGY INC	NIOBRARA-CODELL
WELD	93166	03	0512325840	FRICO 25-11	11 3N 65W	11 3N 65W	PRODUCING	KERR-MCGEE OIL AND GAS ONSHORE LP	NIOBRARA-CODELL
WELD	30830	01	0512325902	RITCHEY H34-29	27 3N 65W	27 3N 65W	PRODUCING	NOBLE ENERGY INC	NIOBRARA-CODELL
WELD	30841	01	0512325903	RITCHEY H34-28	27 3N 65W	27 3N 65W	PRODUCING	NOBLE ENERGY INC	NIOBRARA-CODELL
WELD	30852	01	0512325904	RITCHEY H27-21	27 3N 65W	27 3N 65W	PRODUCING	NOBLE ENERGY INC	NIOBRARA-CODELL
WELD	97750	01	0512326091	ARISTOCRAT ANGUS 4-8-2	2 3N 65W	2 3N 65W	PRODUCING	ENCANA OIL & GAS (USA) INC	NIOBRARA-CODELL
WELD	94204	01	0512326097	RITCHEY 31-24	23 3N 65W	23 3N 65W	PRODUCING	KERR-MCGEE OIL AND GAS ONSHORE LP	NIOBRARA-CODELL
WELD	94196	01	0512326123	RITCHEY 21-23	23 3N 65W	23 3N 65W	PRODUCING	KERR-MCGEE OIL AND GAS ONSHORE LP	NIOBRARA-CODELL
WELD	94199	01	0512326133	RITCHEY 24-23	23 3N 65W	23 3N 65W	PRODUCING	KERR-MCGEE OIL AND GAS ONSHORE LP	NIOBRARA-CODELL
WELD	F0360	01	0512326160	SARCHET H 24-22	24 3N 65W	24 3N 65W	PRODUCING	NOBLE ENERGY INC	NIOBRARA-CODELL
WELD	94189	01	0512326213	DECHANT 21-25	25 3N 65W	25 3N 65W	PRODUCING	KERR-MCGEE OIL AND GAS ONSHORE LP	NIOBRARA-CODELL
WELD	97905	01	0512326240	UPRC H 23-24	23 3N 65W	23 3N 65W	PRODUCING	NOBLE ENERGY, INC	NIOBRARA-CODELL
WELD	97646	01	0512326247	GURTLER H 25-27	24 3N 65W	24 3N 65W	PRODUCING	NOBLE ENERGY INC	NIOBRARA-CODELL
WELD	E2027	01	0512326480	MOSER H 35-32	34 3N 65W	34 3N 65W	PRODUCING	NOBLE ENERGY INC	NIOBRARA-CODELL
WELD	98372	01	0512326519	MOSER H 34-22	34 3N 65W	34 3N 65W	PRODUCING	NOBLE ENERGY INC	NIOBRARA-CODELL
WELD	99465	01	0512326793	FARMERS 2-14HZ	14 3N 65W	14 3N 65W	PRODUCING	KERR-MCGEE OIL AND GAS ONSHORE LP	NIOBRARA
WELD	24854	01	0512326950	STROH D 07-31	12 3N 65W	12 3N 65W	PRODUCING	NOBLE ENERGY INC	NIOBRARA-CODELL
WELD	31091	01	0512327139	SHELTON D 07-30	1 3N 65W	1 3N 65W	PRODUCING	NOBLE ENERGY INC	NIOBRARA-CODELL
WELD	93059	02	0512327331	FRICO 36-15	15 3N 65W	15 3N 65W	PRODUCING	KERR-MCGEE OIL AND GAS ONSHORE LP	NIOBRARA-CODELL
WELD	93073	02	0512327366	FRICO 41-14	14 3N 65W	14 3N 65W	PRODUCING	KERR-MCGEE OIL AND GAS ONSHORE LP	NIOBRARA-CODELL
WELD	93167	01	0512328100	ARISTOCRAT 39-11	11 3N 65W	11 3N 65W	PRODUCING	KERR-MCGEE OIL AND GAS ONSHORE LP	NIOBRARA-CODELL
WELD	C7765	01	0512328195	CHACON H 13-18	13 3N 65W	13 3N 65W	PRODUCING	NOBLE ENERGY INC	NIOBRARA-CODELL
WELD	C8111	01	0512329143	GURTLER H 24-21	24 3N 65W	24 3N 65W	PRODUCING	NOBLE ENERGY INC	CODELL
WELD	93019	02	0512329214	MOSER 9-27X	27 3N 65W	27 3N 65W	PRODUCING	KERR-MCGEE OIL AND GAS ONSHORE LP	NIOBRARA-CODELL
WELD	11327	01	0512329215	MOSER 39-27	27 3N 65W	26 3N 65W	PRODUCING	KERR-MCGEE OIL AND GAS ONSHORE LP	NIOBRARA-CODELL
WELD	11326	01	0512329216	MOSER 23-27	27 3N 65W	27 3N 65W	PRODUCING	KERR-MCGEE OIL AND GAS ONSHORE LP	NIOBRARA-CODELL
WELD	11322	01	0512329217	MOSER 21-27	27 3N 65W	27 3N 65W	PRODUCING	KERR-MCGEE OIL AND GAS ONSHORE LP	NIOBRARA-CODELL
WELD	93034	02	0512329355	MOSER 41-27	26 3N 65W	27 3N 65W	PRODUCING	KERR-MCGEE OIL AND GAS ONSHORE LP	NIOBRARA-CODELL
WELD	93350	02	0512329382	MOSER 5-26	26 3N 65W	26 3N 65W	PRODUCING	KERR-MCGEE OIL AND GAS ONSHORE LP	NIOBRARA-CODELL
WELD	C8377	01	0512329668	CANNON X 03-29	34 3N 65W	34 3N 65W	PRODUCING	NOBLE ENERGY INC	NIOBRARA-CODELL

County	APC Well ID	Cmpl #	API	Well Name	Surface Location	Bottomhole Location	Well Status	Operator	Prod Formation
WELD	98451	01	0512329712	DECHANT 15-36	36 3N 65W	36 3N 65W	PRODUCING	KERR-MCGEE OIL AND GAS ONSHORE LP	NIOBRARA-CODELL
WELD	98450	01	0512329713	DECHANT 7-36	36 3N 65W	36 3N 65W	PRODUCING	KERR-MCGEE OIL AND GAS ONSHORE LP	NIOBRARA-CODELL
WELD	98449	01	0512329714	DECHANT 24-36	36 3N 65W	36 3N 65W	PRODUCING	KERR-MCGEE OIL AND GAS ONSHORE LP	NIOBRARA-CODELL
WELD	F6989	01	0512329947	MOSER H 34-27	34 3N 65W	34 3N 65W	PRODUCING	NOBLE ENERGY INC	NIOBRARA-CODELL
WELD	E1305	01	0512330501	NOPENS H24-08	24 3N 65W	24 3N 65W	PRODUCING	NOBLE ENERGY INC	NIOBRARA-CODELL
WELD	E1177	01	0512330559	ARISTOCRAT ANGUS 6-4-10	10 3N 65W	10 3N 65W	PRODUCING	ENCANA OIL & GAS (USA) INC	NIOBRARA-CODELL
WELD	E1101	01	0512330591	ARISTOCRAT ANGUS FEDERAL 2-4-10	10 3N 65W	10 3N 65W	PRODUCING	ENCANA OIL & GAS (USA) INC	NIOBRARA-CODELL
WELD	E1249	01	0512330615	NOPENS D 19-31	24 3N 65W	24 3N 65W	PRODUCING	NOBLE ENERGY INC	NIOBRARA-CODELL
WELD	C4001	01	0512330685	FRICO 33-11	11 3N 65W	11 3N 65W	PRODUCING	KERR-MCGEE OIL AND GAS ONSHORE LP	NIOBRARA-CODELL
WELD	E1085	01	0512330727	ARISTOCRAT ANGUS 2-0-3	3 3N 65W	3 3N 65W	PRODUCING	ENCANA OIL & GAS (USA) INC	NIOBRARA-CODELL
WELD	E1840	01	0512330816	ARISTOCRAT ANGUS 6-4-3	3 3N 65W	3 3N 65W	PRODUCING	ENCANA OIL & GAS (USA) INC	NIOBRARA-CODELL
WELD	E3000	01	0512330885	STROH H12-32	12 3N 65W	12 3N 65W	PRODUCING	NOBLE ENERGY INC	NIOBRARA-CODELL
WELD	F4375	01	0512331141	JOHNSON H13-27D	12 3N 65W	12 3N 65W	PRODUCING	NOBLE ENERGY INC	NIOBRARA-CODELL
WELD	C5072	01	0512331403	FRICO 9-10A	11 3N 65W	10 3N 65W	PRODUCING	KERR-MCGEE OIL AND GAS ONSHORE LP	NIOBRARA-CODELL
WELD	C5073	01	0512331416	FRICO 38-10	11 3N 65W	10 3N 65W	PRODUCING	KERR-MCGEE OIL AND GAS ONSHORE LP	NIOBRARA-CODELL
WELD	E9484	01	0512331866	CANNON H35-22	35 3N 65W	35 3N 65W	PRODUCING	NOBLE ENERGY INC	NIOBRARA-CODELL
WELD	E9419	01	0512331878	CANNON H35-21	35 3N 65W	35 3N 65W	PRODUCING	NOBLE ENERGY INC	NIOBRARA-CODELL
WELD	E9411	01	0512331884	CANNON H35-20	35 3N 65W	35 3N 65W	PRODUCING	NOBLE ENERGY INC	NIOBRARA-CODELL
WELD	E8020	01	0512331965	HOUNDSKEEPER PC H01-21D	1 3N 65W	1 3N 65W	PRODUCING	NOBLE ENERGY INC	NIOBRARA-CODELL
WELD	E6851	03	0512332410	ARISTOCRAT PC H11-32D	11 3N 65W	11 3N 65W	PRODUCING	NOBLE ENERGY INC	NIOBRARA-CODELL
WELD	E9262	01	0512332412	ARISTOCRAT PC H11-18D	11 3N 65W	11 3N 65W	PRODUCING	NOBLE ENERGY INC	NIOBRARA-CODELL
WELD	E6048	01	0512332418	ARISTOCRAT PC H11-22D	11 3N 65W	11 3N 65W	PRODUCING	NOBLE ENERGY INC	NIOBRARA-CODELL
WELD	E9847	01	0512332437	DECHANT STATE H36-31D	36 3N 65W	36 3N 65W	PRODUCING	NOBLE ENERGY INC	NIOBRARA-CODELL
WELD	E9848	01	0512332438	DECHANT STATE H36-18D	36 3N 65W	36 3N 65W	PRODUCING	NOBLE ENERGY INC	NIOBRARA-CODELL
WELD	E7812	01	0512332514	DECHANT STATE H36-32D	36 3N 65W	36 3N 65W	PRODUCING	NOBLE ENERGY INC	NIOBRARA-CODELL
WELD	E7332	01	0512332534	ARISTOCRAT PC H11-30D	11 3N 65W	11 3N 65W	PRODUCING	NOBLE ENERGY INC	NIOBRARA-CODELL
WELD	E7331	01	0512332535	ARISTOCRAT PC H11-29D	11 3N 65W	11 3N 65W	PRODUCING	NOBLE ENERGY INC	NIOBRARA-CODELL
WELD	E8019	01	0512332543	DECHANT STATE H36-21D	36 3N 65W	36 3N 65W	PRODUCING	NOBLE ENERGY INC	NIOBRARA-CODELL
WELD	H2704	01	0512332576	ARISTOCRAT ANGUS FEDERAL 0-4-10	10 3N 65W	10 3N 65W	PREDRILL	ENCANA OIL & GAS (USA) INC	NIOBRARA-CODELL
WELD	E7033	01	0512332580	MOSER PC H22-24	22 3N 65W	22 3N 65W	PRODUCING	NOBLE ENERGY INC	NIOBRARA-CODELL
WELD	E7032	01	0512332584	MOSER PC H22-21D	22 3N 65W	22 3N 65W	PRODUCING	NOBLE ENERGY INC	NIOBRARA-CODELL
WELD	F2026	01	0512332943	ARISTOCRAT PC H11-89HZ	11 3N 65W	11 3N 65W	PRODUCING	NOBLE ENERGY INC	CODELL
WELD	E9705	01	0512333025	ARISTOCRAT ANGUS 5-6-2	2 3N 65W	2 3N 65W	PREDRILL	ENCANA OIL & GAS (USA) INC	NIOBRARA-CODELL
WELD	E9706	01	0512333027	ARISTOCRAT ANGUS 6-4-2	2 3N 65W	2 3N 65W	PRODUCING	ENCANA OIL & GAS (USA) INC	NIOBRARA-CODELL

County	APC Well ID	Cmpl #	API	Well Name	Surface Location	Bottomhole Location	Well Status	Operator	Prod Formation
WELD	F4379	01	0512333070	DECHANT D31-30D	25 3N 65W	25 3N 65W	PRODUCING	NOBLE ENERGY INC	NIOBRARA-CODELL
WELD	F1740	01	0512333108	ARISTOCRAT ANGUS 4-2-3	3 3N 65W	3 3N 65W	PRODUCING	ENCANA OIL & GAS (USA) INC	NIOBRARA-CODELL
WELD	F1739	01	0512333111	ARISTOCRAT ANGUS 4-0-3	3 3N 65W	3 3N 65W	PRODUCING	ENCANA OIL & GAS (USA) INC	NIOBRARA-CODELL
WELD	93165	02	0512333297	REI 35-10	10 3N 65W	10 3N 65W	PRODUCING	KERR-MCGEE OIL AND GAS ONSHORE LP	NIOBRARA-CODELL
WELD	E1806	01	0512333298	REI FEDERAL 25-10	10 3N 65W	10 3N 65W	PRODUCING	KERR-MCGEE OIL AND GAS ONSHORE LP	NIOBRARA-CODELL
WELD	E3508	01	0512333338	FRICO 1-15XHZ	15 3N 65W	15 3N 65W	PRODUCING	KERR-MCGEE OIL AND GAS ONSHORE LP	NIOBRARA
WELD	E3509	01	0512333339	FRICO 2-15HZ	15 3N 65W	15 3N 65W	PRODUCING	KERR-MCGEE OIL AND GAS ONSHORE LP	NIOBRARA
WELD	F0355	01	0512333590	SARCHET H13-75HN	24 3N 65W	24 3N 65W	PRODUCING	NOBLE ENERGY INC	NIOBRARA
WELD	E2124	01	0512333661	SHELTON 27-2	2 3N 65W	2 3N 65W	PRODUCING	KERR-MCGEE OIL AND GAS ONSHORE LP	NIOBRARA-CODELL
WELD	E2120	01	0512333684	SHELTON 32-1	1 3N 65W	1 3N 65W	PRODUCING	KERR-MCGEE OIL AND GAS ONSHORE LP	NIOBRARA-CODELL
WELD	C5352	01	0512333685	SHELTON 22-1	1 3N 65W	1 3N 65W	PRODUCING	KERR-MCGEE OIL AND GAS ONSHORE LP	NIOBRARA-CODELL
WELD	E2123	01	0512333807	JEPSEN 25-2	2 3N 65W	2 3N 65W	PREDRILL	KERR-MCGEE OIL AND GAS ONSHORE LP	NIOBRARA-CODELL
WELD	F0609	01	0512333995	DECHANT D18-30D	7 3N 64W	12 3N 65W	PRODUCING	NOBLE ENERGY INC	NIOBRARA-CODELL
WELD	F1223	01	0512334328	BUTTERBALL H24-69HN	19 3N 64W	13 3N 65W	PRODUCING	NOBLE ENERGY INC	NIOBRARA
WELD	F9504	01	0512334347	ARISTOCRAT ANGUS 0-8-3	3 3N 65W	3 3N 65W	PREDRILL	ENCANA OIL & GAS (USA) INC	NIOBRARA-CODELL
WELD	F1494	01	0512334348	KY BLUE D30-32	25 3N 65W	25 3N 65W	PRODUCING	NOBLE ENERGY INC	NIOBRARA-CODELL
WELD	H2639	01	0512334757	MOSER H27-79HN	22 3N 65W	22 3N 65W	PREDRILL	NOBLE ENERGY INC	NIOBRARA
WELD	F6975	01	0512334817	MOSER H26-29D	26 3N 65W	26 3N 65W	PRODUCING	NOBLE ENERGY INC	NIOBRARA-CODELL
WELD	F6970	01	0512334819	DECHANT H25-29D	26 3N 65W	26 3N 65W	PRODUCING	NOBLE ENERGY INC	NIOBRARA-CODELL
WELD	F6684	01	0512334820	MOSER H26-18D	26 3N 65W	26 3N 65W	PRODUCING	NOBLE ENERGY INC	NIOBRARA-CODELL
WELD	F6689	01	0512334821	MOSER H26-27D	26 3N 65W	26 3N 65W	PRODUCING	NOBLE ENERGY INC	NIOBRARA-CODELL
WELD	F6974	01	0512334822	MOSER H26-28D	26 3N 65W	26 3N 65W	PRODUCING	NOBLE ENERGY INC	NIOBRARA-CODELL
WELD	F7468	01	0512334846	UPRC H13-28D	13 3N 65W	13 3N 65W	PRODUCING	NOBLE ENERGY INC	NIOBRARA-CODELL
WELD	F7467	01	0512334849	UPRC H13-30D	13 3N 65W	13 3N 65W	PRODUCING	NOBLE ENERGY INC	NIOBRARA-CODELL
WELD	F8052	01	0512335253	DECHANT STATE H36-24D	36 3N 65W	36 3N 65W	PRODUCING	NOBLE ENERGY INC	NIOBRARA-CODELL
WELD	F8670	01	0512335360	UPRC H23-32D	22 3N 65W	22 3N 65W	PREDRILL	NOBLE ENERGY INC	NIOBRARA-CODELL
WELD	F8710	01	0512335362	SARCHET H23-20D	22 3N 65W	22 3N 65W	PREDRILL	NOBLE ENERGY INC	NIOBRARA-CODELL
WELD	F8675	01	0512335363	UPRC H23-21D	22 3N 65W	22 3N 65W	PREDRILL	NOBLE ENERGY INC	NIOBRARA-CODELL
WELD	F8515	01	0512335379	DECHANT H25-65HN	25 3N 65W	25 3N 65W	PRODUCING	NOBLE ENERGY INC	NIOBRARA
WELD	F6960	01	0512336300	DECHANT STATE 37N-E36HZ	36 3N 65W	36 3N 65W	PRODUCING	KERR-MCGEE OIL AND GAS ONSHORE LP	NIOBRARA (HORZ)
WELD	F6291	01	0512336417	DECHANT STATE 37N-W36HZ	36 3N 65W	36 3N 65W	PRODUCING	KERR-MCGEE OIL AND GAS ONSHORE LP	NIOBRARA
WELD	75885	04	0512307203	BOULTER FRANK 1	14 4N 65W	14 4N 65W	SHUT-IN	KERR-MCGEE OIL AND GAS ONSHORE LP	NIOBRARA-CODELL
WELD	75887	03	0512310472	REEVE 41-15 1	15 4N 65W	15 4N 65W	PRODUCING	KERR-MCGEE OIL AND GAS ONSHORE LP	NIOBRARA-CODELL
WELD	75928	01	0512310622	BETZ 1	4 4N 65W	4 4N 65W	SHUT-IN	KERR-MCGEE OIL AND GAS ONSHORE LP	NIOBRARA-CODELL

County	APC Well ID	Cmpl #	API	Well Name	Surface Location	Bottomhole Location	Well Status	Operator	Prod Formation
WELD	75939	01	0512310930	WCL 34-5	5 4N 65W	5 4N 65W	PRODUCING	KERR-MCGEE OIL AND GAS ONSHORE LP	NIOBRARA-CODELL
WELD	75874	01	0512311667	JERKE 1	15 4N 65W	15 4N 65W	PRODUCING	KERR-MCGEE OIL AND GAS ONSHORE LP	NIOBRARA-CODELL
WELD	76413	01	0512311669	MOSIER 1	22 4N 65W	22 4N 65W	PRODUCING	KERR-MCGEE OIL AND GAS ONSHORE LP	NIOBRARA-CODELL
WELD	76414	01	0512311692	MOSIER 2	22 4N 65W	22 4N 65W	PRODUCING	KERR-MCGEE OIL AND GAS ONSHORE LP	NIO-FT HAYS-CODELL
WELD	75878	02	0512311983	SWINNEY 1-15	15 4N 65W	15 4N 65W	PRODUCING	KERR-MCGEE OIL AND GAS ONSHORE LP	NIOBRARA-CODELL
WELD	76605	01	0512311984	BOHLENDER 1	27 4N 65W	27 4N 65W	PRODUCING	KERR-MCGEE OIL AND GAS ONSHORE LP	NIOBRARA-CODELL
WELD	75832	01	0512312494	NELSON-DARRAH 1	12 4N 65W	12 4N 65W	ABANDONED	KERR-MCGEE OIL AND GAS ONSHORE LP	NIO-FT HAYS-CODELL
WELD	75821	01	0512312496	HENRY 12-A	12 4N 65W	12 4N 65W	PRODUCING	KERR-MCGEE OIL AND GAS ONSHORE LP	NIOBRARA-CODELL
WELD	76410	01	0512312497	BOHLENDER 2	27 4N 65W	27 4N 65W	PRODUCING	KERR-MCGEE OIL AND GAS ONSHORE LP	NIOBRARA
WELD	75882	01	0512312515	BIG FOOT 1-12	12 4N 65W	12 4N 65W	PRODUCING	KERR-MCGEE OIL AND GAS ONSHORE LP	NIOBRARA-CODELL
WELD	75882	03	0512312515	BIG FOOT 1-12	12 4N 65W	12 4N 65W	PREDRILL	KERR-MCGEE OIL AND GAS ONSHORE LP	NIOBRARA
WELD	75886	02	0512312571	BOULTER FRANK A 1	14 4N 65W	14 4N 65W	PRODUCING	KERR-MCGEE OIL AND GAS ONSHORE LP	NIOBRARA-CODELL
WELD	75875	01	0512313705	JERKE 2	15 4N 65W	15 4N 65W	PRODUCING	KERR-MCGEE OIL AND GAS ONSHORE LP	NIOBRARA-CODELL
WELD	76406	01	0512313734	WHITNEY 1-22	22 4N 65W	22 4N 65W	PRODUCING	KERR-MCGEE OIL AND GAS ONSHORE LP	CODELL
WELD	76406	03	0512313734	WHITNEY 1-22	22 4N 65W	22 4N 65W	PREDRILL	KERR-MCGEE OIL AND GAS ONSHORE LP	NIOBRARA
WELD	76406	04	0512313734	WHITNEY 1-22	22 4N 65W	22 4N 65W	PREDRILL	KERR-MCGEE OIL AND GAS ONSHORE LP	NIOBRARA-CODELL
WELD	75850	01	0512313751	SUN & SOIL 1-14	14 4N 65W	14 4N 65W	PRODUCING	KERR-MCGEE OIL AND GAS ONSHORE LP	NIOBRARA-CODELL
WELD	75851	01	0512313752	SUN & SOIL 2-14	14 4N 65W	14 4N 65W	PRODUCING	KERR-MCGEE OIL AND GAS ONSHORE LP	CODELL
WELD	75851	03	0512313752	SUN & SOIL 2-14	14 4N 65W	14 4N 65W	PREDRILL	KERR-MCGEE OIL AND GAS ONSHORE LP	NIOBRARA
WELD	75851	04	0512313752	SUN & SOIL 2-14	14 4N 65W	14 4N 65W	PREDRILL	KERR-MCGEE OIL AND GAS ONSHORE LP	NIOBRARA-CODELL
WELD	75934	01	0512313787	LEHAN 1	5 4N 65W	5 4N 65W	PRODUCING	KERR-MCGEE OIL AND GAS ONSHORE LP	NIOBRARA-CODELL
WELD	75935	01	0512313788	LEHAN 2	5 4N 65W	5 4N 65W	PRODUCING	KERR-MCGEE OIL AND GAS ONSHORE LP	NIOBRARA-CODELL
WELD	75848	02	512314416	SUN & SOIL 3-14	14 4N 65W	14 4N 65W	PRODUCING	KERR-MCGEE OIL AND GAS ONSHORE LP	NIOBRARA-CODELL
WELD	75849	01	0512314420	SUN & SOIL 4-14	14 4N 65W	14 4N 65W	PRODUCING	KERR-MCGEE OIL AND GAS ONSHORE LP	NIOBRARA-CODELL
WELD	76447	02	0512314483	RUPERT G 25-5	25 4N 65W	25 4N 65W	SHUT-IN	KERR-MCGEE OIL AND GAS ONSHORE LP	NIOBRARA-CODELL
WELD	76446	02	0512314620	RUPERT G 25-4	25 4N 65W	25 4N 65W	PRODUCING	KERR-MCGEE OIL AND GAS ONSHORE LP	NIOBRARA-CODELL
WELD	75864	02	0512314664	HUNTSMAN G 13-10	13 4N 65W	13 4N 65W	PRODUCING	KERR-MCGEE OIL AND GAS ONSHORE LP	NIOBRARA-CODELL
WELD	75854	02	0512314665	HUNTSMAN G 13-16	13 4N 65W	13 4N 65W	PRODUCING	KERR-MCGEE OIL AND GAS ONSHORE LP	NIOBRARA-CODELL
WELD	76439	02	0512314875	DABNEY G 23-15	23 4N 65W	23 4N 65W	PRODUCING	KERR-MCGEE OIL AND GAS ONSHORE LP	NIOBRARA-CODELL
WELD	76439	03	0512314875	DABNEY G 23-15	23 4N 65W	23 4N 65W	PREDRILL	KERR-MCGEE OIL AND GAS ONSHORE LP	CODELL
WELD	76616	01	0512314973	KINSMAN 24-18	18 4N 65W	18 4N 65W	PRODUCING	KERR-MCGEE OIL AND GAS ONSHORE LP	NIOBRARA-CODELL
WELD	76381	02	0512315284	FISCHER 6-23	23 4N 65W	23 4N 65W	PRODUCING	KERR-MCGEE OIL AND GAS ONSHORE LP	NIOBRARA-CODELL
WELD	76376	02	0512315285	HSR-BOTT 3-23	23 4N 65W	23 4N 65W	PRODUCING	KERR-MCGEE OIL AND GAS ONSHORE LP	NIOBRARA-CODELL
WELD	76374	02	0512315328	HSR-ABRAMSON 5-23	23 4N 65W	23 4N 65W	PRODUCING	KERR-MCGEE OIL AND GAS ONSHORE LP	NIOBRARA-CODELL

County	APC Well ID	Cmpl #	API	Well Name	Surface Location	Bottomhole Location	Well Status	Operator	Prod Formation
WELD	76380	01	0512315333	EVANS 11-17	17 4N 65W	17 4N 65W	PRODUCING	KERR-MCGEE OIL AND GAS ONSHORE LP	NIOBRARA-CODELL
WELD	76395	01	0512315334	MURRAY 12-17	17 4N 65W	17 4N 65W	PRODUCING	KERR-MCGEE OIL AND GAS ONSHORE LP	NIOBRARA-CODELL
WELD	76375	01	0512315335	HSR-ARCHIBALD 4-20	20 4N 65W	20 4N 65W	PRODUCING	KERR-MCGEE OIL AND GAS ONSHORE LP	NIOBRARA-FT HAYS-CODELL
WELD	76397	01	0512315336	RAWITCH 5-20	20 4N 65W	20 4N 65W	PRODUCING	KERR-MCGEE OIL AND GAS ONSHORE LP	NIOBRARA-CODELL
WELD	76444	02	0512315384	RUPERT G 23-9	23 4N 65W	23 4N 65W	PRODUCING	KERR-MCGEE OIL AND GAS ONSHORE LP	NIOBRARA-CODELL
WELD	76396	02	0512315386	HSR-PECK 6-20	20 4N 65W	20 4N 65W	PRODUCING	KERR-MCGEE OIL AND GAS ONSHORE LP	NIOBRARA-CODELL
WELD	76378	01	0512315387	CHARLTON 8-20	20 4N 65W	20 4N 65W	PRODUCING	KERR-MCGEE OIL AND GAS ONSHORE LP	NIOBRARA-CODELL
WELD	76379	01	0512315388	HSR-DOUGHERY 1-20	20 4N 65W	20 4N 65W	PRODUCING	KERR-MCGEE OIL AND GAS ONSHORE LP	NIOBRARA-CODELL
WELD	76394	01	0512315405	MNOOKIN 4-17	17 4N 65W	17 4N 65W	PRODUCING	KERR-MCGEE OIL AND GAS ONSHORE LP	NIOBRARA-CODELL
WELD	76400	01	0512315406	SCARPULLA 3-17	17 4N 65W	17 4N 65W	PRODUCING	KERR-MCGEE OIL AND GAS ONSHORE LP	NIOBRARA-CODELL
WELD	76388	01	0512315411	KRISTAL 3-20	20 4N 65W	20 4N 65W	PRODUCING	KERR-MCGEE OIL AND GAS ONSHORE LP	NIOBRARA-CODELL
WELD	76393	01	0512315510	MELCHIOR 13-17	17 4N 65W	17 4N 65W	PRODUCING	KERR-MCGEE OIL AND GAS ONSHORE LP	NIOBRARA-CODELL
WELD	76389	02	0512315511	LAYNG 4-23	23 4N 65W	23 4N 65W	PRODUCING	KERR-MCGEE OIL AND GAS ONSHORE LP	NIOBRARA-CODELL
WELD	76445	02	0512315547	RUPERT G 23-16	23 4N 65W	23 4N 65W	PRODUCING	KERR-MCGEE OIL AND GAS ONSHORE LP	NIOBRARA-CODELL
WELD	76438	02	0512315559	DABNEY G 23-10	23 4N 65W	23 4N 65W	PRODUCING	KERR-MCGEE OIL AND GAS ONSHORE LP	NIOBRARA-CODELL
WELD	76399	01	0512315584	HSR-ROWE 4-21	21 4N 65W	21 4N 65W	PRODUCING	KERR-MCGEE OIL AND GAS ONSHORE LP	NIOBRARA-CODELL
WELD	76385	01	0512315585	HSR-GULLICKSON 5-21	21 4N 65W	21 4N 65W	PRODUCING	KERR-MCGEE OIL AND GAS ONSHORE LP	NIOBRARA-CODELL
WELD	76377	01	0512315614	HSR-BRENLY 6-21	21 4N 65W	21 4N 65W	PRODUCING	KERR-MCGEE OIL AND GAS ONSHORE LP	NIOBRARA-CODELL
WELD	76398	01	0512315615	HSR-RENICK 3-21	21 4N 65W	21 4N 65W	PRODUCING	KERR-MCGEE OIL AND GAS ONSHORE LP	NIOBRARA-CODELL
WELD	76401	02	0512315643	HSR-SLOAN 15-21A	21 4N 65W	21 4N 65W	PRODUCING	KERR-MCGEE OIL AND GAS ONSHORE LP	NIOBRARA-CODELL
WELD	76405	01	0512315656	HSR-WILLENBORG 10-21	21 4N 65W	21 4N 65W	PRODUCING	KERR-MCGEE OIL AND GAS ONSHORE LP	NIOBRARA-CODELL
WELD	76456	02	0512316084	DABNEY G 25-3	25 4N 65W	25 4N 65W	PRODUCING	KERR-MCGEE OIL AND GAS ONSHORE LP	NIOBRARA-CODELL
WELD	76457	02	0512316085	DABNEY G 25-6	25 4N 65W	25 4N 65W	SHUT-IN	KERR-MCGEE OIL AND GAS ONSHORE LP	NIOBRARA-CODELL
WELD	76431	02	0512316298	HSR-KEMPER 10-34	34 4N 65W	34 4N 65W	PRODUCING	KERR-MCGEE OIL AND GAS ONSHORE LP	NIOBRARA-CODELL
WELD	75863	02	0512316321	HUNTSMAN G 13-9	13 4N 65W	13 4N 65W	PRODUCING	KERR-MCGEE OIL AND GAS ONSHORE LP	NIOBRARA-CODELL
WELD	76403	01	0512316399	VANDLEN 2-20	20 4N 65W	20 4N 65W	PRODUCING	KERR-MCGEE OIL AND GAS ONSHORE LP	NIOBRARA-CODELL
WELD	76386	01	0512316400	HSR-HINDE 7-20	20 4N 65W	20 4N 65W	PRODUCING	KERR-MCGEE OIL AND GAS ONSHORE LP	NIOBRARA-CODELL
WELD	76180	01	0512316531	DINNER 14-18	18 4N 65W	18 4N 65W	PRODUCING	KERR-MCGEE OIL AND GAS ONSHORE LP	NIOBRARA-CODELL
WELD	76617	01	0512316544	KINSMAN 33-18	18 4N 65W	18 4N 65W	PRODUCING	KERR-MCGEE OIL AND GAS ONSHORE LP	NIOBRARA-CODELL
WELD	76618	01	0512316545	KINSMAN 34-18	18 4N 65W	18 4N 65W	PRODUCING	KERR-MCGEE OIL AND GAS ONSHORE LP	NIOBRARA-CODELL
WELD	76402	03	0512316549	HSR-TAYLOR 16-21	21 4N 65W	21 4N 65W	PRODUCING	KERR-MCGEE OIL AND GAS ONSHORE LP	NIOBRARA-CODELL
WELD	76614	01	0512316564	KINSMAN 22-18	18 4N 65W	18 4N 65W	PRODUCING	KERR-MCGEE OIL AND GAS ONSHORE LP	NIOBRARA-CODELL
WELD	76615	01	0512316565	KINSMAN 23-18	18 4N 65W	18 4N 65W	PRODUCING	KERR-MCGEE OIL AND GAS ONSHORE LP	NIOBRARA-CODELL
WELD	75900	02	0512316657	MENK 8-10	10 4N 65W	10 4N 65W	PRODUCING	KERR-MCGEE OIL AND GAS ONSHORE LP	NIOBRARA-CODELL

County	APC Well ID	Cmpl #	API	Well Name	Surface Location	Bottomhole Location	Well Status	Operator	Prod Formation
WELD	75896	02	0512316658	HSR-ALEXANDER 2-10	10 4N 65W	10 4N 65W	PRODUCING	KERR-MCGEE OIL AND GAS ONSHORE LP	NIOBRARA-CODELL
WELD	75899	01	0512316659	MEAD 7-10	10 4N 65W	10 4N 65W	ABANDONED	KERR-MCGEE OIL AND GAS ONSHORE LP	NIOBRARA-CODELL
WELD	76391	02	0512316698	LYNCH 5-18	18 4N 65W	18 4N 65W	SHUT-IN	KERR-MCGEE OIL AND GAS ONSHORE LP	NIOBRARA-CODELL
WELD	76390	01	0512316699	LORENZEN 4-18	18 4N 65W	18 4N 65W	PRODUCING	KERR-MCGEE OIL AND GAS ONSHORE LP	NIOBRARA-CODELL
WELD	75879	01	0512316712	SWINNEY 2	15 4N 65W	15 4N 65W	PRODUCING	KERR-MCGEE OIL AND GAS ONSHORE LP	NIOBRARA-CODELL
WELD	75879	02	0512316712	SWINNEY 2	15 4N 65W	15 4N 65W	PREDRILL	KERR-MCGEE OIL AND GAS ONSHORE LP	NIOBRARA
WELD	75876	01	0512316713	OSTER 13-15	15 4N 65W	15 4N 65W	PRODUCING	KERR-MCGEE OIL AND GAS ONSHORE LP	NIOBRARA-CODELL
WELD	75876	03	0512316713	OSTER 13-15	15 4N 65W	15 4N 65W	PREDRILL	KERR-MCGEE OIL AND GAS ONSHORE LP	CODELL
WELD	76382	01	0512316766	HSR-GAGE 5-17	17 4N 65W	17 4N 65W	PRODUCING	KERR-MCGEE OIL AND GAS ONSHORE LP	NIOBRARA-CODELL
WELD	76383	01	0512316767	GATES 6-17	17 4N 65W	17 4N 65W	PRODUCING	KERR-MCGEE OIL AND GAS ONSHORE LP	NIOBRARA-CODELL
WELD	76384	01	0512316768	GETZ 14-17	17 4N 65W	17 4N 65W	PRODUCING	KERR-MCGEE OIL AND GAS ONSHORE LP	NIOBRARA-CODELL
WELD	75897	01	0512316785	BERTLIN 1-10	10 4N 65W	10 4N 65W	PRODUCING	KERR-MCGEE OIL AND GAS ONSHORE LP	NIOBRARA-CODELL
WELD	76387	01	0512316800	HUNT 1-18	18 4N 65W	18 4N 65W	PRODUCING	KERR-MCGEE OIL AND GAS ONSHORE LP	NIOBRARA-CODELL
WELD	76392	02	0512316801	MALINA 8-18	18 4N 65W	18 4N 65W	PRODUCING	KERR-MCGEE OIL AND GAS ONSHORE LP	NIOBRARA-CODELL
WELD	76179	01	0512316803	DINNER 13-18A	18 4N 65W	18 4N 65W	PRODUCING	KERR-MCGEE OIL AND GAS ONSHORE LP	NIOBRARA-CODELL
WELD	88255	01	0512316819	MCCLELLAN 3-32	3 4N 65W	3 4N 65W	PRODUCING	PETRO CANADA RESOURCES USA INC	CODELL
WELD	76433	02	0512316839	MERRITT 11-34	34 4N 65W	34 4N 65W	PRODUCING	KERR-MCGEE OIL AND GAS ONSHORE LP	NIOBRARA-CODELL
WELD	76435	02	0512316840	OWENS 14-34	34 4N 65W	34 4N 65W	PRODUCING	KERR-MCGEE OIL AND GAS ONSHORE LP	NIOBRARA-CODELL
WELD	76404	01	0512316995	HSR-WALDBAUM 9-21	21 4N 65W	21 4N 65W	PRODUCING	KERR-MCGEE OIL AND GAS ONSHORE LP	NIOBRARA-CODELL
WELD	76430	02	0512317099	CARNEY 15-34	34 4N 65W	34 4N 65W	SHUT-IN	KERR-MCGEE OIL AND GAS ONSHORE LP	NIOBRARA-CODELL
WELD	75940	01	0512317486	WCL 5-8	5 4N 65W	5 4N 65W	PRODUCING	KERR-MCGEE OIL AND GAS ONSHORE LP	NIOBRARA-CODELL
WELD	76408	01	0512317524	DAN 11-22	22 4N 65W	22 4N 65W	PRODUCING	KERR-MCGEE OIL AND GAS ONSHORE LP	NIOBRARA-CODELL
WELD	76407	01	0512317525	HSR-OSTER 13-22	22 4N 65W	22 4N 65W	PRODUCING	KERR-MCGEE OIL AND GAS ONSHORE LP	NIOBRARA-CODELL
WELD	76436	03	0512317605	HSR-ARISTOCRAT 12-34	34 4N 65W	34 4N 65W	SHUT-IN	KERR-MCGEE OIL AND GAS ONSHORE LP	NIOBRARA-CODELL
WELD	76437	03	0512317606	HOUSTON 13-34	34 4N 65W	34 4N 65W	SHUT-IN	KERR-MCGEE OIL AND GAS ONSHORE LP	NIOBRARA-CODELL
WELD	75877	01	0512317759	OSTER 24-15	15 4N 65W	15 4N 65W	ABANDONED	KERR-MCGEE OIL AND GAS ONSHORE LP	NIOBRARA-CODELL
WELD	76612	01	0512317787	OSTER 21-27	27 4N 65W	27 4N 65W	PRODUCING	KERR-MCGEE OIL AND GAS ONSHORE LP	NIOBRARA-CODELL
WELD	76411	01	0512317874	CRAVEN 33-22	22 4N 65W	22 4N 65W	ABANDONED	KERR-MCGEE OIL AND GAS ONSHORE LP	NIOBRARA-CODELL
WELD	76412	01	0512317875	CRAVEN 44-22	22 4N 65W	22 4N 65W	PRODUCING	KERR-MCGEE OIL AND GAS ONSHORE LP	NIOBRARA-CODELL
WELD	76604	01	0512317900	ANDERSON 12-27	27 4N 65W	27 4N 65W	PRODUCING	KERR-MCGEE OIL AND GAS ONSHORE LP	NIOBRARA-CODELL
WELD	76606	01	0512317964	KNAUB 22-27	27 4N 65W	27 4N 65W	PRODUCING	KERR-MCGEE OIL AND GAS ONSHORE LP	CODELL
WELD	75880	01	0512318020	TIMMERMAN 13-13	13 4N 65W	13 4N 65W	PRODUCING	KERR-MCGEE OIL AND GAS ONSHORE LP	NIOBRARA-CODELL
WELD	75881	01	0512318087	WERTZ 14-13	13 4N 65W	13 4N 65W	PRODUCING	KERR-MCGEE OIL AND GAS ONSHORE LP	NIOBRARA-CODELL
WELD	75859	01	0512318132	MOORE UPRC G 15-7	15 4N 65W	15 4N 65W	ABANDONED	KERR-MCGEE OIL AND GAS ONSHORE LP	NIOBRARA-CODELL

County	APC Well ID	Cmpl #	API	Well Name	Surface Location	Bottomhole Location	Well Status	Operator	Prod Formation
WELD	76409	01	0512318172	ANDERSON 41-27	27 4N 65W	27 4N 65W	PRODUCING	KERR-MCGEE OIL AND GAS ONSHORE LP	NIOBRARA-CODELL
WELD	75814	01	0512318226	ALLEN 41-12	12 4N 65W	12 4N 65W	ABANDONED	KERR-MCGEE OIL AND GAS ONSHORE LP	NIOBRARA-CODELL
WELD	75830	01	0512318227	MCALLISTER 32-12	12 4N 65W	12 4N 65W	PRODUCING	KERR-MCGEE OIL AND GAS ONSHORE LP	NIOBRARA-CODELL
WELD	75860	02	0512318300	MOORE UPRC G 15-8	15 4N 65W	15 4N 65W	PRODUCING	KERR-MCGEE OIL AND GAS ONSHORE LP	NIOBRARA-CODELL
WELD	76464	02	0512318913	HSR-GUN CLUB 16-34	34 4N 65W	34 4N 65W	PRODUCING	KERR-MCGEE OIL AND GAS ONSHORE LP	NIOBRARA-CODELL
WELD	75884	01	0512318991	BIG FOOT 14-12	12 4N 65W	12 4N 65W	PRODUCING	KERR-MCGEE OIL AND GAS ONSHORE LP	NIOBRARA-CODELL
WELD	75888	01	0512321396	BOHOA 1-14	14 4N 65W	14 4N 65W	PRODUCING	KERR-MCGEE OIL AND GAS ONSHORE LP	NIOBRARA-CODELL
WELD	75890	01	0512321607	TIMMERMAN 15-13	13 4N 65W	13 4N 65W	PRODUCING	KERR-MCGEE OIL AND GAS ONSHORE LP	NIOBRARA-CODELL
WELD	75889	01	0512321608	TIMMERMAN 14-13	13 4N 65W	13 4N 65W	PRODUCING	KERR-MCGEE OIL AND GAS ONSHORE LP	NIOBRARA-CODELL
WELD	76477	01	0512322169	SHELTON 18-25XX	25 4N 65W	25 4N 65W	PRODUCING	KERR-MCGEE OIL AND GAS ONSHORE LP	NIOBRARA-FT HAYS-CODELL
WELD	75893	02	0512322172	TIMMERMAN 20-13	13 4N 65W	13 4N 65W	PRODUCING	KERR-MCGEE OIL AND GAS ONSHORE LP	NIOBRARA-CODELL
WELD	76425	02	0512322217	SHABLE 18-20	20 4N 65W	20 4N 65W	PRODUCING	KERR-MCGEE OIL AND GAS ONSHORE LP	NIOBRARA-CODELL
WELD	75845	01	0512322225	NELSON 17-12	12 4N 65W	12 4N 65W	PRODUCING	KERR-MCGEE OIL AND GAS ONSHORE LP	NIOBRARA-CODELL
WELD	76479	02	0512322239	BEEBE 10-34	34 4N 65W	34 4N 65W	SHUT-IN	KERR-MCGEE OIL AND GAS ONSHORE LP	NIOBRARA-CODELL
WELD	76426	03	0512322446	SHABLE 21-20	20 4N 65W	20 4N 65W	PRODUCING	KERR-MCGEE OIL AND GAS ONSHORE LP	NIOBRARA-CODELL
WELD	76428	03	0512322509	BOULTER 16-21	21 4N 65W	21 4N 65W	PRODUCING	KERR-MCGEE OIL AND GAS ONSHORE LP	NIOBRARA-CODELL
WELD	09152	01	0512322523	JACK NOEL 1-18	18 4N 65W	18 4N 65W	PRODUCING	ENCANA OIL & GAS (USA) INC	NIOBRARA-CODELL
WELD	76427	04	0512322631	CRAVEN 15-22	22 4N 65W	22 4N 65W	PRODUCING	KERR-MCGEE OIL AND GAS ONSHORE LP	NIOBRARA-CODELL
WELD	76641	01	0512322739	OSTER 4-27	27 4N 65W	27 4N 65W	PRODUCING	KERR-MCGEE OIL AND GAS ONSHORE LP	CODELL
WELD	75895	01	0512322761	TIMMERMAN 23-13	13 4N 65W	13 4N 65W	PRODUCING	KERR-MCGEE OIL AND GAS ONSHORE LP	NIOBRARA-CODELL
WELD	76483	03	0512323184	CORNELIUS 23-34	34 4N 65W	34 4N 65W	SHUT-IN	KERR-MCGEE OIL AND GAS ONSHORE LP	NIOBRARA-CODELL
WELD	76429	01	0512323280	ANDERSON 2-27	27 4N 65W	27 4N 65W	PRODUCING	KERR-MCGEE OIL AND GAS ONSHORE LP	CODELL
WELD	92867	01	0512323462	ANDERSON 17-27	27 4N 65W	27 4N 65W	PRODUCING	KERR-MCGEE OIL AND GAS ONSHORE LP	NIOBRARA-CODELL
WELD	91772	01	0512323832	ULRICH 35-17	17 4N 65W	17 4N 65W	PRODUCING	KERR-MCGEE OIL AND GAS ONSHORE LP	NIOBRARA-CODELL
WELD	91907	01	0512323833	CRAVEN 31-17	17 4N 65W	17 4N 65W	PRODUCING	KERR-MCGEE OIL AND GAS ONSHORE LP	NIOBRARA-CODELL
WELD	77326	01	0512323838	WORRIES 21-14	14 4N 65W	14 4N 65W	PRODUCING	KERR-MCGEE OIL AND GAS ONSHORE LP	NIOBRARA
WELD	91911	01	0512323897	SHABLE 41-20	20 4N 65W	20 4N 65W	PRODUCING	KERR-MCGEE OIL AND GAS ONSHORE LP	NIOBRARA-CODELL
WELD	93692	02	0512324148	BRANCH 0-6-23	23 4N 65W	23 4N 65W	PRODUCING	ENCANA OIL & GAS (USA) INC	NIOBRARA-CODELL
WELD	91691	01	0512324152	BOULTER 23-21	21 4N 65W	21 4N 65W	PRODUCING	KERR-MCGEE OIL AND GAS ONSHORE LP	NIOBRARA-CODELL
WELD	91689	01	0512324153	BOULTER 24-21	21 4N 65W	21 4N 65W	PRODUCING	KERR-MCGEE OIL AND GAS ONSHORE LP	NIOBRARA-CODELL
WELD	97485	01	0512324250	FRANCIS ARENS 4-6-15	15 4N 65W	15 4N 65W	PRODUCING	ENCANA OIL & GAS (USA) INC	NIOBRARA-CODELL
WELD	91793	01	0512324256	CRAVEN 22-17	17 4N 65W	17 4N 65W	PRODUCING	KERR-MCGEE OIL AND GAS ONSHORE LP	NIOBRARA-CODELL
WELD	92907	01	0512324272	DINNER 19-18	18 4N 65W	18 4N 65W	PREDRILL	KERR-MCGEE OIL AND GAS ONSHORE LP	NIOBRARA-CODELL
WELD	92751	01	0512324379	STEVEN 23-18	18 4N 65W	18 4N 65W	PRODUCING	KERR-MCGEE OIL AND GAS ONSHORE LP	NIOBRARA-CODELL

County	APC Well ID	Cmpl #	API	Well Name	Surface Location	Bottomhole Location	Well Status	Operator	Prod Formation
WELD	92637	01	0512324673	STROHAUER 27-14	14 4N 65W	14 4N 65W	PRODUCING	KERR-MCGEE OIL AND GAS ONSHORE LP	NIOBRARA-CODELL
WELD	92646	01	0512324699	ULRICH 33-17	17 4N 65W	17 4N 65W	PRODUCING	KERR-MCGEE OIL AND GAS ONSHORE LP	NIOBRARA-CODELL
WELD	98175	01	0512324742	FRANCIS ARENS 6-4-15	15 4N 65W	15 4N 65W	PRODUCING	ENCANA OIL & GAS (USA) INC	NIOBRARA-CODELL
WELD	96923	01	0512324833	MCCLELLAN 3-35	3 4N 65W	3 4N 65W	PRODUCING	PETRO CANADA RESOURCES USA INC	CODELL
WELD	96868	01	0512324925	BEEBE DRAW 2-8-26	26 4N 65W	26 4N 65W	PRODUCING	ENCANA OIL & GAS (USA) INC	NIOBRARA-CODELL
WELD	93199	02	0512325266	KINSMAN 36-18	18 4N 65W	18 4N 65W	PRODUCING	KERR-MCGEE OIL AND GAS ONSHORE LP	NIOBRARA-CODELL
WELD	E8744	01	0512325323	MCCARTHY 6-35	6 4N 65W	6 4N 65W	PRODUCING	NOBLE ENERGY INC	NIOBRARA-CODELL
WELD	C1371	01	0512325428	SHELTON G 23-22	23 4N 65W	23 4N 65W	PRODUCING	NOBLE ENERGY INC	NIOBRARA
WELD	C6393	01	0512325547	SHELTON G 23-28	23 4N 65W	23 4N 65W	PRODUCING	NOBLE ENERGY INC	NIOBRARA-CODELL
WELD	76481	03	0512325618	SHELTON 20-23	23 4N 65W	23 4N 65W	PRODUCING	KERR-MCGEE OIL AND GAS ONSHORE LP	NIOBRARA-CODELL
WELD	31209	01	0512325652	BROOMFIELD 24-45	24 4N 65W	24 4N 65W	PRODUCING	NOBLE ENERGY INC	NIOBRARA-CODELL
WELD	02977	01	0512326212	LIBSACK 4-8-27	27 4N 65W	27 4N 65W	PRODUCING	ENCANA OIL & GAS (USA) INC	NIOBRARA-CODELL
WELD	98524	01	0512326671	BRANCH 4-6-23	23 4N 65W	23 4N 65W	PRODUCING	ENCANA OIL & GAS (USA) INC	NIOBRARA-CODELL
WELD	29831	01	0512327166	SHELTON G 24-32D	24 4N 65W	24 4N 65W	PRODUCING	NOBLE ENERGY INC	NIOBRARA-CODELL
WELD	92687	02	0512327337	SHABLE 24-20	20 4N 65W	20 4N 65W	PRODUCING	KERR-MCGEE OIL AND GAS ONSHORE LP	NIOBRARA-CODELL
WELD	C1455	01	0512328028	PEDRO STATE H 1-30D	36 3N 65W	36 4N 65W	PRODUCING	NOBLE ENERGY INC	NIOBRARA-CODELL
WELD	E7948	01	0512328086	CHUCK ARENS G12-33	11 4N 65W	11 4N 65W	PRODUCING	NOBLE ENERGY INC	NIOBRARA-CODELL
WELD	05670	01	0512328126	SHABLE 17-20	20 4N 65W	20 4N 65W	PRODUCING	KERR-MCGEE OIL AND GAS ONSHORE LP	NIOBRARA-CODELL
WELD	09238	01	0512328127	SHABLE 25-20	20 4N 65W	20 4N 65W	PRODUCING	KERR-MCGEE OIL AND GAS ONSHORE LP	NIOBRARA-CODELL
WELD	93200	02	0512328155	BREHON 22-20	20 4N 65W	20 4N 65W	PRODUCING	KERR-MCGEE OIL AND GAS ONSHORE LP	NIOBRARA-CODELL
WELD	93202	01	0512328156	BREHON 31-20	20 4N 65W	20 4N 65W	PRODUCING	KERR-MCGEE OIL AND GAS ONSHORE LP	NIOBRARA-CODELL
WELD	E5632	01	0512328171	HOW SAD C18-31	13 4N 65W	13 4N 65W	PRODUCING	NOBLE ENERGY INC	NIOBRARA-CODELL
WELD	09806	01	0512329284	BREHON 18-18	18 4N 65W	18 4N 65W	PRODUCING	KERR-MCGEE OIL AND GAS ONSHORE LP	NIOBRARA-CODELL
WELD	93194	01	0512329285	BREHON 22-18	18 4N 65W	18 4N 65W	PRODUCING	KERR-MCGEE OIL AND GAS ONSHORE LP	NIOBRARA-CODELL
WELD	93198	01	0512329286	BREHON 32-18	18 4N 65W	18 4N 65W	PRODUCING	KERR-MCGEE OIL AND GAS ONSHORE LP	NIOBRARA-CODELL
WELD	93193	02	0512329297	ROOT 20-18	18 4N 65W	18 4N 65W	PRODUCING	KERR-MCGEE OIL AND GAS ONSHORE LP	NIOBRARA-CODELL
WELD	93197	01	0512329318	ROOT 26-18	18 4N 65W	18 4N 65W	PRODUCING	KERR-MCGEE OIL AND GAS ONSHORE LP	NIOBRARA-CODELL
WELD	93195	01	0512329371	ROOT 24-18	18 4N 65W	18 4N 65W	PRODUCING	KERR-MCGEE OIL AND GAS ONSHORE LP	NIOBRARA-CODELL
WELD	F9550	01	512329848	JOHNSON G13-27D	12 4N 65W	12 4N 65W	PRODUCING	NOBLE ENERGY INC	NIOBRARA-CODELL
WELD	C9708	01	0512330041	ARENS G 13-28D	13 4N 65W	13 4N 65W	PRODUCING	NOBLE ENERGY INC	NIOBRARA-CODELL
WELD	C7762	01	0512330269	JOHNSON G 12-21D	12 4N 65W	12 4N 65W	PRODUCING	NOBLE ENERGY INC	NIOBRARA-CODELL
WELD	C9711	01	0512330285	CHESNUT G 22-21	22 4N 65W	22 4N 65W	PRODUCING	NOBLE ENERGY INC	NIOBRARA-CODELL
WELD	C9714	01	0512330286	CHESNUT G 22-20D	22 4N 65W	22 4N 65W	PRODUCING	NOBLE ENERGY INC	NIOBRARA-CODELL
WELD	C9301	01	0512330287	JOHNSON G 12-22D	12 4N 65W	12 4N 65W	PRODUCING	NOBLE ENERGY INC	NIOBRARA-CODELL

County	APC Well ID	Cmpl #	API	Well Name	Surface Location	Bottomhole Location	Well Status	Operator	Prod Formation
WELD	C9859	01	0512330327	BRUNTZ G 22-30D	16 4N 65W	16 4N 65W	PRODUCING	NOBLE ENERGY INC	NIOBRARA-CODELL
WELD	07595	01	0512330417	WCL 17-5	5 4N 65W	5 4N 65W	PRODUCING	KERR-MCGEE OIL AND GAS ONSHORE LP	NIOBRARA-CODELL
WELD	07596	01	0512330418	WCL 24-5	5 4N 65W	5 4N 65W	PRODUCING	KERR-MCGEE OIL AND GAS ONSHORE LP	NIOBRARA-CODELL
WELD	C8083	01	0512330496	JOHNSON G 12-24D	12 4N 65W	12 4N 65W	PRODUCING	NOBLE ENERGY INC	NIOBRARA-CODELL
WELD	93203	01	0512330784	BOULTER 21-21	21 4N 65W	21 4N 65W	PRODUCING	KERR-MCGEE OIL AND GAS ONSHORE LP	NIOBRARA-CODELL
WELD	E1752	01	0512330803	BOULTER G22-32D	21 4N 65W	21 4N 65W	PRODUCING	NOBLE ENERGY INC	NIOBRARA-CODELL
WELD	C9382	01	0512330841	ARENS G 22-22D	22 4N 65W	22 4N 65W	PREDRILL	NOBLE ENERGY INC	NIOBRARA-CODELL
WELD	E1761	01	0512330924	BOULTER G22-31D	21 4N 65W	21 4N 65W	PRODUCING	NOBLE ENERGY INC	NIOBRARA-CODELL
WELD	93066	01	0512330944	WORRIES 34-14	14 4N 65W	14 4N 65W	PRODUCING	KERR-MCGEE OIL AND GAS ONSHORE LP	NIOBRARA-CODELL
WELD	93192	01	0512330951	WORRIES 35-14	14 4N 65W	14 4N 65W	PRODUCING	KERR-MCGEE OIL AND GAS ONSHORE LP	NIOBRARA-CODELL
WELD	C4907	01	0512330952	WORRIES 41-15	14 4N 65W	15 4N 65W	PRODUCING	KERR-MCGEE OIL AND GAS ONSHORE LP	NIOBRARA-CODELL
WELD	C9874	01	0512331151	HANSCOME G 11-30D	11 4N 65W	3 4N 65W	PREDRILL	NOBLE ENERGY INC	NIOBRARA-CODELL
WELD	C8353	01	0512331327	WORRIES 32-14	14 4N 65W	14 4N 65W	PRODUCING	KERR-MCGEE OIL AND GAS ONSHORE LP	NIOBRARA-CODELL
WELD	92869	02	0512331854	STROHAUER 24-14	14 4N 65W	14 4N 65W	PRODUCING	KERR-MCGEE OIL AND GAS ONSHORE LP	NIOBRARA-CODELL
WELD	92725	01	0512331855	STROHAUER 41-14	14 4N 65W	14 4N 65W	PRODUCING	KERR-MCGEE OIL AND GAS ONSHORE LP	NIOBRARA-CODELL
WELD	C5294	01	0512332049	JR 18-21	21 4N 65W	21 4N 65W	PRODUCING	KERR-MCGEE OIL AND GAS ONSHORE LP	NIOBRARA-CODELL
WELD	C5020	01	0512332050	JR 30-21	21 4N 65W	21 4N 65W	PRODUCING	KERR-MCGEE OIL AND GAS ONSHORE LP	NIOBRARA-CODELL
WELD	93204	01	0512332051	JR 32-21	21 4N 65W	21 4N 65W	PRODUCING	KERR-MCGEE OIL AND GAS ONSHORE LP	NIOBRARA-CODELL
WELD	F4262	01	0512332733	MOSER PC G10-21D	10 4N 65W	10 4N 65W	PRODUCING	NOBLE ENERGY INC	NIOBRARA-CODELL
WELD	F5611	01	0512332766	BOULTER G 14-19D	14 4N 65W	14 4N 65W	PRODUCING	NOBLE ENERGY INC	NIOBRARA-CODELL
WELD	E9390	01	0512332913	ERICKSON PC G15-27D	10 4N 65W	10 4N 65W	PRODUCING	NOBLE ENERGY INC	NIOBRARA-CODELL
WELD	E7943	01	0512333102	HBR PC G11-32D	10 4N 65W	10 4N 65W	PRODUCING	NOBLE ENERGY INC	NIOBRARA-CODELL
WELD	E9410	01	0512333113	BOULTER PC G14-30D	10 4N 65W	10 4N 65W	PRODUCING	NOBLE ENERGY INC	NIOBRARA-CODELL
WELD	F9433	01	0512333506	SHELTON G25-27D	25 4N 65W	25 4N 65W	PREDRILL	NOBLE ENERGY INC	NIOBRARA-CODELL
WELD	F1368	01	0512333583	LOWER LATHAM PC G12-69HN	2 4N 65W	2 4N 65W	PRODUCING	NOBLE ENERGY INC	NIOBRARA
WELD	F4354	01	0512333609	BOULTER PC G14-28D	11 4N 65W	11 4N 65W	PRODUCING	NOBLE ENERGY INC	NIOBRARA-CODELL
WELD	F0996	01	0512333710	BOIKO PC G15-28D	15 4N 65W	15 4N 65W	PRODUCING	NOBLE ENERGY INC	NIOBRARA-CODELL
WELD	H2636	01	0512334018	ROMERO PC G10-79HN	3 4N 65W	3 4N 65W	PREDRILL	NOBLE ENERGY INC	NIOBRARA
WELD	C4901	01	0512334290	CHECKETTS 22-15	15 4N 65W	15 4N 65W	PRODUCING	KERR-MCGEE OIL AND GAS ONSHORE LP	NIOBRARA-CODELL
WELD	C4899	01	0512334291	CHECKETTS 21-15	15 4N 65W	15 4N 65W	PRODUCING	KERR-MCGEE OIL AND GAS ONSHORE LP	NIOBRARA-CODELL
WELD	C4895	01	0512334298	CHECKETTS 18-15	15 4N 65W	15 4N 65W	PRODUCING	KERR-MCGEE OIL AND GAS ONSHORE LP	NIOBRARA-CODELL
WELD	C9920	01	0512334299	CHECKETTS 32-15	15 4N 65W	15 4N 65W	PRODUCING	KERR-MCGEE OIL AND GAS ONSHORE LP	NIOBRARA-CODELL
WELD	C4905	01	0512334303	CHECKETTS 25-15	15 4N 65W	15 4N 65W	PRODUCING	KERR-MCGEE OIL AND GAS ONSHORE LP	NIOBRARA-CODELL
WELD	F1741	01	0512334395	NEI C18-33D	18 4N 64W	13 4N 65W	PRODUCING	NOBLE ENERGY INC	NIOBRARA-CODELL

County	APC Well ID	Cmpl #	API	Well Name	Surface Location	Bottomhole Location	Well Status	Operator	Prod Formation
WELD	F5790	01	0512334769	STROHAUER PC G05-28D	5 4N 65W	5 4N 65W	PRODUCING	NOBLE ENERGY INC	NIOBRARA-CODELL
WELD	F5329	01	0512334801	SHABLE G17-24D	17 4N 65W	17 4N 65W	PRODUCING	NOBLE ENERGY INC	NIOBRARA-CODELL
WELD	F7539	01	0512334885	SHAMROCK FEDERAL PC G07-30D	6 4N 65W	6 4N 65W	PRODUCING	NOBLE ENERGY INC	NIOBRARA-CODELL
WELD	H0156	01	0512334902	AMBER G06-21D	6 4N 65W	6 4N 65W	PRODUCING	NOBLE ENERGY INC	NIOBRARA-CODELL
WELD	F6535	01	0512334934	ROMERO G03-20D	3 4N 65W	3 4N 65W	PRODUCING	NOBLE ENERGY INC	NIOBRARA-CODELL
WELD	F8708	01	0512335014	TIMMERMAN G13-20D	13 4N 65W	13 4N 65W	PRODUCING	NOBLE ENERGY INC	NIOBRARA-CODELL
WELD	F8690	01	0512335015	TIMMERMAN G13-22D	13 4N 65W	13 4N 65W	PRODUCING	NOBLE ENERGY INC	NIOBRARA-CODELL
WELD	F8687	01	0512335016	TIMMERMAN G13-33D	13 4N 65W	13 4N 65W	PRODUCING	NOBLE ENERGY INC	NIOBRARA-CODELL
WELD	F8692	01	0512335021	TIMMERMAN G13-18D	13 4N 65W	13 4N 65W	PRODUCING	NOBLE ENERGY INC	NIOBRARA-CODELL
WELD	F8683	01	0512335023	TIMMERMAN G13-32D	13 4N 65W	13 4N 65W	PRODUCING	NOBLE ENERGY INC	NIOBRARA-CODELL
WELD	F8691	01	0512335026	TIMMERMAN G13-21D	13 4N 65W	13 4N 65W	PRODUCING	NOBLE ENERGY INC	NIOBRARA-CODELL
WELD	F8047	01	0512335053	SHELTON PC G24-30	24 4N 65W	24 4N 65W	PRODUCING	NOBLE ENERGY INC	NIOBRARA-CODELL
WELD	F9390	01	0512335274	ULRICH PC G21-28D	21 4N 65W	21 4N 65W	PRODUCING	NOBLE ENERGY INC	NIOBRARA-CODELL
WELD	H0853	01	0512335345	BOULTER STATE G21-69HN	16 4N 65W	16 4N 65W	PRODUCING	NOBLE ENERGY INC	NIOBRARA
WELD	F9170	01	0512335436	MCMILLEN G19-27D	19 4N 65W	19 4N 65W	PRODUCING	NOBLE ENERGY INC	NIOBRARA-CODELL
WELD	F9176	01	0512335438	MCMILLEN G20-30D	19 4N 65W	19 4N 65W	PRODUCING	NOBLE ENERGY INC	NIOBRARA-CODELL
WELD	H0603	01	0512335536	SHELTON PC G24-74-1HN	25 4N 65W	25 4N 65W	PRODUCING	NOBLE ENERGY INC	NIOBRARA
WELD	H0590	01	0512335537	SHELTON PC G24-75HN	25 4N 65W	25 4N 65W	PRODUCING	NOBLE ENERGY INC	NIOBRARA
WELD	H0379	01	0512335541	SHELTON G25-75HN	25 4N 65W	25 4N 65W	PRODUCING	NOBLE ENERGY INC	NIOBRARA
WELD	H0785	01	0512335960	BETZ STATE PC G16-69HC	9 4N 65W	9 4N 65W	PRODUCING	NOBLE ENERGY INC	CODELL
WELD	H1585	01	0512335969	MOSER PC G34-65HN	34 4N 65W	34 4N 65W	PREDRILL	NOBLE ENERGY INC	NIOBRARA
WELD	H1505	01	0512336286	KNAUB PC G04-64-1HN	4 4N 65W	4 4N 65W	PRODUCING	NOBLE ENERGY INC	NIOBRARA
WELD	H1993	01	0512336328	NO WORRIES PC G14-63-1HN	14 4N 65W	14 4N 65W	PREDRILL	NOBLE ENERGY INC	NIOBRARA
WELD	H1996	01	0512336329	NO WORRIES PC G14-64-1HN	14 4N 65W	14 4N 65W	PREDRILL	NOBLE ENERGY INC	NIOBRARA
WELD	H2929	01	0512336997	BETZ STATE PC G16-69HN	9 4N 65W	9 4N 65W	PREDRILL	NOBLE ENERGY INC	NIOBRARA
WELD	76292	01	0512307283	CUSHMAN GRACE UT 1	20 4N 66W	20 4N 66W	PRODUCING	KERR-MCGEE OIL AND GAS ONSHORE LP	CODELL
WELD	76292	03	0512307283	CUSHMAN GRACE UT 1	20 4N 66W	20 4N 66W	PREDRILL	KERR-MCGEE OIL AND GAS ONSHORE LP	NIOBRARA
WELD	76213	01	0512307974	FRITZLER B 1	22 4N 66W	22 4N 66W	PRODUCING	KERR-MCGEE OIL AND GAS ONSHORE LP	NIOBRARA-CODELL
WELD	H0348	01	0512311994	SMITS 1	16 4N 66W	16 4N 66W	PRODUCING	NOBLE ENERGY INC	CODELL
WELD	76057	01	0512312145	ELLA 1	5 4N 66W	5 4N 66W	PRODUCING	KERR-MCGEE OIL AND GAS ONSHORE LP	NIOBRARA-CODELL
WELD	76135	01	0512312331	MONFORT 5-10	10 4N 66W	10 4N 66W	PRODUCING	KERR-MCGEE OIL AND GAS ONSHORE LP	NIOBRARA-CODELL
WELD	76285	01	0512312510	PHELPS 8-18	18 4N 66W	18 4N 66W	PRODUCING	KERR-MCGEE OIL AND GAS ONSHORE LP	NIOBRARA-CODELL
WELD	75568	01	0512312530	GREENHEAD 14-18	18 4N 66W	18 4N 66W	PRODUCING	KERR-MCGEE OIL AND GAS ONSHORE LP	NIOBRARA-CODELL
WELD	75567	01	0512312531	GREENHEAD 11-18	18 4N 66W	18 4N 66W	PRODUCING	KERR-MCGEE OIL AND GAS ONSHORE LP	NIOBRARA-CODELL

County	APC Well ID	Cmpl #	API	Well Name	Surface Location	Bottomhole Location	Well Status	Operator	Prod Formation
WELD	75566	01	0512312546	EHRlich 6-18	18 4N 66W	18 4N 66W	PRODUCING	KERR-MCGEE OIL AND GAS ONSHORE LP	NIOBRARA-CODELL
WELD	75565	01	0512312763	EHRlich 3-18	18 4N 66W	18 4N 66W	PRODUCING	KERR-MCGEE OIL AND GAS ONSHORE LP	NIOBRARA-CODELL
WELD	76266	01	0512312814	BIG BEND-UPRR 31-19	19 4N 66W	19 4N 66W	PRODUCING	KERR-MCGEE OIL AND GAS ONSHORE LP	NIOBRARA-CODELL
WELD	76136	01	0512312845	MONFORT 6-10	10 4N 66W	10 4N 66W	PRODUCING	KERR-MCGEE OIL AND GAS ONSHORE LP	NIOBRARA-CODELL
WELD	76217	01	0512313009	KISSLER 12-21 1	21 4N 66W	21 4N 66W	PRODUCING	KERR-MCGEE OIL AND GAS ONSHORE LP	NIOBRARA-CODELL
WELD	76055	01	0512313150	GUY SHABLE INC. 1-4	4 4N 66W	4 4N 66W	PRODUCING	KERR-MCGEE OIL AND GAS ONSHORE LP	CODELL
WELD	76055	03	0512313150	GUY SHABLE INC. 1-4	4 4N 66W	4 4N 66W	PREDRILL	KERR-MCGEE OIL AND GAS ONSHORE LP	NIOBRARA
WELD	76055	04	0512313150	GUY SHABLE INC. 1-4	4 4N 66W	4 4N 66W	PREDRILL	KERR-MCGEE OIL AND GAS ONSHORE LP	NIOBRARA-CODELL
WELD	76127	01	0512313175	KAWATA 2-16	16 4N 66W	16 4N 66W	PRODUCING	KERR-MCGEE OIL AND GAS ONSHORE LP	NIOBRARA-CODELL
WELD	76053	01	0512313253	ALVA SHABLE 1-4	4 4N 66W	4 4N 66W	PRODUCING	KERR-MCGEE OIL AND GAS ONSHORE LP	CODELL
WELD	76053	03	0512313253	ALVA SHABLE 1-4	4 4N 66W	4 4N 66W	PREDRILL	KERR-MCGEE OIL AND GAS ONSHORE LP	NIOBRARA
WELD	76053	04	0512313253	ALVA SHABLE 1-4	4 4N 66W	4 4N 66W	PREDRILL	KERR-MCGEE OIL AND GAS ONSHORE LP	NIOBRARA-CODELL
WELD	76054	02	0512313283	ALVA SHABLE 2-4	4 4N 66W	4 4N 66W	PRODUCING	KERR-MCGEE OIL AND GAS ONSHORE LP	NIOBRARA-CODELL
WELD	76147	01	0512313617	UNI - UPRC 15-3	3 4N 66W	3 4N 66W	PRODUCING	KERR-MCGEE OIL AND GAS ONSHORE LP	NIOBRARA-CODELL
WELD	76128	01	0512313670	KAWATA 7-16	16 4N 66W	16 4N 66W	PRODUCING	KERR-MCGEE OIL AND GAS ONSHORE LP	NIOBRARA-CODELL
WELD	76269	01	0512313798	GUTFELDER AMOCO 14-19	19 4N 66W	19 4N 66W	PRODUCING	KERR-MCGEE OIL AND GAS ONSHORE LP	NIOBRARA-CODELL
WELD	88251	01	0512313807	LOEFFLER UP 3-11	11 4N 66W	11 4N 66W	PRODUCING	SYNERGY RESOURCES CORPORATION	NIOBRARA-CODELL
WELD	76167	01	0512313808	DINNER UP 1-13	13 4N 66W	13 4N 66W	PRODUCING	KERR-MCGEE OIL AND GAS ONSHORE LP	NIOBRARA-CODELL
WELD	76178	01	0512313881	SCHMIDT AMOCO UPRR 44-23	23 4N 66W	23 4N 66W	PRODUCING	KERR-MCGEE OIL AND GAS ONSHORE LP	NIOBRARA-CODELL
WELD	75560	01	0512314087	BERNHARDT AMOCO 11-19	19 4N 66W	19 4N 66W	PRODUCING	KERR-MCGEE OIL AND GAS ONSHORE LP	NIOBRARA-CODELL
WELD	76278	01	0512314198	SPARROW AMOCO 23-20	20 4N 66W	20 4N 66W	PRODUCING	KERR-MCGEE OIL AND GAS ONSHORE LP	NIOBRARA-CODELL
WELD	76273	01	0512314206	JOHNSON FARM 43-20 2	20 4N 66W	20 4N 66W	PRODUCING	KERR-MCGEE OIL AND GAS ONSHORE LP	NIOBRARA-CODELL
WELD	76093	01	0512314294	JUSTINE 1-10	10 4N 66W	10 4N 66W	PRODUCING	KERR-MCGEE OIL AND GAS ONSHORE LP	NIOBRARA-CODELL
WELD	76056	01	0512314445	KEITH 1	9 4N 66W	9 4N 66W	PRODUCING	KERR-MCGEE OIL AND GAS ONSHORE LP	NIOBRARA-CODELL
WELD	76267	01	0512314799	BIG BEND UPRR 41-19 2	19 4N 66W	19 4N 66W	PRODUCING	KERR-MCGEE OIL AND GAS ONSHORE LP	NIOBRARA-CODELL
WELD	76133	01	0512314828	MCCARTHY 22-12 1	12 4N 66W	12 4N 66W	PRODUCING	KERR-MCGEE OIL AND GAS ONSHORE LP	NIOBRARA-CODELL
WELD	76173	02	0512314829	BROWN 34-24 1	24 4N 66W	24 4N 66W	PRODUCING	KERR-MCGEE OIL AND GAS ONSHORE LP	NIOBRARA-CODELL
WELD	76105	01	0512314934	BLAKE 14-12 2	12 4N 66W	12 4N 66W	PRODUCING	KERR-MCGEE OIL AND GAS ONSHORE LP	NIOBRARA-CODELL
WELD	76126	01	0512314935	FAGERBERG 32-14 1	14 4N 66W	14 4N 66W	PRODUCING	KERR-MCGEE OIL AND GAS ONSHORE LP	NIOBRARA-CODELL
WELD	76209	01	0512314936	FRITZLER 12-22 1	22 4N 66W	22 4N 66W	PRODUCING	KERR-MCGEE OIL AND GAS ONSHORE LP	NIOBRARA-CODELL
WELD	76123	01	0512314937	EWING 44-10	10 4N 66W	10 4N 66W	PRODUCING	KERR-MCGEE OIL AND GAS ONSHORE LP	NIOBRARA-CODELL
WELD	76139	01	0512314974	NOFFSINGER 43-15 1	15 4N 66W	15 4N 66W	PRODUCING	KERR-MCGEE OIL AND GAS ONSHORE LP	NIOBRARA-CODELL
WELD	76116	01	0512314975	EWING 24-11	11 4N 66W	11 4N 66W	PRODUCING	KERR-MCGEE OIL AND GAS ONSHORE LP	NIOBRARA-CODELL
WELD	76417	01	0512314976	STROMBERGER 43-12	12 4N 66W	12 4N 66W	PRODUCING	KERR-MCGEE OIL AND GAS ONSHORE LP	NIOBRARA-CODELL

County	APC Well ID	Cmpl #	API	Well Name	Surface Location	Bottomhole Location	Well Status	Operator	Prod Formation
WELD	76132	01	0512314990	MCCARTHY 12-12 2	12 4N 66W	12 4N 66W	SHUT-IN	KERR-MCGEE OIL AND GAS ONSHORE LP	NIOBRARA-CODELL
WELD	76416	01	0512315017	CASEDAY 42-12 1	12 4N 66W	12 4N 66W	PRODUCING	KERR-MCGEE OIL AND GAS ONSHORE LP	NIOBRARA-CODELL
WELD	76415	01	0512315018	BASS 41-12 1	12 4N 66W	12 4N 66W	PRODUCING	KERR-MCGEE OIL AND GAS ONSHORE LP	NIOBRARA-CODELL
WELD	76181	01	0512315217	DINNER 42-14 #1	14 4N 66W	14 4N 66W	PRODUCING	KERR-MCGEE OIL AND GAS ONSHORE LP	NIOBRARA-CODELL
WELD	76164	01	0512315502	HSR-VICKI 10-23	23 4N 66W	23 4N 66W	PRODUCING	KERR-MCGEE OIL AND GAS ONSHORE LP	NIOBRARA-CODELL
WELD	76163	02	0512315503	HSR-STEIN 15-23	23 4N 66W	23 4N 66W	PRODUCING	KERR-MCGEE OIL AND GAS ONSHORE LP	NIOBRARA-CODELL
WELD	76162	01	0512315508	SILBERMAN 3-23	23 4N 66W	23 4N 66W	PRODUCING	KERR-MCGEE OIL AND GAS ONSHORE LP	NIOBRARA-CODELL
WELD	76161	02	0512315544	HSR-RUZICANO 6-23	23 4N 66W	23 4N 66W	PRODUCING	KERR-MCGEE OIL AND GAS ONSHORE LP	NIOBRARA-CODELL
WELD	76274	01	0512316005	JOHNSTON UPRR 12-19	19 4N 66W	19 4N 66W	PRODUCING	KERR-MCGEE OIL AND GAS ONSHORE LP	NIOBRARA-CODELL
WELD	76168	01	0512316095	BROWN 44-24	24 4N 66W	24 4N 66W	PRODUCING	KERR-MCGEE OIL AND GAS ONSHORE LP	NIOBRARA-CODELL
WELD	76098	02	0512316161	API 31-15	15 4N 66W	15 4N 66W	PRODUCING	KERR-MCGEE OIL AND GAS ONSHORE LP	NIOBRARA-CODELL
WELD	76099	01	0512316162	API 32-15	15 4N 66W	15 4N 66W	PRODUCING	KERR-MCGEE OIL AND GAS ONSHORE LP	NIOBRARA-CODELL
WELD	76102	01	0512316163	API 42-15	15 4N 66W	15 4N 66W	PRODUCING	KERR-MCGEE OIL AND GAS ONSHORE LP	NIOBRARA-CODELL
WELD	76100	02	0512316193	API 33-11	11 4N 66W	11 4N 66W	PRODUCING	KERR-MCGEE OIL AND GAS ONSHORE LP	NIOBRARA-CODELL
WELD	76103	01	0512316194	API 43-11	11 4N 66W	11 4N 66W	PRODUCING	KERR-MCGEE OIL AND GAS ONSHORE LP	NIOBRARA-CODELL
WELD	76118	02	0512316195	EWING 33-10	10 4N 66W	10 4N 66W	PRODUCING	KERR-MCGEE OIL AND GAS ONSHORE LP	NIOBRARA-CODELL
WELD	76122	01	0512316196	EWING 43-10	10 4N 66W	10 4N 66W	PRODUCING	KERR-MCGEE OIL AND GAS ONSHORE LP	NIOBRARA-CODELL
WELD	76211	01	0512316241	FRITZLER ED 32-22	22 4N 66W	22 4N 66W	PRODUCING	KERR-MCGEE OIL AND GAS ONSHORE LP	NIOBRARA-CODELL
WELD	76212	02	0512316271	FRITZLER 41-22	22 4N 66W	22 4N 66W	PRODUCING	KERR-MCGEE OIL AND GAS ONSHORE LP	NIOBRARA-CODELL
WELD	76068	02	0512316338	GARCIA UPRR 31-5	5 4N 66W	5 4N 66W	PRODUCING	KERR-MCGEE OIL AND GAS ONSHORE LP	NIOBRARA-CODELL
WELD	76148	01	0512316339	WETCO FARM UPRR 43-3	3 4N 66W	3 4N 66W	PRODUCING	KERR-MCGEE OIL AND GAS ONSHORE LP	NIOBRARA-CODELL
WELD	76208	02	0512316358	FRITZLER 11-22	22 4N 66W	22 4N 66W	PRODUCING	KERR-MCGEE OIL AND GAS ONSHORE LP	NIOBRARA-CODELL
WELD	76215	01	0512316359	FRITZLER 22-22	22 4N 66W	22 4N 66W	PRODUCING	KERR-MCGEE OIL AND GAS ONSHORE LP	NIOBRARA-CODELL
WELD	76078	01	0512316361	KEYS 5-6	5 4N 66W	5 4N 66W	PRODUCING	KERR-MCGEE OIL AND GAS ONSHORE LP	NIOBRARA-CODELL
WELD	76120	01	0512316385	EWING 34-15	15 4N 66W	15 4N 66W	PRODUCING	KERR-MCGEE OIL AND GAS ONSHORE LP	NIOBRARA-CODELL
WELD	76119	01	0512316386	EWING 33-15	15 4N 66W	15 4N 66W	PRODUCING	KERR-MCGEE OIL AND GAS ONSHORE LP	NIOBRARA-CODELL
WELD	76113	02	0512316387	EWING 11-14	14 4N 66W	14 4N 66W	SHUT-IN	KERR-MCGEE OIL AND GAS ONSHORE LP	NIOBRARA-CODELL
WELD	76207	01	0512316421	ELLIS 42-22	22 4N 66W	22 4N 66W	PRODUCING	KERR-MCGEE OIL AND GAS ONSHORE LP	NIOBRARA-CODELL
WELD	76124	01	0512316422	FAGERBERG 12-14	14 4N 66W	14 4N 66W	PRODUCING	KERR-MCGEE OIL AND GAS ONSHORE LP	NIOBRARA-CODELL
WELD	76125	01	0512316423	FAGERBERG 22-14	14 4N 66W	14 4N 66W	PRODUCING	KERR-MCGEE OIL AND GAS ONSHORE LP	NIOBRARA-CODELL
WELD	76210	01	0512316424	FRITZLER 21-22	22 4N 66W	22 4N 66W	PRODUCING	KERR-MCGEE OIL AND GAS ONSHORE LP	NIOBRARA-CODELL
WELD	76131	01	0512316451	MCCARTHY 11-12	12 4N 66W	12 4N 66W	PRODUCING	KERR-MCGEE OIL AND GAS ONSHORE LP	NIOBRARA-CODELL
WELD	76104	01	0512316452	BLAKE 13-12	12 4N 66W	12 4N 66W	PRODUCING	KERR-MCGEE OIL AND GAS ONSHORE LP	NIOBRARA-CODELL
WELD	76418	01	0512316454	STROMBERGER 44-12	12 4N 66W	12 4N 66W	PRODUCING	KERR-MCGEE OIL AND GAS ONSHORE LP	NIOBRARA-CODELL

County	APC Well ID	Cmpl #	API	Well Name	Surface Location	Bottomhole Location	Well Status	Operator	Prod Formation
WELD	76137	01	0512316455	NOFFSINGER 13-14	14 4N 66W	14 4N 66W	PRODUCING	KERR-MCGEE OIL AND GAS ONSHORE LP	NIOBRARA-CODELL
WELD	76138	01	0512316456	NOFFSINGER 23-14	14 4N 66W	14 4N 66W	PRODUCING	KERR-MCGEE OIL AND GAS ONSHORE LP	NIOBRARA-CODELL
WELD	76183	01	0512316460	STROMBERGER 34-12	12 4N 66W	12 4N 66W	PRODUCING	KERR-MCGEE OIL AND GAS ONSHORE LP	NIOBRARA-CODELL
WELD	76134	01	0512316461	MEYERS 34-10	10 4N 66W	10 4N 66W	PRODUCING	KERR-MCGEE OIL AND GAS ONSHORE LP	NIOBRARA-CODELL
WELD	76108	01	0512316482	CLEMENT 13-11	11 4N 66W	11 4N 66W	PRODUCING	KERR-MCGEE OIL AND GAS ONSHORE LP	NIOBRARA-CODELL
WELD	76109	01	0512316483	CLEMENT 14-11	11 4N 66W	11 4N 66W	PRODUCING	KERR-MCGEE OIL AND GAS ONSHORE LP	NIOBRARA-CODELL
WELD	76121	01	0512316484	EWING 41-14	14 4N 66W	14 4N 66W	PRODUCING	KERR-MCGEE OIL AND GAS ONSHORE LP	NIOBRARA-CODELL
WELD	76114	01	0512316485	EWING 21-14	14 4N 66W	14 4N 66W	PRODUCING	KERR-MCGEE OIL AND GAS ONSHORE LP	NIOBRARA-CODELL
WELD	76279	01	0512316486	SPARROW 24-20	20 4N 66W	20 4N 66W	PRODUCING	KERR-MCGEE OIL AND GAS ONSHORE LP	NIOBRARA-CODELL
WELD	76177	01	0512316487	SCHMIDT AMOCO 43-23	23 4N 66W	23 4N 66W	PRODUCING	KERR-MCGEE OIL AND GAS ONSHORE LP	NIOBRARA-CODELL
WELD	76170	01	0512316488	BROWN 33-24	24 4N 66W	24 4N 66W	PRODUCING	KERR-MCGEE OIL AND GAS ONSHORE LP	NIOBRARA-CODELL
WELD	76174	01	0512316489	BROWN 43-24	24 4N 66W	24 4N 66W	PRODUCING	KERR-MCGEE OIL AND GAS ONSHORE LP	NIOBRARA-CODELL
WELD	76144	01	0512316526	STROMBERGER 21-12	12 4N 66W	12 4N 66W	PRODUCING	KERR-MCGEE OIL AND GAS ONSHORE LP	NIOBRARA-CODELL
WELD	76145	01	0512316527	STROMBERGER 31-12	12 4N 66W	12 4N 66W	PRODUCING	KERR-MCGEE OIL AND GAS ONSHORE LP	NIOBRARA-CODELL
WELD	76182	01	0512316528	STROMBERGER 33-12	12 4N 66W	12 4N 66W	PRODUCING	KERR-MCGEE OIL AND GAS ONSHORE LP	NIOBRARA-CODELL
WELD	76140	01	0512316529	NOFFSINGER 44-15	15 4N 66W	15 4N 66W	PRODUCING	KERR-MCGEE OIL AND GAS ONSHORE LP	NIOBRARA-CODELL
WELD	76218	01	0512316530	KISSLER 22-21	21 4N 66W	21 4N 66W	PRODUCING	KERR-MCGEE OIL AND GAS ONSHORE LP	NIOBRARA-CODELL
WELD	76276	01	0512316546	MCCLELLAN 44-20	20 4N 66W	20 4N 66W	PRODUCING	KERR-MCGEE OIL AND GAS ONSHORE LP	NIOBRARA-CODELL
WELD	76275	01	0512316547	MCCLELLAN 33-20	20 4N 66W	20 4N 66W	PRODUCING	KERR-MCGEE OIL AND GAS ONSHORE LP	NIOBRARA-CODELL
WELD	76115	01	0512316559	EWING 23-11	11 4N 66W	11 4N 66W	PRODUCING	KERR-MCGEE OIL AND GAS ONSHORE LP	NIOBRARA-CODELL
WELD	76110	01	0512316560	CLEMENT 34-11	11 4N 66W	11 4N 66W	PRODUCING	KERR-MCGEE OIL AND GAS ONSHORE LP	NIOBRARA-CODELL
WELD	76111	01	0512316561	CLEMENT 44-11	11 4N 66W	11 4N 66W	PRODUCING	KERR-MCGEE OIL AND GAS ONSHORE LP	NIOBRARA-CODELL
WELD	76101	01	0512316562	API 41-15	15 4N 66W	15 4N 66W	PRODUCING	KERR-MCGEE OIL AND GAS ONSHORE LP	NIOBRARA-CODELL
WELD	76117	01	0512316563	EWING 31-14	14 4N 66W	14 4N 66W	PRODUCING	KERR-MCGEE OIL AND GAS ONSHORE LP	NIOBRARA-CODELL
WELD	76166	01	0512316641	DINNER K 13-2	13 4N 66W	13 4N 66W	PRODUCING	KERR-MCGEE OIL AND GAS ONSHORE LP	CODELL
WELD	76155	01	0512316678	HSR GREENBERG 4-23	23 4N 66W	23 4N 66W	PRODUCING	KERR-MCGEE OIL AND GAS ONSHORE LP	NIOBRARA-FT HAYS-CODELL
WELD	76158	01	0512316679	KROPP 5-23	23 4N 66W	23 4N 66W	PRODUCING	KERR-MCGEE OIL AND GAS ONSHORE LP	NIOBRARA-CODELL
WELD	76106	02	0512316688	BLAKE 23-12	12 4N 66W	12 4N 66W	PRODUCING	KERR-MCGEE OIL AND GAS ONSHORE LP	NIOBRARA-CODELL
WELD	76184	01	0512316689	WERTZ 24-12	12 4N 66W	12 4N 66W	PRODUCING	KERR-MCGEE OIL AND GAS ONSHORE LP	NIOBRARA-CODELL
WELD	76092	01	0512316695	JUSTINE 11-10	10 4N 66W	10 4N 66W	PRODUCING	KERR-MCGEE OIL AND GAS ONSHORE LP	NIOBRARA-CODELL
WELD	76270	01	0512316732	GUTFELDER AMOCO 24-19	19 4N 66W	19 4N 66W	PRODUCING	KERR-MCGEE OIL AND GAS ONSHORE LP	NIOBRARA-CODELL
WELD	75569	01	0512316797	GREENHEAD 32-18	18 4N 66W	18 4N 66W	PRODUCING	KERR-MCGEE OIL AND GAS ONSHORE LP	NIOBRARA-CODELL
WELD	76044	01	0512316843	GUY SHABLE INC 4-4	4 4N 66W	4 4N 66W	PRODUCING	KERR-MCGEE OIL AND GAS ONSHORE LP	NIOBRARA-CODELL
WELD	76146	01	0512317516	STROMBERGER 32-12	12 4N 66W	12 4N 66W	PRODUCING	KERR-MCGEE OIL AND GAS ONSHORE LP	NIOBRARA-CODELL

County	APC Well ID	Cmpl #	API	Well Name	Surface Location	Bottomhole Location	Well Status	Operator	Prod Formation
WELD	76200	01	0512321338	SCHMIDT 16-23	23 4N 66W	23 4N 66W	PRODUCING	KERR-MCGEE OIL AND GAS ONSHORE LP	NIOBRARA-CODELL
WELD	76151	02	0512322135	MONFORT 5-9	9 4N 66W	9 4N 66W	PRODUCING	KERR-MCGEE OIL AND GAS ONSHORE LP	NIOBRARA-CODELL
WELD	76304	02	0512322272	EATON 12-19	19 4N 66W	19 4N 66W	PRODUCING	KERR-MCGEE OIL AND GAS ONSHORE LP	NIOBRARA-CODELL
WELD	76305	01	0512322273	EATON 11-19	19 4N 66W	19 4N 66W	PRODUCING	KERR-MCGEE OIL AND GAS ONSHORE LP	NIOBRARA-CODELL
WELD	76251	03	0512322542	FRITZLER 2-22	22 4N 66W	22 4N 66W	PRODUCING	KERR-MCGEE OIL AND GAS ONSHORE LP	NIOBRARA-CODELL
WELD	96838	01	0512324154	DINNER 8-6-14	14 4N 66W	14 4N 66W	PRODUCING	ENCANA OIL & GAS (USA) INC	NIOBRARA-CODELL
WELD	92720	01	0512324401	CLEMENT 37-11	11 4N 66W	11 4N 66W	PRODUCING	KERR-MCGEE OIL AND GAS ONSHORE LP	NIOBRARA-CODELL
WELD	92584	01	0512324402	CLEMENT 20-11	11 4N 66W	11 4N 66W	PRODUCING	KERR-MCGEE OIL AND GAS ONSHORE LP	NIOBRARA-CODELL
WELD	93098	02	0512324461	STROMBERGER FEDERAL 20-12	12 4N 66W	12 4N 66W	PRODUCING	KERR-MCGEE OIL AND GAS ONSHORE LP	NIOBRARA-CODELL
WELD	92710	01	0512324462	STROMBERGER FEDERAL 23-12	12 4N 66W	12 4N 66W	PRODUCING	KERR-MCGEE OIL AND GAS ONSHORE LP	NIOBRARA-CODELL
WELD	92958	01	0512324513	MCCARTHY FEDERAL 25-12	12 4N 66W	12 4N 66W	PRODUCING	KERR-MCGEE OIL AND GAS ONSHORE LP	NIOBRARA-CODELL
WELD	92259	01	0512324599	EWING 23-10	10 4N 66W	10 4N 66W	PRODUCING	KERR-MCGEE OIL AND GAS ONSHORE LP	NIOBRARA-CODELL
WELD	92260	01	0512324605	EWING 37-10	10 4N 66W	15 4N 66W	PRODUCING	KERR-MCGEE OIL AND GAS ONSHORE LP	NIOBRARA-CODELL
WELD	92984	01	0512324627	STROMBERGER 37-12	12 4N 66W	12 4N 66W	PRODUCING	KERR-MCGEE OIL AND GAS ONSHORE LP	NIOBRARA-CODELL
WELD	92588	01	0512324675	LLOYD 34-11	14 4N 66W	11 4N 66W	PRODUCING	KERR-MCGEE OIL AND GAS ONSHORE LP	NIOBRARA-CODELL
WELD	92585	01	0512324676	CLEMENT 33-11	11 4N 66W	11 4N 66W	PRODUCING	KERR-MCGEE OIL AND GAS ONSHORE LP	NIOBRARA-CODELL
WELD	92996	01	0512324677	FRITZLER 24-15	15 4N 66W	15 4N 66W	PRODUCING	KERR-MCGEE OIL AND GAS ONSHORE LP	NIOBRARA-CODELL
WELD	92997	01	0512324684	LLOYD 37-15	15 4N 66W	15 4N 66W	PRODUCING	KERR-MCGEE OIL AND GAS ONSHORE LP	NIOBRARA-CODELL
WELD	92586	01	0512324741	CLEMENT 39-11	11 4N 66W	11 4N 66W	PRODUCING	KERR-MCGEE OIL AND GAS ONSHORE LP	NIOBRARA-CODELL
WELD	93039	02	0512324822	ROBERT 18-14	14 4N 66W	14 4N 66W	PRODUCING	KERR-MCGEE OIL AND GAS ONSHORE LP	NIOBRARA-CODELL
WELD	93044	01	0512324840	ROBERT 28-14	14 4N 66W	14 4N 66W	PRODUCING	KERR-MCGEE OIL AND GAS ONSHORE LP	NIOBRARA-CODELL
WELD	93046	01	0512324845	ROBERT FEDERAL 21-14	14 4N 66W	14 4N 66W	PRODUCING	KERR-MCGEE OIL AND GAS ONSHORE LP	NIOBRARA-CODELL
WELD	93047	01	0512324846	ROBERT 29-14	14 4N 66W	14 4N 66W	PRODUCING	KERR-MCGEE OIL AND GAS ONSHORE LP	NIOBRARA-CODELL
WELD	93124	02	0512324850	ROBERT 23-11	11 4N 66W	11 4N 66W	PRODUCING	KERR-MCGEE OIL AND GAS ONSHORE LP	NIOBRARA-CODELL
WELD	93137	01	0512324915	LLOYD 31-14	14 4N 66W	14 4N 66W	PRODUCING	KERR-MCGEE OIL AND GAS ONSHORE LP	NIOBRARA-CODELL
WELD	93130	01	0512324930	MCCARTHY FEDERAL 32-12	12 4N 66W	12 4N 66W	PRODUCING	KERR-MCGEE OIL AND GAS ONSHORE LP	NIOBRARA-CODELL
WELD	93121	02	0512324955	EWING 20-10	10 4N 66W	10 4N 66W	PRODUCING	KERR-MCGEE OIL AND GAS ONSHORE LP	NIOBRARA-CODELL
WELD	93140	01	0512324973	EILEEN 41-22	22 4N 66W	22 4N 66W	PRODUCING	KERR-MCGEE OIL AND GAS ONSHORE LP	NIOBRARA-CODELL
WELD	93132	01	0512324999	WERTZ FEDERAL 35-12	12 4N 66W	12 4N 66W	PRODUCING	KERR-MCGEE OIL AND GAS ONSHORE LP	NIOBRARA-CODELL
WELD	93133	01	0512325000	WERTZ FEDERAL 36-12	12 4N 66W	12 4N 66W	PRODUCING	KERR-MCGEE OIL AND GAS ONSHORE LP	NIOBRARA-CODELL
WELD	93128	01	0512325104	MCCARTHY 29-12	12 4N 66W	12 4N 66W	PRODUCING	KERR-MCGEE OIL AND GAS ONSHORE LP	NIOBRARA-CODELL
WELD	93131	01	0512325126	ROBERT FEDERAL 34-12	14 4N 66W	12 4N 66W	PRODUCING	KERR-MCGEE OIL AND GAS ONSHORE LP	NIOBRARA-CODELL
WELD	93123	01	0512325343	FIVE 25-10	10 4N 66W	10 4N 66W	PRODUCING	KERR-MCGEE OIL AND GAS ONSHORE LP	NIOBRARA-CODELL
WELD	93122	01	0512325344	FIVE 22-10	10 4N 66W	10 4N 66W	PRODUCING	KERR-MCGEE OIL AND GAS ONSHORE LP	NIOBRARA-CODELL

County	APC Well ID	Cmpl #	API	Well Name	Surface Location	Bottomhole Location	Well Status	Operator	Prod Formation
WELD	09218	01	0512325633	BERIG STATE K 36-28	36 4N 66W	25 4N 66W	PRODUCING	NOBLE ENERGY INC	NIOBRARA-CODELL
WELD	98434	01	0512325839	EDWARD 22-22	22 4N 66W	22 4N 66W	PRODUCING	KERR-MCGEE OIL AND GAS ONSHORE LP	NIOBRARA-CODELL
WELD	98435	01	0512325841	FRITZLER 24-22	22 4N 66W	22 4N 66W	PRODUCING	KERR-MCGEE OIL AND GAS ONSHORE LP	NIOBRARA-CODELL
WELD	98436	01	0512325842	FRITZLER 25-22	22 4N 66W	22 4N 66W	PRODUCING	KERR-MCGEE OIL AND GAS ONSHORE LP	NIOBRARA-CODELL
WELD	98437	01	0512325843	FRITZLER 29-22	22 4N 66W	22 4N 66W	PRODUCING	KERR-MCGEE OIL AND GAS ONSHORE LP	NIOBRARA-CODELL
WELD	98357	01	0512326129	WERNING 8-3B	3 4N 66W	3 4N 66W	PRODUCING	NOBLE ENERGY INC	NIOBRARA-CODELL
WELD	98355	01	0512326399	WERNING 1-2B	3 4N 66W	3 4N 66W	PRODUCING	NOBLE ENERGY INC	NIOBRARA-CODELL
WELD	93367	02	0512326447	FRITZLER 20-15	15 4N 66W	15 4N 66W	PRODUCING	KERR-MCGEE OIL AND GAS ONSHORE LP	NIOBRARA-CODELL
WELD	98373	01	0512326460	CAMENISCH-UPRR 1-3B	3 4N 66W	3 4N 66W	PRODUCING	NOBLE ENERGY INC	NIOBRARA-CODELL
WELD	93134	01	0512326473	STROMBERGER 39-12	12 4N 66W	12 4N 66W	PRODUCING	KERR-MCGEE OIL AND GAS ONSHORE LP	NIOBRARA-CODELL
WELD	93126	01	0512326518	CLEMENT 32-11	11 4N 66W	11 4N 66W	PRODUCING	KERR-MCGEE OIL AND GAS ONSHORE LP	NIOBRARA-CODELL
WELD	93139	01	0512326673	LLOYD 25-15	15 4N 66W	15 4N 66W	PRODUCING	KERR-MCGEE OIL AND GAS ONSHORE LP	NIOBRARA-CODELL
WELD	C1450	01	0512326944	ZABKA K 21-31	20 4N 66W	20 4N 66W	PRODUCING	NOBLE ENERGY INC	NIOBRARA-CODELL
WELD	C1458	01	0512327010	KISSLER K 21-32	21 4N 66W	21 4N 66W	PRODUCING	NOBLE ENERGY INC	NIOBRARA-CODELL
WELD	93125	01	0512327100	PETROCCO 24-11	11 4N 66W	11 4N 66W	PREDRILL	KERR-MCGEE OIL AND GAS ONSHORE LP	NIOBRARA-CODELL
WELD	30921	01	0512327185	CAMENISCH-SUPREME CAMP 2-4B	4 4N 66W	4 4N 66W	PRODUCING	NOBLE ENERGY INC	NIOBRARA-CODELL
WELD	C3764	01	0512328111	DINNER 4-6-14	14 4N 66W	14 4N 66W	PRODUCING	ENCANA OIL & GAS (USA) INC	NIOBRARA-CODELL
WELD	24795	01	0512329029	CONRAD FEDERAL 24-12	12 4N 66W	12 4N 66W	PRODUCING	KERR-MCGEE OIL AND GAS ONSHORE LP	NIOBRARA-CODELL
WELD	93135	01	0512329030	CONRAD FEDERAL 41-12	12 4N 66W	12 4N 66W	PRODUCING	KERR-MCGEE OIL AND GAS ONSHORE LP	NIOBRARA-CODELL
WELD	92972	02	0512329031	CONRAD FEDERAL 17-12	12 4N 66W	12 4N 66W	PRODUCING	KERR-MCGEE OIL AND GAS ONSHORE LP	NIOBRARA-CODELL
WELD	E2026	01	0512329627	HAREN K 16-21	16 4N 66W	16 4N 66W	PRODUCING	NOBLE ENERGY INC	NIOBRARA-CODELL
WELD	C8382	01	0512329808	MILLER K 25-31	25 4N 66W	25 4N 66W	PRODUCING	NOBLE ENERGY INC	NIOBRARA-CODELL
WELD	E0820	01	0512329853	ZABKA K 20-20	20 4N 66W	20 4N 66W	PRODUCING	NOBLE ENERGY INC	NIOBRARA-CODELL
WELD	C8375	01	0512330289	FIVE RIVERS K 16-27D	16 4N 66W	9 4N 66W	PRODUCING	NOBLE ENERGY INC	NIOBRARA-CODELL
WELD	C6399	01	0512330543	FIVE RIVERS K09-19	9 4N 66W	9 4N 66W	PRODUCING	NOBLE ENERGY INC	NIOBRARA-CODELL
WELD	C9868	01	0512330665	WEBER K 16-22	16 4N 66W	16 4N 66W	PRODUCING	NOBLE ENERGY INC	NIOBRARA-CODELL
WELD	C9876	01	0512330672	GARCIA K 04-30D	5 4N 66W	4 4N 66W	PRODUCING	NOBLE ENERGY INC	NIOBRARA-CODELL
WELD	E5794	01	0512330688	GEMINI G 06-33	1 4N 66W	1 4N 66W	PRODUCING	NOBLE ENERGY INC	NIOBRARA-CODELL
WELD	C2898	01	0512331350	WESTERN 35-10	10 4N 66W	10 4N 66W	PRODUCING	KERR-MCGEE OIL AND GAS ONSHORE LP	NIOBRARA-CODELL
WELD	C7855	01	0512331364	WESTERN 28-15	10 4N 66W	15 4N 66W	PRODUCING	KERR-MCGEE OIL AND GAS ONSHORE LP	NIOBRARA-CODELL
WELD	C2496	01	0512331383	FIVE 31-9	9 4N 66W	9 4N 66W	PRODUCING	KERR-MCGEE OIL AND GAS ONSHORE LP	NIOBRARA-CODELL
WELD	F4988	01	0512331502	KISSLER K 21-18D	21 4N 66W	21 4N 66W	PRODUCING	NOBLE ENERGY INC	NIOBRARA-CODELL
WELD	F4984	01	0512331504	KISSLER K 21-20D	21 4N 66W	21 4N 66W	PRODUCING	NOBLE ENERGY INC	NIOBRARA-CODELL
WELD	E7341	01	0512331663	MOSIER K23-20D	23 4N 66W	23 4N 66W	PRODUCING	NOBLE ENERGY INC	NIOBRARA-CODELL

County	APC Well ID	Cmpl #	API	Well Name	Surface Location	Bottomhole Location	Well Status	Operator	Prod Formation
WELD	E7368	01	0512331664	CARLSON K23-18D	23 4N 66W	23 4N 66W	PRODUCING	NOBLE ENERGY INC	NIOBRARA-CODELL
WELD	E7352	01	0512331665	MOSIER K23-21D	23 4N 66W	23 4N 66W	PRODUCING	NOBLE ENERGY INC	NIOBRARA-CODELL
WELD	E7375	01	0512331670	SCHMIDT K23-24D	23 4N 66W	23 4N 66W	PRODUCING	NOBLE ENERGY INC	NIOBRARA-CODELL
WELD	E7924	01	0512331671	CARLSON K23-22D	23 4N 66W	23 4N 66W	PRODUCING	NOBLE ENERGY INC	NIOBRARA-CODELL
WELD	F4987	01	0512331689	KISSLER K 21-21D	21 4N 66W	21 4N 66W	PRODUCING	NOBLE ENERGY INC	NIOBRARA-CODELL
WELD	E6050	01	0512331703	FIVE RIVERS K16-17	16 4N 66W	16 4N 66W	PRODUCING	NOBLE ENERGY INC	NIOBRARA-CODELL
WELD	E5642	01	0512331775	SEGAL 4-4-24	24 4N 66W	24 4N 66W	PRODUCING	ENCANA OIL & GAS (USA) INC	NIOBRARA-CODELL
WELD	E5641	01	0512331777	SEGAL 6-0-24	24 4N 66W	24 4N 66W	PRODUCING	ENCANA OIL & GAS (USA) INC	NIOBRARA-CODELL
WELD	F2668	01	0512331813	DINNER 4-8-14	14 4N 66W	14 4N 66W	PRODUCING	NOBLE ENERGY INC	NIOBRARA-CODELL
WELD	F4378	01	0512332230	MARTINSON 4-6-24	24 4N 66W	24 4N 66W	PRODUCING	ENCANA OIL & GAS (USA) INC	NIOBRARA-CODELL
WELD	F4376	01	0512332233	MARTINSON 0-6-24	24 4N 66W	24 4N 66W	PRODUCING	ENCANA OIL & GAS (USA) INC	NIOBRARA-CODELL
WELD	E1849	01	0512332325	FIVE 32-10	10 4N 66W	10 4N 66W	PRODUCING	KERR-MCGEE OIL AND GAS ONSHORE LP	NIOBRARA-CODELL
WELD	E9909	01	0512333696	FIVE RIVERS K09-29D	4 4N 66W	4 4N 66W	PRODUCING	NOBLE ENERGY INC	NIOBRARA-CODELL
WELD	E9908	01	0512333697	FIVE RIVERS K09-30D	4 4N 66W	4 4N 66W	PRODUCING	NOBLE ENERGY INC	NIOBRARA-CODELL
WELD	E9907	01	0512333699	FIVE RIVERS K04-21D	4 4N 66W	4 4N 66W	PRODUCING	NOBLE ENERGY INC	NIOBRARA-CODELL
WELD	E9905	01	0512333700	FIVE RIVERS K04-32D	4 4N 66W	4 4N 66W	PRODUCING	NOBLE ENERGY INC	NIOBRARA-CODELL
WELD	F1382	01	0512333701	FIVE RIVERS K04-20D	4 4N 66W	4 4N 66W	PRODUCING	NOBLE ENERGY INC	NIOBRARA-CODELL
WELD	F2687	01	0512334314	DINNER K13-65HN	13 4N 66W	13 4N 66W	PREDRILL	NOBLE ENERGY INC	NIOBRARA
WELD	F7126	01	0512334878	STEWART FEDERAL G 07-32D	7 4N 65W	12 4N 66W	PRODUCING	NOBLE ENERGY INC	NIOBRARA-CODELL
WELD	75546	01	0512313174	KNAUB-BETZ 1-14	14 4N 67W	14 4N 67W	PRODUCING	KERR-MCGEE OIL AND GAS ONSHORE LP	CODELL
WELD	75547	02	512313180	KNAUB-BETZ 2-14	14 4N 67W	14 4N 67W	PRODUCING	KERR-MCGEE OIL AND GAS ONSHORE LP	NIOBRARA-CODELL
WELD	75548	01	0512313204	SEELE 1-11	11 4N 67W	11 4N 67W	PRODUCING	KERR-MCGEE OIL AND GAS ONSHORE LP	CODELL
WELD	75549	01	0512313287	SEELE 2-11	11 4N 67W	11 4N 67W	PRODUCING	KERR-MCGEE OIL AND GAS ONSHORE LP	NIOBRARA-CODELL
WELD	75550	01	0512313532	BERNHARDT 1-1	1 4N 67W	1 4N 67W	PRODUCING	KERR-MCGEE OIL AND GAS ONSHORE LP	NIOBRARA-CODELL
WELD	75551	03	0512313735	HULL 1-1	1 4N 67W	1 4N 67W	PRODUCING	KERR-MCGEE OIL AND GAS ONSHORE LP	NIOBRARA-CODELL
WELD	75574	01	0512318520	FRANK 5-14	14 4N 67W	14 4N 67W	PRODUCING	KERR-MCGEE OIL AND GAS ONSHORE LP	NIOBRARA-CODELL
WELD	75575	01	0512318521	FRANK 6-14	14 4N 67W	14 4N 67W	PRODUCING	KERR-MCGEE OIL AND GAS ONSHORE LP	NIOBRARA-CODELL
WELD	88579	01	0512320209	BRYCE 1	13 4N 67W	13 4N 67W	PRODUCING	PDC ENERGY, INC	CODELL
WELD	88578	01	0512320210	BRINDL 1	13 4N 67W	13 4N 67W	PRODUCING	PDC ENERGY, INC	CODELL
WELD	88610	01	0512320212	ALLEN 1	13 4N 67W	13 4N 67W	PRODUCING	PDC ENERGY, INC	CODELL
WELD	88580	01	0512320257	JENNIFER 1	24 4N 67W	24 4N 67W	PRODUCING	PDC ENERGY, INC	NIOBRARA-CODELL
WELD	88583	01	0512320258	MESHA 1	13 4N 67W	13 4N 67W	PRODUCING	PDC ENERGY, INC	CODELL
WELD	88577	01	0512320259	BOUGE 1	13 4N 67W	13 4N 67W	PRODUCING	PDC ENERGY, INC	CODELL
WELD	88581	02	0512320260	JOHNNY 1	24 4N 67W	24 4N 67W	PRODUCING	PDC ENERGY, INC	NIOBRARA-CODELL

County	APC Well ID	Cmpl #	API	Well Name	Surface Location	Bottomhole Location	Well Status	Operator	Prod Formation
WELD	88582	01	0512320261	KRISTIN 1	24 4N 67W	24 4N 67W	PRODUCING	PDC ENERGY, INC	NIOBRARA-CODELL
WELD	88584	01	0512320262	SARAH 1	24 4N 67W	24 4N 67W	PRODUCING	PDC ENERGY, INC	CODELL
WELD	75576	01	0512320319	LOT HOLDINGS 8-12	12 4N 67W	12 4N 67W	PRODUCING	KERR-MCGEE OIL AND GAS ONSHORE LP	NIOBRARA-CODELL
WELD	75577	01	0512320320	LOT HOLDINGS 7-12	12 4N 67W	12 4N 67W	PRODUCING	KERR-MCGEE OIL AND GAS ONSHORE LP	NIOBRARA-CODELL
WELD	75585	01	0512320661	BERNHARDT 5-1	1 4N 67W	1 4N 67W	PRODUCING	KERR-MCGEE OIL AND GAS ONSHORE LP	NIOBRARA-CODELL
WELD	75584	02	0512320664	BERNHARDT 7-1	1 4N 67W	1 4N 67W	PRODUCING	KERR-MCGEE OIL AND GAS ONSHORE LP	NIOBRARA-CODELL
WELD	75581	01	0512321746	PHEASANT 18-14	14 4N 67W	14 4N 67W	PRODUCING	KERR-MCGEE OIL AND GAS ONSHORE LP	NIOBRARA-CODELL
WELD	75588	01	0512322140	BERNHARDT 8-1	1 4N 67W	1 4N 67W	PRODUCING	KERR-MCGEE OIL AND GAS ONSHORE LP	NIOBRARA-CODELL
WELD	C8402	01	0512325812	BERNHARDT 24C	24 4N 67W	24 4N 67W	PRODUCING	PDC ENERGY, INC	NIOBRARA-CODELL
WELD	C8356	01	0512325865	BERNHARDT 13D	13 4N 67W	13 4N 67W	PRODUCING	PDC ENERGY, INC	NIOBRARA-CODELL
WELD	C8355	01	0512328094	BERNHARDT 13T	13 4N 67W	13 4N 67W	PRODUCING	PDC ENERGY, INC	NIOBRARA-CODELL
WELD	H2190	01	0512330040	STROH O 13-21D	13 4N 67W	13 4N 67W	PRODUCING	NOBLE ENERGY INC	NIOBRARA-CODELL
WELD	C5349	01	0512331266	BERNHARDT 4-1	1 4N 67W	1 4N 67W	PRODUCING	KERR-MCGEE OIL AND GAS ONSHORE LP	NIOBRARA-CODELL
WELD	C5207	01	0512331267	BERNHARDT 31-1	1 4N 67W	1 4N 67W	PRODUCING	KERR-MCGEE OIL AND GAS ONSHORE LP	NIOBRARA-CODELL
WELD	C5199	01	0512331277	BERNHARDT 21-1	1 4N 67W	1 4N 67W	PRODUCING	KERR-MCGEE OIL AND GAS ONSHORE LP	NIOBRARA-CODELL
WELD	C5205	01	0512331280	BERNHARDT 29-1	1 4N 67W	1 4N 67W	PRODUCING	KERR-MCGEE OIL AND GAS ONSHORE LP	NIOBRARA-CODELL
WELD	C5201	01	0512331281	BERNHARDT 22-1	1 4N 67W	1 4N 67W	PRODUCING	KERR-MCGEE OIL AND GAS ONSHORE LP	NIOBRARA-CODELL
WELD	C5197	01	0512331285	BERNHARDT 18-1	1 4N 67W	1 4N 67W	PRODUCING	KERR-MCGEE OIL AND GAS ONSHORE LP	NIOBRARA-CODELL
WELD	C5798	01	0512331286	BERNHARDT 24-1	1 4N 67W	1 4N 67W	PRODUCING	KERR-MCGEE OIL AND GAS ONSHORE LP	NIOBRARA-CODELL
WELD	88255	02	0512316819	MCCLELLAN 3-32	3 4N 65W	3 4N 65W	PREDRILL	PETRO CANADA RESOURCES USA INC	NIOBRARA
WELD	E1807	1	512333300	REI 38-9	9 3N 65W	9 3N 65W	PRODUCING	KERR-MCGEE OIL AND GAS ONSHORE LP	NIOBRARA-CODELL
WELD	C8385	01	0512329665	MOSER X 03-27	34 3N 65W	34 3N 65W	PRODUCING	NOBLE ENERGY INC	NIOBRARA-CODELL
WELD	C8371	01	0512329666	MOSER X 03-28	34 3N 65W	34 3N 65W	PRODUCING	NOBLE ENERGY INC	NIOBRARA-CODELL
WELD	E6773	01	0512332517	MOSER PC H22-33	22 3N 65W	22 3N 65W	PRODUCING	NOBLE ENERGY INC	NIOBRARA-CODELL
WELD	92536	01	0512327293	ANDERSEN 33-34	33 4N 65W	34 4N 65W	SHUT-IN	KERR-MCGEE OIL AND GAS ONSHORE LP	NIOBRARA-CODELL
WELD	F9428	01	0512335123	SCHMIDT G30-27D	19 4N 65W	19 4N 65W	PRODUCING	NOBLE ENERGY INC	NIOBRARA-CODELL
WELD	C9294	01	0512329682	TULO G 30-28	19 4N 65W	19 4N 65W	PRODUCING	NOBLE ENERGY INC	NIOBRARA-CODELL
WELD	C9296	01	0512329729	CANNON X 03-30D	34 3N 65W	34 3N 65W	PRODUCING	NOBLE ENERGY INC	NIOBRARA-CODELL
WELD	F6540	01	0512331677	CANNON X02-27	35 3N 65W	35 3N 65W	PRODUCING	NOBLE ENERGY INC	NIOBRARA-CODELL
WELD	F7099	01	0512331882	CANNON X02-28	35 3N 65W	35 3N 65W	PRODUCING	NOBLE ENERGY INC	NIOBRARA-CODELL
WELD	F6935	01	0512331900	CANNON X02-29	35 3N 65W	35 3N 65W	PRODUCING	NOBLE ENERGY INC	NIOBRARA-CODELL
WELD	91723	01	0512324100	FRICO STATE 31-15	15 3N 65W	15 3N 65W	PRODUCING	KERR-MCGEE OIL AND GAS ONSHORE LP	NIOBRARA-CODELL
WELD	92881	03	0512330798	BOULTER 37-21	21 4N 65W	21 4N 65W	PRODUCING	KERR-MCGEE OIL AND GAS ONSHORE LP	NIOBRARA
WELD	92881	04	0512330798	BOULTER 37-21	21 4N 65W	21 4N 65W	PRODUCING	KERR-MCGEE OIL AND GAS ONSHORE LP	CODELL

Exhibit D-2

To that Assignment, Bill of Sale and Conveyance from
Anadarko Petroleum Corporation, Anadarko E&P Onshore LLC,
and Kerr-McGee Oil & Gas Onshore LP
to
Noble Energy, Inc.

Anadarko Wells Above and Below Target Interval

County	APC Well ID	Cmpl #	API	Well Name	Surface Location	Bottomhole Location	Well Status	Operator	Prod Formation
WELD	76994	01	0512308235	WARDELL GERALD GU 1	22 3N 65W	22 3N 65W	SHUT-IN	KERR-MCGEE OIL AND GAS ONSHORE LP	J SAND
WELD	77069	01	0512310192	JEPSEN 1	2 3N 65W	2 3N 65W	ABANDONED	KERR-MCGEE OIL AND GAS ONSHORE LP	J SAND
WELD	77070	02	0512310378	JEPSEN 2	2 3N 65W	2 3N 65W	ABANDONED	KERR-MCGEE OIL AND GAS ONSHORE LP	J SAND
WELD	77064	02	0512311671	BONKIEWICZ 1	2 3N 65W	2 3N 65W	PRODUCING	KERR-MCGEE OIL AND GAS ONSHORE LP	SUSSEX
WELD	77064	03	0512311671	BONKIEWICZ 1	2 3N 65W	2 3N 65W	ABANDONED	KERR-MCGEE OIL AND GAS ONSHORE LP	J SAND
WELD	77076	01	0512312548	UPRR 39 PAN AM E 1	1 3N 65W	1 3N 65W	PRODUCING	KERR-MCGEE OIL AND GAS ONSHORE LP	SUSSEX
WELD	76468	01	0512313169	GUN CLUB UPRR 41-3 1	3 3N 65W	3 3N 65W	PRODUCING	KERR-MCGEE OIL AND GAS ONSHORE LP	SUSSEX
WELD	76471	01	0512313233	MOSER UPRR 32-3 1	3 3N 65W	3 3N 65W	PRODUCING	KERR-MCGEE OIL AND GAS ONSHORE LP	SUSSEX
WELD	15619	02	0512313363	COLLINS 1-1	1 3N 65W	1 3N 65W	PRODUCING	NOBLE ENERGY INC	SUSSEX
WELD	77071	01	0512313646	JEPSEN 3	2 3N 65W	2 3N 65W	PRODUCING	KERR-MCGEE OIL AND GAS ONSHORE LP	SUSSEX
WELD	76979	02	0512313794	MOSER FARM UP31-27 1	27 3N 65W	27 3N 65W	PRODUCING	KERR-MCGEE OIL AND GAS ONSHORE LP	J SAND
WELD	77034	01	0512314103	EACHUS UPRR 31-23 2	23 3N 65W	23 3N 65W	PRODUCING	KERR-MCGEE OIL AND GAS ONSHORE LP	J SAND
WELD	76991	01	0512314393	UPRR 53 PAN AM O 1	27 3N 65W	27 3N 65W	PRODUCING	KERR-MCGEE OIL AND GAS ONSHORE LP	J SAND
WELD	76991	02	0512314393	UPRR 53 PAN AM O 1	27 3N 65W	27 3N 65W	PRODUCING	KERR-MCGEE OIL AND GAS ONSHORE LP	DAKOTA
WELD	77041	02	0512314395	UPRR 53 PAN AM UNIT P 1	35 3N 65W	35 3N 65W	PRODUCING	KERR-MCGEE OIL AND GAS ONSHORE LP	J SAND
WELD	77077	01	0512314467	UPRR 39 PAN AM G 1	1 3N 65W	1 3N 65W	PRODUCING	KERR-MCGEE OIL AND GAS ONSHORE LP	J SAND
WELD	76993	01	0512314493	UPRR 53 PAN AM T 1	25 3N 65W	25 3N 65W	PRODUCING	KERR-MCGEE OIL AND GAS ONSHORE LP	J SAND
WELD	77042	01	0512314593	UPRR 53 PAN AM P 2	35 3N 65W	35 3N 65W	PRODUCING	KERR-MCGEE OIL AND GAS ONSHORE LP	J SAND
WELD	77043	01	0512314608	UPRR 53 PAN AM T 2	25 3N 65W	25 3N 65W	PRODUCING	KERR-MCGEE OIL AND GAS ONSHORE LP	J SAND
WELD	77044	01	0512314613	UPRR 53 PAN AM V 1	23 3N 65W	23 3N 65W	ABANDONED	KERR-MCGEE OIL AND GAS ONSHORE LP	J SAND
WELD	76467	01	0512314725	GUN CLUB UPRR 31-3 2	3 3N 65W	3 3N 65W	SHUT-IN	KERR-MCGEE OIL AND GAS ONSHORE LP	SUSSEX

County	APC Well ID	Cmpl #	API	Well Name	Surface Location	Bottomhole Location	Well Status	Operator	Prod Formation
WELD	76467	02	0512314725	GUN CLUB UPRR 31-3 2	3 3N 65W	3 3N 65W	ABANDONED	KERR-MCGEE OIL AND GAS ONSHORE LP	J SAND
WELD	76470	01	0512314726	MOSER UPRR 42-3 2	3 3N 65W	3 3N 65W	PRODUCING	KERR-MCGEE OIL AND GAS ONSHORE LP	SUSSEX
WELD	77002	01	0512315697	HSR-ASHLEY 15-23A	23 3N 65W	23 3N 65W	SHUT-IN	KERR-MCGEE OIL AND GAS ONSHORE LP	SUSSEX
WELD	77002	02	0512315697	HSR-ASHLEY 15-23A	23 3N 65W	23 3N 65W	PRODUCING	KERR-MCGEE OIL AND GAS ONSHORE LP	J SAND
WELD	77001	01	0512315698	HSR-ALBERSTEIN 16-23	23 3N 65W	23 3N 65W	PRODUCING	KERR-MCGEE OIL AND GAS ONSHORE LP	SUSSEX
WELD	77019	01	0512315699	HSR-BENIRSCHKE 10-23	23 3N 65W	23 3N 65W	PRODUCING	KERR-MCGEE OIL AND GAS ONSHORE LP	SUSSEX
WELD	77003	01	0512315752	BRUTSCHY 4-24	24 3N 65W	24 3N 65W	PRODUCING	KERR-MCGEE OIL AND GAS ONSHORE LP	SUSSEX
WELD	77004	01	0512315753	HSR-COHN 3-25	25 3N 65W	25 3N 65W	PRODUCING	KERR-MCGEE OIL AND GAS ONSHORE LP	SUSSEX
WELD	77009	01	0512315880	DURYEA 16-22	22 3N 65W	22 3N 65W	PRODUCING	KERR-MCGEE OIL AND GAS ONSHORE LP	SUSSEX
WELD	77009	02	0512315880	DURYEA 16-22	22 3N 65W	22 3N 65W	PRODUCING	KERR-MCGEE OIL AND GAS ONSHORE LP	J SAND
WELD	77009	03	512315880	DURYEA 16-22	22 3N 65W	22 3N 65W	PRODUCING	KERR-MCGEE OIL AND GAS ONSHORE LP	DAKOTA
WELD	77012	01	0512315881	GRASSHOPPER 9-23	23 3N 65W	23 3N 65W	PRODUCING	KERR-MCGEE OIL AND GAS ONSHORE LP	J SAND
WELD	77012	02	0512315881	GRASSHOPPER 9-23	23 3N 65W	23 3N 65W	PRODUCING	KERR-MCGEE OIL AND GAS ONSHORE LP	DAKOTA
WELD	77007	01	0512315918	DODGE 10-22	22 3N 65W	22 3N 65W	PRODUCING	KERR-MCGEE OIL AND GAS ONSHORE LP	SUSSEX
WELD	77010	01	0512316178	EPSTEIN 5-24	24 3N 65W	24 3N 65W	ABANDONED	KERR-MCGEE OIL AND GAS ONSHORE LP	SUSSEX
WELD	77010	02	0512316178	EPSTEIN 5-24	24 3N 65W	24 3N 65W	ABANDONED	KERR-MCGEE OIL AND GAS ONSHORE LP	J SAND
WELD	77054	01	0512316246	HSR-GULICK 15-11	11 3N 65W	11 3N 65W	PRODUCING	KERR-MCGEE OIL AND GAS ONSHORE LP	SUSSEX
WELD	77054	02	0512316246	HSR-GULICK 15-11	11 3N 65W	11 3N 65W	PRODUCING	KERR-MCGEE OIL AND GAS ONSHORE LP	J SAND
WELD	77011	01	0512316277	HSR-FRUMAN 6-23	23 3N 65W	23 3N 65W	PRODUCING	KERR-MCGEE OIL AND GAS ONSHORE LP	SUSSEX
WELD	77011	02	0512316277	HSR-FRUMAN 6-23	23 3N 65W	23 3N 65W	PRODUCING	KERR-MCGEE OIL AND GAS ONSHORE LP	J SAND
WELD	77011	03	0512316277	HSR-FRUMAN 6-23	23 3N 65W	23 3N 65W	PRODUCING	KERR-MCGEE OIL AND GAS ONSHORE LP	DAKOTA
WELD	76540	01	0512316336	HSR-HAAS 5-15	15 3N 65W	15 3N 65W	PRODUCING	KERR-MCGEE OIL AND GAS ONSHORE LP	SUSSEX
WELD	76540	02	0512316336	HSR-HAAS 5-15	15 3N 65W	15 3N 65W	PRODUCING	KERR-MCGEE OIL AND GAS ONSHORE LP	J SAND
WELD	77013	01	0512316384	HSR-REGALIA 5-26	26 3N 65W	26 3N 65W	PRODUCING	KERR-MCGEE OIL AND GAS ONSHORE LP	SUSSEX
WELD	77013	02	0512316384	HSR-REGALIA 5-26	26 3N 65W	26 3N 65W	PRODUCING	KERR-MCGEE OIL AND GAS ONSHORE LP	J SAND
WELD	77013	04	512316384	HSR-REGALIA 5-26	26 3N 65W	26 3N 65W	ABANDONED	KERR-MCGEE OIL AND GAS ONSHORE LP	DAKOTA
WELD	77014	01	0512316431	HSR-THORSON 9-27	27 3N 65W	27 3N 65W	PRODUCING	KERR-MCGEE OIL AND GAS ONSHORE LP	SUSSEX
WELD	77014	02	0512316431	HSR-THORSON 9-27	27 3N 65W	27 3N 65W	PRODUCING	KERR-MCGEE OIL AND GAS ONSHORE LP	J SAND
WELD	77014	03	0512316431	HSR-THORSON 9-27	27 3N 65W	27 3N 65W	PRODUCING	KERR-MCGEE OIL AND GAS ONSHORE LP	DAKOTA
WELD	76964	01	0512316728	MOORE UPRC H 25-1	25 3N 65W	25 3N 65W	PRODUCING	KERR-MCGEE OIL AND GAS ONSHORE LP	SUSSEX

County	APC Well ID	Cmpl #	API	Well Name	Surface Location	Bottomhole Location	Well Status	Operator	Prod Formation
WELD	77061	01	0512316931	HSR-PORTER 9-11	11 3N 65W	11 3N 65W	PRODUCING	KERR-MCGEE OIL AND GAS ONSHORE LP	SUSSEX
WELD	77061	02	0512316931	HSR-PORTER 9-11	11 3N 65W	11 3N 65W	PRODUCING	KERR-MCGEE OIL AND GAS ONSHORE LP	J SAND
WELD	77052	01	0512316932	HSR-CALIENTE 16-11	11 3N 65W	11 3N 65W	PRODUCING	KERR-MCGEE OIL AND GAS ONSHORE LP	SUSSEX
WELD	77008	01	0512317071	DOVE 15-22	22 3N 65W	22 3N 65W	PRODUCING	KERR-MCGEE OIL AND GAS ONSHORE LP	SUSSEX
WELD	77062	01	0512317147	MILDENBERGER-MOORE H 13-1	13 3N 65W	13 3N 65W	ABANDONED	KERR-MCGEE OIL AND GAS ONSHORE LP	SUSSEX
WELD	77059	01	0512317161	HSR-LIBBY 11-11	11 3N 65W	11 3N 65W	PRODUCING	KERR-MCGEE OIL AND GAS ONSHORE LP	SUSSEX
WELD	77051	01	0512317162	HSR-BOST 12-11	11 3N 65W	11 3N 65W	PRODUCING	KERR-MCGEE OIL AND GAS ONSHORE LP	SUSSEX
WELD	77051	02	0512317162	HSR-BOST 12-11	11 3N 65W	11 3N 65W	PRODUCING	KERR-MCGEE OIL AND GAS ONSHORE LP	J SAND
WELD	77056	01	0512317163	HSR-KATE 13-11	11 3N 65W	11 3N 65W	SHUT-IN	KERR-MCGEE OIL AND GAS ONSHORE LP	SUSSEX
WELD	77060	01	0512317164	HSR-NICHOLAS 14-11	11 3N 65W	11 3N 65W	PRODUCING	KERR-MCGEE OIL AND GAS ONSHORE LP	SUSSEX
WELD	77053	01	0512317196	HSR-CULLEN 10-11	11 3N 65W	11 3N 65W	PRODUCING	KERR-MCGEE OIL AND GAS ONSHORE LP	SUSSEX
WELD	76541	01	0512317245	HSR-MATTHEW 6-15	15 3N 65W	15 3N 65W	PRODUCING	KERR-MCGEE OIL AND GAS ONSHORE LP	SUSSEX
WELD	76548	01	0512317295	OVIATT 11-10	10 3N 65W	10 3N 65W	ABANDONED	KERR-MCGEE OIL AND GAS ONSHORE LP	SUSSEX
WELD	76548	02	0512317295	OVIATT 11-10	10 3N 65W	10 3N 65W	PRODUCING	KERR-MCGEE OIL AND GAS ONSHORE LP	J SAND
WELD	76549	02	0512317297	HSR-BEEBE DRAW 3-15	10 3N 65W	10 3N 65W	PRODUCING	KERR-MCGEE OIL AND GAS ONSHORE LP	SUSSEX
WELD	76550	01	0512317298	HSR-BEEBE DRAW 4-15	10 3N 65W	10 3N 65W	PRODUCING	KERR-MCGEE OIL AND GAS ONSHORE LP	SUSSEX
WELD	77015	01	0512317931	MOSER 6-26	26 3N 65W	26 3N 65W	PRODUCING	KERR-MCGEE OIL AND GAS ONSHORE LP	SUSSEX
WELD	76996	01	0512318025	RITCHEY 1-27 1	27 3N 65W	27 3N 65W	SHUT-IN	KERR-MCGEE OIL AND GAS ONSHORE LP	SUSSEX
WELD	76996	02	0512318025	RITCHEY 1-27 1	27 3N 65W	27 3N 65W	SHUT-IN	KERR-MCGEE OIL AND GAS ONSHORE LP	J SAND
WELD	76996	03	0512318025	RITCHEY 1-27 1	27 3N 65W	27 3N 65W	SHUT-IN	KERR-MCGEE OIL AND GAS ONSHORE LP	DAKOTA
WELD	77024	01	0512318121	FRICO 2-22	22 3N 65W	22 3N 65W	ABANDONED	KERR-MCGEE OIL AND GAS ONSHORE LP	SUSSEX
WELD	77022	01	0512318123	FRICO 8-22	22 3N 65W	22 3N 65W	PRODUCING	KERR-MCGEE OIL AND GAS ONSHORE LP	SUSSEX
WELD	77016	01	0512318124	HSR-EACHUS 3-23	23 3N 65W	23 3N 65W	PRODUCING	KERR-MCGEE OIL AND GAS ONSHORE LP	SUSSEX
WELD	77017	01	0512318125	HSR-EACHUS 4-23	23 3N 65W	23 3N 65W	PRODUCING	KERR-MCGEE OIL AND GAS ONSHORE LP	SUSSEX
WELD	77018	01	0512318126	HSR-EACHUS 5-23	23 3N 65W	23 3N 65W	PRODUCING	KERR-MCGEE OIL AND GAS ONSHORE LP	SUSSEX
WELD	77067	01	0512318184	JEPSEN 22-2	2 3N 65W	2 3N 65W	PRODUCING	KERR-MCGEE OIL AND GAS ONSHORE LP	SUSSEX
WELD	77020	01	0512318224	HOFFMAN 3-24	24 3N 65W	24 3N 65W	PRODUCING	KERR-MCGEE OIL AND GAS ONSHORE LP	SUSSEX
WELD	77021	01	0512318225	HSR-DECHANT 5-25	25 3N 65W	25 3N 65W	PRODUCING	KERR-MCGEE OIL AND GAS ONSHORE LP	SUSSEX
WELD	77021	02	0512318225	HSR-DECHANT 5-25	25 3N 65W	25 3N 65W	PRODUCING	KERR-MCGEE OIL AND GAS ONSHORE LP	DAKOTA
WELD	77030	01	0512318906	SARCHET 6-24	24 3N 65W	24 3N 65W	PRODUCING	KERR-MCGEE OIL AND GAS ONSHORE LP	SUSSEX

County	APC Well ID	Cmpl #	API	Well Name	Surface Location	Bottomhole Location	Well Status	Operator	Prod Formation
WELD	77029	01	0512318925	MOSER 3-26A	26 3N 65W	26 3N 65W	PRODUCING	KERR-MCGEE OIL AND GAS ONSHORE LP	J SAND
WELD	77029	03	0512318925	MOSER 3-26A	26 3N 65W	26 3N 65W	PRODUCING	KERR-MCGEE OIL AND GAS ONSHORE LP	SUSSEX
WELD	77028	01	0512318926	MOSER 4-26	26 3N 65W	26 3N 65W	PRODUCING	KERR-MCGEE OIL AND GAS ONSHORE LP	SUSSEX
WELD	76675	01	0512318945	FRICO 10-10	10 3N 65W	10 3N 65W	PRODUCING	KERR-MCGEE OIL AND GAS ONSHORE LP	SUSSEX
WELD	76676	01	0512318946	FRICO 15-10	10 3N 65W	10 3N 65W	PRODUCING	KERR-MCGEE OIL AND GAS ONSHORE LP	SUSSEX
WELD	76674	01	0512318947	FRICO 16-10	10 3N 65W	10 3N 65W	PRODUCING	KERR-MCGEE OIL AND GAS ONSHORE LP	SUSSEX
WELD	77033	01	0512318948	HSR-DECHANT 4-25	25 3N 65W	25 3N 65W	PRODUCING	KERR-MCGEE OIL AND GAS ONSHORE LP	SUSSEX
WELD	77026	01	0512319006	FOSTER 3-35	35 3N 65W	35 3N 65W	PRODUCING	KERR-MCGEE OIL AND GAS ONSHORE LP	SUSSEX
WELD	77027	01	0512319007	HSR-FOSTER 4-35	35 3N 65W	35 3N 65W	PRODUCING	KERR-MCGEE OIL AND GAS ONSHORE LP	SUSSEX
WELD	76969	02	0512319099	DECHANT FARMS 9-36	36 3N 65W	36 3N 65W	ABANDONED	KERR-MCGEE OIL AND GAS ONSHORE LP	J SAND
WELD	76971	01	0512319101	DECHANT FARMS 16-36	36 3N 65W	36 3N 65W	PRODUCING	KERR-MCGEE OIL AND GAS ONSHORE LP	SUSSEX
WELD	77032	01	0512319129	HSR-FOSTER 5-35	35 3N 65W	35 3N 65W	PRODUCING	KERR-MCGEE OIL AND GAS ONSHORE LP	SUSSEX
WELD	77032	02	0512319129	HSR-FOSTER 5-35	35 3N 65W	35 3N 65W	PRODUCING	KERR-MCGEE OIL AND GAS ONSHORE LP	J SAND
WELD	77031	01	0512319130	HSR-FOSTER 6-35	35 3N 65W	35 3N 65W	PRODUCING	KERR-MCGEE OIL AND GAS ONSHORE LP	SUSSEX
WELD	76972	02	0512319147	HSR-TRAURIG 1-24	24 3N 65W	24 3N 65W	PRODUCING	KERR-MCGEE OIL AND GAS ONSHORE LP	SUSSEX
WELD	76673	01	0512319195	DANE 9-10	10 3N 65W	10 3N 65W	PRODUCING	KERR-MCGEE OIL AND GAS ONSHORE LP	SUSSEX
WELD	76673	02	0512319195	DANE 9-10	10 3N 65W	10 3N 65W	PRODUCING	KERR-MCGEE OIL AND GAS ONSHORE LP	J SAND
WELD	76986	02	0512319326	DECHANT STATE 1-36	36 3N 65W	36 3N 65W	SHUT-IN	KERR-MCGEE OIL AND GAS ONSHORE LP	J SAND
WELD	76987	01	0512319337	HSR-DECHANT STATE 2-36	36 3N 65W	36 3N 65W	ABANDONED	KERR-MCGEE OIL AND GAS ONSHORE LP	SUSSEX
WELD	77045	01	0512319516	HSR MOSER 15-27	27 3N 65W	27 3N 65W	ABANDONED	KERR-MCGEE OIL AND GAS ONSHORE LP	J SAND
WELD	77046	01	0512319517	HSR MOSER 16-27	27 3N 65W	27 3N 65W	ABANDONED	KERR-MCGEE OIL AND GAS ONSHORE LP	J SAND
WELD	76568	02	0512320598	HSR-FRICO 13-15	15 3N 65W	15 3N 65W	ABANDONED	KERR-MCGEE OIL AND GAS ONSHORE LP	J SAND
WELD	77079	01	0512321375	FRICO 8-14	14 3N 65W	14 3N 65W	ABANDONED	KERR-MCGEE OIL AND GAS ONSHORE LP	J SAND
WELD	77081	01	0512321522	FRICO 6-14	14 3N 65W	14 3N 65W	PRODUCING	KERR-MCGEE OIL AND GAS ONSHORE LP	J SAND
WELD	77083	01	0512321536	FRICO 4-14	14 3N 65W	14 3N 65W	PRODUCING	KERR-MCGEE OIL AND GAS ONSHORE LP	J SAND
WELD	76576	01	0512321638	FRICO 15-15	15 3N 65W	15 3N 65W	PRODUCING	KERR-MCGEE OIL AND GAS ONSHORE LP	J SAND
WELD	76574	01	0512321646	FRICO 11-15	15 3N 65W	15 3N 65W	PRODUCING	KERR-MCGEE OIL AND GAS ONSHORE LP	J SAND
WELD	76578	01	0512321672	FRICO 9-15	15 3N 65W	15 3N 65W	PRODUCING	KERR-MCGEE OIL AND GAS ONSHORE LP	J SAND
WELD	88815	01	0512321986	ARISTOCRAT ANGUS 44-2A	2 3N 65W	2 3N 65W	PRODUCING	ENCANA OIL & GAS (USA) INC	J SAND
WELD	88815	03	0512321986	ARISTOCRAT ANGUS 44-2A	2 3N 65W	2 3N 65W	PRODUCING	ENCANA OIL & GAS (USA) INC	GREENHORN

County	APC Well ID	Cmpl #	API	Well Name	Surface Location	Bottomhole Location	Well Status	Operator	Prod Formation
WELD	77091	02	0512322504	FRICO 17-14	14 3N 65W	14 3N 65W	ABANDONED	KERR-MCGEE OIL AND GAS ONSHORE LP	J SAND
WELD	77093	02	0512323045	FRICO 12-11	11 3N 65W	11 3N 65W	ABANDONED	KERR-MCGEE OIL AND GAS ONSHORE LP	J SAND
WELD	76584	02	0512323053	FRICO 19-15	15 3N 65W	15 3N 65W	ABANDONED	KERR-MCGEE OIL AND GAS ONSHORE LP	J SAND
WELD	76693	02	0512323094	REI 11-10	10 3N 65W	10 3N 65W	PRODUCING	KERR-MCGEE OIL AND GAS ONSHORE LP	J SAND
WELD	91687	02	0512324079	FRICO 36-11	11 3N 65W	11 3N 65W	PRODUCING	KERR-MCGEE OIL AND GAS ONSHORE LP	J SAND
WELD	91690	02	0512324080	FRICO 37-11	11 3N 65W	11 3N 65W	ABANDONED	KERR-MCGEE OIL AND GAS ONSHORE LP	J SAND
WELD	91677	02	0512324092	FRICO 35-11	11 3N 65W	11 3N 65W	PRODUCING	KERR-MCGEE OIL AND GAS ONSHORE LP	J SAND
WELD	91713	02	0512324139	FRICO 23-11	11 3N 65W	11 3N 65W	PRODUCING	KERR-MCGEE OIL AND GAS ONSHORE LP	J SAND
WELD	91786	02	0512324242	FRICO 23-10	10 3N 65W	10 3N 65W	PRODUCING	KERR-MCGEE OIL AND GAS ONSHORE LP	J SAND
WELD	92901	01	0512324251	FRICO 25-15	15 3N 65W	15 3N 65W	PRODUCING	KERR-MCGEE OIL AND GAS ONSHORE LP	J SAND
WELD	92988	02	0512324651	FRICO 22-14X	14 3N 65W	14 3N 65W	PRODUCING	KERR-MCGEE OIL AND GAS ONSHORE LP	J SAND
WELD	92991	01	0512324663	FRICO 24-14	14 3N 65W	14 3N 65W	PRODUCING	KERR-MCGEE OIL AND GAS ONSHORE LP	J SAND
WELD	93018	01	0512324735	MOSER 7-27	27 3N 65W	27 3N 65W	PRODUCING	KERR-MCGEE OIL AND GAS ONSHORE LP	J SAND
WELD	93035	01	0512324775	MOSER 24-27	27 3N 65W	27 3N 65W	PRODUCING	KERR-MCGEE OIL AND GAS ONSHORE LP	J SAND
WELD	93426	01	0512325211	SARCHET 37-22	22 3N 65W	22 3N 65W	PRODUCING	KERR-MCGEE OIL AND GAS ONSHORE LP	J SAND
WELD	94208	02	0512325243	FRICO 17-22	22 3N 65W	22 3N 65W	PRODUCING	KERR-MCGEE OIL AND GAS ONSHORE LP	J SAND
WELD	94209	02	0512325673	FRICO 24-22	22 3N 65W	22 3N 65W	PRODUCING	KERR-MCGEE OIL AND GAS ONSHORE LP	J SAND
WELD	30830	02	0512325902	RITCHEY H34-29	27 3N 65W	27 3N 65W	PRODUCING	NOBLE ENERGY INC	J SAND
WELD	30852	02	0512325904	RITCHEY H27-21	27 3N 65W	27 3N 65W	PRODUCING	NOBLE ENERGY INC	J SAND
WELD	97750	02	0512326091	ARISTOCRAT ANGUS 4-8-2	2 3N 65W	2 3N 65W	PRODUCING	ENCANA OIL & GAS (USA) INC	J SAND
WELD	94204	02	0512326097	RITCHEY 31-24	23 3N 65W	23 3N 65W	PRODUCING	KERR-MCGEE OIL AND GAS ONSHORE LP	J SAND
WELD	94196	02	0512326123	RITCHEY 21-23	23 3N 65W	23 3N 65W	PRODUCING	KERR-MCGEE OIL AND GAS ONSHORE LP	J SAND
WELD	94199	02	0512326133	RITCHEY 24-23	23 3N 65W	23 3N 65W	PRODUCING	KERR-MCGEE OIL AND GAS ONSHORE LP	J SAND
WELD	94189	02	0512326213	DECHANT 21-25	25 3N 65W	25 3N 65W	PRODUCING	KERR-MCGEE OIL AND GAS ONSHORE LP	J SAND
WELD	E2027	02	0512326480	MOSER H 35-32	34 3N 65W	34 3N 65W	PREDRILL	NOBLE ENERGY INC	J SAND
WELD	24854	02	0512326950	STROH D 07-31	12 3N 65W	12 3N 65W	PRODUCING	NOBLE ENERGY INC	J SAND
WELD	31091	02	0512327139	SHELTON D 07-30	1 3N 65W	1 3N 65W	PRODUCING	NOBLE ENERGY INC	J SAND
WELD	93059	01	0512327331	FRICO 36-15	15 3N 65W	15 3N 65W	PRODUCING	KERR-MCGEE OIL AND GAS ONSHORE LP	J SAND
WELD	93073	01	0512327366	FRICO 41-14	14 3N 65W	14 3N 65W	PRODUCING	KERR-MCGEE OIL AND GAS ONSHORE LP	J SAND
WELD	11327	02	0512329215	MOSER 39-27	27 3N 65W	26 3N 65W	PRODUCING	KERR-MCGEE OIL AND GAS ONSHORE LP	J SAND

County	APC Well ID	Cmpl #	API	Well Name	Surface Location	Bottomhole Location	Well Status	Operator	Prod Formation
WELD	I1326	02	0512329216	MOSER 23-27	27 3N 65W	27 3N 65W	PRODUCING	KERR-MCGEE OIL AND GAS ONSHORE LP	J SAND
WELD	I1322	02	0512329217	MOSER 21-27	27 3N 65W	27 3N 65W	PRODUCING	KERR-MCGEE OIL AND GAS ONSHORE LP	J SAND
WELD	93350	01	0512329382	MOSER 5-26	26 3N 65W	26 3N 65W	PRODUCING	KERR-MCGEE OIL AND GAS ONSHORE LP	J SAND
WELD	F6989	02	0512329947	MOSER H 34-27	34 3N 65W	34 3N 65W	PRODUCING	NOBLE ENERGY INC	J SAND
WELD	E1177	02	0512330559	ARISTOCRAT ANGUS 6-4-10	10 3N 65W	10 3N 65W	PRODUCING	ENCANA OIL & GAS (USA) INC	J SAND
WELD	E1101	02	0512330591	ARISTOCRAT ANGUS FEDERAL 2-4-10	10 3N 65W	10 3N 65W	PRODUCING	ENCANA OIL & GAS (USA) INC	J SAND
WELD	E1249	02	0512330615	NOPENS D 19-31	24 3N 65W	24 3N 65W	PRODUCING	NOBLE ENERGY INC	J SAND
WELD	E1840	02	0512330816	ARISTOCRAT ANGUS 6-4-3	3 3N 65W	3 3N 65W	PRODUCING	ENCANA OIL & GAS (USA) INC	J SAND
WELD	E3000	02	0512330885	STROH H12-32	12 3N 65W	12 3N 65W	PRODUCING	NOBLE ENERGY INC	J SAND
WELD	C5072	02	0512331403	FRICO 9-10A	11 3N 65W	10 3N 65W	PRODUCING	KERR-MCGEE OIL AND GAS ONSHORE LP	J SAND
WELD	E9484	02	0512331866	CANNON H35-22	35 3N 65W	35 3N 65W	PRODUCING	NOBLE ENERGY INC	J SAND
WELD	E9419	02	0512331878	CANNON H35-21	35 3N 65W	35 3N 65W	PRODUCING	NOBLE ENERGY INC	J SAND
WELD	E9411	02	0512331884	CANNON H35-20	35 3N 65W	35 3N 65W	PRODUCING	NOBLE ENERGY INC	J SAND
WELD	E8020	02	0512331965	HOUNDSKEEPER PC H01-21D	1 3N 65W	1 3N 65W	PRODUCING	NOBLE ENERGY INC	J SAND
WELD	E6851	02	0512332410	ARISTOCRAT PC H11-32D	11 3N 65W	11 3N 65W	SHUT-IN	NOBLE ENERGY INC	J SAND
WELD	E6048	02	0512332418	ARISTOCRAT PC H11-22D	11 3N 65W	11 3N 65W	PRODUCING	NOBLE ENERGY INC	J SAND
WELD	E9847	02	0512332437	DECHANT STATE H36-31D	36 3N 65W	36 3N 65W	PRODUCING	NOBLE ENERGY INC	J SAND
WELD	E9848	02	0512332438	DECHANT STATE H36-18D	36 3N 65W	36 3N 65W	PRODUCING	NOBLE ENERGY INC	J SAND
WELD	E7812	02	0512332514	DECHANT STATE H36-32D	36 3N 65W	36 3N 65W	PRODUCING	NOBLE ENERGY INC	J SAND
WELD	E7332	02	0512332534	ARISTOCRAT PC H11-30D	11 3N 65W	11 3N 65W	PRODUCING	NOBLE ENERGY INC	J SAND
WELD	E7331	02	0512332535	ARISTOCRAT PC H11-29D	11 3N 65W	11 3N 65W	PRODUCING	NOBLE ENERGY INC	J SAND
WELD	E8019	02	0512332543	DECHANT STATE H36-21D	36 3N 65W	36 3N 65W	PRODUCING	NOBLE ENERGY INC	J SAND
WELD	E7033	02	0512332580	MOSER PC H22-24	22 3N 65W	22 3N 65W	PRODUCING	NOBLE ENERGY INC	J SAND
WELD	E7032	02	0512332584	MOSER PC H22-21D	22 3N 65W	22 3N 65W	PRODUCING	NOBLE ENERGY INC	J SAND
WELD	E9705	02	0512333025	ARISTOCRAT ANGUS 5-6-2	2 3N 65W	2 3N 65W	PREDRILL	ENCANA OIL & GAS (USA) INC	J SAND
WELD	E9706	02	0512333027	ARISTOCRAT ANGUS 6-4-2	2 3N 65W	2 3N 65W	PRODUCING	ENCANA OIL & GAS (USA) INC	J SAND
WELD	F4379	02	0512333070	DECHANT D31-30D	25 3N 65W	25 3N 65W	PRODUCING	NOBLE ENERGY INC	J SAND
WELD	F4380	02	0512333077	DECHANT D30-33D	25 3N 65W	25 3N 65W	PRODUCING	NOBLE ENERGY INC	J SAND
WELD	F1740	02	0512333108	ARISTOCRAT ANGUS 4-2-3	3 3N 65W	3 3N 65W	PRODUCING	ENCANA OIL & GAS (USA) INC	J SAND
WELD	F1739	02	0512333111	ARISTOCRAT ANGUS 4-0-3	3 3N 65W	3 3N 65W	PRODUCING	ENCANA OIL & GAS (USA) INC	J SAND

County	APC Well ID	Cmpl #	API	Well Name	Surface Location	Bottomhole Location	Well Status	Operator	Prod Formation
WELD	93165	01	0512333297	REI 35-10	10 3N 65W	10 3N 65W	PRODUCING	KERR-MCGEE OIL AND GAS ONSHORE LP	J SAND
WELD	E2124	02	0512333661	SHELTON 27-2	2 3N 65W	2 3N 65W	PRODUCING	KERR-MCGEE OIL AND GAS ONSHORE LP	J SAND
WELD	E2120	02	0512333684	SHELTON 32-1	1 3N 65W	1 3N 65W	PRODUCING	KERR-MCGEE OIL AND GAS ONSHORE LP	J SAND
WELD	C5352	02	0512333685	SHELTON 22-1	1 3N 65W	1 3N 65W	PRODUCING	KERR-MCGEE OIL AND GAS ONSHORE LP	J SAND
WELD	F1494	02	0512334348	KY BLUE D30-32	25 3N 65W	25 3N 65W	PRODUCING	NOBLE ENERGY INC	J SAND
WELD	F6975	02	0512334817	MOSER H26-29D	26 3N 65W	26 3N 65W	PRODUCING	NOBLE ENERGY INC	J SAND
WELD	F6970	02	0512334819	DECHANT H25-29D	26 3N 65W	26 3N 65W	PRODUCING	NOBLE ENERGY INC	J SAND
WELD	F6684	02	0512334820	MOSER H26-18D	26 3N 65W	26 3N 65W	PRODUCING	NOBLE ENERGY INC	J SAND
WELD	F6689	02	0512334821	MOSER H26-27D	26 3N 65W	26 3N 65W	PRODUCING	NOBLE ENERGY INC	J SAND
WELD	F6974	02	0512334822	MOSER H26-28D	26 3N 65W	26 3N 65W	PRODUCING	NOBLE ENERGY INC	J SAND
WELD	F7467	02	0512334849	UPRC H13-30D	13 3N 65W	13 3N 65W	PRODUCING	NOBLE ENERGY INC	J SAND
WELD	F8048	01	0512334988	STROH H12-28D	12 3N 65W	12 3N 65W	PRODUCING	NOBLE ENERGY INC	J SAND
WELD	F8052	02	0512335253	DECHANT STATE H36-24D	36 3N 65W	36 3N 65W	PRODUCING	NOBLE ENERGY INC	J SAND
WELD	76474	01	0512307284	BOCHIUS POOLING UT 1	34 4N 65W	34 4N 65W	WELLWORK	KERR-MCGEE OIL AND GAS ONSHORE LP	J SAND
WELD	87811	01	0512307545	KINSMAN UNIT 1-18	18 4N 65W	18 4N 65W	PRODUCING	CHURCHILL ENERGY INC	SUSSEX
WELD	76625	01	0512308397	SCHMIDT CJ UNIT 1	19 4N 65W	19 4N 65W	PRODUCING	KERR-MCGEE OIL AND GAS ONSHORE LP	SUSSEX
WELD	76622	01	0512308658	MCMILLEN WARREN 1	19 4N 65W	19 4N 65W	PRODUCING	KERR-MCGEE OIL AND GAS ONSHORE LP	SUSSEX
WELD	76422	01	0512308867	NOEL JACK C UNIT 1	18 4N 65W	18 4N 65W	PRODUCING	KERR-MCGEE OIL AND GAS ONSHORE LP	SUSSEX
WELD	76421	01	0512308913	HEMPLE EDWARD UNIT 1	20 4N 65W	20 4N 65W	PRODUCING	KERR-MCGEE OIL AND GAS ONSHORE LP	SUSSEX
WELD	76419	01	0512309107	CRAVEN HAROLD UNIT 1	17 4N 65W	17 4N 65W	PRODUCING	KERR-MCGEE OIL AND GAS ONSHORE LP	SUSSEX
WELD	76619	01	0512309445	HEMPLE EDWARD UNIT 2	20 4N 65W	20 4N 65W	PRODUCING	KERR-MCGEE OIL AND GAS ONSHORE LP	SUSSEX
WELD	76626	01	0512309452	SCHMIDT CJ UNIT 2	19 4N 65W	19 4N 65W	PRODUCING	KERR-MCGEE OIL AND GAS ONSHORE LP	SUSSEX
WELD	76623	01	0512309453	MCMILLEN WARREN 2	19 4N 65W	19 4N 65W	PRODUCING	KERR-MCGEE OIL AND GAS ONSHORE LP	SUSSEX
WELD	76423	01	0512309580	NOEL JACK C UNIT 2	18 4N 65W	18 4N 65W	PRODUCING	KERR-MCGEE OIL AND GAS ONSHORE LP	SUSSEX
WELD	09589	01	0512309987	REICHERT 9-2J	9 4N 65W	9 4N 65W	PRODUCING	NOBLE ENERGY INC	J SAND
WELD	75878	01	0512311983	SWINNEY 1-15	15 4N 65W	15 4N 65W	PRODUCING	KERR-MCGEE OIL AND GAS ONSHORE LP	SUSSEX
WELD	75832	02	0512312494	NELSON-DARRAH 1	12 4N 65W	12 4N 65W	SHUT-IN	KERR-MCGEE OIL AND GAS ONSHORE LP	SUSSEX
WELD	75882	04	0512312515	BIG FOOT 1-12	12 4N 65W	12 4N 65W	PRODUCING	KERR-MCGEE OIL AND GAS ONSHORE LP	SUSSEX
WELD	75886	01	0512312571	BOULTER FRANK A 1	14 4N 65W	14 4N 65W	PRODUCING	KERR-MCGEE OIL AND GAS ONSHORE LP	J SAND
WELD	76406	02	0512313734	WHITNEY 1-22	22 4N 65W	22 4N 65W	PRODUCING	KERR-MCGEE OIL AND GAS ONSHORE LP	SUSSEX

County	APC Well ID	Cmpl #	API	Well Name	Surface Location	Bottomhole Location	Well Status	Operator	Prod Formation
WELD	75851	02	0512313752	SUN & SOIL 2-14	14 4N 65W	14 4N 65W	PRODUCING	KERR-MCGEE OIL AND GAS ONSHORE LP	SUSSEX
WELD	75848	01	0512314416	SUN & SOIL 3-14	14 4N 65W	14 4N 65W	PRODUCING	KERR-MCGEE OIL AND GAS ONSHORE LP	SUSSEX
WELD	76447	01	0512314483	RUPERT G 25-5	25 4N 65W	25 4N 65W	SHUT-IN	KERR-MCGEE OIL AND GAS ONSHORE LP	SUSSEX
WELD	76446	01	0512314620	RUPERT G 25-4	25 4N 65W	25 4N 65W	ABANDONED	KERR-MCGEE OIL AND GAS ONSHORE LP	SUSSEX
WELD	75873	01	0512314636	VICTOR G 14-14	14 4N 65W	14 4N 65W	PRODUCING	KERR-MCGEE OIL AND GAS ONSHORE LP	SUSSEX
WELD	75872	01	0512314651	VICTOR G 14-12	14 4N 65W	14 4N 65W	PRODUCING	KERR-MCGEE OIL AND GAS ONSHORE LP	SUSSEX
WELD	75854	01	0512314665	HUNTSMAN G 13-16	13 4N 65W	13 4N 65W	PRODUCING	KERR-MCGEE OIL AND GAS ONSHORE LP	SUSSEX
WELD	75871	01	0512314746	VICTOR G 14-3	14 4N 65W	14 4N 65W	PRODUCING	KERR-MCGEE OIL AND GAS ONSHORE LP	SUSSEX
WELD	75871	02	0512314746	VICTOR G 14-3	14 4N 65W	14 4N 65W	PRODUCING	KERR-MCGEE OIL AND GAS ONSHORE LP	J SAND
WELD	76439	01	0512314875	DABNEY G 23-15	23 4N 65W	23 4N 65W	PRODUCING	KERR-MCGEE OIL AND GAS ONSHORE LP	SUSSEX
WELD	76381	01	0512315284	FISCHER 6-23	23 4N 65W	23 4N 65W	PRODUCING	KERR-MCGEE OIL AND GAS ONSHORE LP	SUSSEX
WELD	76376	01	0512315285	HSR-BOTT 3-23	23 4N 65W	23 4N 65W	PRODUCING	KERR-MCGEE OIL AND GAS ONSHORE LP	SUSSEX
WELD	76374	01	0512315328	HSR-ABRAMSON 5-23	23 4N 65W	23 4N 65W	PRODUCING	KERR-MCGEE OIL AND GAS ONSHORE LP	SUSSEX
WELD	76420	01	0512315356	CRAVEN HAROLD UNIT 2	17 4N 65W	17 4N 65W	PRODUCING	KERR-MCGEE OIL AND GAS ONSHORE LP	SUSSEX
WELD	76444	01	0512315384	RUPERT G 23-9	23 4N 65W	23 4N 65W	PRODUCING	KERR-MCGEE OIL AND GAS ONSHORE LP	SUSSEX
WELD	76389	01	0512315511	LAYNG 4-23	23 4N 65W	23 4N 65W	PRODUCING	KERR-MCGEE OIL AND GAS ONSHORE LP	SUSSEX
WELD	76438	01	0512315559	DABNEY G 23-10	23 4N 65W	23 4N 65W	PRODUCING	KERR-MCGEE OIL AND GAS ONSHORE LP	SUSSEX
WELD	76377	02	0512315614	HSR-BRENLY 6-21	21 4N 65W	21 4N 65W	PRODUCING	KERR-MCGEE OIL AND GAS ONSHORE LP	SUSSEX
WELD	76401	01	0512315643	HSR-SLOAN 15-21A	21 4N 65W	21 4N 65W	PRODUCING	KERR-MCGEE OIL AND GAS ONSHORE LP	J SAND
WELD	76405	02	0512315656	HSR-WILLENBORG 10-21	21 4N 65W	21 4N 65W	PRODUCING	KERR-MCGEE OIL AND GAS ONSHORE LP	SUSSEX
WELD	76456	01	0512316084	DABNEY G 25-3	25 4N 65W	25 4N 65W	PRODUCING	KERR-MCGEE OIL AND GAS ONSHORE LP	SUSSEX
WELD	76457	01	0512316085	DABNEY G 25-6	25 4N 65W	25 4N 65W	SHUT-IN	KERR-MCGEE OIL AND GAS ONSHORE LP	SUSSEX
WELD	76431	01	0512316298	HSR-KEMPER 10-34	34 4N 65W	34 4N 65W	PRODUCING	KERR-MCGEE OIL AND GAS ONSHORE LP	J SAND
WELD	76618	02	0512316545	KINSMAN 34-18	18 4N 65W	18 4N 65W	PRODUCING	KERR-MCGEE OIL AND GAS ONSHORE LP	SUSSEX
WELD	76402	01	0512316549	HSR-TAYLOR 16-21	21 4N 65W	21 4N 65W	PRODUCING	KERR-MCGEE OIL AND GAS ONSHORE LP	SUSSEX
WELD	76402	02	0512316549	HSR-TAYLOR 16-21	21 4N 65W	21 4N 65W	PRODUCING	KERR-MCGEE OIL AND GAS ONSHORE LP	J SAND
WELD	75900	01	0512316657	MENK 8-10	10 4N 65W	10 4N 65W	PRODUCING	KERR-MCGEE OIL AND GAS ONSHORE LP	SUSSEX
WELD	75896	01	0512316658	HSR-ALEXANDER 2-10	10 4N 65W	10 4N 65W	PRODUCING	KERR-MCGEE OIL AND GAS ONSHORE LP	SUSSEX
WELD	75899	03	0512316659	MEAD 7-10	10 4N 65W	10 4N 65W	SHUT-IN	KERR-MCGEE OIL AND GAS ONSHORE LP	SUSSEX
WELD	76391	01	0512316698	LYNCH 5-18	18 4N 65W	18 4N 65W	SHUT-IN	KERR-MCGEE OIL AND GAS ONSHORE LP	SUSSEX

County	APC Well ID	Cmpl #	API	Well Name	Surface Location	Bottomhole Location	Well Status	Operator	Prod Formation
WELD	76392	01	0512316801	MALINA 8-18	18 4N 65W	18 4N 65W	PRODUCING	KERR-MCGEE OIL AND GAS ONSHORE LP	SUSSEX
WELD	76433	01	0512316839	MERRITT 11-34	34 4N 65W	34 4N 65W	PRODUCING	KERR-MCGEE OIL AND GAS ONSHORE LP	J SAND
WELD	76435	01	0512316840	OWENS 14-34	34 4N 65W	34 4N 65W	PRODUCING	KERR-MCGEE OIL AND GAS ONSHORE LP	SUSSEX
WELD	76430	01	0512317099	CARNEY 15-34	34 4N 65W	34 4N 65W	SHUT-IN	KERR-MCGEE OIL AND GAS ONSHORE LP	J SAND
WELD	76436	01	0512317605	HSR-ARISTOCRAT 12-34	34 4N 65W	34 4N 65W	SHUT-IN	KERR-MCGEE OIL AND GAS ONSHORE LP	SUSSEX
WELD	76436	02	0512317605	HSR-ARISTOCRAT 12-34	34 4N 65W	34 4N 65W	SHUT-IN	KERR-MCGEE OIL AND GAS ONSHORE LP	J SAND
WELD	76437	01	0512317606	HOUSTON 13-34	34 4N 65W	34 4N 65W	SHUT-IN	KERR-MCGEE OIL AND GAS ONSHORE LP	SUSSEX
WELD	76437	02	0512317606	HOUSTON 13-34	34 4N 65W	34 4N 65W	SHUT-IN	KERR-MCGEE OIL AND GAS ONSHORE LP	J SAND
WELD	75877	02	0512317759	OSTER 24-15	15 4N 65W	15 4N 65W	PRODUCING	KERR-MCGEE OIL AND GAS ONSHORE LP	SUSSEX
WELD	76411	02	0512317874	CRAVEN 33-22	22 4N 65W	22 4N 65W	PRODUCING	KERR-MCGEE OIL AND GAS ONSHORE LP	SUSSEX
WELD	75859	02	0512318132	MOORE UPRC G 15-7	15 4N 65W	15 4N 65W	PRODUCING	KERR-MCGEE OIL AND GAS ONSHORE LP	SUSSEX
WELD	75814	02	0512318226	ALLEN 41-12	12 4N 65W	12 4N 65W	PRODUCING	KERR-MCGEE OIL AND GAS ONSHORE LP	SUSSEX
WELD	75860	01	0512318300	MOORE UPRC G 15-8	15 4N 65W	15 4N 65W	PRODUCING	KERR-MCGEE OIL AND GAS ONSHORE LP	SUSSEX
WELD	75893	01	0512322172	TIMMERMAN 20-13	13 4N 65W	13 4N 65W	PRODUCING	KERR-MCGEE OIL AND GAS ONSHORE LP	J SAND
WELD	76425	01	0512322217	SHABLE 18-20	20 4N 65W	20 4N 65W	ABANDONED	KERR-MCGEE OIL AND GAS ONSHORE LP	J SAND
WELD	76479	01	0512322239	BEEBE 10-34	34 4N 65W	34 4N 65W	ABANDONED	KERR-MCGEE OIL AND GAS ONSHORE LP	J SAND
WELD	09152	02	0512322523	JACK NOEL 1-18	18 4N 65W	18 4N 65W	PRODUCING	ENCANA OIL & GAS (USA) INC	J SAND
WELD	76427	02	0512322631	CRAVEN 15-22	22 4N 65W	22 4N 65W	PRODUCING	KERR-MCGEE OIL AND GAS ONSHORE LP	J SAND
WELD	76641	02	0512322739	OSTER 4-27	27 4N 65W	27 4N 65W	PRODUCING	KERR-MCGEE OIL AND GAS ONSHORE LP	J SAND
WELD	76429	02	0512323280	ANDERSON 2-27	27 4N 65W	27 4N 65W	PRODUCING	KERR-MCGEE OIL AND GAS ONSHORE LP	J SAND
WELD	91772	02	0512323832	ULRICH 35-17	17 4N 65W	17 4N 65W	PRODUCING	KERR-MCGEE OIL AND GAS ONSHORE LP	J SAND
WELD	77326	02	0512323838	WORRIES 21-14	14 4N 65W	14 4N 65W	PRODUCING	KERR-MCGEE OIL AND GAS ONSHORE LP	J SAND
WELD	93692	01	0512324148	BRANCH 0-6-23	23 4N 65W	23 4N 65W	PRODUCING	ENCANA OIL & GAS (USA) INC	J SAND
WELD	91691	02	0512324152	BOULTER 23-21	21 4N 65W	21 4N 65W	PRODUCING	KERR-MCGEE OIL AND GAS ONSHORE LP	J SAND
WELD	91689	02	0512324153	BOULTER 24-21	21 4N 65W	21 4N 65W	PRODUCING	KERR-MCGEE OIL AND GAS ONSHORE LP	J SAND
WELD	97485	02	0512324250	FRANCIS ARENS 4-6-15	15 4N 65W	15 4N 65W	PRODUCING	ENCANA OIL & GAS (USA) INC	J SAND
WELD	91793	02	0512324256	CRAVEN 22-17	17 4N 65W	17 4N 65W	PRODUCING	KERR-MCGEE OIL AND GAS ONSHORE LP	J SAND
WELD	98175	02	0512324742	FRANCIS ARENS 6-4-15	15 4N 65W	15 4N 65W	PRODUCING	ENCANA OIL & GAS (USA) INC	J SAND
WELD	96868	02	0512324925	BEEBE DRAW 2-8-26	26 4N 65W	26 4N 65W	PRODUCING	ENCANA OIL & GAS (USA) INC	J SAND
WELD	02977	02	0512326212	LIBSACK 4-8-27	27 4N 65W	27 4N 65W	PRODUCING	ENCANA OIL & GAS (USA) INC	J SAND

County	APC Well ID	Cmpl #	API	Well Name	Surface Location	Bottomhole Location	Well Status	Operator	Prod Formation
WELD	98524	02	0512326671	BRANCH 4-6-23	23 4N 65W	23 4N 65W	PRODUCING	ENCANA OIL & GAS (USA) INC	J SAND
WELD	92687	01	0512327337	SHABLE 24-20	20 4N 65W	20 4N 65W	PRODUCING	KERR-MCGEE OIL AND GAS ONSHORE LP	J SAND
WELD	C1455	02	0512328028	PEDRO STATE H 1-30D	36 3N 65W	36 4N 65W	PRODUCING	NOBLE ENERGY INC	J SAND
WELD	E7948	02	0512328086	CHUCK ARENS G12-33	11 4N 65W	11 4N 65W	PRODUCING	NOBLE ENERGY INC	J SAND
WELD	C0519	01	0512328104	HOWIE NATOR G 11-22	11 4N 65W	11 4N 65W	PRODUCING	NOBLE ENERGY INC	J SAND
WELD	05670	02	0512328126	SHABLE 17-20	20 4N 65W	20 4N 65W	PRODUCING	KERR-MCGEE OIL AND GAS ONSHORE LP	J SAND
WELD	09238	02	0512328127	SHABLE 25-20	20 4N 65W	20 4N 65W	PRODUCING	KERR-MCGEE OIL AND GAS ONSHORE LP	J SAND
WELD	C1956	02	0512328182	BEAMAN G 34-18	34 4N 65W	34 4N 65W	PRODUCING	NOBLE ENERGY INC	J SAND
WELD	C7762	02	0512330269	JOHNSON G 12-21D	12 4N 65W	12 4N 65W	PRODUCING	NOBLE ENERGY INC	J SAND
WELD	C9382	02	0512330841	ARENS G 22-22D	22 4N 65W	22 4N 65W	PRODUCING	NOBLE ENERGY INC	J SAND
WELD	E9390	02	0512332913	ERICKSON PC G15-27D	10 4N 65W	10 4N 65W	PRODUCING	NOBLE ENERGY INC	J SAND
WELD	E7943	02	0512333102	HBR PC G11-32D	10 4N 65W	10 4N 65W	PRODUCING	NOBLE ENERGY INC	J SAND
WELD	E9410	02	0512333113	BOULTER PC G14-30D	10 4N 65W	10 4N 65W	PRODUCING	NOBLE ENERGY INC	J SAND
WELD	F4354	02	0512333609	BOULTER PC G14-28D	11 4N 65W	11 4N 65W	PRODUCING	NOBLE ENERGY INC	J SAND
WELD	F0996	02	0512333710	BOIKO PC G15-28D	15 4N 65W	15 4N 65W	PRODUCING	NOBLE ENERGY INC	J SAND
WELD	F0969	01	0512333714	BOIKO PC G15-29D	15 4N 65W	15 4N 65W	PRODUCING	NOBLE ENERGY INC	J SAND
WELD	F5329	02	0512334801	SHABLE G17-24D	17 4N 65W	17 4N 65W	PRODUCING	NOBLE ENERGY INC	J SAND
WELD	F8687	02	0512335016	TIMMERMAN G13-33D	13 4N 65W	13 4N 65W	PRODUCING	NOBLE ENERGY INC	J SAND
WELD	F8683	02	0512335023	TIMMERMAN G13-32D	13 4N 65W	13 4N 65W	PRODUCING	NOBLE ENERGY INC	J SAND
WELD	F8047	02	0512335053	SHELTON PC G24-30	24 4N 65W	24 4N 65W	PRODUCING	NOBLE ENERGY INC	J SAND
WELD	F8388	01	0512335054	SHELTON PC G24-31D	24 4N 65W	24 4N 65W	PRODUCING	NOBLE ENERGY INC	J SAND
WELD	F9170	02	0512335436	MCMILLEN G19-27D	19 4N 65W	19 4N 65W	PRODUCING	NOBLE ENERGY INC	J SAND
WELD	F9176	02	0512335438	MCMILLEN G20-30D	19 4N 65W	19 4N 65W	PRODUCING	NOBLE ENERGY INC	J SAND
WELD	76292	02	0512307283	CUSHMAN GRACE UT 1	20 4N 66W	20 4N 66W	PRODUCING	KERR-MCGEE OIL AND GAS ONSHORE LP	J SAND
WELD	76185	01	0512308585	DINNER LOUIS UNIT 1	13 4N 66W	13 4N 66W	PRODUCING	KERR-MCGEE OIL AND GAS ONSHORE LP	SUSSEX
WELD	76198	01	0512308686	VANDERHOFF CLARK D UT 1	13 4N 66W	13 4N 66W	PRODUCING	KERR-MCGEE OIL AND GAS ONSHORE LP	SUSSEX
WELD	76129	01	0512309028	MCARTHUR 1	14 4N 66W	14 4N 66W	PRODUCING	KERR-MCGEE OIL AND GAS ONSHORE LP	SUSSEX
WELD	76194	01	0512309100	SCHMIDT ROY A UNIT 1	25 4N 66W	25 4N 66W	PRODUCING	KERR-MCGEE OIL AND GAS ONSHORE LP	SUSSEX
WELD	87809	01	0512309106	DINNER 1	14 4N 66W	14 4N 66W	PRODUCING	ENCANA OIL & GAS (USA) INC	SUSSEX
WELD	76187	01	0512309117	BERTHA C LORENZ UNIT 1	23 4N 66W	23 4N 66W	PRODUCING	KERR-MCGEE OIL AND GAS ONSHORE LP	SUSSEX

County	APC Well ID	Cmpl #	API	Well Name	Surface Location	Bottomhole Location	Well Status	Operator	Prod Formation
WELD	76191	01	0512309118	MILLER LH UNIT 1	25 4N 66W	25 4N 66W	PRODUCING	KERR-MCGEE OIL AND GAS ONSHORE LP	SUSSEX
WELD	87812	01	0512309299	STROMBERGER UNIT 2-12	12 4N 66W	12 4N 66W	PRODUCING	CHURCHILL ENERGY INC	SUSSEX
WELD	76169	01	0512309324	BROWN 1	24 4N 66W	24 4N 66W	PRODUCING	KERR-MCGEE OIL AND GAS ONSHORE LP	SUSSEX
WELD	76196	01	0512309387	UPRR 21 PAN AM F 1	23 4N 66W	23 4N 66W	PRODUCING	KERR-MCGEE OIL AND GAS ONSHORE LP	SUSSEX
WELD	76188	01	0512309450	BERTHA C LORENZ UNIT 2	23 4N 66W	23 4N 66W	PRODUCING	KERR-MCGEE OIL AND GAS ONSHORE LP	SUSSEX
WELD	76195	01	0512309451	SCHMIDT ROY A UNIT 2	25 4N 66W	25 4N 66W	PRODUCING	KERR-MCGEE OIL AND GAS ONSHORE LP	SUSSEX
WELD	76186	01	0512309471	DINNER LOUIS UNIT 2	13 4N 66W	13 4N 66W	PRODUCING	KERR-MCGEE OIL AND GAS ONSHORE LP	SUSSEX
WELD	76199	01	0512309514	VANDERHOFF CLARK D UT 2	13 4N 66W	13 4N 66W	PRODUCING	KERR-MCGEE OIL AND GAS ONSHORE LP	SUSSEX
WELD	76130	01	0512309609	MCARTHUR 2	14 4N 66W	14 4N 66W	PRODUCING	KERR-MCGEE OIL AND GAS ONSHORE LP	SUSSEX
WELD	76107	01	0512309611	MELVIN BLAKE 1	12 4N 66W	12 4N 66W	PRODUCING	KERR-MCGEE OIL AND GAS ONSHORE LP	SUSSEX
WELD	87810	01	0512309749	DINNER 2	14 4N 66W	14 4N 66W	PRODUCING	ENCANA OIL & GAS (USA) INC	SUSSEX
WELD	76149	01	0512309752	MILLER FEED LOTS 1	11 4N 66W	11 4N 66W	SHUT-IN	KERR-MCGEE OIL AND GAS ONSHORE LP	SUSSEX
WELD	76055	02	0512313150	GUY SHABLE INC. 1-4	4 4N 66W	4 4N 66W	PRODUCING	KERR-MCGEE OIL AND GAS ONSHORE LP	SHANNON
WELD	76053	02	0512313253	ALVA SHABLE 1-4	4 4N 66W	4 4N 66W	PRODUCING	KERR-MCGEE OIL AND GAS ONSHORE LP	SHANNON
WELD	76054	01	0512313283	ALVA SHABLE 2-4	4 4N 66W	4 4N 66W	PRODUCING	KERR-MCGEE OIL AND GAS ONSHORE LP	SHANNON
WELD	76173	01	0512314829	BROWN 34-24 1	24 4N 66W	24 4N 66W	PRODUCING	KERR-MCGEE OIL AND GAS ONSHORE LP	SUSSEX
WELD	76192	01	0512315330	MILLER LH UNIT 2	25 4N 66W	25 4N 66W	PRODUCING	KERR-MCGEE OIL AND GAS ONSHORE LP	SUSSEX
WELD	76197	01	0512315383	UPRR 21 PAN AM F 2	23 4N 66W	23 4N 66W	PRODUCING	KERR-MCGEE OIL AND GAS ONSHORE LP	SUSSEX
WELD	76163	01	0512315503	HSR-STEIN 15-23	23 4N 66W	23 4N 66W	PRODUCING	KERR-MCGEE OIL AND GAS ONSHORE LP	SUSSEX
WELD	76161	01	0512315544	HSR-RUZICANO 6-23	23 4N 66W	23 4N 66W	PRODUCING	KERR-MCGEE OIL AND GAS ONSHORE LP	SUSSEX
WELD	76098	01	0512316161	API 31-15	15 4N 66W	15 4N 66W	PRODUCING	KERR-MCGEE OIL AND GAS ONSHORE LP	SUSSEX
WELD	76118	01	0512316195	EWING 33-10	10 4N 66W	10 4N 66W	PRODUCING	KERR-MCGEE OIL AND GAS ONSHORE LP	SUSSEX
WELD	76212	01	0512316271	FRITZLER 41-22	22 4N 66W	22 4N 66W	PRODUCING	KERR-MCGEE OIL AND GAS ONSHORE LP	SUSSEX
WELD	76068	01	0512316338	GARCIA UPRR 31-5	5 4N 66W	5 4N 66W	PRODUCING	KERR-MCGEE OIL AND GAS ONSHORE LP	SHANNON
WELD	76208	01	0512316358	FRITZLER 11-22	22 4N 66W	22 4N 66W	PRODUCING	KERR-MCGEE OIL AND GAS ONSHORE LP	SUSSEX
WELD	76113	01	0512316387	EWING 11-14	14 4N 66W	14 4N 66W	SHUT-IN	KERR-MCGEE OIL AND GAS ONSHORE LP	SUSSEX
WELD	76106	01	0512316688	BLAKE 23-12	12 4N 66W	12 4N 66W	PRODUCING	KERR-MCGEE OIL AND GAS ONSHORE LP	SUSSEX
WELD	76151	01	0512322135	MONFORT 5-9	9 4N 66W	9 4N 66W	ABANDONED	KERR-MCGEE OIL AND GAS ONSHORE LP	J SAND
WELD	76304	01	0512322272	EATON 12-19	19 4N 66W	19 4N 66W	ABANDONED	KERR-MCGEE OIL AND GAS ONSHORE LP	J SAND
WELD	96838	02	0512324154	DINNER 8-6-14	14 4N 66W	14 4N 66W	PRODUCING	ENCANA OIL & GAS (USA) INC	J SAND

County	APC Well ID	Cmpl #	API	Well Name	Surface Location	Bottomhole Location	Well Status	Operator	Prod Formation
WELD	93098	01	0512324461	STROMBERGER FEDERAL 20-12	12 4N 66W	12 4N 66W	PRODUCING	KERR-MCGEE OIL AND GAS ONSHORE LP	J SAND
WELD	93039	01	0512324822	ROBERT 18-14	14 4N 66W	14 4N 66W	PRODUCING	KERR-MCGEE OIL AND GAS ONSHORE LP	J SAND
WELD	93124	01	0512324850	ROBERT 23-11	11 4N 66W	11 4N 66W	PRODUCING	KERR-MCGEE OIL AND GAS ONSHORE LP	J SAND
WELD	F7535	01	0512325319	DINNER 6-8-14	14 4N 66W	14 4N 66W	PRODUCING	ENCANA OIL & GAS (USA) INC	J SAND
WELD	09218	02	0512325633	BERIG STATE K 36-28	36 4N 66W	25 4N 66W	PRODUCING	NOBLE ENERGY INC	J SAND
WELD	93367	01	0512326447	FRITZLER 20-15	15 4N 66W	15 4N 66W	PRODUCING	KERR-MCGEE OIL AND GAS ONSHORE LP	J SAND
WELD	C7855	02	0512331364	WESTERN 28-15	10 4N 66W	15 4N 66W	PRODUCING	KERR-MCGEE OIL AND GAS ONSHORE LP	J SAND
WELD	E7368	02	0512331664	CARLSON K23-18D	23 4N 66W	23 4N 66W	PREDRILL	NOBLE ENERGY INC	J SAND
WELD	E5640	01	0512331760	SEGAL 8-2-24	24 4N 66W	24 4N 66W	PRODUCING	ENCANA OIL & GAS (USA) INC	J SAND
WELD	E5634	01	0512331763	SEGAL 0-2-24	24 4N 66W	24 4N 66W	PRODUCING	ENCANA OIL & GAS (USA) INC	J SAND
WELD	E5642	02	0512331775	SEGAL 4-4-24	24 4N 66W	24 4N 66W	PRODUCING	ENCANA OIL & GAS (USA) INC	J SAND
WELD	E5635	02	0512331776	SEGAL 4-0-24	24 4N 66W	24 4N 66W	PRODUCING	ENCANA OIL & GAS (USA) INC	J SAND
WELD	E5641	02	0512331777	SEGAL 6-0-24	24 4N 66W	24 4N 66W	PRODUCING	ENCANA OIL & GAS (USA) INC	J SAND
WELD	F2668	02	0512331813	DINNER 4-8-14	14 4N 66W	14 4N 66W	PRODUCING	NOBLE ENERGY INC	J SAND
WELD	F4376	02	0512332233	MARTINSON 0-6-24	24 4N 66W	24 4N 66W	PRODUCING	ENCANA OIL & GAS (USA) INC	J SAND
WELD	75584	01	0512320664	BERNHARDT 7-1	1 4N 67W	1 4N 67W	PRODUCING	KERR-MCGEE OIL AND GAS ONSHORE LP	J SAND
WELD	C5207	02	0512331267	BERNHARDT 31-1	1 4N 67W	1 4N 67W	PRODUCING	KERR-MCGEE OIL AND GAS ONSHORE LP	J SAND
WELD	C5199	02	0512331277	BERNHARDT 21-1	1 4N 67W	1 4N 67W	PRODUCING	KERR-MCGEE OIL AND GAS ONSHORE LP	J SAND
WELD	C5205	02	0512331280	BERNHARDT 29-1	1 4N 67W	1 4N 67W	PRODUCING	KERR-MCGEE OIL AND GAS ONSHORE LP	J SAND
WELD	C5201	02	0512331281	BERNHARDT 22-1	1 4N 67W	1 4N 67W	PRODUCING	KERR-MCGEE OIL AND GAS ONSHORE LP	J SAND
WELD	C5197	02	0512331285	BERNHARDT 18-1	1 4N 67W	1 4N 67W	PRODUCING	KERR-MCGEE OIL AND GAS ONSHORE LP	J SAND
WELD	C5798	02	0512331286	BERNHARDT 24-1	1 4N 67W	1 4N 67W	PRODUCING	KERR-MCGEE OIL AND GAS ONSHORE LP	J SAND
WELD	E1807	2	512333300	REI 38-9	9 3N 65W	9 3N 65W	PRODUCING	KERR-MCGEE OIL AND GAS ONSHORE LP	J SAND
WELD	C8385	02	0512329665	MOSER X 03-27	34 3N 65W	34 3N 65W	PRODUCING	NOBLE ENERGY INC	J SAND
WELD	E6773	02	0512332517	MOSER PC H22-33	22 3N 65W	22 3N 65W	PRODUCING	NOBLE ENERGY INC	J SAND
WELD	C9294	02	0512329682	TULO G 30-28	19 4N 65W	19 4N 65W	PRODUCING	NOBLE ENERGY INC	J SAND
WELD	C9296	02	0512329729	CANNON X 03-30D	34 3N 65W	34 3N 65W	PRODUCING	NOBLE ENERGY INC	J SAND
WELD	F6540	02	0512331677	CANNON X02-27	35 3N 65W	35 3N 65W	PRODUCING	NOBLE ENERGY INC	J SAND
WELD	F7099	02	0512331882	CANNON X02-28	35 3N 65W	35 3N 65W	PRODUCING	NOBLE ENERGY INC	J SAND
WELD	F6935	02	0512331900	CANNON X02-29	35 3N 65W	35 3N 65W	PRODUCING	NOBLE ENERGY INC	J SAND

Exhibit E

To that Assignment, Bill of Sale and Conveyance from
Anadarko Petroleum Corporation, Anadarko E&P Onshore LLC,
and Kerr-McGee Oil & Gas Onshore LP
to
Noble Energy, Inc.

Assigned Special Boundary Well Wellbore Rights

Lease Number	Lessor	Original Lessee	Effective Date	Expiration Date	Recording Date	Reception #	State	County	Twsp	Range	Section
CO-000010334	UNION PACIFIC RAILROAD COMPANY	PAN AMERICAN PETROLEUM CORPORATION	7/30/1970	7/30/1975	8/21/1970	1553460	CO	WELD	3N	65W	21
CO-000010335	UNION PACIFIC RAILROAD COMPANY	PAN AMERICAN PETROLEUM CORPORATION	10/16/1970	10/16/1975	10/26/1970	1556608	CO	WELD	3N	65W	9
CO-000010337	UNION PACIFIC RAILROAD COMPANY FARMERS RESERVOIR AND IRRIGATION	PAN AMERICAN PETROLEUM CORPORATION	11/24/1970	11/24/1975	12/21/1970	1559258	CO	WELD	3N	65W	33
CO-000011965	COMP.	SNYDER OIL CORPORATION	1/20/1992	1/20/1997	2/7/1992	2277600	CO	WELD	2N	65W	2
CO-000013321	WESLEY E. MOSEY & GRACE MOSER ROY MOSER AKA ALBERT ROY MOSER	HAL A. MCVEY	1/28/1970	1/28/1975	3/10/1970	1543720	CO	WELD	2N	65W	3
CO-000013322	AND FERN MOSER RICHARD E AND CHARLOTTE L LOUIS	HAL A. MCVEY	1/29/1970	1/29/1975	3/11/1970	1543721	CO	WELD	2N	65W	3
CO-000013328	HARKIS	TOM VESSELS	1/9/1970	1/9/1971	1/26/1970	1541884	CO	WELD	2N	65W	2
CO-000013330	ADA HARKIS, A WIDOW	TOM VESSELS	12/2/1969	12/2/1970	1/26/1970	1541883	CO	WELD	2N	65W	2
CO-000017455	COLORADO STATE BOARD OF LAND COMMISSIONERS	CRA, INC	11/20/1968	11/20/1973	1/30/1969	1526819	CO	WELD	3N	65W	16
CO-000010356	UNION PACIFIC RAILROAD COMPANY CLARENCE J SCHMIDT & TYLENE	PAN AMERICAN PETROLEUM CORPORATION	11/25/1970	11/25/1975	12/29/1970	1559660	CO	WELD	4N	65W	33
CO-000010321-001	SCHMIDT EVENLYN PRANG AND KENNETH P	T S PACE	3/24/1970	3/24/1980	4/28/1970	1546303	CO	WELD	4N	65W	30
CO-000010321-002	PRANG FARMERS RESERVOIR AND IRRIGATION	T S PACE	8/27/1970	3/27/1980	6/15/1970	1549201	CO	WELD	4N	65W	30
CO-000010860	CO	SNYDER OIL CORPORATION	10/18/1991	10/18/1996	10/28/1991	2267239	CO	WELD	4N	65W	30

Lease Number	Lessor	Original Lessee	Effective Date	Expiration Date	Recording Date	Reception #	State	County	Twsp	Range	Section
CO-000011987-004	FRED O GIBBS ET AL MANUEL DE MONTOYA AND MODESTA	AEON ENERGY CO	11/13/1980	11/13/1983	3/1/1981	1851810	CO	WELD	4N	65W	28
CO-000011987-005	MONTOYA JOHN L AND JOHNSON AND JOYCE E	BUDDY BAKER	6/10/1980	6/10/1984	6/20/1980	1827958	CO	WELD	4N	65W	28
CO-000011987-006	JOHNSON	AEON ENERGY CORP	11/19/1980	11/19/1982	1/16/1981	1847116	CO	WELD	4N	65W	28

Exhibit F

To that Assignment, Bill of Sale and Conveyance from
Anadarko Petroleum Corporation, Anadarko E&P Onshore LLC,
and Kerr-McGee Oil & Gas Onshore LP
to
Noble Energy, Inc.

Anadarko Surface Agreements

Lease Number	Lessor	Original Lessee	Effective Date	State	County
CO-S00002056	CAROLE A GERKIN ET AL	KERR-MCGEE ROCKY MOUNTAIN CORPORATION	7/1/2004	CO	WELD
CO-S00009012	UNION PACIFIC RAILROAD COMPANY	BASIN EXPLORATION INC ETAL	7/1/1995	CO	WELD
CO-S00008238	FARMERS RESERVOIR AND IRRIGATION COMPANY	KERR-MCGEE ROCKY MOUNTAIN CORPORATION	3/6/2002	CO	WELD
CO-S00008317	FARMERS RESERVOIR AND IRRIGATION COMPANY	KERR-MCGEE ROCKY MOUNTAIN CORPORATION	4/28/2003	CO	WELD
CO-S00008822	FARMERS RESERVOIR AND IRRIGATION COMPANY	ELK EXPLORATION, INC.	7/8/1993	CO	WELD
CO-S00008822	FARMERS RESERVOIR AND IRRIGATION COMPANY	ELK EXPLORATION, INC.	7/8/1993	CO	WELD
CO-S00008822	FARMERS RESERVOIR AND IRRIGATION COMPANY	ELK EXPLORATION, INC.	7/8/1993	CO	WELD
CO-S00008822	FARMERS RESERVOIR AND IRRIGATION COMPANY	ELK EXPLORATION, INC.	7/8/1993	CO	WELD
CO-S00008822	FARMERS RESERVOIR AND IRRIGATION COMPANY	ELK EXPLORATION, INC.	7/8/1993	CO	WELD
CO-S00008822	FARMERS RESERVOIR AND IRRIGATION COMPANY	ELK EXPLORATION, INC.	7/8/1993	CO	WELD
CO-S00008822	FARMERS RESERVOIR AND IRRIGATION COMPANY	ELK EXPLORATION, INC.	7/8/1993	CO	WELD
CO-S00008822	FARMERS RESERVOIR AND IRRIGATION COMPANY	ELK EXPLORATION, INC.	7/8/1993	CO	WELD
CO-S00008822	FARMERS RESERVOIR AND IRRIGATION COMPANY	ELK EXPLORATION, INC.	7/8/1993	CO	WELD
CO-S00008822	FARMERS RESERVOIR AND IRRIGATION COMPANY	ELK EXPLORATION, INC.	7/8/1993	CO	WELD
CO-S00008823	FARMERS RESERVOIR AND IRRIGATION COMPANY	ELK EXPLORATION, INC.	6/30/1993	CO	WELD
CO-S00008823	FARMERS RESERVOIR AND IRRIGATION COMPANY	ELK EXPLORATION, INC.	6/30/1993	CO	WELD
CO-S00008823	FARMERS RESERVOIR AND IRRIGATION COMPANY	ELK EXPLORATION, INC.	6/30/1993	CO	WELD
CO-S00008823	FARMERS RESERVOIR AND IRRIGATION COMPANY	ELK EXPLORATION, INC.	6/30/1993	CO	WELD

Lease Number	Lessor	Original Lessee	Effective Date	State	County
CO-S00008823	FARMERS RESERVOIR AND IRRIGATION COMPANY	ELK EXPLORATION, INC.	6/30/1993	CO	WELD
CO-S00008823	FARMERS RESERVOIR AND IRRIGATION COMPANY	ELK EXPLORATION, INC.	6/30/1993	CO	WELD
CO-S00008823	FARMERS RESERVOIR AND IRRIGATION COMPANY	ELK EXPLORATION, INC.	6/30/1993	CO	WELD
CO-S00008823	FARMERS RESERVOIR AND IRRIGATION COMPANY	ELK EXPLORATION, INC.	6/30/1993	CO	WELD
CO-S00008823	FARMERS RESERVOIR AND IRRIGATION COMPANY	ELK EXPLORATION, INC.	6/30/1993	CO	WELD
CO-S00008823	FARMERS RESERVOIR AND IRRIGATION COMPANY	ELK EXPLORATION, INC.	6/30/1993	CO	WELD
CO-S00008823	FARMERS RESERVOIR AND IRRIGATION COMPANY	ELK EXPLORATION, INC.	6/30/1993	CO	WELD
CO-S00008834	FARMERS RESERVOIR AND IRRIGATION COMPANY	ELK EXPLORATION, INC.	7/30/1993	CO	WELD
CO-S00016079	HAROLD R CRAVEN ET UX	ELK EXPLORATION, INC.	9/30/1991	CO	WELD
CO-S00052021	SW GREELEY LLC	KERR MCGEE OIL & GAS ONSHORE LP	9/14/2010	CO	WELD
CO-S00059457	PUBLIC SERVICE COMPANY OF COLORADO	BLUE & GRAY RESOURCES, INC	5/9/2005	CO	WELD
CO-S00008749	ALVIN DECHANT	ELK EXPLORATION, INC.	3/2/1992	CO	WELD
CO-S00008942	SHELTON LAND & CATTLE COMPANY, LTD.	BASIN OPERATING COMPANY	10/10/1994	CO	WELD
CO-S00007365	FARMERS INDEPENDENT DITCH COMPANY	BASIN EXPLORATION INC	10/30/1992	CO	WELD
CO-S00008625	BEEBE GUN CLUB	BEEBE DRAW GUN CLUB	10/23/1986	CO	WELD
CO-S00008670	WES MOSER & SONS, INC.	KERR-MCGEE ROCKY MOUNTAIN CORP	3/2/1989	CO	WELD
CO-S00008624	FLOYD AND LILA ORTIZ	SUNSHINE VALLEY PETROLEUM COMPANY	8/19/1986	CO	WELD
CO-S00008640	CHARLES STROH & DORIS STROH	ELK EXPLORATION, INC.	12/11/1987	CO	WELD
CO-S00008618	PLATTE ENTERPRISES INC, C E HUSTED SEC/T	TOWER DRILLING COMPANY	1/22/1985	CO	WELD
CO-S00000042	MILE HIGH TURKEY HATCHERY INC	UNION PACIFIC RESOURCES COMPANY	11/18/1992	CO	WELD
CO-S00002057	WASTE MANAGEMENT OF COLORADO, INC.	KERR-MCGEE ROCKY MOUNTAIN CORPORATION	11/19/2004	CO	WELD
CO-S00002058	HERMAN AND DOROTHY PETERSON	KERR-MCGEE ROCKY MOUNTAIN CORPORATION	11/12/2004	CO	WELD
CO-S00002065	THE FARMERS RESERVOIR & IRRIGATION COMP.	KERR-MCGEE ROCKY MOUNTAIN CORPORATION	3/22/2006	CO	WELD
CO-S00002102	VERNON L. MOSER	ELK EXPLORATION, INC.	4/1/1993	CO	WELD
CO-S00007354	CAROL K WATKINS	AMOCO PRODUCTION COMPANY	11/28/1978	CO	WELD
CO-S00007355	PLATTE VALLEY IRRIGATION COMPANY	ELK EXPLORATION, INC.	11/23/1987	CO	WELD
CO-S00007358	SUN AND SOIL, INC., A CO CORP.	ELK EXPLORATION, INC.	9/19/1989	CO	WELD
CO-S00007362	MOSER FARMS, INC.	ELK EXPLORATION, INC.	11/16/1992	CO	WELD
CO-S00007362	MOSER FARMS, INC.	ELK EXPLORATION, INC.	11/16/1992	CO	WELD
CO-S00007374	DENNY W. AND LAVADA MAE SARCHET	ELK EXPLORATION, INC.	4/15/1992	CO	WELD

Lease Number	Lessor	Original Lessee	Effective Date	State	County
CO-S00007375	DARREL DUANE NOPENS & FLORENCE M. NOPENS	ELK EXPLORATION, INC.	9/8/1992	CO	WELD
CO-S00007376	DENNY W. AND LAVADA MAE SARCHET	ELK EXPLORATION, INC.	9/14/1992	CO	WELD
CO-S00007380	BEEBE DRAW GUN CLUB	ELK EXPLORATION, INC.	7/12/1993	CO	WELD
CO-S00007389	FARMERS RESERVOIR AND IRRIGATION COMPANY	ELK EXPLORATION, INC.	5/24/1994	CO	WELD
CO-S00007390	WES MOSER & SONS, INC.	ELK EXPLORATION, INC.	2/1/1994	CO	WELD
CO-S00007393	DENNY W. AND LAVADA MAE SARCHET	ELK EXPLORATION, INC.	3/29/1994	CO	WELD
CO-S00007394	DENNY W. AND LAVADA MAE SARCHET	ELK EXPLORATION, INC.	4/29/1994	CO	WELD
CO-S00007405	WES MOSER AND SONS, INC	HS RESOURCES, INC.	10/17/1995	CO	WELD
CO-S00007409	RODGER S. STREED	HS RESOURCES, INC.	4/19/1996	CO	WELD
CO-S00007454	THE FARMERS RESERVOIR AND IRRIGATION COM	ELK EXPLORATION, INC.	5/18/1994	CO	WELD
CO-S00008207	RICHARD E. & CHARLOTTE L. HARKIS H/W	HS RESOURCES, INC.	1/31/2001	CO	WELD
CO-S00008211	STROMO, LLC	HS RESOURCES, INC.	2/28/2001	CO	WELD
CO-S00008229	HENRY M. AND CAROL KARRE	HS RESOURCES, INC.	5/21/2001	CO	WELD
CO-S00008259	ALVIN D. GRAY	KERR-MCGEE ROCKY MOUNTAIN CORPORATION	5/20/2002	CO	WELD
CO-S00008268	DONALD W. & SALLY R. OZBUN	KERR-MCGEE ROCKY MOUNTAIN CORPORATION	8/7/2002	CO	WELD
CO-S00008274	HARKIS FARMS, INC.	KERR-MCGEE ROCKY MOUNTAIN CORPORATION	9/23/2002	CO	WELD
CO-S00008307	LUARA LEE KERBEL	KERR-MCGEE ROCKY MOUNTAIN CORPORATION	2/17/2003	CO	WELD
CO-S00008326	ROBERT A. JOHNSON	KERR-MCGEE ROCKY MOUNTAIN CORPORATION	8/8/2003	CO	WELD
CO-S00008332	THE CHURCH OF JESUS CHRIST OF LATTER-DAY	KERR-MCGEE ROCKY MOUNTAIN CORPORATION	7/25/2003	CO	WELD
CO-S00008334	FRANCISCO GRANADOS	KERR-MCGEE ROCKY MOUNTAIN CORPORATION	7/10/2003	CO	WELD
CO-S00008336	WILBERTH H. & RAYMOND G. SCHMIER	KERR-MCGEE ROCKY MOUNTAIN CORPORATION	9/26/2003	CO	WELD
CO-S00008337	TIMOTHY JAMES GITTLEIN	KERR-MCGEE ROCKY MOUNTAIN CORPORATION	10/2/2003	CO	WELD
CO-S00008338	ROBERT A. JOHNSON	KERR-MCGEE ROCKY MOUNTAIN CORPORATION	10/20/2003	CO	WELD
CO-S00008339	VIRGIL H. JOHNSON	KERR-MCGEE ROCKY MOUNTAIN CORPORATION	10/20/2003	CO	WELD
CO-S00008341	WALTER B. & PATRICIA S. BRIGGS	KERR-MCGEE ROCKY MOUNTAIN CORPORATION	11/4/2003	CO	WELD
CO-S00008344	ROBERT H. & WILMA M. WARDLAW	KERR-MCGEE ROCKY MOUNTAIN CORPORATION	11/4/2003	CO	WELD
CO-S00008345	WARREN & FRANCES HAMMERBECK	KERR-MCGEE ROCKY MOUNTAIN CORPORATION	11/7/2003	CO	WELD
CO-S00008346	HAROLD R. & EMMA UHRICH	KERR-MCGEE ROCKY MOUNTAIN CORPORATION	11/11/2003	CO	WELD
CO-S00008353	STOUT DAIRY	KERR-MCGEE ROCKY MOUNTAIN CORPORATION	12/4/2003	CO	WELD
CO-S00008359	JOHN & BETTY EHRLICH	KERR-MCGEE ROCKY MOUNTAIN CORPORATION	12/24/2003	CO	WELD

Lease Number	Lessor	Original Lessee	Effective Date	State	County
CO-S00008368	LONDELL A. BUNTING	KERR-MCGEE ROCKY MOUNTAIN CORPORATION	1/9/2004	CO	WELD
CO-S00008385	RONALD L. & PHYLLIS K. HIGHLAND	KERR-MCGEE ROCKY MOUNTAIN CORPORATION	3/29/2004	CO	WELD
CO-S00008386	MICHAEL J. & DAISY BOULTER	KERR-MCGEE ROCKY MOUNTAIN CORPORATION	6/10/2004	CO	WELD
CO-S00008387	EATON CATTLE COMPANY	KERR-MCGEE ROCKY MOUNTAIN CORPORATION	7/6/2004	CO	WELD
CO-S00008390	FRANCISCO GRANADOS	KERR-MCGEE ROCKY MOUNTAIN CORPORATION	1/9/2004	CO	WELD
CO-S00008393	WESTERN EQUIPMENT & TRUCK, INC.	KERR-MCGEE ROCKY MOUNTAIN CORPORATION	8/12/2004	CO	WELD
CO-S00008396	GARY L. SCHNEIDER	KERR-MCGEE ROCKY MOUNTAIN CORPORATION	8/6/2004	CO	WELD
CO-S00008397	JERRY L. & PATRICIA A. FEATHER	UNITED STATES EXPLORATION	11/10/2004	CO	WELD
CO-S00008409	ORLANDO LTD. LIABILITY CO.	KERR-MCGEE ROCKY MOUNTAIN CORPORATION	7/8/2005	CO	WELD
CO-S00008410	WESTERN EQUIPMENT & TRUCK, INC.	KERR-MCGEE ROCKY MOUNTAIN CORPORATION	6/20/2005	CO	WELD
CO-S00008419	BILL L. DUMLER & EILEEN DUMLER	KERR-MCGEE ROCKY MOUNTAIN CORPORATION	10/7/2005	CO	WELD
CO-S00008420	LEROY K. HOFF	KERR-MCGEE ROCKY MOUNTAIN CORPORATION	10/7/2005	CO	WELD
CO-S00008421	JOHN L. & LORRAINE P. ALLES	KERR-MCGEE ROCKY MOUNTAIN CORPORATION	10/7/2005	CO	WELD
CO-S00008422	MATHEW L. GEIB & LISA R. GEIB	KERR-MCGEE ROCKY MOUNTAIN CORPORATION	10/7/2005	CO	WELD
CO-S00008437	ANDERSON FARMS, LLC	KERR-MCGEE ROCKY MOUNTAIN CORPORATION	10/14/2005	CO	WELD
CO-S00008439	JOHN R., & ELLEN F. MOSER	KERR-MCGEE ROCKY MOUNTAIN CORPORATION	10/27/2005	CO	WELD
CO-S00008448	STEWART FAMILY TRUST DTD 6/25/93	KERR-MCGEE ROCKY MOUNTAIN CORPORATION	11/1/2005	CO	WELD
CO-S00008464	NO WORRIES INC.	KERR-MCGEE ROCKY MOUNTAIN CORPORATION	12/20/2005	CO	WELD
CO-S00008494	PETROCCO FAMILY, LTD PRTNSHP, LLLP	KERR-MCGEE OIL & GAS ONSHORE LLC	9/19/2006	CO	WELD
CO-S00008495	DOYLE MCCARTHY	KERR-MCGEE OIL & GAS ONSHORE LLC	9/15/2006	CO	WELD
CO-S00008496	STROMBERGER PROPERTIES, LP	KERR-MCGEE OIL & GAS ONSHORE LLC	9/18/2006	CO	WELD
CO-S00008497	DELBERT E. WERTZ	KERR-MCGEE OIL & GAS ONSHORE LLC	9/18/2006	CO	WELD
CO-S00008501	MARGARET JUNE CLEMENT	KERR-MCGEE OIL & GAS ONSHORE LLC	9/25/2006	CO	WELD
CO-S00008502	FIVE RIVERS RANCH CATTLE FEEDING LLC	KERR-MCGEE OIL & GAS ONSHORE LLC	9/26/2006	CO	WELD
CO-S00008504	LLOYD L. & DONNA M. EWING	KERR-MCGEE OIL & GAS ONSHORE LLC	10/1/2006	CO	WELD
CO-S00008508	LINDA A. CONRAD	KERR-MCGEE OIL & GAS ONSHORE LLC	10/15/2006	CO	WELD
CO-S00008509	DONNA M. EWING & LLOYD L. EWING, TRUSTEE	KERR MCGEE OIL & GAS ONSHORE LP	10/15/2006	CO	WELD
CO-S00008509	DONNA M. EWING & LLOYD L. EWING, TRUSTEE	KERR MCGEE OIL & GAS ONSHORE LP	10/15/2006	CO	WELD
CO-S00008511	EDWARD J. FRITZLER & EILEEN FRITZLER H/W	KERR-MCGEE OIL & GAS ONSHORE LLC	10/15/2006	CO	WELD
CO-S00008511	EDWARD J. FRITZLER & EILEEN FRITZLER H/W	KERR-MCGEE OIL & GAS ONSHORE LLC	10/15/2006	CO	WELD

Lease Number	Lessor	Original Lessee	Effective Date	State	County
CO-S00008512	ROBERT T. & MARDELLE L. EWING TRUST	KERR-MCGEE OIL & GAS ONSHORE LLC	11/1/2006	CO	WELD
CO-S00008512	ROBERT T. & MARDELLE L. EWING TRUST	KERR-MCGEE OIL & GAS ONSHORE LLC	11/1/2006	CO	WELD
CO-S00008524	JOYCE J ALLELY	KERR-MCGEE OIL & GAS ONSHORE LLC	10/15/2006	CO	WELD
CO-S00008526	FLACK, DUANE E. & PATRICIA COLLEEN, H/W	KERR-MCGEE OIL & GAS ONSHORE LLC; ET AL	3/20/2007	CO	WELD
CO-S00008612	CANNON FARMING COMPANY	AMOCO PRODUCTION COMPANY	3/20/1980	CO	WELD
CO-S00008622	J.E.R. A CO-PARTNERSHIP	ELK EXPLORATION, INC.	12/23/1986	CO	WELD
CO-S00008628	VERNON L. MOSER	BASIN EXPLORATION INC	10/2/1986	CO	WELD
CO-S00008631	BEEBE DRAW GUN CLUB	BASIN EXPLORATION INC	9/11/1986	CO	WELD
CO-S00008638	PATRICIA J. & CARLTON C. BARNETT	ELK EXPLORATION, INC.	12/23/1986	CO	WELD
CO-S00008639	JAMES R. CHITTENDEN & NORMA I. CHITTENDE	ELK EXPLORATION, INC.	10/3/1986	CO	WELD
CO-S00008641	CHARLES STROH AND DORIS STROH	ELK EXPLORATION, INC.	5/28/1987	CO	WELD
CO-S00008643	GEORGE F. AND LYDA JOHNSON	BASIN EXPLORATION INC	9/16/1987	CO	WELD
CO-S00008644	SUN & SOIL, INC., A CO CORP	ELK EXPLORATION, INC.	11/13/1987	CO	WELD
CO-S00008652	NORMAN A & MARGUERITE E. MOSER	BASIN EXPLORATION INC	2/8/1988	CO	WELD
CO-S00008653	NORMAN A & MARGUERITE E. MOSER	BASIN EXPLORATION INC	10/24/1988	CO	WELD
CO-S00008676	GEORGE F. JOHNSON	BASIN EXPLORATION INC	1/21/1989	CO	WELD
CO-S00008699	BEEBE DRAW GUN CLUB	BASIN EXPLORATION INC	8/24/1990	CO	WELD
CO-S00008700	VERNON L MOSER AND JOAN E MOSER	BASIN EXPLORATION INC	8/28/1990	CO	WELD
CO-S00008702	SUN & SOIL, INC., A CO. CORP.	FREEDOM ENERGY, INC.	6/14/1990	CO	WELD
CO-S00008703	SUN & SOIL, INC., A CO. CORP.	FREEDOM ENERGY, INC.	9/6/1994	CO	WELD
CO-S00008707	SUN & SOIL, INC., A CO. CORP.	FREEDOM ENERGY, INC.	11/21/1990	CO	WELD
CO-S00008715	DELBERT W. AND MARY E. SHABLE	ELK EXPLORATION, INC.	9/20/1991	CO	WELD
CO-S00008716	ELMER W. SCHMIDT, JR.	ELK EXPLORATION, INC.	12/12/1991	CO	WELD
CO-S00008717	GRANT AND RENA ARENS	ELK EXPLORATION, INC.	10/1/1991	CO	WELD
CO-S00008718	FRANCIS G. ARENS	ELK EXPLORATION, INC.	8/14/1991	CO	WELD
CO-S00008719	ROY A. AND KEVIN W. AND DARWIN R. SCHMID	ELK EXPLORATION, INC.	12/6/1991	CO	WELD
CO-S00008722	GUTTERSON & COMPANY	FREEDOM ENERGY, INC.	12/11/1991	CO	WELD
CO-S00008723	GUTTERSON & COMPANY	FREEDOM ENERGY, INC.	12/11/1991	CO	WELD
CO-S00008724	GUTTERSON & COMPANY	FREEDOM ENERGY, INC.	12/10/1991	CO	WELD
CO-S00008727	EDWARD HEMPLE, A SINGLE MAN	ELK EXPLORATION, INC.	9/27/1991	CO	WELD

Lease Number	Lessor	Original Lessee	Effective Date	State	County
CO-S00008727	EDWARD HEMPLE, A SINGLE MAN	ELK EXPLORATION, INC.	9/27/1991	CO	WELD
CO-S00008729	MERLE D. & KARLA L. GRIESER	ELK EXPLORATION, INC.	10/5/1991	CO	WELD
CO-S00008730	HARVEY FRANKLIN GOODMAN, ET AL	ELK EXPLORATION, INC.	11/22/1991	CO	WELD
CO-S00008731	RICHARD L. LENGEL, ET AL	ELK EXPLORATION, INC.	11/22/1991	CO	WELD
CO-S00008732	FARAMIR FARMS	FREEDOM ENERGY, INC.	1/2/1991	CO	WELD
CO-S00008733	MILLER FEED LOTS, INC.	FREEDOM ENERGY, INC.	1/4/1991	CO	WELD
CO-S00008736	LLOYD L. & DONNA M. EWING	BASIN EXPLORATION INC	3/6/1991	CO	WELD
CO-S00008737	HAROLD R. & DONNA M. EWING	ELK EXPLORATION, INC.	9/30/1991	CO	WELD
CO-S00008738	RODNICK E. & ELSIE J. ULRICH	ELK EXPLORATION, INC.	10/8/1991	CO	WELD
CO-S00008744	BEEBE DRAW GUN CLUB	ELK EXPLORATION, INC.	10/16/1992	CO	WELD
CO-S00008751	WES MOSER AND SONS, INC.	ELK EXPLORATION, INC.	10/29/1992	CO	WELD
CO-S00008752	MOSER FARMS, INC.	ELK EXPLORATION, INC.	9/28/1992	CO	WELD
CO-S00008760	MARGARET SCHMIER	ELK EXPLORATION, INC.	12/31/1992	CO	WELD
CO-S00008763	DENNY W. AND LAVADA MAE SARCHET	ELK EXPLORATION, INC.	3/12/1992	CO	WELD
CO-S00008763	DENNY W. AND LAVADA MAE SARCHET	ELK EXPLORATION, INC.	3/12/1992	CO	WELD
CO-S00008765	FRED ARENS, JR. LIVING TRUST	ELK EXPLORATION, INC.	12/28/1992	CO	WELD
CO-S00008766	ARISTOCRAT ANGUS RANCH	PRIMA OIL & GAS	6/4/1992	CO	WELD
CO-S00008767	EARL HOFFMAN, JR.	ELK EXPLORATION, INC.	3/11/1992	CO	WELD
CO-S00008770	MARGARET JUNE CLEMENT	BASIN EXPLORATION INC	12/22/1992	CO	WELD
CO-S00008771	MARGARET JUNE CLEMENT	BASIN EXPLORATION INC	12/22/1992	CO	WELD
CO-S00008772	MARGARET JUNE CLEMENT	BASIN EXPLORATION INC	12/22/1992	CO	WELD
CO-S00008774	THE FARMERS RESERVOIR AND IRRIGATION COM	ELK EXPLORATION, INC.	9/23/1992	CO	WELD
CO-S00008800	ROBERT A JOHNSON	FREEDOM ENERGY, INC.	6/11/1992	CO	WELD
CO-S00008801	MELVIN H. HORST & PATRICIA D. HORST	FREEDOM ENERGY, INC.	6/16/1992	CO	WELD
CO-S00008803	ANNA M. ARENS LIVING TRUST	FREEDOM ENERGY, INC.	1/9/1992	CO	WELD
CO-S00008807	LLOYD L. & DONNA M. EWING	BASIN EXPLORATION INC	9/25/1992	CO	WELD
CO-S00008817	ARISTOCRAT ANGUS RANCH	ELK EXPLORATION, INC.	2/26/1993	CO	WELD
CO-S00008818	ARISTOCRAT ANGUS RANCH	ELK EXPLORATION, INC.	2/26/1993	CO	WELD
CO-S00008819	JANE EVANS CORNELIUS	ELK EXPLORATION, INC.	12/9/1993	CO	WELD
CO-S00008825	JOHN L. AND LORRAINE P. ALLES	ELK EXPLORATION, INC.	1/4/1993	CO	WELD

Lease Number	Lessor	Original Lessee	Effective Date	State	County
CO-S00008827	HENRY SCHEIDT AND CLARA SCHEIDT	ELK EXPLORATION, INC.	1/6/1993	CO	WELD
CO-S00008829	ALVIN DECHANT	ELK EXPLORATION, INC.	4/27/1993	CO	WELD
CO-S00008830	ARISTOCRAT ANGUS RANCH	ELK EXPLORATION, INC.	2/26/1993	CO	WELD
CO-S00008846	SHELTON LAND & CATTLE COMPANY, LTD.	BASIN OPERATING COMPANY	12/10/1993	CO	WELD
CO-S00008855	STEPHEN ROOT TRUST, JOHN C. ROOT TRUSTEE	ELK EXPLORATION, INC.	2/8/1993	CO	WELD
CO-S00008860	REX P. & MARY ANN CRAVEN	BASIN OPERATING COMPANY	12/31/1993	CO	WELD
CO-S00008861	REX P. & MARY ANN CRAVEN	BASIN OPERATING COMPANY	12/31/1993	CO	WELD
CO-S00008902	KEITH L. AND MARCIA A. WEEKS	ELK EXPLORATION, INC.	2/4/1994	CO	WELD
CO-S00008903	FRED E. EACHUS, JR.	ELK EXPLORATION, INC.	1/5/1994	CO	WELD
CO-S00008906	TIMOTHY JAMES GITTLEIN	ELK EXPLORATION, INC.	1/6/1994	CO	WELD
CO-S00008907	DENNIS M. GITTLEIN	ELK EXPLORATION, INC.	1/6/1994	CO	WELD
CO-S00008908	THE CHURCH OF JESUS CHRIST OF LATTER-DAY	ELK EXPLORATION, INC.	2/10/1994	CO	WELD
CO-S00008908	THE CHURCH OF JESUS CHRIST OF LATTER-DAY	ELK EXPLORATION, INC.	2/10/1994	CO	WELD
CO-S00008910	WASTE SERVICE COMPANY	HS RESOURCES, INC.	12/2/1994	CO	WELD
CO-S00008910	WASTE SERVICE COMPANY	HS RESOURCES, INC.	12/2/1994	CO	WELD
CO-S00008920	GUTTERSEN AND COMPANY	ELK EXPLORATION, INC.	2/3/1994	CO	WELD
CO-S00008920	GUTTERSEN AND COMPANY	ELK EXPLORATION, INC.	2/3/1994	CO	WELD
CO-S00008920	GUTTERSEN AND COMPANY	ELK EXPLORATION, INC.	2/3/1994	CO	WELD
CO-S00008920	GUTTERSEN AND COMPANY	ELK EXPLORATION, INC.	2/3/1994	CO	WELD
CO-S00008920	GUTTERSEN AND COMPANY	ELK EXPLORATION, INC.	2/3/1994	CO	WELD
CO-S00008928	LAWRENCE J. AND CAROL M. GITTLEIN	ELK EXPLORATION, INC.	1/10/1994	CO	WELD
CO-S00008929	GUTTERSON & COMPANY	HS RESOURCES, INC.	11/23/1994	CO	WELD
CO-S00008936	ALVIN DECHANT	ELK EXPLORATION, INC.	2/18/1994	CO	WELD
CO-S00008943	SHELTON LAND & CATTLE COMPANY, LTD.	BASIN OPERATING COMPANY	4/6/1994	CO	WELD
CO-S00008955	AGRICULTURAL PRODUCTS, INC., ...	FREEDOM ENERGY, INC.	6/23/1994	CO	WELD
CO-S00008967	THE FARMERS RESERVOIR & IRRIGATION COMP.	ELK EXPLORATION, INC.	1/10/1994	CO	WELD
CO-S00008968	BOOTH LAND AND LIVESTOCK CO.	BASIN OPERATING COMPANY	11/2/1994	CO	WELD
CO-S00008994	BEEBE DRAW GUN CLUB	HS RESOURCES, INC.	3/3/1995	CO	WELD
CO-S00009011	CHALRES E. FOSTER & MCDOUGAL & CO.	HS RESOURCES, INC.	10/9/1995	CO	WELD
CO-S00009015	DECHANT FARMS	HS RESOURCES, INC.	2/9/1996	CO	WELD

Lease Number	Lessor	Original Lessee	Effective Date	State	County
CO-S00009023	DENNY W. AND LAVADA MAE SARCHET	HS RESOURCES, INC.	3/25/1996	CO	WELD
CO-S00009024	LEROY R. BERNHARDT	HS RESOURCES, INC.	3/22/1996	CO	WELD
CO-S00009026	MA K. AND MAY T. LOR	HS RESOURCES, INC.	4/30/1996	CO	WELD
CO-S00009028	THE FARMERS RESERVOIR AND IRRIGATION COM	HS RESOURCES, INC.	7/3/1996	CO	WELD
CO-S00009029	GUTTERSON & COMPANY	HS RESOURCES, INC.	4/4/1996	CO	WELD
CO-S00009029	GUTTERSON & COMPANY	HS RESOURCES, INC.	4/4/1996	CO	WELD
CO-S00009029	GUTTERSON & COMPANY	HS RESOURCES, INC.	4/4/1996	CO	WELD
CO-S00009029	GUTTERSON & COMPANY	HS RESOURCES, INC.	4/4/1996	CO	WELD
CO-S00009029	GUTTERSON & COMPANY	HS RESOURCES, INC.	4/4/1996	CO	WELD
CO-S00009030	BEBEE DRAW FARMS METROPOLITAN DISTRICT	HS RESOURCES, INC.	6/10/1996	CO	WELD
CO-S00009030	BEBEE DRAW FARMS METROPOLITAN DISTRICT	HS RESOURCES, INC.	6/10/1996	CO	WELD
CO-S00009032	LARRY CARL VETTER	HS RESOURCES, INC.	5/3/1996	CO	WELD
CO-S00009043	LEROY R. BERNHARDT	HS RESOURCES, INC.	3/22/1996	CO	WELD
CO-S00009044	PATRICK AND LINDA TRAUIG	HS RESOURCES, INC.	3/25/1996	CO	WELD
CO-S00009045	EDWIEN AND GARY W. WIEDEMAN	HS RESOURCES, INC.	3/25/1996	CO	WELD
CO-S00009047	BOOTH LAND AND LIVESTOCK CO.	HS RESOURCES, INC.	4/7/1996	CO	WELD
CO-S00009060	ROGER FRANK,GARY FRANK & RON FRANK	HS RESOURCES, INC.	1/9/1997	CO	WELD
CO-S00009080	EDWARD J. KINZER, TTEE OF THE EDWARD J.	HS RESOURCES, INC.	10/16/1997	CO	WELD
CO-S00009356	THE HENRYLYN IRRIGATION DISTRICT	KERR MCGEE OIL & GAS ONSHORE LP	8/4/2011	CO	WELD
CO-S00015551	RUMSEY LAND CO LLC	KERR MCGEE OIL & GAS ONSHORE LP	1/25/2007	CO	WELD
CO-S00015580	SHEEP DRAW FARMS LLC	KERR MCGEE OIL & GAS ONSHORE LP	1/12/2007	CO	WELD
CO-S00015597	SKYWAY PROPERTIES LLC	KERR MCGEE OIL & GAS ONSHORE LP	6/12/2007	CO	WELD
CO-S00015600	DOUGLAS AND DAWN DETIENNE	KERR MCGEE OIL & GAS ONSHORE LP	10/30/2007	CO	WELD
CO-S00015770	GREELEY COMMONS INVESTMENT LLC	KERR MCGEE OIL & GAS ONSHORE LP	5/21/2008	CO	WELD
CO-S00015784	ROOT FARMS LLC	KERR MCGEE OIL & GAS ONSHORE LP	11/21/2008	CO	WELD
CO-S00015785	JOHN R. MOSER & ELLEN F. MOSER	KERR MCGEE OIL & GAS ONSHORE LP	9/29/2008	CO	WELD
CO-S00015785	JOHN R. MOSER & ELLEN F. MOSER	KERR MCGEE OIL & GAS ONSHORE LP	9/29/2008	CO	WELD
CO-S00015879	W C L PARTNERSHIP	KERR MCGEE OIL & GAS ONSHORE LP	2/9/2009	CO	WELD
CO-S00015889	WES MOSER, INC	KERR MCGEE OIL & GAS ONSHORE LP	9/29/2008	CO	WELD
CO-S00015933	KCB LLC	KERR MCGEE OIL & GAS ONSHORE LP	3/25/2009	CO	WELD

Lease Number	Lessor	Original Lessee	Effective Date	State	County
CO-S00016078	PLATTE VALLEY IRRIGATION COMPANY	ELK EXPLORATION, INC.	10/1/1992	CO	WELD
CO-S00051952	JERRY D WINTERS & DIXIE ANN HOFFNER	KERR MCGEE OIL & GAS ONSHORE LP	2/11/2010	CO	WELD
CO-S00051954	LARRY CEY CURTIS & JAN DALE CURTIS	KERR MCGEE OIL & GAS ONSHORE LP	9/24/2009	CO	WELD
CO-S00051963	REUBEN AND HESTER P BERNHARDT TRUST A	KERR MCGEE OIL & GAS ONSHORE LP	10/15/2009	CO	WELD
CO-S00051965	BROKEN ARROW INVESTMENTS ET AL	KERR MCGEE OIL & GAS ONSHORE LP	3/18/2009	CO	WELD
CO-S00051973	JBS FIVE RIVERS CATTLE FEEDING LLC	KERR MCGEE OIL & GAS ONSHORE LP	2/11/2010	CO	WELD
CO-S00051980	JR 2 LLC	KERR MCGEE OIL & GAS ONSHORE LP	4/5/2010	CO	WELD
CO-S00051982	RICHARD D WINTER AND LINDA RAE WINTER	KERR MCGEE OIL & GAS ONSHORE LP	3/15/2010	CO	WELD
CO-S00051992	HERRICK GARNSEY TRUST	KERR MCGEE OIL & GAS ONSHORE LP ET AL	9/15/2009	CO	WELD
CO-S00052033	ROSWELL & KERRY CHECKETTS	KERR MCGEE OIL & GAS ONSHORE LP	12/1/2010	CO	WELD
CO-S00052040	DECHANT FARMS PARTNERSHIP	KERR MCGEE OIL & GAS ONSHORE LP	11/19/2010	CO	WELD
CO-S00052041	RAYMOND PETERSON	KERR MCGEE OIL & GAS ONSHORE LP	1/15/2011	CO	WELD
CO-S00053974	ALBERT J DINNER, ET AL	KERR MCGEE OIL & GAS ONSHORE LP	12/23/2010	CO	WELD
CO-S00059390	RICHARD I ROBERTSON & HEIDI D ROBERTSON	KERR MCGEE OIL & GAS ONSHORE LP	2/15/2011	CO	WELD
CO-S00059401	R M HINER CONSTRUCTION CO INC	KERR MCGEE OIL & GAS ONSHORE LP	4/11/2011	CO	WELD
CO-S00059404	GLEN & LINDA ERICKSON	KERR MCGEE OIL & GAS ONSHORE LP	11/15/2010	CO	WELD
CO-S00059407	WILMA FOOSE ET AL	KERR MCGEE OIL & GAS ONSHORE LP	3/21/2011	CO	WELD
CO-S00059413	GEORGE B AND BETTY J MCCLELLAN	KERR MCGEE OIL & GAS ONSHORE LP	3/23/2011	CO	WELD
CO-S00059414	STEVEN AND RENA SEBOLD	KERR MCGEE OIL & GAS ONSHORE LP	4/18/2011	CO	WELD
CO-S00059415	IRENE F BROWN	KERR MCGEE OIL & GAS ONSHORE LP	2/14/2011	CO	WELD
CO-S00059416	PAMELA QUICK	KERR MCGEE OIL & GAS ONSHORE LP	3/18/2011	CO	WELD
CO-S00059419	WILLIAM & WENDY STONE	ANADARKO E&P COMPANY LP	3/17/2011	CO	WELD
CO-S00059423	DPG FARMS LLC	KERR MCGEE OIL & GAS ONSHORE LP	5/10/2011	CO	WELD
CO-S00059424	ROY TIMOTHY NELSON AND JACQUELINE FAYE	KERR MCGEE OIL & GAS ONSHORE LP	5/16/2011	CO	WELD
CO-S00059429	SHABLE HOMESTEAD LLC	KERR MCGEE OIL & GAS ONSHORE LP	6/28/2011	CO	WELD
CO-S00059430	PAUL A SATER	KERR MCGEE OIL & GAS ONSHORE LP	7/29/2011	CO	WELD
CO-S00059431	W C L LIMITED PARTNERSHIP	KERR MCGEE OIL & GAS ONSHORE LP	7/5/2011	CO	WELD
CO-S00059432	FARMERS RESERVOIR AND IRRIGATION COMPANY	KERR MCGEE OIL & GAS ONSHORE LP	7/20/2011	CO	WELD
CO-S00059433	WETCO FARMS INC	KERR MCGEE OIL & GAS ONSHORE LP	8/23/2011	CO	WELD
CO-S00059435	NOEL V HAYES JR & ELLA MARIE HAYES	KERR MCGEE OIL & GAS ONSHORE LP	7/18/2011	CO	WELD

Lease Number	Lessor	Original Lessee	Effective Date	State	County
CO-S00059440	RHINIE A & ALICE A MILLER	KERR MCGEE OIL & GAS ONSHORE LP	5/10/2011	CO	WELD
CO-S00059441	PETROCCO FAMILY LTD PARTNERSHIP LLLP	KERR MCGEE OIL & GAS ONSHORE LP	4/13/2011	CO	WELD
CO-S00059443	ESTATE OF ROBERT A JOHNSON	KERR MCGEE OIL & GAS ONSHORE LP	6/24/2011	CO	WELD
CO-S00059452	ROBERT FRITZLER	BLUE & GRAY ENERGY INC	5/12/2005	CO	WELD
CO-S00059454	JAMES BRNAK	BLUE & GRAY RESOURCES, INC	6/15/2008	CO	WELD
CO-S00059455	JOHN T HORTON	BLUE & GRAY RESOURCES, INC	8/1/2005	CO	WELD
CO-S00059463	RHINIE A & ALICE A MILLER	KERR MCGEE OIL & GAS ONSHORE LP	11/14/2011	CO	WELD
CO-S00059474	MATTHEW J & RONDA K DOPERALSKI	KERR MCGEE OIL & GAS ONSHORE LP	9/9/2011	CO	WELD
CO-S00059475	WETCO FARMS INC.	KERR MCGEE OIL & GAS ONSHORE LP	8/2/2011	CO	WELD
CO-S00059486	D WP OF EVANS LLC	KERR MCGEE OIL & GAS ONSHORE LP	6/14/2011	CO	WELD
CO-S00059494	JEFFREY J. AND STACY R. LUPPENS	KERR MCGEE OIL & GAS ONSHORE LP	5/29/2012	CO	WELD
CO-S00059505	MARTHA M. AND ROBERT O. SEVIER	KERR MCGEE OIL & GAS ONSHORE LP	4/27/2012	CO	WELD
CO-S00059507	TIMOTHY M. ERGER & DAWN K. ERGER	KERR MCGEE OIL & GAS ONSHORE LP	2/24/2012	CO	WELD
CO-S00059514	DECHANT FARMS, LLC	KERR MCGEE OIL & GAS ONSHORE LP	1/27/2012	CO	WELD
CO-S00008764	THE FARMERS RESERVOIR AND IRRIGATION COM	ELK EXPLORATION, INC.	7/8/1992	CO	WELD
CO-S00008764	THE FARMERS RESERVOIR AND IRRIGATION COM	ELK EXPLORATION, INC.	7/8/1992	CO	WELD
CO-S00008764	THE FARMERS RESERVOIR AND IRRIGATION COM	ELK EXPLORATION, INC.	7/8/1992	CO	WELD
CO-S00015820	PIONEER COMMUNITIES HOLDINGS LLC ET AL	KERR MCGEE OIL & GAS ONSHORE LP	11/30/2008	CO	WELD
CO-S00015820	PIONEER COMMUNITIES HOLDINGS LLC ET AL	KERR MCGEE OIL & GAS ONSHORE LP	11/30/2008	CO	WELD
CO-S00015820	PIONEER COMMUNITIES HOLDINGS LLC ET AL	KERR MCGEE OIL & GAS ONSHORE LP	11/30/2008	CO	WELD
CO-S00015820	PIONEER COMMUNITIES HOLDINGS LLC ET AL	KERR MCGEE OIL & GAS ONSHORE LP	11/30/2008	CO	WELD
CO-S00015820	PIONEER COMMUNITIES HOLDINGS LLC ET AL	KERR MCGEE OIL & GAS ONSHORE LP	11/30/2008	CO	WELD
CO-S00015820	PIONEER COMMUNITIES HOLDINGS LLC ET AL	KERR MCGEE OIL & GAS ONSHORE LP	11/30/2008	CO	WELD
CO-S00015820	PIONEER COMMUNITIES HOLDINGS LLC ET AL	KERR MCGEE OIL & GAS ONSHORE LP	11/30/2008	CO	WELD
CO-S00015820	PIONEER COMMUNITIES HOLDINGS LLC ET AL	KERR MCGEE OIL & GAS ONSHORE LP	11/30/2008	CO	WELD
CO-S00015820	PIONEER COMMUNITIES HOLDINGS LLC ET AL	KERR MCGEE OIL & GAS ONSHORE LP	11/30/2008	CO	WELD
CO-S00059451	DEAN HAGEMEISTER	BLUE & GRAY ENERGY INC	9/1/2006	CO	WELD
CO-S00009301	HOSHIKO FARMS, INC	HS RESOURCES, INC.	12/10/1985	CO	WELD
CO-S00008669	KATHERINE RENNER ALLISON	BASIN EXPLORATION INC	9/11/1989	CO	WELD
CO-S00009179	GLEN D ERICKSON & LINDA ERICKSON	UNION PACIFIC RESOURCES COMPANY	3/17/1994	CO	WELD
CO-S00000547	RED WILLOW PRODUCTION, LLC	KERR-MCGEE ROCKY MOUNTAIN GROUP	10/29/2004	CO	WELD

Lease Number	Lessor	Original Lessee	Effective Date	State	County
CO-S00000547	RED WILLOW PRODUCTION, LLC	KERR-MCGEE ROCKY MOUNTAIN GROUP	10/29/2004	CO	WELD
CO-S00002059	STATE OF COLORADO	KERR-MCGEE ROCKY MOUNTAIN CORPORATION	11/26/2004	CO	WELD
CO-S00002059	STATE OF COLORADO	KERR-MCGEE ROCKY MOUNTAIN CORPORATION	11/26/2004	CO	WELD
CO-S00002059	STATE OF COLORADO	KERR-MCGEE ROCKY MOUNTAIN CORPORATION	11/26/2004	CO	WELD
CO-S00002059	STATE OF COLORADO	KERR-MCGEE ROCKY MOUNTAIN CORPORATION	11/26/2004	CO	WELD
CO-S00002060	DUKE ENERGY FIELD SERVICES	KERR-MCGEE ROCKY MOUNTAIN CORPORATION	3/3/2005	CO	WELD
CO-S00007331	BLISS PRODUCE CO.	HS RESOURCES, INC.	6/1/2000	CO	WELD
CO-S00007338	MICHAEL J. AND DAISY BOULTER	KERR-MCGEE ROCKY MOUNTAIN CORPORATION	3/6/2003	CO	WELD
CO-S00007338	MICHAEL J. AND DAISY BOULTER	KERR-MCGEE ROCKY MOUNTAIN CORPORATION	3/6/2003	CO	WELD
CO-S00007341	MARY A. LLOYD-CUMLEY	KERR-MCGEE ROCKY MOUNTAIN CORPORATION	11/10/2003	CO	WELD
CO-S00007343	ROGER ALLEN & DOROTHY D. VIEFHAUS	KERR-MCGEE ROCKY MOUNTAIN CORPORATION	11/22/2004	CO	WELD
CO-S00007413	CLIFFORD E. AND NOLA A. HENSON	HS RESOURCES, INC.	4/11/1996	CO	WELD
CO-S00008488	JERRY D WINTERS & DIXIE ANN HOFFNER	KERR-MCGEE ROCKY MOUNTAIN CORPORATION	5/15/2006	CO	WELD
CO-S00008627	FRED STENZEL & BILLIE STENZEL, H/W	ELK EXPLORATION, INC.	12/18/1986	CO	WELD
CO-S00008734	ANNA M. ARENS LIVING TRUST	FREEDOM ENERGY, INC.	11/6/1991	CO	WELD
CO-S00008795	FRANK L. BOULTER & DAVID BOULTER	ELK EXPLORATION, INC.	1/13/1992	CO	WELD
CO-S00008802	MILLER FEED LOTS, INC.	FREEDOM ENERGY, INC.	6/25/1992	CO	WELD
CO-S00008904	ALVIN DECHANT	ELK EXPLORATION, INC.	2/18/1994	CO	WELD
CO-S00015673	JERALD L & JOANNE M STUGART	KERR MCGEE OIL & GAS ONSHORE LP	6/25/2008	CO	WELD
CO-S00015758	SW GREELEY LLC	KERR MCGEE OIL & GAS ONSHORE LP	5/29/2008	CO	WELD
CO-S00015813	ANDERSON FARMS LLC	KERR MCGEE OIL & GAS ONSHORE LP	1/12/2009	CO	WELD
CO-S00051964	REUBEN AND HESTER P BERNHARDT TRUST B	KERR MCGEE OIL & GAS ONSHORE LP	10/15/2009	CO	WELD
CO-S00059546	GITTLEIN	KERR MCGEE OIL & GAS ONSHORE LP	9/6/2012	CO	WELD
CO-S00059519	ARTHUR P. GARCIA	KERR MCGEE OIL & GAS ONSHORE LP	8/2/2011	CO	WELD
CO-S00059518/	ARTHUR P. GARCIA	KERR MCGEE OIL & GAS ONSHORE LP	8/2/2011	CO	WELD
CO-S00059518/	ARTHUR P. GARCIA	KERR MCGEE OIL & GAS ONSHORE LP	8/2/2011	CO	WELD
CO-S00059523	DAVID & MARTHA PERKINS	KERR MCGEE OIL & GAS ONSHORE LP	2/27/2012	CO	WELD
CO-S00007361	SCHMIDT	ELK EXPLORATION, INC.	12/6/1991	CO	WELD
CO-S00059535	NOEL V HAYES JR REVOCABLE TRUST ET AL	KERR MCGEE OIL & GAS ONSHORE LP	7/18/2011	CO	WELD
CO-S00008445	ALVIN DECHANT JR	KERR-MCGEE ROCKY MOUNTAIN CORP	11/4/2005	CO	WELD

Lease Number	Lessor	Original Lessee	Effective Date	State	County
CO-S00008672	ALVIN DECHANT AND JOSEPHINE L. DECHANT	BASIN EXPLORATION INC	10/31/1989	CO	WELD
CO-S00059548	WES MOSER, INC.	KERR MCGEE OIL & GAS ONSHORE LP	4/23/2012	CO	WELD
CO-S00059547	WES MOSER, INC.	KERR MCGEE OIL & GAS ONSHORE LP	4/23/2012	CO	WELD
CO-S00019265	CANNON FARMING COMPANY	KERR MCGEE OIL & GAS ONSHORE LP	10/15/2012	CO	WELD

Exhibit G

To that Assignment, Bill of Sale and Conveyance from
Anadarko Petroleum Corporation, Anadarko E&P Onshore LLC,
and Kerr-McGee Oil & Gas Onshore LP
to
Noble Energy, Inc.

Reserved Special Boundary Wells and Wellbore Rights

County	API NUM	Well Name	Twshp	Range	Section	Lease No.	Suffix	Lessor	Original Lessee	Effective Date	Recording Date	Reception No.
WELD	512330908	EHRlich N 35-32 CD	5N	67W	34	CO-000012898	003	ANTHONY SAUTER TRUST	TED E AMSBAUGH	6/16/1980	7/29/1980	1831449
WELD	512334854	MEGAN STATE H15-32D CN	3N	65W	16	CO-000010335		UNION PACIFIC RAILROAD COMPANY	PAN AMERICAN PETROLEUM CORPORATION	10/16/1970	10/26/1970	1556608
WELD	512334854	MEGAN STATE H15-32D JS	3N	65W	16	CO-000010335		UNION PACIFIC RAILROAD COMPANY	PAN AMERICAN PETROLEUM CORPORATION	10/16/1970	10/26/1970	1556608
WELD	512334852	MEGAN STATE H15-33D CN	3N	65W	16	CO-000010335		UNION PACIFIC RAILROAD COMPANY	PAN AMERICAN PETROLEUM CORPORATION	10/16/1970	10/26/1970	1556608
WELD	512334852	MEGAN STATE H15-33D JS	3N	65W	16	CO-000010335		UNION PACIFIC RAILROAD COMPANY	PAN AMERICAN PETROLEUM CORPORATION	10/16/1970	10/26/1970	1556608
WELD	512336350	DECHANT 36N-W1HZ NI	2N	65W	1	CO-000010337		UNION PACIFIC RAILROAD COMPANY	PAN AMERICAN PETROLEUM CORPORATION	11/24/1970	12/21/1970	1559258

Exhibit H

To that Assignment, Bill of Sale and Conveyance from
Anadarko Petroleum Corporation, Anadarko E&P Onshore LLC,
and Kerr-McGee Oil & Gas Onshore LP
to
Noble Energy, Inc.

Reserved Cannon Well

County	API NUM	Well Name	Twshp	Range	Section	Lease No.	Suffix	Lessor	Original Lessee	Effective Date	Recording Date	Reception No.
WELD	512321845	CANNON LAND 11-34	3N	65W	34	CO-000013321		WESLEY E MOSER AND GRACE MOSER	HAL A MCVEY	1/28/1970	3/11/1970	1543720
						CO-000013322		ROY MOSER AND FERN MOSER	HAL A MCVEY	1/29/1970	3/11/1970	1543721

Exhibit I

To that Assignment, Bill of Sale and Conveyance from
Anadarko Petroleum Corporation, Anadarko E&P Onshore LLC,
and Kerr-McGee Oil & Gas Onshore LP
to
Noble Energy, Inc.

Excluded Anadarko Leases

Lease Number	Suffix	Lessor	Original Lessee	Effective Date	Expiration Date	Recording Date	Reception #	State	County	Twsp	Range	Section
CO-000012315	001	LILLIE M ECKHARDT	COLTON & COLTON	5/12/1970	5/12/1977	6/1/1970	1548414	CO	WELD	4N	66W	14
CO-000012320		STEWART MARCUS R	GEN OIL INC	4/30/1976	4/30/1978	5/7/1976	1687923	CO	WELD	4N	66W	14
CO-000012321		USA COC-028432	VESSELS OIL & GAS COMPANY	1/1/1975	1/1/1995	1/23/2001	7/4/9623	CO	WELD	4N	66W	14
CO-000012322	001	LOUIS DINNER AND IDA DINNER	MARTIN J FREEDMAN	6/13/1975	6/13/1978	8/18/1975	1667414	CO	WELD	4N	66W	14
CO-000012322	002	LAURA PUMPHREY	GEN OIL INC	4/23/1976	4/23/1979	4/29/1976	1687182	CO	WELD	4N	66W	14

Exhibit I
Excluded Anadarko Wells

County	APC Well ID	Cmpl #	API	Well Name	Surface Location	Bottomhole Location	Well Status	Operator	Prod Formation
WELD	76422	01	0512308867	NOEL JACK C UNIT 1	18 4N 65W	18 4N 65W	PRODUCING	KERR-MCGEE OIL AND GAS ONSHORE LP	SUSSEX
WELD	76423	01	0512309580	NOEL JACK C UNIT 2	18 4N 65W	18 4N 65W	PRODUCING	KERR-MCGEE OIL AND GAS ONSHORE LP	SUSSEX
WELD	87809	01	0512309106	DINNER 1	14 4N 66W	14 4N 66W	PRODUCING	ENCANA OIL & GAS (USA) INC	SUSSEX
WELD	87810	01	0512309749	DINNER 2	14 4N 66W	14 4N 66W	PRODUCING	ENCANA OIL & GAS (USA) INC	SUSSEX

Exhibit J

To that Assignment, Bill of Sale, and Conveyance from
Anadarko Petroleum Corporation, Anadarko E&P Onshore LLC,
and Kerr-McGee Oil & Gas Onshore LP
to
Noble Energy, Inc.

Anadarko Retained Flood Assets

API No.	APC Well ID	Well Name	Operator	Twshp	Range	Sec	Assoc. Lease No.	Suffix	Lessor	Original Lessee	Effective Date	Reception No.	State	County
0512313295	75915	STENZEL 1-31	KERR-MCGEE OIL AND GAS ONSHORE LP	5N	65W	31	CO-000012909		CHARLES W AND KAY L SYLVESTER	AEON ENERGY CO	9/28/1981	1876281	CO	WELD
							CO-000010576		FUIJO AND BETTY L ISHIGURO	REX H PAULLUS JR	8/8/1981	1874547	CO	WELD
							CO-000013478		PAUL GALLEGOS ET AL	ELK EXPLORATION INC	12/26/1985	02038602	CO	WELD
							CO-000013488		ROBERT R MOODY AND JESSIE MOODY	PATRICK D O'BRIEN	6/10/1982	1960878	CO	WELD
							CO-000013555		SHERWOOD DONALD LANGLEY	ELK EXPLORATION INC	12/23/1985	2038601	CO	WELD
0512313150	76055	GUY SHABLE INC. 1-4	KERR-MCGEE OIL AND GAS ONSHORE LP	4N	66W	4	CO-000013501		FRED STENZEL AND BILLIE STENZEL	AEON ENERGY CO	3/31/1982	1891416	CO	WELD
							CO-000010500	001	GUY SHABLE INC	AEON ENERGY CO	9/14/1981	1874006	CO	WELD
							CO-000010499	001	HAROLD T KING ET AL	AEON ENERGY CO	3/30/1982	1889980	CO	WELD
							CO-000010499	002	ARTHUR P AND SUSAN GARCIA	AEON ENERGY CO	3/29/1982	1889981	CO	WELD
							CO-000010500	002	MARIE J SHABLE	AEON ENERGY CO	9/23/1981	1874005	CO	WELD
0512316843	76044	HSR-GUY SHABLE INC 4-4	KERR-MCGEE OIL AND GAS ONSHORE LP	4N	66W	4	CO-000010500	001	GUY SHABLE INC	AEON ENERGY CO	9/14/1981	1874006	CO	WELD
							CO-000010499	001	HAROLD T KING ET AL	AEON ENERGY CO	3/30/1982	1889980	CO	WELD
							CO-000010499	002	ARTHUR P AND SUSAN GARCIA	AEON ENERGY CO	3/29/1982	1889981	CO	WELD
							CO-000010500	002	MARIE J SHABLE	AEON ENERGY CO	9/23/1981	1874005	CO	WELD
							CO-000010874		NORMAN G AND CHRISTINE E COX	SNYDER OIL CORPORATION	3/13/1991	02244212	CO	WELD
0512317520	75951	ROADIFER 12-12B	KERR-MCGEE OIL AND GAS ONSHORE LP	5N	65W	12	CO-000010389	001	PAUL R AND W CATHERINE MATHEWS	RICHARD L LEWIS	9/15/1980	1839265	CO	WELD
							CO-000010389	002	MAGGIE F JOHNSON	RICHARD L LEWIS	9/12/1980	1840683	CO	WELD
0512316765	76282	BROWNWOOD AMOCO 21-25	KERR-MCGEE OIL AND GAS ONSHORE LP	4N	67W	25	CO-000010459	001	HELEN MARIE PURSE	T S PACE	4/7/1970	1549946	CO	WELD
							CO-000010459	002	WOLFSON / JOHNSON DBA SCOTTTDALE RANCH	T S PACE	4/7/1970	1554837	CO	WELD
0512314396	76283	BROWNWOOD AMOCO 22-25	KERR-MCGEE OIL AND GAS ONSHORE LP	4N	67W	25	CO-000010459	001	HELEN MARIE PURSE	T S PACE	4/7/1970	1549946	CO	WELD
							CO-000010459	002	WOLFSON / JOHNSON DBA SCOTTTDALE RANCH	T S PACE	4/7/1970	1554837	CO	WELD
0512323505	92285	GARCIA 18-25	KERR-MCGEE OIL AND GAS ONSHORE LP	4N	67W	25	CO-KM00000258		BWAB INCORPORATED	HS RESOURCES. INC.	8/27/1996		CO	WELD
							CO-000010459	001	HELEN MARIE PURSE	T S PACE	4/7/1970	1549946	CO	WELD
0512330746	C4004	GARCIA 21-25	KERR-MCGEE OIL AND GAS ONSHORE LP	4N	67W	25	CO-000010459	002	WOLFSON / JOHNSON DBA SCOTTTDALE RANCH	T S PACE	4/7/1970	1554837	CO	WELD
							CO-000010459	001	HELEN MARIE PURSE	T S PACE	4/7/1970	1549946	CO	WELD
0512330754	C4002	GARCIA 22-25	KERR-MCGEE OIL AND GAS ONSHORE LP	4N	67W	25	CO-000010459	002	WOLFSON / JOHNSON DBA SCOTTTDALE RANCH	T S PACE	4/7/1970	1554837	CO	WELD
							CO-000010460		UNION PACIFIC RAILROAD COMPANY	PAN AMERICAN PETROLEUM CORPORATION	11/30/1970	1559661	CO	WELD
0512323504	92255	GARCIA 2-25	KERR-MCGEE OIL AND GAS ONSHORE LP	4N	67W	25	CO-000010459	001	HELEN MARIE PURSE	T S PACE	4/7/1970	1549946	CO	WELD
							CO-000010459	002	WOLFSON / JOHNSON DBA SCOTTTDALE RANCH	T S PACE	4/7/1970	1554837	CO	WELD
0512330755	C4003	GARCIA 29-25	KERR-MCGEE OIL AND GAS ONSHORE LP	4N	67W	25	CO-000010419	002	E L AND VIOLET MONTGOMERY	PAN AMERICAN PETROLEUM CORPORATION	1/19/1971	1571725	CO	WELD
							CO-000010459	001	HELEN MARIE PURSE	T S PACE	4/7/1970	1549946	CO	WELD
0512316269	76284	ORR AMOCO 12-25	KERR-MCGEE OIL AND GAS ONSHORE LP	4N	67W	25	CO-000010459	002	WOLFSON / JOHNSON DBA SCOTTTDALE RANCH	T S PACE	4/7/1970	1554837	CO	WELD
							CO-000010989		ROBERT M AND HELEN M JOHNSTON	PAN AMERICAN PETROLEUM CORP	12/9/1970	1561208	CO	WELD
0512324375	92711	FARMER 31-25	KERR-MCGEE OIL AND GAS ONSHORE LP	4N	67W	25	CO-000010459	001	HELEN MARIE PURSE	T S PACE	4/7/1970	1549946	CO	WELD
							CO-000010459	002	WOLFSON / JOHNSON DBA SCOTTTDALE RANCH	T S PACE	4/7/1970	1554837	CO	WELD
0512314220	75725	ORR AMOCO 11-25	KERR-MCGEE OIL AND GAS ONSHORE LP	4N	67W	25	CO-000010459	001	HELEN MARIE PURSE	T S PACE	4/7/1970	1549946	CO	WELD
							CO-000010459	002	WOLFSON / JOHNSON DBA SCOTTTDALE RANCH	T S PACE	4/7/1970	1554837	CO	WELD
0512312667	75979	HARRINGTON AL UNIT #1	KERR-MCGEE OIL AND GAS ONSHORE LP	5N	65W	15	CO-KM00000258		BWAB INCORPORATED	HS RESOURCES. INC.	8/27/1996		CO	WELD
							CO-000010431	001	EARL JAMES AND LILLIAN OUALEA NICKS	RICHARD L LEWIS	11/19/1980	1842462	CO	WELD
							CO-000010431	002	HARVEY D JR & LUBERTA P HARRINGTON	RICHARD L LEWIS	12/2/1980	1844250	CO	WELD
							CO-000010431	003	ROBERT DENNIS & LUCILE H CARPENTER	RICHARD L LEWIS	12/2/1980	1846387	CO	WELD
							CO-000010431	004	HENRY M AND CAROL ANN KARRE	RICHARD L LEWIS	11/14/1980	1842457	CO	WELD
							CO-000013832		STATE DEPT OF HIGHWAYS P 03-022-00	AMOCO PRODUCTION COMPANY	9/25/1981	1904547	CO	WELD
							CO-000010431	005	B R AND LOIS I RICHARDSON	RICHARD L LEWIS	11/17/1980	1842461	CO	WELD
							CO-000012262		NORMA L GROSSAINT	RICHARD L LEWIS	10/7/1980	1839275	CO	WELD
							CO-000013797		A L HARRINGTON TTE ET AL	RICHARD L LEWIS	10/6/1980	1839272	CO	WELD
							CO-000010430		LORENZ FARMS INC	RICHARD L LEWIS	11/13/1980	1842458	CO	WELD
							CO-000012473	001	ROBERT TIMOTHY DAVIS	RICHARD L LEWIS	12/8/1980	1859381	CO	WELD
							CO-000012473	002	ROBERT DAVIS TRUST FBO MELISSA LEE DAVIS	RICHARD L LEWIS	12/8/1980	1846391	CO	WELD
							CO-000012473	003	ROBERT DAVIS TRUST FBO JODY DAVIS LEDUC	RICHARD L LEWIS	12/8/1980	1846390	CO	WELD
							CO-000012473	004	FRANK STANLEY DAVIS	RICHARD L LEWIS	12/8/1980	1846389	CO	WELD
							CO-000012473	006	SETH JONES JR AND LINDA K JONES	LOCKARD & ROBBINS INC	3/8/1985	2008902	CO	WELD

API No.	APC Well ID	Well Name	Operator	Twshp	Range	Sec	Assoc. Lease No.	Suffix	Lessor	Original Lessee	Effective Date	Reception No.	State	County
0512322263	76084	HILL STATE 18-36	KERR-MCGEE OIL AND GAS ONSHORE LP	5N	66W	36	CO-000010548	009	ELAINE HUME	NORDIC PETROLEUMS INC	12/20/1982	1918864	CO	WELD
							CO-000010548	010	SAM AND SHERRY HUME	NORDIC PETROLEUMS INC	12/20/1982	1918865	CO	WELD
							CO-000010548	011	VIOLET A HUME ET AL	W G VAN BEBBER	1/5/1983	1918951	CO	WELD
							CO-000010548	012	DONALD G MILLER	NORDIC PETROLEUMS INC	1/19/1983	1916286	CO	WELD
							CO-000010548	013	VONDA M AND BRIANT H PEECHER	NORDIC PETROLEUMS INC	1/14/1983	1914637	CO	WELD
							CO-000010548	014	MARIAN M PEPPLER ET AL CO-TRUSTEES	R A RESOURCES INC	11/7/1985	2035750	CO	WELD
							CO-000010548	015	SHARON AND KERRY PYLE	NORDIC PETROLEUMS INC	12/20/1982	1917468	CO	WELD
							CO-000010548	016	LESLIE YVONNE AND JENS STEPHEN	NORDIC PETROLEUMS INC	12/20/1982	1917467	CO	WELD
							CO-000010548	017	HAZEL HUME	ELK EXPLORATION INC	8/30/1990	2236943	CO	WELD
							CO-000010576		FUJIO AND BETTY L ISHIGURO	REX H PAULLUS JR	8/8/1981	1874547	CO	WELD
							CO-000010594		ST CO 80/5622-S	REX H PAULLUS JR	12/17/1980	01962260	CO	WELD
							CO-000010548	002	MARY JO AND LARAMIE L BURSON	NORDIC PETROLEUMS INC	12/20/1982	1913953	CO	WELD
							CO-000010548	003	CAROLYN GANELL DOUGLAS	NORDIC PETROLEUMS INC	12/20/1982	1913952	CO	WELD
							CO-000010548	004	HAROLD LLOYD AND ROSALIE HUME	NORDIC PETROLEUMS INC	12/20/1982	1913954	CO	WELD
							CO-000010548	005	MAX H AND LOIS HUME	W G VAN BEBBER	1/12/1983	1918954	CO	WELD
							CO-000010548	006	MICHAEL AND JAN HUME	NORDIC PETROLEUMS INC	12/20/1982	1918866	CO	WELD
							CO-000010548	007	JACKIE MARIE HUME	NORDIC PETROLEUMS INC	12/20/1982	1918867	CO	WELD
							CO-000010548	008	FLOYD B AND PATRICIA L HUME	NORDIC PETROLEUMS INC	12/20/1982	1918863	CO	WELD
0512312899	76052	STATE-HUME 1	KERR-MCGEE OIL AND GAS ONSHORE LP	5N	66W	36	CO-000010548	009	ELAINE HUME	NORDIC PETROLEUMS INC	12/20/1982	1918864	CO	WELD
							CO-000010548	010	SAM AND SHERRY HUME	NORDIC PETROLEUMS INC	12/20/1982	1918865	CO	WELD
							CO-000010548	011	VIOLET A HUME ET AL	W G VAN BEBBER	1/5/1983	1918951	CO	WELD
							CO-000010548	012	DONALD G MILLER	NORDIC PETROLEUMS INC	1/19/1983	1916286	CO	WELD
							CO-000010548	013	VONDA M AND BRIANT H PEECHER	NORDIC PETROLEUMS INC	1/14/1983	1914637	CO	WELD
							CO-000010548	014	MARIAN M PEPPLER ET AL CO-TRUSTEES	R A RESOURCES INC	11/7/1985	2035750	CO	WELD
							CO-000010548	015	SHARON AND KERRY PYLE	NORDIC PETROLEUMS INC	12/20/1982	1917468	CO	WELD
							CO-000010548	016	LESLIE YVONNE AND JENS STEPHEN	NORDIC PETROLEUMS INC	12/20/1982	1917467	CO	WELD
							CO-000010548	017	HAZEL HUME	ELK EXPLORATION INC	8/30/1990	2236943	CO	WELD
							CO-000010516		CLEMENT ELIZABETH KING	W G VAN BEBBER	11/18/1982	1913882	CO	WELD
							CO-000010522		CHARLES L BULLOCK	ELK EXPLORATION INC	12/18/1985	2038754	CO	WELD
							CO-000010524		EVANGELISTO V BARELA AND RITA L BARELA	UNIVERSAL OIL AND GAS INC	4/18/1984	1966345	CO	WELD
							CO-000010525		FLORES JESSE AND BARBARA	UNIVERSAL OIL AND GAS	5/15/1984	1976338	CO	WELD
0512313160	75906	CITY OF GREELEY 2-30	KERR-MCGEE OIL AND GAS ONSHORE LP	5N	65W	30	CO-000010521	001	RALPH AND MARCELLA CASEY	W G VAN BEBBER	11/24/1982	1913890	CO	WELD
							CO-000010521	002	JOSEPH RAY MCMILLAN	W G VAN BEBBER	3/17/1983	1925790	CO	WELD
							CO-000010521	003	J RICHARD MCMILLAN	W G VAN BEBBER	2/11/1983	1922728	CO	WELD
							CO-000010521	005	CITY OF GREELEY	W G VAN BEBBER	8/1/1983	1941728	CO	WELD
							CO-000010526		CITY OF EVANS	ELK EXPLORATION INC	1/8/1986	2039585	CO	WELD
							CO-000010516		CLEMENT ELIZABETH KING	W G VAN BEBBER	11/18/1982	1913882	CO	WELD
							CO-000010522		CHARLES L BULLOCK	ELK EXPLORATION INC	12/18/1985	2038754	CO	WELD
							CO-000010524		EVANGELISTO V BARELA AND RITA L BARELA	UNIVERSAL OIL AND GAS INC	4/18/1984	1966345	CO	WELD
							CO-000010525		FLORES JESSE AND BARBARA	UNIVERSAL OIL AND GAS	5/15/1984	1976338	CO	WELD
0512313288	75914	NOE 1-30	KERR-MCGEE OIL AND GAS ONSHORE LP	5N	65W	30	CO-000010521	001	RALPH AND MARCELLA CASEY	W G VAN BEBBER	11/24/1982	1913890	CO	WELD
							CO-000010521	002	JOSEPH RAY MCMILLAN	W G VAN BEBBER	3/17/1983	1925790	CO	WELD
							CO-000010521	003	J RICHARD MCMILLAN	W G VAN BEBBER	2/11/1983	1922728	CO	WELD
							CO-000010521	005	CITY OF GREELEY	W G VAN BEBBER	8/1/1983	1941728	CO	WELD
							CO-000010523		RUSSEL R NOE	ELK EXPLORATION INC	11/30/1985	2035627	CO	WELD
							CO-000010526		CITY OF EVANS	ELK EXPLORATION INC	1/8/1986	2039585	CO	WELD
							CO-000010569	001	JOE G JASSO AND LUCY T JASSO	ELK EXPLORATION INC	7/17/1987	2107461	CO	WELD
							CO-000010569	002	FRANK TORRES AND MARIA TORRES JT	ELK EXPLORATION INC	7/17/1987	2107460	CO	WELD
							CO-000010548	002	MARY JO AND LARAMIE L BURSON	NORDIC PETROLEUMS INC	12/20/1982	1913953	CO	WELD
							CO-000010548	003	CAROLYN GANELL DOUGLAS	NORDIC PETROLEUMS INC	12/20/1982	1913952	CO	WELD
							CO-000010548	004	HAROLD LLOYD AND ROSALIE HUME	NORDIC PETROLEUMS INC	12/20/1982	1913954	CO	WELD
							CO-000010548	005	MAX H AND LOIS HUME	W G VAN BEBBER	1/12/1983	1918954	CO	WELD
							CO-000010548	006	MICHAEL AND JAN HUME	NORDIC PETROLEUMS INC	12/20/1982	1918866	CO	WELD
							CO-000010548	007	JACKIE MARIE HUME	NORDIC PETROLEUMS INC	12/20/1982	1918867	CO	WELD
0512313270	76094	PEPPLER 1-36	KERR-MCGEE OIL AND GAS ONSHORE LP	5N	66W	36	CO-000010548	008	FLOYD B AND PATRICIA L HUME	NORDIC PETROLEUMS INC	12/20/1982	1918863	CO	WELD
							CO-000010548	009	ELAINE HUME	NORDIC PETROLEUMS INC	12/20/1982	1918864	CO	WELD
							CO-000010548	010	SAM AND SHERRY HUME	NORDIC PETROLEUMS INC	12/20/1982	1918865	CO	WELD
							CO-000010548	011	VIOLET A HUME ET AL	W G VAN BEBBER	1/5/1983	1918951	CO	WELD
							CO-000010548	012	DONALD G MILLER	NORDIC PETROLEUMS INC	1/19/1983	1916286	CO	WELD
							CO-000010548	013	VONDA M AND BRIANT H PEECHER	NORDIC PETROLEUMS INC	1/14/1983	1914637	CO	WELD
							CO-000010548	014	MARIAN M PEPPLER ET AL CO-TRUSTEES	R A RESOURCES INC	11/7/1985	2035750	CO	WELD
							CO-000010548	015	SHARON AND KERRY PYLE	NORDIC PETROLEUMS INC	12/20/1982	1917468	CO	WELD
							CO-000010548	016	LESLIE YVONNE AND JENS STEPHEN	NORDIC PETROLEUMS INC	12/20/1982	1917467	CO	WELD
							CO-000010548	017	HAZEL HUME	ELK EXPLORATION INC	8/30/1990	2236943	CO	WELD
							CO-000010577		JEROME H AND LYDIA LOEFFLER	CALVIN PETROLEUM CORPORATION	3/19/1979	1786041	CO	WELD
0512313283	76054	ALVA SHABLE 2-4	KERR-MCGEE OIL AND GAS ONSHORE LP	4N	66W	4	CO-000010500	003	ALVA L AND DONNA J SHABLE	ELK EXPLORATION INC	11/3/1986	2075651	CO	WELD
							CO-000010500	001	GUY SHABLE INC	AEON ENERGY CO	9/14/1981	1874006	CO	WELD
							CO-000010500	004	GENEVIEVE M AND ELDON R YETTER	ELK EXPLORATION INC	9/16/1986	2069656	CO	WELD
							CO-000010500	005	DELBERT W AND MARY ERMA SHABLE	ELK EXPLORATION INC	10/9/1986	2072754	CO	WELD
							CO-000010497	001	M E HAGAN ESTATE BY M H WILLIAMS	AEON ENERGY CO	10/20/1981	1876284	CO	WELD
							CO-000010497	002	EVERETT DALE AND MARIAN M HOFF	H&C COLTON COMPANY	5/13/1985	2011100	CO	WELD
							CO-000010497	003	PAUL B HOFF	H & C COLTON COMPANY	5/3/1985	2009309	CO	WELD

API No.	APC Well ID	Well Name	Operator	Twshp	Range	Sec	Assoc. Lease No.	Suffix	Lessor	Original Lessee	Effective Date	Reception No.	State	County
0512316740	76112	DOS RIOS 43-34	KERR-MCGEE OIL AND GAS ONSHORE LP	5N	66W	34	CO-000010497	004	LLOYD W AND EDNA RUMSEY	THE COLTON COMPANY	2/9/1981	1875442	CO	WELD
							CO-000010498	001	NELLIE M AND RALPH E SPENCER	THE COLTON COMPANY	6/8/1981	1861346	CO	WELD
							CO-000010498	002	DOS RIOS INC	AEON ENERGY CO	10/22/1981	1874221	CO	WELD
							CO-000010498	003	DOS RIOS INC	H & C COLTON COMPANY	12/10/1987	2124534	CO	WELD
							CO-000010498	004	DOS RIOS INC	NORDIC PETROLEUM INC	12/8/1982	1912260	CO	WELD
							CO-000010497	001	M E HAGAN ESTATE BY M H WILLIAMS	AEON ENERGY CO	10/20/1981	1876284	CO	WELD
							CO-000010497	002	EVERETT DALE AND MARIAN M HOFF	H&C COLTON COMPANY	5/13/1985	2011100	CO	WELD
							CO-000010497	003	PAUL B HOFF	H & C COLTON COMPANY	5/3/1985	2009309	CO	WELD
0512312984	76143	RUMSEY 16-34	KERR-MCGEE OIL AND GAS ONSHORE LP	5N	66W	34	CO-000010497	004	LLOYD W AND EDNA RUMSEY	THE COLTON COMPANY	2/9/1981	1875442	CO	WELD
							CO-000010498	001	NELLIE M AND RALPH E SPENCER	THE COLTON COMPANY	6/8/1981	1861346	CO	WELD
							CO-000010498	002	DOS RIOS INC	AEON ENERGY CO	10/22/1981	1874221	CO	WELD
							CO-000010498	003	DOS RIOS INC	H & C COLTON COMPANY	12/10/1987	2124534	CO	WELD
							CO-000012427	001	EATON CATTLE COMPANY	NORDIC PETROLEUMS INC	8/5/1982	1899985	CO	WELD
							CO-000012427	002	GREENHEAD LAND & CATTLE CO	NORDIC PETROLEUMS INC	8/13/1982	1901879	CO	WELD
							CO-000012427	003	EHRLICH FEED LOT INC	NORDIC PETROLEUMS INC	8/17/1982	1902842	CO	WELD
							CO-000012427	001	EATON CATTLE COMPANY	NORDIC PETROLEUMS INC	8/5/1982	1899985	CO	WELD
0512312546	75566	EHRLICH 6-18	KERR-MCGEE OIL AND GAS ONSHORE LP	4N	66W	18	CO-000012427	002	GREENHEAD LAND & CATTLE CO	NORDIC PETROLEUMS INC	8/13/1982	1901879	CO	WELD
							CO-000012427	003	EHRLICH FEED LOT INC	NORDIC PETROLEUMS INC	8/17/1982	1902842	CO	WELD
							CO-000012427	001	EATON CATTLE COMPANY	NORDIC PETROLEUMS INC	8/5/1982	1899985	CO	WELD
							CO-000012427	002	GREENHEAD LAND & CATTLE CO	NORDIC PETROLEUMS INC	8/13/1982	1901879	CO	WELD
							CO-000012427	003	EHRLICH FEED LOT INC	NORDIC PETROLEUMS INC	8/17/1982	1902842	CO	WELD
							CO-000010497	001	M E HAGAN ESTATE BY M H WILLIAMS	AEON ENERGY CO	10/20/1981	1876284	CO	WELD
							CO-000010497	002	EVERETT DALE AND MARIAN M HOFF	H&C COLTON COMPANY	5/13/1985	2011100	CO	WELD
							CO-000010497	003	PAUL B HOFF	H & C COLTON COMPANY	5/3/1985	2009309	CO	WELD
0512316797	75569	GREENHEAD 32-18	KERR-MCGEE OIL AND GAS ONSHORE LP	4N	66W	18	CO-000010497	004	LLOYD W AND EDNA RUMSEY	THE COLTON COMPANY	2/9/1981	1875442	CO	WELD
							CO-000010498	001	NELLIE M AND RALPH E SPENCER	THE COLTON COMPANY	6/8/1981	1861346	CO	WELD
							CO-000010498	002	DOS RIOS INC	AEON ENERGY CO	10/22/1981	1874221	CO	WELD
							CO-000010498	003	DOS RIOS INC	H & C COLTON COMPANY	12/10/1987	2124534	CO	WELD
							CO-000010497	001	M E HAGAN ESTATE BY M H WILLIAMS	AEON ENERGY CO	10/20/1981	1876284	CO	WELD
							CO-000010497	002	EVERETT DALE AND MARIAN M HOFF	H&C COLTON COMPANY	5/13/1985	2011100	CO	WELD
							CO-000010497	003	PAUL B HOFF	H & C COLTON COMPANY	5/3/1985	2009309	CO	WELD
							CO-000010497	004	LLOYD W AND EDNA RUMSEY	THE COLTON COMPANY	2/9/1981	1875442	CO	WELD
0512314290	76097	POST HOLE 1-34	KERR-MCGEE OIL AND GAS ONSHORE LP	5N	66W	34	CO-000010498	001	NELLIE M AND RALPH E SPENCER	THE COLTON COMPANY	6/8/1981	1861346	CO	WELD
							CO-000010498	002	DOS RIOS INC	AEON ENERGY CO	10/22/1981	1874221	CO	WELD
							CO-000010498	003	DOS RIOS INC	H & C COLTON COMPANY	12/10/1987	2124534	CO	WELD
							CO-000010569	001	JOE G JASSO AND LUCY T JASSO	ELK EXPLORATION INC	7/17/1987	2107461	CO	WELD
							CO-000010569	002	FRANK TORRES AND MARIA TORRES JT	ELK EXPLORATION INC	7/17/1987	2107460	CO	WELD
							CO-000010548	002	MARY JO AND LARAMIE L BURSON	NORDIC PETROLEUMS INC	12/20/1982	1913953	CO	WELD
							CO-000010548	003	CAROLYN GANELL DOUGLAS	NORDIC PETROLEUMS INC	12/20/1982	1913952	CO	WELD
							CO-000010548	004	HAROLD LLOYD AND ROSALIE HUME	NORDIC PETROLEUMS INC	12/20/1982	1913954	CO	WELD
0512314438	76095	PEPPLER 2-36	KERR-MCGEE OIL AND GAS ONSHORE LP	5N	66W	36	CO-000010548	005	MAX H AND LOIS HUME	W G VAN BEBBER	1/12/1983	1918954	CO	WELD
							CO-000010548	006	MICHAEL AND JAN HUME	NORDIC PETROLEUMS INC	12/20/1982	1918866	CO	WELD
							CO-000010548	007	JACKIE MARIE HUME	NORDIC PETROLEUMS INC	12/20/1982	1918867	CO	WELD
							CO-000010548	008	FLOYD B AND PATRICIA L HUME	NORDIC PETROLEUMS INC	12/20/1982	1918863	CO	WELD
							CO-000010548	009	ELAINE HUME	NORDIC PETROLEUMS INC	12/20/1982	1918864	CO	WELD
							CO-000010548	010	SAM AND SHERRY HUME	NORDIC PETROLEUMS INC	12/20/1982	1918865	CO	WELD
							CO-000010548	011	VIOLET A HUME ET AL	W G VAN BEBBER	1/5/1983	1918951	CO	WELD
							CO-000010548	012	DONALD G MILLER	NORDIC PETROLEUMS INC	1/19/1983	1916286	CO	WELD
0512313289	76096	PEPPLER 3-36	KERR-MCGEE OIL AND GAS ONSHORE LP	5N	66W	36	CO-000010548	013	VONDA M AND BRIANT H PEECHER	NORDIC PETROLEUMS INC	1/14/1983	1914637	CO	WELD
							CO-000010548	014	MARIAN M PEPPLER ET AL CO-TRUSTEES	R A RESOURCES INC	11/7/1985	2035750	CO	WELD
							CO-000010548	015	SHARON AND KERRY PYLE	NORDIC PETROLEUMS INC	12/20/1982	1917468	CO	WELD
							CO-000010548	016	LESLIE YVONNE AND JENS STEPHEN	NORDIC PETROLEUMS INC	12/20/1982	1917467	CO	WELD
							CO-000010548	017	HAZEL HUME	ELK EXPLORATION INC	8/30/1990	2236943	CO	WELD
							CO-000010577		JEROME H AND LYDIA LOEFFLER	CAL VIN PETROLEUM CORPORATION	3/19/1979	1786041	CO	WELD
							CO-000010548	002	MARY JO AND LARAMIE L BURSON	NORDIC PETROLEUMS INC	12/20/1982	1913953	CO	WELD
							CO-000010548	003	CAROLYN GANELL DOUGLAS	NORDIC PETROLEUMS INC	12/20/1982	1913952	CO	WELD
0512314445	76056	KEITH I	KERR-MCGEE OIL AND GAS ONSHORE LP	4N	66W	9	CO-000010548	004	HAROLD LLOYD AND ROSALIE HUME	NORDIC PETROLEUMS INC	12/20/1982	1913954	CO	WELD
							CO-000010548	005	MAX H AND LOIS HUME	W G VAN BEBBER	1/12/1983	1918954	CO	WELD
							CO-000010548	006	MICHAEL AND JAN HUME	NORDIC PETROLEUMS INC	12/20/1982	1918866	CO	WELD
							CO-000010548	007	JACKIE MARIE HUME	NORDIC PETROLEUMS INC	12/20/1982	1918867	CO	WELD
							CO-000010548	008	FLOYD B AND PATRICIA L HUME	NORDIC PETROLEUMS INC	12/20/1982	1918863	CO	WELD
							CO-000010548	009	ELAINE HUME	NORDIC PETROLEUMS INC	12/20/1982	1918864	CO	WELD
							CO-000010548	010	SAM AND SHERRY HUME	NORDIC PETROLEUMS INC	12/20/1982	1918865	CO	WELD
							CO-000010548	011	VIOLET A HUME ET AL	W G VAN BEBBER	1/5/1983	1918951	CO	WELD
0512313039	76066	DOS RIOS 14-34	KERR-MCGEE OIL AND GAS ONSHORE LP	5N	66W	31	CO-000010548	012	DONALD G MILLER	NORDIC PETROLEUMS INC	1/19/1983	1916286	CO	WELD
							CO-000010548	013	VONDA M AND BRIANT H PEECHER	NORDIC PETROLEUMS INC	1/14/1983	1914637	CO	WELD
							CO-000010548	014	MARIAN M PEPPLER ET AL CO-TRUSTEES	R A RESOURCES INC	11/7/1985	2035750	CO	WELD
							CO-000010548	015	SHARON AND KERRY PYLE	NORDIC PETROLEUMS INC	12/20/1982	1917468	CO	WELD
							CO-000010548	016	LESLIE YVONNE AND JENS STEPHEN	NORDIC PETROLEUMS INC	12/20/1982	1917467	CO	WELD
							CO-000010548	017	HAZEL HUME	ELK EXPLORATION INC	8/30/1990	2236943	CO	WELD
							CO-000010366		UNION PACIFIC RAILROAD COMPANY	PAN AMERICAN PETROLEUM CORPORATION	1/8/1971	1562223	CO	WELD
							CO-000010498	007	WALTER V STRAIGHT	THE COLTON COMPANY	3/1/1981	1854848	CO	WELD

API No.	APC Well ID	Well Name	Operator	Twshp	Range	Sec	Assoc. Lease No.	Suffix	Lessor	Original Lessee	Effective Date	Reception No.	State	County
0512312531	75567	GREENHEAD 11-18	KERR-MCGEE OIL AND GAS ONSHORE LP	4N	66W	18	CO-000010498	004	DOS RIOS INC	NORDIC PETROLEUM INC	12/8/1982	1912260	CO	WELD
							CO-000012427	001	EATON CATTLE COMPANY	NORDIC PETROLEUMS INC	8/5/1982	1899985	CO	WELD
							CO-000012427	002	GREENHEAD LAND & CATTLE CO	NORDIC PETROLEUMS INC	8/13/1982	1901879	CO	WELD
0512312530	75568	GREENHEAD 14-18	KERR-MCGEE OIL AND GAS ONSHORE LP	4N	66W	18	CO-000012427	001	EATON CATTLE COMPANY	NORDIC PETROLEUMS INC	8/5/1982	1899985	CO	WELD
							CO-000012427	002	GREENHEAD LAND & CATTLE CO	NORDIC PETROLEUMS INC	8/13/1982	1901879	CO	WELD
							CO-000007887		USA COC-041839	CALVIN PETROLEUM CORP	1/1/1987		CO	WELD
0512313144	75933	LASALLE 14-29	KERR-MCGEE OIL AND GAS ONSHORE LP	5N	65W	32	CO-000012510		TOWN OF LASALLE	ARLO L RICHARDSON	11/22/1983	1949077	CO	WELD
							CO-000012511	001	DOROTHY LOUISE HYATT	SUNSHINE VALLEY PETROLEUM CORPORATION	7/30/1986	2068645	CO	WELD
							CO-000012511	002	MARTIN L FREI ET AL	SUNSHINE VALLEY PETROLEUM CORPORATION	7/30/1986	2067156	CO	WELD
							CO-000012511	003	GLADYS MAE MORTHORST	SUNSHINE VALLEY PETROLEUM CORPORATION	7/30/1986	2067794	CO	WELD
0512312940	76141	PEPPLER 16-35	KERR-MCGEE OIL AND GAS ONSHORE LP	5N	66W	35	CO-000012519		MARIAN M PEPPLER & HAROLD PEPPLER EST	SUNSHINE VALLEY PETROLEUM CORPORATION	11/8/1985	2035773	CO	WELD
							CO-000012520		ELLIS H LUTHER AND LOIS J LUTHER	ARLO L RICHARDSON	9/2/1983	1942031	CO	WELD
							CO-000012521		LLOYD W RUMSEY AND EDNA RUMSEY	H & C COLTON COMPANY	3/12/1983	1922656	CO	WELD
0512313377	76142	PEPPLER 9-35	KERR-MCGEE OIL AND GAS ONSHORE LP	5N	66W	35	CO-000012519		MARIAN M PEPPLER & HAROLD PEPPLER EST	SUNSHINE VALLEY PETROLEUM CORPORATION	11/8/1985	2035773	CO	WELD
							CO-000012520		ELLIS H LUTHER AND LOIS J LUTHER	ARLO L RICHARDSON	9/2/1983	1942031	CO	WELD
							CO-000012521		LLOYD W RUMSEY AND EDNA RUMSEY	H & C COLTON COMPANY	3/12/1983	1922656	CO	WELD
							CO-000010431	001	EARL JAMES AND LILLIAN OUALEA NICKS	RICHARD L LEWIS	11/19/1980	1842462	CO	WELD
							CO-000010431	002	HARVEY D JR & LUBERTA P HARRINGTON	RICHARD L LEWIS	12/2/1980	1844250	CO	WELD
0512321321	75985	LORENZ 15-15	KERR-MCGEE OIL AND GAS ONSHORE LP	5N	65W	15	CO-000010431	003	ROBERT DENNIS & LUCILE H CARPENTER	RICHARD L LEWIS	12/2/1980	1846387	CO	WELD
							CO-000010431	004	HENRY M AND CAROL ANN KARRE	RICHARD L LEWIS	11/14/1980	1842457	CO	WELD
							CO-000013832		STATE DEPT OF HIGHWAYS P 03-022-00	AMOCO PRODUCTION COMPANY	9/25/1981	1904547	CO	WELD
							CO-000010431	005	B R AND LOIS J RICHARDSON	RICHARD L LEWIS	11/17/1980	1842461	CO	WELD
							CO-000010430		LORENZ FARMS INC	RICHARD L LEWIS	11/13/1980	1842458	CO	WELD
							CO-000010431	001	EARL JAMES AND LILLIAN OUALEA NICKS	RICHARD L LEWIS	11/19/1980	1842462	CO	WELD
							CO-000010431	002	HARVEY D JR & LUBERTA P HARRINGTON	RICHARD L LEWIS	12/2/1980	1844250	CO	WELD
0512321313	75984	LORENZ 16-15	KERR-MCGEE OIL AND GAS ONSHORE LP	5N	65W	15	CO-000010431	003	ROBERT DENNIS & LUCILE H CARPENTER	RICHARD L LEWIS	12/2/1980	1846387	CO	WELD
							CO-000010431	004	HENRY M AND CAROL ANN KARRE	RICHARD L LEWIS	11/14/1980	1842457	CO	WELD
							CO-000013832		STATE DEPT OF HIGHWAYS P 03-022-00	AMOCO PRODUCTION COMPANY	9/25/1981	1904547	CO	WELD
							CO-000010430		LORENZ FARMS INC	RICHARD L LEWIS	11/13/1980	1842458	CO	WELD
0512331383	C2496	FIVE 31-9	KERR-MCGEE OIL AND GAS ONSHORE LP	4N	66W	9	CO-000010366		UNION PACIFIC RAILROAD COMPANY	PAN AMERICAN PETROLEUM CORPORATION	1/8/1971	1562223	CO	WELD
0512322135	76151	MONFORT 5-9	KERR-MCGEE OIL AND GAS ONSHORE LP	4N	66W	9	CO-000010366		UNION PACIFIC RAILROAD COMPANY	PAN AMERICAN PETROLEUM CORPORATION	1/8/1971	1562223	CO	WELD
0512322549	75847	DOW 1-29	KERR-MCGEE OIL AND GAS ONSHORE LP	5N	63W	28	CO-000013730		CHAMPLIN PETROLEUM COMAPNY	AMOCO PRODUCTION COMPANY	11/8/1977	1739976	CO	WELD
0512314087	75560	BERNHARDT AMOCO 11-19	KERR-MCGEE OIL AND GAS ONSHORE LP	4N	66W	19	CO-000010419	002	E L AND VIOLET MONTGOMERY	PAN AMERICAN PETROLEUM CORPORATION	1/19/1971	1571725	CO	WELD
							CO-000012427	001	EATON CATTLE COMPANY	NORDIC PETROLEUMS INC	8/5/1982	1899985	CO	WELD
0512312510	76285	PHELPS 8-18	KERR-MCGEE OIL AND GAS ONSHORE LP	4N	66W	18	CO-000012427	002	GREENHEAD LAND & CATTLE CO	NORDIC PETROLEUMS INC	8/13/1982	1901879	CO	WELD
							CO-000012427	004	MICHAEL P RYAN JR AND MARY T RYAN	NORDIC PETROLEUMS INC	8/4/1982	1904956	CO	WELD
							CO-000015781		ANADARKO E&P COMPANY LP ET AL	KERR-MCGEE OIL & GAS ONSHORE LP	7/1/2001	3601257	CO	WELD
0512320427	75535	HSR-SHARKEY 11-26	KERR-MCGEE OIL AND GAS ONSHORE LP	4N	67W	26	CO-000010459	001	HELEN MARIE PURSE	T S PACE	4/7/1970	1549946	CO	WELD
							CO-000010459	002	WOLFSON / JOHNSON DBA SCOTTTDALE RANCH	T S PACE	4/7/1970	1554837	CO	WELD
0512320426	75536	HSR-SHARKEY 14-26	KERR-MCGEE OIL AND GAS ONSHORE LP	4N	67W	26	CO-000010459	001	HELEN MARIE PURSE	T S PACE	4/7/1970	1549946	CO	WELD
							CO-000010459	002	WOLFSON / JOHNSON DBA SCOTTTDALE RANCH	T S PACE	4/7/1970	1554837	CO	WELD
							CO-000015513		UNION PACIFIC RAILROAD COMPANY	KERR-MCGEE OIL & GAS ONSHORE LP	11/1/2006	3442282	CO	WELD
0512324654	93211	PLATTE 19-26	KERR-MCGEE OIL AND GAS ONSHORE LP	4N	67W	26	CO-000015781		ANADARKO E&P COMPANY LP ET AL	KERR-MCGEE OIL & GAS ONSHORE LP	7/1/2001	3601257	CO	WELD
							CO-000010459	001	HELEN MARIE PURSE	T S PACE	4/7/1970	1549946	CO	WELD
							CO-000016038		ANADARKO E & P COMPANY LP ET AL	KERR-MCGEE OIL AND GAS ONSHORE LP	10/1/2008	3759924	CO	WELD
							CO-000015997	001	ETHEL V REDIESS AND HERMAN H REDIESS	AEON ENERGY CO	11/5/1981	1876290	CO	WELD
							CO-000015997	002	HARRY M ANDREWS AND DORA F ANDREWS	AEON ENERGY CO	11/5/1981	1876289	CO	WELD
0512324859	93142	PLATTE 23-26	KERR-MCGEE OIL AND GAS ONSHORE LP	4N	67W	26	CO-000015781		ANADARKO E&P COMPANY LP ET AL	KERR-MCGEE OIL & GAS ONSHORE LP	7/1/2001	3601257	CO	WELD
							CO-000010459	001	HELEN MARIE PURSE	T S PACE	4/7/1970	1549946	CO	WELD
							CO-000010459	002	WOLFSON / JOHNSON DBA SCOTTTDALE RANCH	T S PACE	4/7/1970	1554837	CO	WELD
							CO-000015513		UNION PACIFIC RAILROAD COMPANY	KERR-MCGEE OIL & GAS ONSHORE LP	11/1/2006	3442282	CO	WELD