

Assignment for Anadarko Assets in “Noble All Depths Area”

ASSIGNMENT, BILL OF SALE AND CONVEYANCE

STATE OF COLORADO

§

§

COUNTY OF WELD

§

This ASSIGNMENT, BILL OF SALE AND CONVEYANCE (this “**Assignment**”) dated October 18, 2013, but made to be effective as of January 1, 2013 at 12:01 a.m. local time where the Assets (as defined below) are located (the “**Effective Time**”), is from **ANADARKO PETROLEUM CORPORATION**, a Delaware corporation, **ANADARKO E&P ONSHORE LLC**, a Delaware limited liability company, and **KERR-MCGEE OIL & GAS ONSHORE LP**, a Delaware limited partnership, each with an office at 1099 18th Street, Suite 1800, Denver, Colorado 80202 (collectively, the “**Assignors**”), to **NOBLE ENERGY, INC.**, a Delaware corporation, with an office at 1625 Broadway, Suite 2200, Denver, Colorado 80202 (the “**Assignee**”). The Assignors, on the one hand and the Assignee, on the other, are at times referred to herein individually as a “**Party**” and collectively as the “**Parties**.” Capitalized terms used herein but not otherwise defined shall have the meanings given such terms in the Asset Exchange Agreement by and between the Assignors, Anadarko Land Corp., the Assignee and Noble Energy WyCo, LLC, dated October 18, 2013 (the “**Exchange Agreement**”).

ARTICLE I

ASSIGNMENT OF ASSETS

SECTION 1.01 *Assignment of Assets.* FOR AND IN CONSIDERATION of good and valuable consideration, the receipt and full sufficiency of which are hereby acknowledged, the Assignors do, subject to the reservations set forth in this Assignment, hereby GRANT, BARGAIN, SELL, CONVEY, TRANSFER, ASSIGN, SET OVER and DELIVER to the Assignee all of the Assignors' right, title and interest (real, personal, mixed, contractual or otherwise) in, to, under or derived from the following (but reserving, excepting and excluding, in all such instances, the Anadarko Excluded Assets described in Section 1.03 of this Assignment) (collectively, the “**Assets**”):

(a) The oil and gas leases specifically described in Exhibit A insofar as such leases cover and relate to the lands specifically described in Exhibit A or any other lands inside the area described on Exhibit B (the “**Noble All Depths Area**”), as to all depths, and all other oil and gas leases insofar and only insofar as such leases cover lands inside the Noble All Depths Area, as to all depths, together with all Hydrocarbons produced therefrom after the Effective Time (the “**Anadarko All Depths Leases**”);

(b) All oil and gas wells, whether producing, operating, shut-in, or permanently or temporarily abandoned, located inside the Noble All Depths Area (including the wells described in Exhibit C), together with all Hydrocarbons produced therefrom after the Effective Time (the “**Anadarko All Depths Wells**”);

(c) The Wellbore Rights under the oil and gas leases described in Exhibit D-1, insofar and only insofar as such leases cover the lands specifically described in Exhibit D-1 and to the extent such leases are within the Spacing Unit for any Anadarko All Depths Well and the Wellbore Rights under any other oil and gas leases, insofar as such leases cover and relate to any lands inside the area described on Exhibit D-2 (the “**Noble Limited Depths Area**”), and insofar as such leases are within the Spacing Units for any Anadarko All Depths Well (the “**Assigned Special Boundary Wells Wellbore Rights**”);

(d) All equipment, machinery, improvements, fixtures, and other real, personal and mixed property, operational and nonoperational, known or unknown, located on the Anadarko All Depths Leases or on any oil and gas lease held by the Assignors (or on other leases or lands with which any Anadarko All Depths Lease may have been pooled, communitized or unitized) to the extent inside the Noble All Depths Area (or on other leases or lands with which

any Anadarko All Depths Lease may have been pooled, communitized or unitized) and used or held for use solely in connection with the Anadarko All Depths Leases or the Anadarko All Depths Wells, including well equipment, casing, rods, tanks, boilers, buildings, tubing, pumps, motors, fixtures, machinery and other items used solely in the operation or maintenance thereof;

(e) To the extent assignable, all surface leases, permits, rights-of-way, licenses, easements and other surface rights agreements used or held in connection with the exploration and production of Hydrocarbons insofar and only insofar as they relate to the Anadarko All Depths Leases and the Anadarko All Depths Wells, including those set forth on Exhibit E (the “**Anadarko Surface Agreements**”);

(f) All existing and effective unitization agreements, pooling agreements, communitization agreements, unit operating agreements, and forced pooling or other orders, insofar as they relate to the Anadarko All Depths Leases and the Anadarko All Depths Wells; and

(g) All Applicable Contracts, insofar as they relate to the properties and interests described in Sections 1.01(a) through 1.01(f) of this Assignment (the contracts and instruments described in Sections 1.01(e), 1.01(f) and 1.01(g) of this Assignment are referred to as the “**Anadarko Contracts**”).

TO HAVE AND TO HOLD the Assets, together with all the rights, privileges, and appurtenances thereto, unto the Assignee and its successors and assigns forever, subject to the reservations, covenants, terms and conditions set forth herein.

SECTION 1.02 ***Retained Rights and Obligations.*** The execution and delivery of this Assignment by the Assignors, and the execution and acceptance of this Assignment by the Assignee, shall not operate to release or impair any surviving rights or obligations of the Assignors or the Assignee under the Exchange Agreement.

SECTION 1.03 ***Anadarko Excluded Assets.*** Notwithstanding anything to the contrary in this Assignment, the Assignors hereby **RESERVE, EXCEPT AND RETAIN** the Anadarko Excluded Assets, all of which are excluded from the Assets conveyed hereunder, and the Assignee shall have no interest in, to or under any Anadarko Excluded Asset. As used herein, the term “**Anadarko Excluded Assets**” means:

(a) all or any portion of the oil and gas leases described in Exhibit A or in Exhibit D-1 and all other oil and gas leases, in each case, that are not described in Sections 1.01(a) or 1.01(c) of this Assignment;

(b) the Wellbore Rights associated with the wells in the oil and gas leases described in Exhibit A or Exhibit D-1 and in all other oil and gas leases, insofar as such leases cover lands within the Spacing Unit, limited to the depths covered by such Spacing Unit, for the wells described in Exhibit F;

(c) all mineral fee interests and all surface fee interests inside the Noble All Depths Area and all rights incident thereto; and all office leases, office buildings, and leases of parcels used as yards;

(d) all royalties, overriding royalties, net profits interests, production payments or similar payment rights upon, measured by or payable out of production, including any related accounting and reporting obligations, held by the Assignors in or under any lands, wherever situated, including the lands covered by the Anadarko All Depths Leases or other leases or lands with which the Anadarko All Depths Leases may have been pooled or unitized, whether located inside or outside of the Noble All Depths Area, and all royalties, overriding royalties, net profits interests, production payments or similar payment rights upon, measured by or payable out of production, including any related accounting and reporting obligations, under Anadarko All Depths Leases with respect to which the Assignors or one of their Affiliates is the lessor;

(e) any trade credits, accounts receivable or other income or revenues accruing or attributable to the Assets with respect to periods prior to the Effective Time;

(f) all production of Hydrocarbons from or attributable to the Assets with respect to periods prior to the Effective Time and all proceeds attributable thereto;

(g) any refund of, or credits or loss carry forwards with respect to (i) costs, Taxes or expenses borne by Assignors or Assignors' predecessors in title to the Assets attributable to periods prior to the Effective Time or for which Assignors are otherwise responsible pursuant to the Exchange Agreement and (ii) any costs, Taxes or expenses attributable to the Anadarko Excluded Assets;

(h) any claims and causes of action of the Assignors arising under or with respect to any Anadarko Contracts that are attributable to periods of time prior to the Effective Time, including claims for adjustments or refunds, except to the extent included in the Assumed Obligations – Anadarko Assets, and any and all proceeds from the settlements of contract disputes with purchasers of Hydrocarbons from the Assets, including settlement of disputes, insofar as said proceeds are attributable to periods prior to the Effective Time;

(i) subject to the Limited Release and Settlement, the right to exercise any audit rights under operating agreements or other agreements or state Law relating to the Assets with respect to periods prior to the Effective Time;

(j) all rights and interests of the Assignors (i) under any policy or agreement of insurance or indemnity, (ii) under any bond or (iii) to any insurance or condemnation proceeds or awards arising, in each case, from acts, omissions or events, or damage to or destruction of property prior to the Effective Time;

(k) any claims and causes of action against Third Parties related to matters for which the Assignors indemnify the Assignee under Section 12.02 of the Exchange Agreement;

(l) all Cygnet, SCADA and similar communication and control equipment and facilities;

(m) all vehicles and other rolling stock;

(n) all information, communications and work-product covered by the attorney-client or attorney work-product privileges or other legal privilege, excluding title opinions;

(o) all seismic, geophysical, geochemical, and interpretative data and information related to the Assets or the Anadarko Excluded Assets, whether owned by the Assignors or licensed from Third Parties ("**Seismic Data**");

(p) (i) all corporate, financial, Tax and legal data and records of the Assignors that relate to the Assignors' business other than those directly related to the ownership and operation of the Assets, (ii) any data and records (other than Seismic Data) to the extent disclosure or transfer is prohibited or subjected to payment of a fee or other consideration and for which no consent to transfer has been received or for which the Assignee has not agreed in writing to pay the fee or other consideration, as applicable, (iii) any data and records constituting or relating to the Anadarko Excluded Assets, and (iv) records and information that the Assignors reasonably consider proprietary or confidential (including employee information, internal valuation data, business plans, reserve reports, business studies, and transaction proposals and related correspondence);

(q) the Assignors' intellectual property, including proprietary computer software, computer software licensed from Third Parties, patents, pending patent applications, trade secrets, copyrights, names, marks and logos;

(r) the Assignors' right, title and interest in the Anadarko Surface Agreements and other easements, rights-of-way, licenses, permits, servitudes, surface leases, surface use agreements, and similar rights, obligations and interests, in each case, to the extent they are attributable and allocable to rights and interests retained by the Assignors;

(s) except suspense accounts paid to the Assignee pursuant to Section 11.05 of the Exchange Agreement, all deposits, cash, checks in process of collection, cash equivalents, accounts and notes receivable and other funds attributable to any periods prior to the Effective Time, and security or other deposits made with Third Parties prior to the Effective Time;

(t) all swap, futures, or derivative contracts backed by or related to the Assets or any other assets of the Assignors;

(u) any equipment, materials, spare parts, tools and other personal property that may have been previously used or is being held for use on the Anadarko All Depths Leases but that are presently stored or warehoused at an Assignor or Third Party site not located on the Assets;

(v) all reserve reports prepared by the Assignors or any of their consultants and all reserve reporting and classification information and supporting materials with respect to the Assignors' determination or reporting of its reserves;

(w) all (i) salt water disposal and injection wells and facilities owned by the Assignors, (ii) gathering lines and facilities and pipelines (whether or not used for Hydrocarbons produced from the Assets), (iii) equipment and other facilities owned by the Assignors located within the Noble All Depths Area that are not associated with or used in connection with the Assets and (iv) water wells and any assets associated with the Assignors' water distribution or handling systems located within the Noble All Depths Area;

(x) all rig and service contracts and all master service agreements that are not Anadarko Material Contracts;

(y) all agreements between the Assignors and any Affiliates of the Assignors, including any Hydrocarbon gathering, treatment, processing, storage, transportation or sales contracts (other than the Anadarko Material Contracts) and the agreements set forth on Schedule 7.08 of the Exchange Agreement;

(z) the Assets identified on Exhibit G, which are subject to restrictions on assignment by the Assignors; and

(aa) the Anadarko Retained Flood Assets, which are identified on Exhibit H.

ARTICLE II SPECIAL WARRANTY AND DISCLAIMERS

SECTION 2.01 *Special Warranty of Title.* The Assignors hereby warrant and agree to defend Assignee against every Person whomsoever lawfully claiming or to claim an interest in any Anadarko All Depths Lease or Anadarko All Depths Well included in the Assets by, through or under Assignors, which claim, if successful, would constitute a Title Defect that causes Assignors not to have Defensible Title to such Anadarko All Depths Lease or Anadarko All Depths Well.

SECTION 2.02 *Subrogation.* The Assignors hereby assign to the Assignee all rights, claims and causes of action under title warranties given or made by the Assignors' predecessors in interest with respect to the Assets, and the Assignee is specifically subrogated to all rights which the Assignors may have against such predecessors in interest with respect to the Assets, to the extent that the Assignors may legally transfer such rights and grant such subrogation.

SECTION 2.03 *Disclaimers of Warranties and Representations.*

(a) THE PARTIES AGREE THAT, TO THE EXTENT REQUIRED BY APPLICABLE LAW TO BE OPERATIVE, THE DISCLAIMERS OF WARRANTIES CONTAINED IN THIS SECTION 2.03 ARE "CONSPICUOUS" DISCLAIMERS FOR THE PURPOSES OF ANY APPLICABLE LAW, RULE OR ORDER. WITHOUT LIMITATION OF THE GENERALITY OF THE IMMEDIATELY PRECEDING SENTENCE, THE ASSIGNORS EXPRESSLY DISCLAIM AND NEGATE AS TO THE PERSONAL PROPERTY ASSIGNED HEREUNDER (I) ANY IMPLIED OR EXPRESS WARRANTY OF MERCHANTABILITY; (II) ANY IMPLIED OR EXPRESS WARRANTY OF FITNESS FOR A PARTICULAR PURPOSE; (III) ANY IMPLIED OR EXPRESS WARRANTY OF CONFORMITY TO MODELS OR SAMPLES OF MATERIALS; (IV) ANY RIGHTS OF THE ASSIGNEE UNDER APPLICABLE STATUTES TO CLAIM DIMINUTION OF CONSIDERATION; AND (V) ANY CLAIM BY THE ASSIGNEE FOR DAMAGES BECAUSE OF DEFECTS IN ANY PERSONAL PROPERTY INCLUDED WITHIN SUCH ASSETS, WHETHER KNOWN OR UNKNOWN, IT BEING EXPRESSLY UNDERSTOOD BY THE ASSIGNEE THAT THE PERSONAL PROPERTY ASSIGNED HEREUNDER IS IN EACH CASE BEING

CONVEYED "AS IS," "WHERE IS," WITH ALL FAULTS AND IN ITS PRESENT CONDITION AND STATE OF REPAIR.

(b) EXCEPT AS AND TO THE EXTENT EXPRESSLY SET FORTH IN ARTICLE 7 OF THE EXCHANGE AGREEMENT OR THE SPECIAL WARRANTY OF TITLE SET FORTH IN THIS ASSIGNMENT, (A) THE ASSIGNORS MAKE NO, AND EXPRESSLY DISCLAIM ANY AND ALL, REPRESENTATIONS OR WARRANTIES, EXPRESS, STATUTORY OR IMPLIED, AND (B) THE ASSIGNORS EXPRESSLY DISCLAIM ALL LIABILITY AND RESPONSIBILITY FOR ANY STATEMENT OR INFORMATION MADE OR COMMUNICATED (ORALLY OR IN WRITING) TO THE ASSIGNEE OR ANY OF ITS AFFILIATES, EMPLOYEES, AGENTS, CONSULTANTS OR REPRESENTATIVES (INCLUDING ANY OPINION, INFORMATION OR ADVICE THAT MAY HAVE BEEN PROVIDED TO THE ASSIGNEE BY ANY PERSON).

(c) EXCEPT AS AND TO THE EXTENT EXPRESSLY SET FORTH IN ARTICLE 7 OF THE EXCHANGE AGREEMENT OR IN THIS ASSIGNMENT, WITHOUT LIMITING THE GENERALITY OF CLAUSE (b) ABOVE, THE ASSIGNORS MAKE NO AND EXPRESSLY DISCLAIM ANY REPRESENTATION OR WARRANTY, EXPRESS, STATUTORY OR IMPLIED, ORAL OR WRITTEN, AS TO (i) TITLE TO ANY OF THE ASSETS, (ii) THE CONTENTS, CHARACTER OR NATURE OF ANY REPORT OF ANY PETROLEUM ENGINEERING CONSULTANT, OR ANY GEOLOGICAL OR SEISMIC DATA OR INTERPRETATION, RELATING TO THE ASSETS, (iii) THE QUANTITY, QUALITY OR RECOVERABILITY OF HYDROCARBONS IN OR FROM THE ASSETS, (iv) ANY ESTIMATES OF THE VALUE OF THE ASSETS OR FUTURE REVENUES GENERATED BY THE ASSETS, (v) THE PRODUCTION OF PETROLEUM SUBSTANCES FROM THE ASSETS OR WHETHER PRODUCTION HAS BEEN CONTINUOUS OR IN PAYING QUANTITIES, (vi) THE MAINTENANCE, REPAIR, CONDITION, QUALITY, SUITABILITY, DESIGN OR MARKETABILITY OF THE ASSETS, (vii) THE CONTENT, CHARACTER OR NATURE OF ANY INFORMATION MEMORANDUM, REPORTS, BROCHURES, CHARTS OR STATEMENTS (INCLUDING FINANCIAL STATEMENTS) PREPARED BY THE ASSIGNORS OR THIRD PARTIES WITH RESPECT TO THE ASSETS, (viii) ANY OTHER MATERIALS OR INFORMATION THAT MAY HAVE BEEN MADE AVAILABLE OR COMMUNICATED TO THE ASSIGNEE IN CONNECTION WITH THE TRANSACTIONS CONTEMPLATED BY THE EXCHANGE AGREEMENT OR ANY DISCUSSION OR PRESENTATION RELATING THERETO, OR (ix) ANY IMPLIED OR EXPRESS WARRANTY OF FREEDOM FROM PATENT OR TRADEMARK INFRINGEMENT. THE ASSIGNORS EXPRESSLY DISCLAIM ANY REPRESENTATION OR WARRANTY AS TO WHETHER ANY ASSET, OR THE PRODUCTION THEREFROM, IS DEDICATED FOR GATHERING, PROCESSING OR PURCHASING TO DCP MIDSTREAM LLC, OR ITS AFFILIATES OR PREDECESSORS OR SUCCESSORS IN INTEREST UNDER ANY ANADARKO CONTRACT.

(d) EXCEPT AS AND TO THE EXTENT EXPRESSLY SET FORTH IN SECTION 7.06 OF THE EXCHANGE AGREEMENT, THE ASSIGNORS HAVE NOT AND WILL NOT MAKE, AND EXPRESSLY DISCLAIM, ANY REPRESENTATION OR WARRANTY REGARDING ANY MATTER OR CIRCUMSTANCE RELATING TO ENVIRONMENTAL LAWS, ENVIRONMENTAL LIABILITIES, THE RELEASE OF HAZARDOUS SUBSTANCES, HYDROCARBONS OR NORM INTO THE ENVIRONMENT OR THE PROTECTION OF HUMAN HEALTH, SAFETY, NATURAL RESOURCES OR THE ENVIRONMENT, OR ANY OTHER ENVIRONMENTAL CONDITION OF THE ASSETS, AND NOTHING IN THIS ASSIGNMENT OR OTHERWISE SHALL BE CONSTRUED AS SUCH A REPRESENTATION OR WARRANTY, AND THE ASSIGNEE SHALL BE DEEMED TO BE TAKING THE ASSETS "AS IS" AND "WHERE IS" FOR PURPOSES OF THEIR ENVIRONMENTAL CONDITION.

ARTICLE III MISCELLANEOUS

SECTION 3.01 *Defined Terms.* When used in this Assignment, the following terms have the respective meanings set forth in this Section 3.01:

(a) **“Hydrocarbons”** means all oil, gas, natural gas liquids and other hydrocarbons and products produced in association therewith.

(b) **“Spacing Unit”** has the meaning defined by state-wide or field-wide, as applicable, rules or orders of the Colorado Oil and Gas Conservation Commission.

(c) **“Wellbore Rights”** means the leasehold rights in all leases within the Spacing Unit for an Anadarko All Depths Well, insofar and only insofar as such leasehold rights entitle the owner thereof to Hydrocarbons produced from such Anadarko All Depths Well and to conduct and participate in operations with respect to such Anadarko All Depths Well and to any pooling rights associated therewith.

SECTION 3.02 ***Assignment Subject to Exchange Agreement.*** This Assignment is executed and delivered pursuant to the terms of Exchange Agreement and is specifically made subject to the terms, conditions, and covenants contained therein, a copy of which can be obtained from the Assignee at the above referenced address. The terms and conditions of the Exchange Agreement are incorporated herein by reference, and in the event of a conflict between the provisions of the Exchange Agreement and this Assignment, the provisions of the Exchange Agreement shall control. The Assignee, subject in each case to the terms of the Exchange Agreement, assumes and agrees to fulfill, perform pay and discharge (or cause to be fulfilled, performed paid or discharged) all of the Assumed Obligations – Anadarko Assets. The provisions of the Exchange Agreement, and any other agreements, certificates or instruments executed or delivered in connection therewith, shall not be deemed to have merged into this Assignment and shall survive the execution and delivery of this Assignment according to their terms.

SECTION 3.03 ***Governing Law.*** THIS ASSIGNMENT AND THE LEGAL RELATIONS BETWEEN THE PARTIES SHALL BE GOVERNED BY AND CONSTRUED IN ACCORDANCE WITH THE LAWS OF THE STATE OF COLORADO WITHOUT REGARD TO PRINCIPLES OF CONFLICTS OF LAW WHICH WOULD PERMIT OR REQUIRE THE APPLICATION OF THE LAWS OF ANOTHER JURISDICTION. ANY CLAIM, COUNTERCLAIM, DEMAND, CAUSE OF ACTION, DISPUTE, OR ANY OTHER CONTROVERSY ARISING OUT OF OR RELATING IN ANY WAY TO THIS ASSIGNMENT OR TO THE SUBJECT MATTER OF THIS ASSIGNMENT OR TO ANY RELATIONSHIP CREATED HEREBY SHALL BE RESOLVED PURSUANT TO SECTION 13.11 OF THE EXCHANGE AGREEMENT.

SECTION 3.04 ***Further Assurances.*** The Assignors and the Assignee agree that, from time to time, each of them will execute, acknowledge and deliver all such further instruments of conveyance and transfer and take such other actions as may be reasonably requested by the other Parties for carrying out the purposes of the transactions contemplated by this Assignment.

SECTION 3.05 ***Compliance with Laws.*** This Assignment is made subject to all applicable Laws that are promulgated, issued or enacted by a Governmental Authority having jurisdiction.

SECTION 3.06 ***Successors and Assigns.*** This Assignment shall be binding upon, and shall inure to the benefit of, the Parties and their respective successors and assigns, and the terms, covenants and conditions of this Assignment are covenants running with the land and with each subsequent transfer or assignment of the Assets or any part thereof, and in the event that the Assignee conveys all or a part of the Assets, the Assignee shall remain liable to the Assignors for the Assignee’s indemnification obligations hereunder and under the Exchange Agreement notwithstanding any such assignment.

SECTION 3.07 ***Governmental Authority Forms of Assignment.*** Separate assignments of the Anadarko All Depths Leases may be executed on officially approved forms by the Assignors to the Assignee in sufficient counterparts to satisfy applicable statutory and regulatory requirements. Those assignments shall be deemed to contain all of the exceptions, reservations, rights, titles, powers and privileges, covenants and warranties set forth herein as fully as though they were set forth in each such assignment. The interests conveyed by such separate assignments are the same, and not in addition to, the interests conveyed herein.

SECTION 3.08 ***Exhibits.*** Reference is made to the Exhibits attached hereto and made a part hereof for all purposes. References in such Exhibits to instruments on file in the public records are made for all purposes.

SECTION 3.09 ***Counterparts.*** This Assignment may be executed in any number of counterparts, each of which shall be deemed an original instrument, but all of which together shall constitute but one and the same instrument. To facilitate recordation or filing of this Assignment, each counterpart filed with a county or state agency or office may contain only those portions of the Exhibits to this Assignment that describe property under the jurisdiction of that agency or office. Complete copies of this Assignment containing the entire Exhibits have been retained by the Assignors and the Assignee.

[Signature Pages Follow]

IN WITNESS WHEREOF, this Assignment is executed as of the dates of the acknowledgments below but shall be effective for all purposes as of the Effective Time.

ASSIGNORS:

ANADARKO PETROLEUM CORPORATION

By: [Signature]
Michael A. Nixon
Attorney-in-Fact

ACKNOWLEDGEMENT


State of Colorado }
County of Denver }

The foregoing instrument was acknowledged before me this 18th day of October, 2013, by Michael A. Nixon as Attorney-in-Fact of Anadarko Petroleum Corporation, a Delaware corporation, on behalf of the corporation.

[Signature]
Notary Public
Printed Name: WENDY E. CASADY

Commission No. 19984001894

My commission expires: _____



ANADARKO E&P ONSHORE LLC

By: [Signature]
Michael A. Nixon
Attorney-in-Fact


ACKNOWLEDGEMENT

State of Colorado }
County of Denver }

The foregoing instrument was acknowledged before me this 18th day of October, 2013, by Michael A. Nixon as Attorney-in-Fact of Anadarko E&P Onshore LLC, a Delaware limited liability company, on behalf of the company.

[Signature]
Notary Public
Printed Name: WENDY E. CASADY

Commission No. 19984001894
My commission expires: January 29, 2014



My Commission Expires Jan. 29, ~~2013~~ 2014

KERR-MCGEE OIL & GAS ONSHORE LP

By: [Signature]
Michael A. Nixon
Attorney-in-Fact


ACKNOWLEDGEMENT

State of Colorado }
County of Denver }

The foregoing instrument was acknowledged before me this 18th day of October, 2013, by Michael A. Nixon as Attorney-in-Fact of Kerr-McGee Oil & Gas Onshore LP, a Delaware limited partnership, on behalf of the limited partnership.

[Signature]
Notary Public
Printed Name: WENDY E. CASADY

Commission No. 19984001894
My commission expires: January 29, 2014



My Commission Expires Jan. 29, ~~2013~~ 2014

ASSIGNEE:

NOBLE ENERGY, INC.

By: Shawn E. Conner

Name: Shawn E. Conner

Title: Vice President

ACKNOWLEDGEMENT

State of Colorado }

}

County of Denver }

The foregoing instrument was acknowledged before me this 18th day of October, 2013, by Shawn E. Conner as Vice President of Noble Energy, Inc., a Delaware corporation, on behalf of the corporation.

Cynthia L. Jackson
Notary Public

Printed Name: Cynthia L. Jackson

Commission No. 19944006258

My commission expires: April 15, 2014




Exhibit A
Anadarko All Depths Leases

Exhibit A

To that Assignment, Bill of Sale and Conveyance from
Anadarko Petroleum Corporation, Anadarko E&P Onshore LLC,
and Kerr-McGee Oil & Gas Onshore LP
to
Noble Energy, Inc.

Anadarko All Depths Leases

Lease Number	Suffix	Lessor	Original Lessee	Effective Date	Expiration Date	Recording Date	Reception #	State	County	Twsp	Range	Sect.
CO-000010138		SHANNON E KINAHAN	KERR MCGEE OIL & GAS ONSHORE LP	7/28/2006	7/28/2009	10/3/2006	3424598	CO	WELD	5N	66W	24
CO-000010139		MICHELLE A BRUG	KERR MCGEE OIL & GAS ONSHORE LP	7/28/2006	7/28/2009	10/19/2006	3428694	CO	WELD	5N	66W	24
CO-000010140		CESAR OLIVIAS	KERR MCGEE OIL & GAS ONSHORE LP	7/29/2006	7/29/2009	10/3/2006	3424607	CO	WELD	5N	66W	24
CO-000010141		MEDINA-ESPARZA MARITZA	KERR MCGEE OIL & GAS ONSHORE LP	7/29/2006	7/29/2009	10/3/2006	3424604	CO	WELD	5N	66W	24
CO-000010142		JOHN P & JACQUELINE GERMANN	KERR MCGEE OIL & GAS ONSHORE LP	7/28/2006	7/28/2009	10/3/2006	3424591	CO	WELD	5N	66W	24
CO-000010143		TIMOTHY L AND AMANDA J REED	KERR MCGEE OIL & GAS ONSHORE LP	7/28/2006	7/28/2009	10/3/2006	3424612	CO	WELD	5N	66W	24
CO-000010144		BRUBAKER JO ANNE	KERR MCGEE OIL & GAS ONSHORE LP	7/28/2006	7/28/2009	10/3/2006	3424583	CO	WELD	5N	66W	24
CO-000010145	001	DONNA W WELLS	KERR MCGEE OIL & GAS ONSHORE LP	7/29/2006	7/29/2009	10/3/2006	3424619	CO	WELD	5N	66W	24

Lease Number	Suffix	Lessor	Original Lessee	Effective Date	Expiration Date	Recording Date	Reception #	State	County	Twsp	Range	Sect.
CO-000010146	001	MICHAEL L KNESPEL	KERR MCGEE OIL & GAS ONSHORE LP	7/29/2006	7/29/2009	10/3/2006	3424600	CO	WELD	5N	66W	24
CO-000010147	001	BARBARA J HERGENREDER	KERR MCGEE OIL & GAS ONSHORE LP	7/29/2006	7/29/2009	10/3/2006	3424595	CO	WELD	5N	66W	24
CO-000010148	001	SCOTT E AND KAREN L BARBER	KERR MCGEE OIL & GAS ONSHORE LP	7/29/2006	7/29/2009	10/3/2006	3424581	CO	WELD	5N	66W	24
CO-000010149	001	CROPPER COUNTRY INNS LLC	KERR MCGEE OIL & GAS ONSHORE LP	7/29/2006	7/29/2009	10/3/2006	3424585	CO	WELD	5N	66W	24
CO-000010150	001	FRANCIS L CROPPER & SHARON M CROPPER	KERR MCGEE OIL & GAS ONSHORE LP	7/29/2006	7/29/2009	10/3/2006	3424587	CO	WELD	5N	66W	24
CO-000010151	001	HAYTHORN BROS LLLP	KERR MCGEE OIL & GAS ONSHORE LP	7/29/2006	7/29/2009	10/3/2006	3424594	CO	WELD	5N	66W	24
CO-000010152	001	MARLON D OGDEN & SHEILA ENGLISH- OGDEN	KERR MCGEE OIL & GAS ONSHORE LP	7/29/2006	7/29/2009	10/19/2006	3428662	CO	WELD	5N	66W	24
CO-000010153	001	DEANNA R WARDRIP	KERR MCGEE OIL & GAS ONSHORE LP	7/29/2006	7/29/2009	10/3/2006	3424618	CO	WELD	5N	66W	24
CO-000010154	001	THOMAS R HABERMAN ET AL	KERR MCGEE OIL & GAS ONSHORE LP	7/29/2006	7/29/2009	10/19/2006	3428664	CO	WELD	5N	66W	24
CO-000010155	001	KAREN SUE ANN REED	KERR MCGEE OIL & GAS ONSHORE LP	7/29/2006	7/29/2009	10/3/2006	3424611	CO	WELD	5N	66W	24
CO-000010156	001	CROPPER FAMILY TRUST	KERR MCGEE OIL & GAS ONSHORE LP	7/29/2006	7/29/2009	10/3/2006	3424586	CO	WELD	5N	66W	24
CO-000010157	001	KELLY J MARTINEZ & MICHAEL B MARTINEZ	KERR MCGEE OIL & GAS ONSHORE LP	7/29/2006	7/29/2009	10/3/2006	3424603	CO	WELD	5N	66W	24
CO-000010158	001	ALETHA JO & KENNETH G LARSON	KERR MCGEE OIL & GAS ONSHORE LP	7/29/2006	7/29/2009	10/3/2006	3424602	CO	WELD	5N	66W	24
CO-000010159	001	BETTY LOUISE PETERSON	KERR MCGEE OIL & GAS ONSHORE LP	7/29/2006	7/29/2009	10/3/2006	3424609	CO	WELD	5N	66W	24

Lease Number	Suffix	Lessor	Original Lessee	Effective Date	Expiration Date	Recording Date	Reception #	State	County	Twsp	Range	Sect.
CO-000010160	001	F LEON ENGSTRAND AND IDA L SHERMAN	KERR MCGEE OIL & GAS ONSHORE LP	7/29/2006	7/29/2009	11/21/2006	3436623	CO	WELD	5N	66W	24
CO-000010161	001	JOYCE E HAUG AND FREDRICK H HAUG	KERR MCGEE OIL & GAS ONSHORE LP	7/29/2006	7/29/2009	10/3/2006	3424593	CO	WELD	5N	66W	24
CO-000010162	001	JANICE C FRANK	KERR MCGEE OIL & GAS ONSHORE LP	7/29/2006	7/29/2009	10/3/2006	3424589	CO	WELD	5N	66W	24
CO-000010163	001	GARY L JELINEK & LINDA C JELINEK	KERR MCGEE OIL & GAS ONSHORE LP	7/29/2006	7/29/2009	10/3/2006	3424597	CO	WELD	5N	66W	24
CO-000010164	001	BRADLEY DEAN GIES AND DARLA J GIES	KERR MCGEE OIL & GAS ONSHORE LP	7/29/2006	7/29/2009	11/21/2006	3436627	CO	WELD	5N	66W	24
CO-000010165	001	WILLIAM C RASEK AND TERRY L RASEK	KERR MCGEE OIL & GAS ONSHORE LP	6/28/2006	6/28/2009	10/3/2006	3424610	CO	WELD	5N	66W	24
CO-000010166	001	BERT O THOMAS JR AND BRENDA THOMAS	KERR MCGEE OIL & GAS ONSHORE LP	7/29/2006	7/29/2009	10/19/2006	3428663	CO	WELD	5N	66W	24
CO-000010167	001	RANDY AND BARBARA J REVAK	KERR MCGEE OIL & GAS ONSHORE LP	7/29/2006	7/29/2009	10/3/2006	3424614	CO	WELD	5N	66W	24
CO-000010168	001	PATRICIA A HOEHN AND KENNETH L HOEHN	KERR MCGEE OIL & GAS ONSHORE LP	7/29/2006	7/29/2009	10/3/2006	3424596	CO	WELD	5N	66W	24
CO-000010169	001	VERNA BRUBACHER	KERR MCGEE OIL & GAS ONSHORE LP	7/29/2006	7/29/2009	10/3/2006	3424582	CO	WELD	5N	66W	24
CO-000010170	001	HENRY R & TEODORA E CARPIO	KERR MCGEE OIL & GAS ONSHORE LP	7/29/2006	7/29/2009	10/3/2006	3424584	CO	WELD	5N	66W	24
CO-000010171	001	LARRY A AND EVELYN K PEDERSON	KERR MCGEE OIL & GAS ONSHORE LP	7/29/2006	7/29/2009	10/3/2006	3424608	CO	WELD	5N	66W	24
CO-000010172	001	PEGGY C LAMB	KERR MCGEE OIL & GAS ONSHORE LP	7/29/2006	7/29/2009	10/3/2006	3424601	CO	WELD	5N	66W	24
CO-000010173	001	FRANK AND MARION FUMICH	KERR MCGEE OIL & GAS ONSHORE LP	7/29/2006	7/29/2009	10/3/2006	3424590	CO	WELD	5N	66W	24

Lease Number	Suffix	Lessor	Original Lessee	Effective Date	Expiration Date	Recording Date	Reception #	State	County	Twsp	Range	Sect.
CO-000010174	001	BYRON AND KATHERINE D SCHMUNK	KERR MCGEE OIL & GAS ONSHORE LP	7/29/2006	7/29/2009	10/3/2006	3424616	CO	WELD	5N	66W	24
CO-000010175	001	JAMES R AND JOAN M KLUG	KERR MCGEE OIL & GAS ONSHORE LP	7/29/2006	7/29/2009	10/3/2006	3424599	CO	WELD	5N	66W	24
CO-000010176	001	ALVARO AND HIGNIA MENDOZA	KERR MCGEE OIL & GAS ONSHORE LP	7/29/2006	7/29/2009	10/3/2006	3424605	CO	WELD	5N	66W	24
CO-000010177	001	PAUL DANIEL & JEANNETTE LYNN SANCHEZ	KERR MCGEE OIL & GAS ONSHORE LP	7/29/2006	7/29/2009	10/3/2006	3424615	CO	WELD	5N	66W	24
CO-000010178	001	ROBERT R AND SHARON B SMITH	KERR MCGEE OIL & GAS ONSHORE LP	7/29/2006	7/29/2009	10/3/2006	3424617	CO	WELD	5N	66W	24
CO-000010179	001	DUANE L AND BARBARA J REHBORG	KERR MCGEE OIL & GAS ONSHORE LP	7/29/2006	7/29/2009	10/3/2006	3424613	CO	WELD	5N	66W	24
CO-000010180	001	NATIVIDAD GILBERT J & ALICE	KERR MCGEE OIL & GAS ONSHORE LP	7/29/2006	7/29/2009	10/3/2006	3424606	CO	WELD	5N	66W	24
CO-000010181		FRONT RANGE LAND RESOURCES	KERR MCGEE OIL & GAS ONSHORE LP	9/5/2006	9/5/2009	10/19/2006	3428665	CO	WELD	5N	66W	24
CO-000010182		CAROL J MCKERCHER	KERR MCGEE OIL & GAS ONSHORE LP	7/29/2006	7/29/2009	10/19/2006	3428661	CO	WELD	5N	66W	24
CO-000010183	001	HUMPHREYS JACQUELINE & DEN	KERR MCGEE OIL & GAS ONSHORE LP	7/29/2006	7/29/2009	11/9/2006	3433868	CO	WELD	5N	66W	24
CO-000010184	001	RICHARD A HANZEL	KERR MCGEE OIL & GAS ONSHORE LP	3/23/2006	3/21/2009	10/19/2006	3428685	CO	WELD	5N	66W	24
CO-000010185		REX RADIO AND TELEVISION INC	KERR MCGEE OIL & GAS ONSHORE LP	10/24/2006	10/23/2009	10/19/2006	3428686	CO	WELD	5N	66W	24
CO-000010186		PIONEER PRESS OF GREELEY INC	KERR MCGEE OIL & GAS ONSHORE LP	10/24/2006	10/24/2009	11/9/2006	3433867	CO	WELD	5N	66W	24
CO-000010187	001	JANICE D SEARS	KERR MCGEE OIL & GAS ONSHORE LP	7/14/2006	7/13/2009	10/19/2006	3428687	CO	WELD	5N	66W	24

Lease Number	Suffix	Lessor	Original Lessee	Effective Date	Expiration Date	Recording Date	Reception #	State	County	Twsp	Range	Sect.
CO-000010187	002	ROGER D SEARS FAMILY TRUST	KERR MCGEE OIL & GAS ONSHORE LP	7/14/2006	7/13/2009	10/19/2006	3428681	CO	WELD	5N	66W	24
CO-000010188	001	BLACKMAN & COMPANY INC	KERR MCGEE OIL & GAS ONSHORE LP	3/23/2006	3/23/2009	10/19/2006	3428682	CO	WELD	5N	66W	24
CO-000010188	002	CRESTO EXCHANGE-GREELEY LLC	KERR-MCGEE ONSHORE OIL & ONSHORE LP	11/27/2006	1/1/2099		3464247	CO	WELD	5N	66W	24
CO-000010188	003	FRED ENGLARD	KERR-MCGEE ONSHORE OIL & ONSHORE LP	11/27/2006	1/1/2099		3464247	CO	WELD	5N	66W	24
CO-000010188	004	EVIN GREELEY LLC ET AL	KERR-MCGEE ONSHORE OIL & ONSHORE LP	11/27/2006	1/1/2099		3464247	CO	WELD	5N	66W	24
CO-000010189		T & B GREELEY, LC, DBA KMA	KERR MCGEE OIL & GAS ONSHORE LP	11/8/2006	11/8/2009	12/15/2006	3442285	CO	WELD	5N	66W	24
CO-000010190		SPIRIT HOSPITALITY LLC	KERR MCGEE OIL & GAS ONSHORE LP	4/13/2006	4/13/2009	10/19/2006	3428688	CO	WELD	5N	66W	24
CO-000010191		DEEP POCKETS & THE MOOCHERS LLC	KERR MCGEE OIL & GAS ONSHORE LP	6/6/2006	6/6/2009	10/19/2006	3428683	CO	WELD	5N	66W	24
CO-000010192		FIRST BANK OF GREELEY	KERR MCGEE OIL & GAS ONSHORE LP	6/29/2006	6/29/2009	10/19/2006	3428684	CO	WELD	5N	66W	24
CO-000010193		HARDY CREDIT CO	KERR-MCGEE OIL & GAS ONSHORE LP	12/13/2006	12/13/2009	1/17/2007	3448980	CO	WELD	5N	66W	24
CO-000010194	001	THE UPPER ROOM MINISTRIES	KERR MCGEE OIL & GAS ONSHORE LP	7/29/2006	7/29/2009	12/15/2006	3442283	CO	WELD	5N	66W	24
CO-000010195		EXECUTIVE HOMES INC	KERR MCGEE OIL & GAS ONSHORE LP	7/29/2006	7/29/2009	12/15/2006	3442284	CO	WELD	5N	66W	24
CO-000010196	001	CITY OF EVANS	KERR MCGEE OIL & GAS ONSHORE LP	6/20/2006	6/20/2009	12/13/2006	3441650	CO	WELD	5N	66W	24
CO-000010197		ROBERT D DOWNEY ET AL	KERR MCGEE OIL & GAS ONSHORE LP	6/23/2006	6/23/2009	11/16/2006	3435392	CO	WELD	5N	66W	24

Lease Number	Suffix	Lessor	Original Lessee	Effective Date	Expiration Date	Recording Date	Reception #	State	County	Twsp	Range	Sect.
CO-000010198		TONI MARIE BEAVER ET VIR	KERR MCGEE OIL & GAS ONSHORE LP	6/27/2006	6/27/2009	11/16/2006	3435390	CO	WELD	5N	66W	24
CO-000010199		MICHAEL BENAVIDEZ ET UX	KERR MCGEE OIL & GAS ONSHORE LP	6/19/2006	6/19/2009	11/16/2006	3435391	CO	WELD	5N	66W	24
CO-000010200	001	DEWAYNE CRAIG MELBY ET UX	KERR MCGEE OIL & GAS ONSHORE LP	6/28/2006	6/28/2009	11/16/2006	3435393	CO	WELD	5N	66W	24
CO-000010201	001	PHIPPS JASON W ET UX	KERR MCGEE OIL & GAS ONSHORE LP	7/12/2006	7/12/2009	11/16/2006	3435389	CO	WELD	5N	66W	24
CO-000010202	001	DEBORAH S PRESTON	KERR MCGEE OIL & GAS ONSHORE LP	7/5/2006	7/5/2009	11/16/2006	3435394	CO	WELD	5N	66W	24
CO-000010203	001	THOMAS A RAPP JR AND MARY RAPP	KERR MCGEE OIL & GAS ONSHORE LP	6/23/2006	6/23/2009	11/16/2006	3435395	CO	WELD	5N	66W	24
CO-000010203	002	HARRY M RAPP AND PATRICIA A RAPP	KERR MCGEE OIL & GAS ONSHORE LP	6/23/2006	6/23/2009	11/16/2006	3435396	CO	WELD	5N	66W	24
CO-000010203	003	JANICE D SEARS	KERR MCGEE OIL & GAS ONSHORE LP	6/23/2006	6/23/2009	11/16/2006	3435397	CO	WELD	5N	66W	24
CO-000010204	001	VIRGINIA HOLMES	KERR MCGEE ROCKY MOUNTAIN LLC	6/27/2006	6/27/2009	2/27/2007	3458520	CO	WELD	5N	66W	24
CO-000010293		NETHA R ALBERT	W G VAN BEBBER	12/4/1984	12/4/1986	2/22/1985	1999627	CO	WELD	5N	65W	30
CO-000010294		HAROLD E AND KAY BRANCH	W G VAN BEBBER	1/23/1985	1/23/1988	2/22/1985	1999639	CO	WELD	5N	65W	30
CO-000010295		THELMA BRANCH	W G VAN BEBBER	1/23/1985	1/23/1988	2/22/1985	1999638	CO	WELD	5N	65W	30
CO-000010296		DONALD A DILKA AND PATRICIA L DILKA	W G VAN BEBBER	11/29/1984	11/29/1986	2/22/1985	1999623	CO	WELD	5N	65W	30
CO-000010297		PHIL O DOWNING	W G VAN BEBBER	1/18/1985	1/18/1987	2/22/1985	1999628	CO	WELD	5N	65W	30
CO-000010298		MARGARET H ESTRADA	W G VAN BEBBER	1/24/1985	1/24/1988	2/22/1985	1999637	CO	WELD	5N	65W	30
CO-000010299		JESSE GAONA AND TOMMY GAONA REMIGIO GAONA AND MARIA S C GAONA	W G VAN BEBBER	3/20/1986	3/20/1988	4/18/1986	2050393	CO	WELD	5N	65W	30
CO-000010300			WG VAN BEBBER	1/23/1985	1/23/1987	2/22/1985	1999632	CO	WELD	5N	65W	30

Lease Number	Suffix	Lessor	Original Lessee	Effective Date	Expiration Date	Recording Date	Reception #	State	County	Twsp	Range	Sect.
CO-000010301		GEORGE G JONES	W G VAN BEBBER	11/16/1984	11/16/1987	2/22/1985	1999621	CO	WELD	5N	65W	30
		DENZIL DALE LARSON AND MARGIE M										
CO-000010302		HAUN	W G VAN BEBBER	10/14/1985	10/14/1988	4/18/1986	2050394	CO	WELD	5N	65W	30
CO-000010303		JAMES F MCAVOY	W G VAN BEBBER	11/27/1984	11/27/1986	2/22/1985	1999622	CO	WELD	5N	65W	30
CO-000010304		WILLIAM MILLER AND SHIRLEY MILLER	W G VAN BEBBER	11/8/1985	11/8/1986	3/11/1986	2045805	CO	WELD	5N	65W	30
		KENNETH ROGERS AND GENEVIEVE										
CO-000010305		ROGERS	W G VAN BEBBER	1/23/1985	1/23/1988	2/22/1985	1999641	CO	WELD	5N	65W	30
CO-000010306		JAMES R SMITH	W G VAN BEBBER	12/4/1984	12/4/1987	2/22/1985	1999626	CO	WELD	5N	65W	30
CO-000010307		ALMA STOLL	W G VAN BEBBER	3/4/1985	3/4/1988	3/27/1985	2003445	CO	WELD	5N	65W	30
CO-000010308		WELD COUNTY	W G VAN BEBBER	7/13/1983	7/13/1986	7/19/1983	1933944	CO	WELD	5N	65W	30
			AMOCO PRODUCTION									
CO-000010383		CHAMPLIN PETROLEUM COMPANY	COMPANY	3/8/1977	3/8/1982	4/13/1977	1716303	CO	WELD	3N	63W	19
			AMOCO PRODUCTION									
CO-000010383		CHAMPLIN PETROLEUM COMPANY	COMPANY	3/8/1977	3/8/1982	4/13/1977	1716303	CO	WELD	3N	63W	29
			AMOCO PRODUCTION									
CO-000010383		CHAMPLIN PETROLEUM COMPANY	COMPANY	3/8/1977	3/8/1982	4/13/1977	1716303	CO	WELD	3N	63W	21
CO-000010899		L F RANCH CO	MEL C BEDINGER	7/2/1964	7/2/1974	7/6/1964	1440221	CO	WELD	3N	63W	18
CO-000010899		L F RANCH CO	MEL C BEDINGER	7/2/1964	7/2/1974	7/6/1964	1440221	CO	WELD	3N	63W	30
			PAN AMERICAN PETROLEUM									
CO-000010337		UNION PACIFIC RAILROAD COMPANY	CORPORATION	11/24/1970	11/24/1975	12/21/1970	1559258	CO	WELD	2N	64W	5
			PAN AMERICAN PETROLEUM									
CO-000010337		UNION PACIFIC RAILROAD COMPANY	CORPORATION	11/24/1970	11/24/1975	12/21/1970	1559258	CO	WELD	2N	64W	7
CO-000013263		JOHN H CUYKENDALL ET UX	T S PACE	2/6/1970	2/6/1980	3/6/1970	1543443	CO	WELD	3N	63W	31
			PAN AMERICAN PETROLEUM									
CO-000010337		UNION PACIFIC RAILROAD COMPANY	CORPORATION	11/24/1970	11/24/1975	12/21/1970	1559258	CO	WELD	2N	65W	1

Lease Number	Suffix	Lessor	Original Lessee	Effective Date	Expiration Date	Recording Date	Reception #	State	County	Twsp	Range	Sect.
CO-000010356		UNION PACIFIC RAILROAD COMPANY	PAN AMERICAN PETROLEUM CORPORATION	11/25/1970	11/25/1975	12/29/1970	1559660	CO	WELD	5N	64W	15
CO-000010356		UNION PACIFIC RAILROAD COMPANY	PAN AMERICAN PETROLEUM CORPORATION	11/25/1970	11/25/1975	12/29/1970	1559660	CO	WELD	5N	64W	7
CO-000010356		UNION PACIFIC RAILROAD COMPANY	PAN AMERICAN PETROLEUM CORPORATION	11/25/1970	11/25/1975	12/29/1970	1559660	CO	WELD	4N	64W	19
CO-000010356		UNION PACIFIC RAILROAD COMPANY	PAN AMERICAN PETROLEUM CORPORATION	11/25/1970	11/25/1975	12/29/1970	1559660	CO	WELD	4N	64W	29
CO-000010364		UNION PACIFIC RAILROAD COMPANY	PAN AMERICAN PETROLEUM CORPORATION	11/18/1970	11/18/1975	12/21/1970	1559256	CO	WELD	5N	67W	11
CO-000010364		UNION PACIFIC RAILROAD COMPANY	PAN AMERICAN PETROLEUM CORPORATION	11/18/1970	11/18/1975	12/21/1970	1559256	CO	WELD	5N	67W	11
CO-000010364		UNION PACIFIC RAILROAD COMPANY	PAN AMERICAN PETROLEUM CORPORATION	11/18/1970	11/18/1975	12/21/1970	1559256	CO	WELD	5N	67W	13
CO-000010364		UNION PACIFIC RAILROAD COMPANY	PAN AMERICAN PETROLEUM CORPORATION	11/18/1970	11/18/1975	12/21/1970	1559256	CO	WELD	5N	67W	23
CO-000010364		UNION PACIFIC RAILROAD COMPANY	PAN AMERICAN PETROLEUM CORPORATION	11/18/1970	11/18/1975	12/21/1970	1559256	CO	WELD	5N	67W	35

Lease Number	Suffix	Lessor	Original Lessee	Effective Date	Expiration Date	Recording Date	Reception #	State	County	Twsp	Range	Sect.
CO-000010365		UNION PACIFIC RAILROAD COMPANY	PAN AMERICAN PETROLEUM CORPORATION	12/23/1970	12/23/1975	1/15/1971	1560588	CO	WELD	6N	66W	33
CO-000010365		UNION PACIFIC RAILROAD COMPANY	PAN AMERICAN PETROLEUM CORPORATION	12/23/1970	12/23/1975	1/15/1971	1560588	CO	WELD	6N	67W	35
CO-000010366		UNION PACIFIC RAILROAD COMPANY	PAN AMERICAN PETROLEUM CORPORATION	1/8/1971	1/8/1976	2/16/1971	1562223	CO	WELD	5N	66W	23
CO-000010366		UNION PACIFIC RAILROAD COMPANY	PAN AMERICAN PETROLEUM CORPORATION	1/8/1971	1/8/1976	2/16/1971	1562223	CO	WELD	5N	66W	27
CO-000010366		UNION PACIFIC RAILROAD COMPANY	PAN AMERICAN PETROLEUM CORPORATION	1/8/1971	1/8/1976	2/16/1971	1562223	CO	WELD	5N	66W	29
CO-000010366		UNION PACIFIC RAILROAD COMPANY	PAN AMERICAN PETROLEUM CORPORATION	1/8/1971	1/8/1976	2/16/1971	1562223	CO	WELD	5N	66W	5
CO-000010366		UNION PACIFIC RAILROAD COMPANY	PAN AMERICAN PETROLEUM CORPORATION	1/8/1971	1/8/1976	2/16/1971	1562223	CO	WELD	5N	66W	7
CO-000010366		UNION PACIFIC RAILROAD COMPANY	PAN AMERICAN PETROLEUM CORPORATION	1/8/1971	1/8/1976	2/16/1971	1562223	CO	WELD	5N	66W	9
CO-000010367		UNION PACIFIC RAILROAD COMPANY	AMOCO PRODUCTION COMPANY	2/11/1971	2/11/1976	3/24/1971	1564415	CO	WELD	4N	63W	29
CO-000010367		UNION PACIFIC RAILROAD COMPANY	AMOCO PRODUCTION COMPANY	2/11/1971	2/11/1976	3/24/1971	1564415	CO	WELD	4N	64W	25

Lease Number	Suffix	Lessor	Original Lessee	Effective Date	Expiration Date	Recording Date	Reception #	State	County	Twsp	Range	Sect.
CO-000010367		UNION PACIFIC RAILROAD COMPANY	AMOCO PRODUCTION COMPANY	2/11/1971	2/11/1976	3/24/1971	1564415	CO	WELD	4N	64W	35
CO-000016022		ANADARKO E&P COMPANY LP ET AL	KERR-MCGEE OIL & GAS ONSHORE, LP	1/1/2011	1/1/2016	1/25/2011	3746983	CO	WELD	3N	63W	5
CO-000017427		USA COC 4226	RAYMOND CHORNEY	7/1/1968	6/30/1980	6/7/1968	3777393	CO	WELD	3N	63W	6
CO-000017427		USA COC 4226	RAYMOND CHORNEY	7/1/1968	6/30/1980	6/7/1968	3777393	CO	WELD	3N	63W	32
CO-000017427		USA COC 4226	RAYMOND CHORNEY	7/1/1968	6/30/1980	6/7/1968	3777393	CO	WELD	3N	63W	4
CO-000017428		THE CHILDRENS HOSPITAL ASSOCIATION	BLUE & GRAY RESOURCES	5/10/2011	5/10/2014	7/20/2011	3781088	CO	WELD	3N	63W	32
CO-000010388	001	W HOWARD SANDERS ET UX	AMOCO PRODUCTION COMPANY	10/6/1980	10/6/1985	11/18/1980	1841834	CO	WELD	5N	65W	24
CO-000010388	002	HENRY G DEJONG AND NADINE F DEJONG	AMOCO PRODUCTION COMPANY	5/17/1985	5/17/1986	9/20/1985	02025565	CO	WELD	5N	65W	24
CO-000010389	001	PAUL R AND W CATHERINE MATHEWS	RICHARD L LEWIS	9/15/1980	9/15/1985	10/20/1980	1839265	CO	WELD	5N	65W	12
CO-000010389	002	MAGGIE F JOHNSON	RICHARD L LEWIS	9/12/1980	9/12/1985	11/5/1980	1840683	CO	WELD	5N	65W	12
CO-000010417		HENRY SCHMIER AND MARGARET SCHMIER	T S PACE	2/18/1970	2/18/1980	3/19/1970	1544052	CO	WELD	5N	64W	32
CO-000010426		J MORRIS BROWN	RICHARD L LEWIS	9/29/1980	9/29/1985	10/20/1980	1839269	CO	WELD	5N	65W	24
CO-000010427	001	LEROY K HOFF AND VERA HOFF	RICHARD L LEWIS	1/1/1981	1/1/1986	10/3/1980	1840183	CO	WELD	5N	65W	27
CO-000010427	002	WALTER E HOFF AND LINDA HOFF	RICHARD L LEWIS	1/1/1981	1/1/1986	11/24/1980	1842367	CO	WELD	5N	65W	27
CO-000010427	003	VIOLA MAY AMEN AND WARREN AMEN	RICHARD L LEWIS	1/1/1981	1/1/1986	11/24/1980	1842368	CO	WELD	5N	65W	27
CO-000010427	004	J H BELL AND CREOLA M BELL	RICHARD L LEWIS	1/1/1981	1/1/1986	12/1/1980	1842809	CO	WELD	5N	65W	27
CO-000010427	005	HERMAN ALLES AND LOUISE M ALLES	RICHARD L LEWIS	1/1/1981	1/1/1986	11/25/1980	1842452	CO	WELD	5N	65W	27
CO-000010428		JOHN LEE ALLES AND LORRAINE P ALLES	RICHARD L LEWIS	10/2/1980	10/2/1985	10/30/1980	1840186	CO	WELD	5N	65W	27

Lease Number	Suffix	Lessor	Original Lessee	Effective Date	Expiration Date	Recording Date	Reception #	State	County	Twsp	Range	Sect.
CO-000010429	001	HENRY SCHEIDT AND CLARA SCHEIDT	RICHARD L LEWIS	10/10/1980	10/10/1985	10/30/1980	1840187	CO	WELD	5N	65W	24
		ERNEST EDGAR RUTH AND GOLDIE										
CO-000010429	002	RUTH	RICHARD L. LEWIS	10/15/1980	10/15/1985	10/30/1980	1840188	CO	WELD	5N	65W	24
CO-000010429	003	MABLE RUTH RIEGEL	RICHARD L LEWIS	10/21/1980	10/21/1985	11/24/1980	1842369	CO	WELD	5N	65W	24
		WILLIAM CRAIG MILLIS AND RUTH										
CO-000010429	004	MILLIS	RICHARD L LEWIS	10/22/1980	10/22/1985	11/24/1980	1842370	CO	WELD	5N	65W	24
CO-000010430		LORENZ FARMS INC	RICHARD L LEWIS	11/13/1980	11/13/1985	11/25/1980	1842458	CO	WELD	5N	65W	15
		HARVEY D JR & LUBERTA P										
CO-000010431	002	HARRINGTON	RICHARD L LEWIS	12/2/1980	12/2/1985	12/15/1980	1844250	CO	WELD	5N	65W	15
		ROBERT DENNIS & LUCILE H										
CO-000010431	003	CARPENTER	RICHARD L LEWIS	12/2/1980	12/2/1985	1/8/1981	1846387	CO	WELD	5N	65W	15
CO-000010431	004	HENRY M AND CAROL ANN KARRE	RICHARD L LEWIS	11/14/1980	11/14/1985	11/25/1980	1842457	CO	WELD	5N	65W	15
CO-000010431	005	B R AND LOIS I RICHARDSON	RICHARD L LEWIS	11/17/1980	11/17/1985	11/25/1980	1842461	CO	WELD	5N	65W	15
CO-000017441		ST CO 70/7851-S	TERRA RESOURCES INC	4/6/1970	4/6/1973	1/30/1969	1526771	CO	WELD	3N	63W	18
CO-000017443		ST CO 70/7856-S	TERRA RESOURCES INC	4/6/1970	11/20/1973	1/30/1969	1616615	CO	WELD	3N	63W	28
CO-000017456		ST CO 70/7852-S	TERRA RESOURCES INC	4/6/1970	11/20/1973	1/30/1969	1526772	CO	WELD	3N	63W	20
CO-000017457		ST CO 73/4794-S	TERRA RESOURCES INC	6/21/1973	11/20/1973		1628583	CO	WELD	3N	63W	20
CO-000010335		UNION PACIFIC RAILROAD COMPANY	PAN AMERICAN PETROLEUM CORPORATION	10/16/1970	10/16/1975	10/26/1970	1556608	CO	WELD	3N	64W	1
CO-000010335		UNION PACIFIC RAILROAD COMPANY	PAN AMERICAN PETROLEUM CORPORATION	10/16/1970	10/16/1975	10/26/1970	1556608	CO	WELD	3N	64W	3
		THE LOWER LATHAM RESERVOIR										
CO-000010448		COMPANY	T S PACE	4/1/1970	4/1/1975	9/25/1970	1555202	CO	WELD	5N	65W	35
CO-000010479		UNION PACIFIC RESOURCES COMPANY	ELK EXPLORATION, INC.	12/7/1987	8/1/1988	4/6/1988	2136871	CO	WELD	5N	67W	35

Lease Number	Suffix	Lessor	Original Lessee	Effective Date	Expiration Date	Recording Date	Reception #	State	County	Twsp	Range	Sect.
CO-000010487		BOREN ROBERT O AND MILDRED I	DECALTA INTERNATIONAL CORPORATION	1/12/1982	1/12/1987	4/15/1982	1888828	CO	WELD	5N	64W	32
CO-000010488		KINDSFATER IRVIN W AND WANDA M	DECALTA INTERNATIONAL CORPORATION	1/18/1982	1/18/1987	2/23/1982	1883877	CO	WELD	5N	64W	32
CO-000010489		DONES DANIEL AND ANITA M	DECALTA INTERNATIONAL CORPORATION	1/12/1982	1/12/1987	2/23/1982	1883883	CO	WELD	5N	64W	32
CO-000010490		NELSON LYLE D AND JOYCE E	DECALTA INTERNATIONAL CORPORATION	1/14/1982	1/14/1987	2/23/1982	1883885	CO	WELD	5N	64W	32
CO-000010491		SPOONER KENDRICK L AND BELVA E	DECALTA INTERNATIONAL CORPORATION	1/11/1982	1/11/1987	2/23/1982	1883887	CO	WELD	5N	64W	32
CO-000010492		SARNO STEVEN L & BEATRICE J E	ELK EXPLORATION INC	1/9/1987	1/9/1988	1/26/1987	2085975	CO	WELD	5N	64W	32
CO-000010493		BAYNTON BROWN MICHAEL R AND JAN P	ELK EXPLORATION INC	4/20/1987	4/20/1988	4/23/1987	2096842	CO	WELD	5N	64W	32
CO-000010494	001	CHITTENDEN JAMES R AND NORMA I	DECALTA INTERNATIONAL CORPORATION	1/14/1982	1/14/1987	4/15/1982	1888827	CO	WELD	5N	64W	32
CO-000010494	002	VIEFHAUS ALFRED AND LAVERNE F	DECALTA INTERNATIONAL CORPORATION	1/13/1982	1/13/1987	2/23/1982	01883886	CO	WELD	5N	64W	32
CO-000010495		MILLER RONALD D AND CAROLE J	DECALTA INTERNATIONAL CORPORATION	1/15/1982	1/15/1987	2/23/1982	1883882	CO	WELD	5N	64W	32
CO-000010497	001	M E HAGAN ESTATE BY M H WILLIAMS	AEON ENERGY CO	2/11/1982	2/11/1987	12/7/1981	1876284	CO	WELD	5N	66W	34

Lease Number	Suffix	Lessor	Original Lessee	Effective Date	Expiration Date	Recording Date	Reception #	State	County	Twsp	Range	Sect.
CO-000010497	002	EVERETT DALE AND MARIAN M HOFF	H&C COLTON COMPANY	5/13/1985	2/24/1986	5/28/1985	2011100	CO	WELD	5N	66W	34
CO-000010497	003	PAUL B HOFF	H & C COLTON COMPANY	6/10/1985	6/10/1986	5/13/1985	2009309	CO	WELD	5N	66W	34
CO-000010497	004	LLOYD W AND EDNA RUMSEY	THE COLTON COMPANY	2/9/1981	2/24/1986	11/25/1991	1875442	CO	WELD	5N	66W	34
CO-000010498	001	NELLIE M AND RALPH E SPENCER	THE COLTON COMPANY	6/8/1981	6/8/1986	6/23/1981	1861346	CO	WELD	5N	66W	34
CO-000010498	001	NELLIE M AND RALPH E SPENCER	THE COLTON COMPANY	6/8/1981	6/8/1986	6/23/1981	1861346	CO	WELD	5N	66W	34
CO-000010498	002	DOS RIOS INC	AEON ENERGY CO	10/22/1981	10/22/1986	11/12/1981	1874221	CO	WELD	5N	66W	34
CO-000010498	003	DOS RIOS INC	H & C COLTON COMPANY	12/10/1987	6/30/1989	12/11/1987	2124534	CO	WELD	5N	66W	34
CO-000010498	004	DOS RIOS INC	NORDIC PETROLEUM INC	12/8/1982	12/8/1986	12/22/1982	1912260	CO	WELD	5N	66W	34
CO-000010498	005	DOS RIOS INC	BASIN EXPLORATION INC	12/30/1986	12/30/1996	1/19/1987	2085222	CO	WELD	5N	66W	34
			TRANSCONTINENT OIL									
CO-000010498	006	DOS RIOS INC	COMPANY	9/4/1981	9/4/1986	10/14/1981	1871736	CO	WELD	5N	66W	34
CO-000010498	007	WALTER V STRAIGHT	THE COLTON COMPANY	3/1/1981	3/1/1986	4/10/1981	1854848	CO	WELD	5N	66W	34
CO-000010498	008	DICK L AND VIRGINIA JOANNE PIRNIE	THE COLTON COMPANY	6/8/1981	6/8/1986	6/23/1981	1861345	CO	WELD	5N	66W	34
CO-000010501		WELD COUNTY COLORADO	W G VAN BEBBER	7/13/1983	7/13/1986	7/19/1983	1933943	CO	WELD	5N	66W	25
CO-000010502		WASS INVESTMENTS L L P	CODY NORDELL INC	2/15/1982	2/15/1985	4/23/1982	1889672	CO	WELD	5N	66W	25
CO-000010503		A WILBURT AND INAMAE ROBINETT	UNIVERSAL OIL AND GAS	2/22/1984	2/22/1985	5/2/1984	1965236	CO	WELD	5N	66W	25
		PAULINE ROSENOF ESTATE BY M A										
CO-000010504	001	COOMBS	CODY NORDELL INC	3/1/1982	2/15/1985	4/23/1982	1889677	CO	WELD	5N	66W	25
CO-000010504	002	ANDERS W AND FRANCES J ANDERSON	JEFF P JORGENSEN	4/28/1982	4/28/1984	5/19/1982	1892048	CO	WELD	5N	66W	25
CO-000010512		WESTERN EQUIPMENT AND TRUCK INC	W G VAN BEBBER	11/29/1984	11/29/1986	2/22/1985	1999624	CO	WELD	5N	65W	30
CO-000010513		MARY V WISNER	W G VAN BEBBER	12/20/1984	12/20/1986	2/22/1985	1999620	CO	WELD	5N	65W	30
		JACK C LANGLEY AND CHARLES A										
CO-000010514		LANGLEY	W G VAN BEBBER	1/23/1985	1/23/1988	2/22/1985	1999635	CO	WELD	5N	65W	30
CO-000010515	001	DOROTHY HALL	W G VAN BEBBER	1/23/1985	1/23/1987	2/22/1985	1999633	CO	WELD	5N	65W	30

Lease Number	Suffix	Lessor	Original Lessee	Effective Date	Expiration Date	Recording Date	Reception #	State	County	Twsp	Range	Sect.
CO-000010515	002	JEAN KYLE	W B VAN BEBBER	1/24/1985	1/24/1987	3/27/1985	2003444	CO	WELD	5N	65W	30
CO-000010515	003	ESSIE PLOG	W B VAN BEBBER	3/27/1985	3/27/1988	5/9/1985	2009120	CO	WELD	5N	65W	30
		ELDON PLOGE & RUTH CAREY PLOG										
CO-000010515	004	ESTATE	W G VAN BEBBER	11/29/1984	11/29/1986	2/22/1985	1999625	CO	WELD	5N	65W	30
CO-000010515	005	ARCHIE PLOG	W B VAN BEBBER	1/23/1985	1/23/1987	2/22/1985	1999634	CO	WELD	5N	65W	30
CO-000010515	006	EVELYN WALDREN	W G VAN BEBBER	1/23/1985	1/23/1987	2/22/1985	1999631	CO	WELD	5N	65W	30
CO-000010515	007	WILLA RAE WAREHIME	W G VAN BEBBER	1/23/1985	1/23/1987	2/22/1985	1999636	CO	WELD	5N	65W	30
CO-000010515	008	GENE V AND NAOMI B HAMBLER	W G VAN BEBBER	1/23/1985	1/23/1987	3/11/1986	2045808	CO	WELD	5N	65W	30
CO-000010515	009	ELIZABETH E PARKER	W G VAN BEBBER	11/8/1985	11/8/1986	3/11/1986	2045806	CO	WELD	5N	65W	30
CO-000010515	010	DAN C PARKER AND AGNES M PARKER	W G VAN BEBBER	11/8/1985	11/8/1986	3/11/1986	2045807	CO	WELD	5N	65W	30
		KENNETH D STINNETT & NOREEN										
CO-000010515	011	STINNETT	ELK EXPLORATION INC	6/15/1989	6/15/1999	7/14/1989	2185282	CO	WELD	5N	65W	30
CO-000010515	012	RUTH L HAMBLER	W G VAN BEBBER	1/18/1985	1/18/1987	2/22/1985	1999629	CO	WELD	5N	65W	30
		ROBERT G STEELY AND ELLEN M										
CO-000010515	013	STEELY	W G VAN BEBBER	1/18/1985	1/18/1987	2/22/1985	1999630	CO	WELD	5N	65W	30
CO-000010516		CLEMENT ELIZABETH KING	W G VAN BEBBER	11/18/1982	11/18/1985	1/10/1983	1913882	CO	WELD	5N	65W	30
CO-000010517		FARR FARMS COMPANY	W G VAN BEBBER	11/15/1982	11/15/1985	1/10/1983	1913879	CO	WELD	5N	65W	30
CO-000010518		PARKER ELIZABETH E	THOMAS G DOROUGH TRUST	1/18/1984	1/18/1987	5/24/1984	1967976	CO	WELD	5N	65W	30
CO-000010519		RIDDLE JAMES C AND HELEN	W G VAN BEBBER	12/1/1982	12/1/1985	1/10/1983	1913885	CO	WELD	5N	65W	30
CO-000010520		SWANSON PHOEBE	THOMAS A RUTLEDGE	3/22/1983	8/22/1988	4/18/1983	1923821	CO	WELD	5N	65W	30
CO-000010521	001	CASEY, RALPH AND MARCELLA	W G VAN BEBBER	11/24/1982	11/24/1985	1/10/1983	1913890	CO	WELD	5N	65W	30
CO-000010521	002	MCMILLAN JOSEPH RAY	W G VAN BEBBER	3/17/1983	3/17/1985	5/4/1983	1925790	CO	WELD	5N	65W	30
CO-000010521	003	MCMILLAN J RICHARD	W G VAN BEBBER	2/11/1983	2/11/1985	4/6/1983	1922728	CO	WELD	5N	65W	30
		EL-TAEB ABDULATI GUMA AND										
CO-000010521	004	REBECCA	W G VAN BEBBER	1/6/1983	1/6/1986	1/12/1983	1914169	CO	WELD	5N	65W	30
CO-000010521	005	CITY OF GREELEY	W G VAN BEBBER	8/1/1983	8/1/1986	9/27/1983	1941728	CO	WELD	5N	65W	30
CO-000010521	005	CITY OF GREELEY	W G VAN BEBBER	8/1/1983	8/1/1986	9/27/1983	1941728	CO	WELD	5N	65W	30

Lease Number	Suffix	Lessor	Original Lessee	Effective Date	Expiration Date	Recording Date	Reception #	State	County	Twsp	Range	Sect.
CO-000010522		BULLOCK CHARLES L	ELK EXPLORATION INC	12/18/1985	12/18/1987	1/10/1986	2038754	CO	WELD	5N	65W	30
CO-000010523		NOE RUSSELL R	ELK EXPLORATION INC	11/30/1985	11/30/1986	12/12/1985	2035627	CO	WELD	5N	65W	30
CO-000010524		EVANLGELISTO V BARELA AND RITA L BARELA	UNIVERSAL OIL AND GAS INC	4/18/1984	4/18/1986	5/10/1984	1966345	CO	WELD	5N	65W	30
CO-000010525		FLORES JESSE AND BARBARA	UNIVERSAL OIL AND GAS	5/15/1984	5/15/1986	8/3/1984	1976338	CO	WELD	5N	65W	30
CO-000010526		CITY OF EVANS	ELK EXPLORATION INC	1/8/1986	1/8/1987	1/17/1986	2039585	CO	WELD	5N	65W	30
CO-000010535	002	NATALIE LORD LEELAND	UNIVERSAL OIL AND GAS INC	8/16/1984	2/16/1986	9/7/1984	1980812	CO	WELD	5N	66W	25
CO-000010535	003	GAYLE KAY LORD	UNIVERSAL OIL AND GAS INC	8/16/1984	2/16/1986	9/7/1984	1980813	CO	WELD	5N	66W	25
CO-000010535	004	VIRGINIA L STEINBECKER	UNIVERSAL OIL & GAS INC	2/27/1984	2/27/1985	5/2/1984	1965238	CO	WELD	5N	66W	25
CO-000010535	005	R E SHEWMAKE	W G VAN BEBBER	12/13/1982	12/13/1985	1/10/1983	1913889	CO	WELD	5N	66W	25
CO-000010535	006	WILBER W AND HATTIE J BORCHERT	UNIVERSAL OIL & GAS INC	4/26/1984	4/26/1985	5/4/1984	1965570	CO	WELD	5N	66W	25
CO-000010536	001	ELMER E LUNDVALL	ELK EXPLORATION INC	12/19/1986	12/19/1987	1/6/1987	2083518	CO	WELD	5N	66W	20
CO-000010536	002	JACK C ABBOTT	LUNDVALL OIL & GAS INC	11/8/1986	11/8/1987	11/21/1986	2077971	CO	WELD	5N	66W	20
CO-000010536	003	GAIL ANN ABBOTT	LUNDVALL OIL & GAS INC	10/6/1986	10/6/1987	11/21/1986	2077973	CO	WELD	5N	66W	20
CO-000010536	004	JANICE ABBOTT	LUNDVALL OIL & GAS INC	10/4/1986	10/4/1987	11/21/1986	2077972	CO	WELD	5N	66W	20
CO-000010536	005	JANICE ABBOTT TTE & CHRISTINE ABBOTT	LUNDVALL OIL & GAS INC	10/4/1986	10/4/1987	11/21/1986	2077979	CO	WELD	5N	66W	20
CO-000010536	006	JANICE ABBOTT TTE & JEFFERY ABBOTT	LUNDVALL OIL & GAS INC	10/4/1986	10/4/1987	11/21/1986	2077981	CO	WELD	5N	66W	20
CO-000010536	007	JANICE ABBOTT TTE & PAUL ABBOTT	LUNDVALL OIL & GAS INC	10/4/1986	10/4/1987	11/21/1986	2077980	CO	WELD	5N	66W	20

Lease Number	Suffix	Lessor	Original Lessee	Effective Date	Expiration Date	Recording Date	Reception #	State	County	Twsp	Range	Sect.
CO-000010536	009	LESLIE ABBOTT	LUNDVALL OIL & GAS INC	9/24/1986	9/24/1987	11/21/1986	2077974	CO	WELD	5N	66W	20
CO-000010536	010	SCOTT H ABBOTT	LUNDVALL OIL & GAS INC	10/15/1986	10/15/1987	11/21/1986	2077975	CO	WELD	5N	66W	20
CO-000010536	011	EVENLYN J CAPPS	LUNDVALL OIL AND GAS INC	10/13/1986	10/13/1987	11/21/1986	2077977	CO	WELD	5N	66W	20
CO-000010536	012	CAROL GILSTRAP CHARLES RICHARD AND NELLIE T	LUNDVALL OIL & GAS INC	10/10/1986	10/10/1987	11/21/1986	2077978	CO	WELD	5N	66W	20
CO-000010537	001	CRESON	ELK EXPLORATION INC	7/14/1986	7/14/1987	7/7/1986	2059836	CO	WELD	5N	66W	20
CO-000010537	002	JAMES ROBERT CRESSON	ELK EXPLORATION INC	9/10/1986	9/10/1987	7/17/1986	2061229	CO	WELD	5N	66W	20
CO-000010537	003	SHERMAN A CRESON JR	ELK EXPLORATION INC	7/14/1986	7/14/1987	7/7/1986	2059837	CO	WELD	5N	66W	20
CO-000010537	004	RICHARD EDWIN HARBER	MOUNTAIN STAR ENERGY INC	4/2/1985	4/2/1988	3/29/1985	2003827	CO	WELD	5N	66W	20
CO-000010537	005	GLEN RAY HAYES & ROY GENE HAYES	ELK EXPLORATION INC	6/29/1986	6/29/1987	6/27/1986	2058772	CO	WELD	5N	66W	20
CO-000010537	006	RAY T HUDSON AND EDNA HUDSON	ELK EXPLORATION INC	7/14/1986	7/14/1987	7/3/1986	2059631	CO	WELD	5N	66W	20
CO-000010537	007	L P MCARTHUR	ELK EXPLORATION INC	8/21/1986	8/21/1987	7/3/1986	2059630	CO	WELD	5N	66W	20
CO-000010537	008	ALICE L AND WILMER J VRBA	ELK EXPLORATION INC	6/29/1986	6/29/1987	7/11/1986	2060512	CO	WELD	5N	66W	20
CO-000010538		NORTON UNDERWOOD & LAMB INVESTMENTS	ELK EXPLORATION INC	7/1/1986	7/1/1987	8/15/1986	2065215	CO	WELD	5N	66W	24
CO-000010539		WELD COUNTY GARAGE INC	CODY NORDELL INC CODY NORDELL	2/15/1982	2/15/1985	4/23/1982	1889669	CO	WELD	5N	66W	24
CO-000010540		EDWARD D AND MARLENE E JOHNSON	EXPLORATION INC	5/14/1982	5/14/1987	5/26/1982	1892868	CO	WELD	5N	66W	24
CO-000010541		L E G A GENERAL PARTNERSHIP SUNSET MEMORIAL GARDENS	CODY NORDELL INC	2/15/1982	2/15/1985	4/23/1982	1889665	CO	WELD	5N	66W	24
CO-000010542		INCORPORATED	CODY NORDELL INC	2/9/1982	2/15/1985	4/23/1982	1889662	CO	WELD	5N	66W	24
CO-000010543		MARY HELEN SHAKLEE	CODY NORDELL INC	2/15/1982	2/15/1985	4/23/1982	1889668	CO	WELD	5N	66W	24

Lease Number	Suffix	Lessor	Original Lessee	Effective Date	Expiration Date	Recording Date	Reception #	State	County	Twsp	Range	Sect.
CO-000010544		W HERRICK GARNSEY	CODY NORDELL INC	2/15/1982	2/15/1985	4/23/1982	1889666	CO	WELD	5N	66W	24
CO-000010545		S E G L ASSOCIATES	CODY NORDELL INC	2/15/1982	2/15/1985	4/23/1982	1889664	CO	WELD	5N	66W	24
CO-000010546	001	MARY HELEN SHAKLEE	CODY NORDELL EXPLORATOIN INC	4/23/1982	4/23/1987	4/26/1982	1889791	CO	WELD	5N	66W	24
CO-000010546	002	DWAYNE ELSE	CODY NORDELL INC	4/15/1982	4/15/1987	4/16/1982	1888906	CO	WELD	5N	66W	24
CO-000010546	003	LYLE JAMES AND JOAN KAY AULT	CODY NORDELL EXPLORATION INC	4/21/1982	4/21/1987	4/26/1982	1889792	CO	WELD	5N	66W	24
CO-000010547		WELD COUNTY COLORADO	W G VAN BEBBER	7/13/1983	7/13/1986	7/19/1983	1933945	CO	WELD	5N	66W	35
CO-000010548	002	MARY JO AND LARAMIE L BURSON	NORDIC PETROLEUMS INC	12/20/1982	12/20/1985	1/10/1983	1913953	CO	WELD	5N	66W	36
CO-000010548	003	CAROLYN GANELL DOUGLAS	NORDIC PETROLEUMS INC	12/20/1982	12/20/1985	1/10/1983	1913952	CO	WELD	5N	66W	36
CO-000010548	004	HAROLD LLOYD AND ROSALIE HUME	NORDIC PETROLEUMS INC	12/20/1982	12/20/1985	1/10/1983	1913954	CO	WELD	5N	66W	36
CO-000010548	005	MAX H AND LOIS HUME	W G VAN BEBBER	1/12/1983	1/12/1986	3/1/1983	1918954	CO	WELD	5N	66W	36
CO-000010548	006	MICHAEL AND JAN HUME	NORDIC PETROLEUMS INC	12/20/1982	12/20/1985	3/1/1983	1918866	CO	WELD	5N	66W	36
CO-000010548	007	JACKIE MARIE HUME	NORDIC PETROLEUMS INC	12/20/1982	12/20/1985	3/1/1983	1918867	CO	WELD	5N	66W	36
CO-000010548	008	FLOYD B AND PATRICIA L HUME	NORDIC PETROLEUMS INC	12/20/1982	12/20/1985	3/1/1983	1918863	CO	WELD	5N	66W	36
CO-000010548	009	ELAINE HUME	NORDIC PETROLEUMS INC	12/20/1982	12/20/1985	3/1/1983	1918864	CO	WELD	5N	66W	36
CO-000010548	010	SAM AND SHERRY HUME	NORDIC PETROLEUMS INC	12/20/1982	12/20/1985	3/1/1983	1918865	CO	WELD	5N	66W	36
CO-000010548	011	VIOLET A HUME ET AL	W G VAN BEBBER	1/5/1983	1/5/1986	3/1/1983	1918951	CO	WELD	5N	66W	36
CO-000010548	012	DONALD G MILLER	NORDIC PETROLEUMS INC	1/19/1983	1/19/1986	2/8/1983	1916286	CO	WELD	5N	66W	36

Lease Number	Suffix	Lessor	Original Lessee	Effective Date	Expiration Date	Recording Date	Reception #	State	County	Twsp	Range	Sect.
CO-000010548	013	VONDA M AND BRIANT H PEECHER	NORDIC PETROLEUMS INC	1/14/1983	1/14/1986	1/17/1983	1914637	CO	WELD	5N	66W	36
CO-000010548	014	MARIAN M PEPPLER ET AL CO- TRUSTEES	R A RESOURCES INC	11/7/1985	11/7/1986	12/13/1985	2035750	CO	WELD	5N	66W	36
CO-000010548	015	SHARON AND KERRY PYLE	NORDIC PETROLEUMS INC	12/20/1982	12/20/1985	2/14/1983	1917468	CO	WELD	5N	66W	36
CO-000010548	016	LESLIE YVONNE AND JENS STEPHEN	NORDIC PETROLEUMS INC	12/20/1982	12/20/1985	2/14/1983	1917467	CO	WELD	5N	66W	36
CO-000010548	017	HAZEL HUME	ELK EXPLORATION INC	8/30/1990	8/30/2000	12/27/1990	2236943	CO	WELD	5N	66W	36
CO-000010565		CAROL L AND LOREN G MEDFORD	ELK EXPLORATION INC	2/6/1987	2/6/1997	12/4/1989	2199105	CO	WELD	5N	65W	30
CO-000010568		WILLIAM ALBION CARLSON	ELK EXPLORATION INC	9/4/1986	10/31/1986	9/5/1986	2068381	CO	WELD	5N	66W	35
CO-000010569	001	JOE G JASSO AND LUCY T JASSO	ELK EXPLORATION INC	7/17/1987	7/17/1988	7/17/1987	2107461	CO	WELD	5N	66W	36
CO-000010569	002	FRANK TORRES AND MARIA TORRES JT	ELK EXPLORATION INC	7/17/1987	7/17/1988	7/17/1987	2107460	CO	WELD	5N	66W	36
CO-000010570		BILL L DUMLER AND EILEEN J DUMLER S & A A COLORADO GENERAL PARTNERSHIP	AEON ENERGY CO	12/18/1981	12/18/1986	1/21/1982	1880538	CO	WELD	5N	65W	27
CO-000010573		EVANGELICAL LUTHERAN TRINITY CONGREGAT	CODY NORDELL INC	2/15/1982	2/15/1985	4/23/1982	1889674	CO	WELD	5N	66W	24
CO-000010574		CENTRAL WELD COUNTY WATER DISTRICT	CODY NORDELL INC	2/15/1982	2/15/1985	4/23/1982	1889661	CO	WELD	5N	66W	24
CO-000010575		FUJIO AND BETTY L ISHIGURO	CODY NORDELL INC	4/15/1983	2/15/1985	4/5/1983	1922533	CO	WELD	5N	66W	24
CO-000010576		FUJIO AND BETTY L ISHIGURO	REX H PAULLUS JR	8/8/1981	8/8/1984	11/16/1981	1874547	CO	WELD	5N	66W	36
CO-000010576		FUJIO AND BETTY L ISHIGURO	REX H PAULLUS JR	8/8/1981	8/8/1984	11/16/1981	1874547	CO	WELD	5N	65W	31
CO-000010577		JEROME H AND LYDIA LOEFFLER GORDON TIDQUIST IND AND CONS	CALVIN PETROLEUM CORPORATION	3/19/1979	3/19/1984	4/2/1979	1786041	CO	WELD	5N	66W	36
CO-000010586		ESTHER BOYE	W G VAN BEBBER	1/15/1986	1/15/1989	4/18/1986	2050392	CO	WELD	5N	65W	30
CO-000010587		SAMUEL LANGLEY	W G VAN BEBBER	1/23/1985	1/23/1988	2/22/1985	1999640	CO	WELD	5N	65W	30

Lease Number	Suffix	Lessor	Original Lessee	Effective Date	Expiration Date	Recording Date	Reception #	State	County	Twsp	Range	Sect.
CO-000010589		DAVID H AND HAZEL B ADOLPH	UNIVERSAL OIL AND GAS INC	12/5/1984	12/5/1985	12/26/1984	1993002	CO	WELD	5N	66W	24
CO-000010594		ST CO 80/5622-S	REX H PAULLUS JR	12/17/1980	12/17/1985	4/9/1984	1962260	CO	WELD	5N	66W	36
CO-000010335		UNION PACIFIC RAILROAD COMPANY	PAN AMERICAN PETROLEUM CORPORATION	10/16/1970	10/16/1975	10/26/1970	1556608	CO	WELD	3N	64W	7
CO-000010335		UNION PACIFIC RAILROAD COMPANY	PAN AMERICAN PETROLEUM CORPORATION	10/16/1970	10/16/1975	10/26/1970	1556608	CO	WELD	3N	64W	11
CO-000010335		UNION PACIFIC RAILROAD COMPANY	PAN AMERICAN PETROLEUM CORPORATION	10/16/1970	10/16/1975	10/26/1970	1556608	CO	WELD	3N	64W	17
CO-000010721		USA COC-027517	RITA A DISKIN	2/1/1979	2/1/1989	1/4/2007	3445386	CO	WELD	5N	62W	18
CO-000010721		USA COC-027517	RITA A DISKIN	2/1/1979	2/1/1989	1/4/2007	3445386	CO	WELD	5N	62W	20
CO-000010721		USA COC-027517	RITA A DISKIN	2/1/1979	2/1/1989	1/4/2007	3445386	CO	WELD	5N	63W	14
CO-000010721		USA COC-027517	RITA A DISKIN	2/1/1979	2/1/1989	1/4/2007	3445386	CO	WELD	5N	63W	24
CO-000010741	001	ALBERT HOLMAN SR	ENERGY MINERALS CORPORATION	3/4/1980	3/4/1985	4/18/1980	1822531	CO	WELD	5N	64W	32
CO-000010741	003	MICHALIK, ERNEST J. AND MARY A.	ENERGY MINERALS CORPORATION	3/17/1980	3/17/1985	4/18/1980	1822532	CO	WELD	5N	64W	32
CO-000010743	17	HERBST, RONALD G	ENERGY MINERALS CORPORATION	12/28/1980	12/28/1985	1/14/1980	1814129	CO	WELD	5N	64W	27
CO-000010761	001	FANNY J AND ARNOLD IVIE	ENERGY MINERALS CORPORATION	2/15/1980	2/15/1985	3/5/1980	1818740	CO	WELD	5N	64W	14
CO-000010761	002	THOMAS A JENNAWAY.	ENERGY MINERALS CORPORATION	2/15/1980	2/15/1985	3/5/1980	1818741	CO	WELD	5N	64W	14
CO-000010761	003	DALE C AND KAY D SEYLER	PRIME RESOURCES	8/28/1985	8/28/1986	9/30/1985	2026698	CO	WELD	5N	64W	14
CO-000010789		ST CO 81/6923-S	ENERGY MINERALS CORPORATION	10/1/1981	10/1/1986	10/16/1981	1871957	CO	WELD	5N	67W	36

Lease Number	Suffix	Lessor	Original Lessee	Effective Date	Expiration Date	Recording Date	Reception #	State	County	Twsp	Range	Sect.
CO-000010795	001	HAROLD R UHRICH CO & EMMA UHRICH CO TIC	ENERGY MINERALS CORPORATION	11/23/1981	11/23/1986	3/2/1982	1884446	CO	WELD	6N	64W	29
CO-000010795	002	THEADOR BLEHM AKA THEADORE BLEHM	ENERGY MINERALS CORPORATION	12/31/1981	12/31/1984	1/25/1982	1880857	CO	WELD	6N	64W	29
CO-000010795	003	BLEHM RENNELTA	WEEKS ENERGY MINERALS	11/20/1984	11/20/1985	11/21/1984	1989508	CO	WELD	6N	64W	29
CO-000010799		CHARLES W BLISS AND ELYSE BLISS	THE COLTON COMPANY	4/14/1981	4/14/1986	8/20/1981	1866873	CO	WELD	6N	65W	33
CO-000010799		CHARLES W BLISS AND ELYSE BLISS	THE COLTON COMPANY	4/14/1981	4/14/1986	8/20/1981	1866873	CO	WELD	6N	65W	34
CO-000010800		DAVIS FARMS	THE COLTON COMPANY	5/6/1981	5/6/1986	5/7/1981	1857111	CO	WELD	5N	65W	4
CO-000010800		DAVIS FARMS	THE COLTON COMPANY	5/6/1981	5/6/1986	5/7/1981	1857111	CO	WELD	5N	65W	4
CO-000010800		DAVIS FARMS	THE COLTON COMPANY	5/6/1981	5/6/1986	5/7/1981	1857111	CO	WELD	6N	65W	33
CO-000010801	001	FURROW, STANLEY E.	ENERGY MINERALS CORPORATION	1/15/1982	1/15/1987	2/9/1982	1882510	CO	WELD	6N	64W	18
CO-000010801	002	MATNEY, LOIS	ENERGY MINERALS CORPORATION	1/22/1982	1/22/1987	3/11/1982	1885300	CO	WELD	6N	64W	18
CO-000010801	003	BELITZ, GARY A.	CONQUEST OIL COMPANY	6/5/1987	6/5/1990	6/25/1987	2104827	CO	WELD	6N	64W	18
CO-000010801	004	GOZA, JAY E.	BRISTOL PRODUCTION, INC.	6/22/1987	6/22/1988	6/25/1987	2104828	CO	WELD	6N	64W	18
CO-000010802	001	WINTER, RICHARD D., ET UX	ENERGY MINERALS CORPORATION	1/15/1982	1/15/1987	3/11/1982	1885301	CO	WELD	6N	64W	19
CO-000010802	002	WINTER, ROBERT	ENERGY MINERALS CORPORATION	1/15/1982	1/15/1987	3/11/1982	1885302	CO	WELD	6N	64W	19
CO-000010803	001	DORN, EDWARD & DORN, MARY E.	ENERGY MINERALS CORPORATION	1/15/1982	1/15/1986	3/11/1982	1885303	CO	WELD	6N	64W	20
CO-000010803	002	FOE, LOIS E.	ENERGY MINERALS CORPORATION	1/25/1982	1/25/1986	3/11/1982	1885304	CO	WELD	6N	64W	20

Lease Number	Suffix	Lessor	Original Lessee	Effective Date	Expiration Date	Recording Date	Reception #	State	County	Twsp	Range	Sect.
CO-000010810		FAIRMEADOWS LAND COMPANY	THE COLTON COMPANY	4/10/1981	4/10/1986	5/14/1981	1857783	CO	WELD	5N	65W	3
CO-000010812		MONFORT FEED LOTS	THE COLTON COMPANY	4/18/1979	4/18/1984	6/1/1979	1792317	CO	WELD	6N	65W	31
CO-000010813		FRED J & ANN WINTERS	ENERGY MINERALS CORPORATION	2/11/1982	2/11/1986	3/12/1982	1885465	CO	WELD	5N	65W	3
CO-000010813		FRED J & ANN WINTERS	ENERGY MINERALS CORPORATION	2/11/1982	2/11/1986	3/12/1982	1885465	CO	WELD	6N	65W	34
CO-000010816		CARL A BENSON ET AL	THE COLTON COMPANY	3/23/1981	3/23/1986	6/25/1981	1861646	CO	WELD	6N	65W	15
CO-000010817		ANDERSON, CLARENCE A.	ENERGY MINERALS CORPORATION	3/11/1982	11/1/1987	4/20/1982	1889181	CO	WELD	6N	65W	18
CO-000010818		ADAMS, LESTER B.	ST. MICHAEL EXPLORATION COMPANY	3/2/1982	3/2/1985	3/30/1982	1887138	CO	WELD	6N	65W	33
CO-000010829		WAYNE B MCDERMED	XO EXPLORATION INC	1/13/1982	1/13/1985	3/8/1982	1884947	CO	WELD	4N	64W	1
CO-000010833		HENRY PRINTZ JR AND MARY LOU PRINTZ	CODY NORDELL INC	11/19/1981	11/19/1986	12/7/1981	1876412	CO	WELD	6N	64W	31
CO-000010837		ST CO 75/8461-S	DEAN L CUMMINS	5/21/1975	5/21/1986	1/26/1978	1742716	CO	WELD	6N	64W	16
CO-000010839	001	LOUIS E SPOMER AND JANET M SPOMER	HARRY A ELLS JR	12/10/1982	12/10/1985	12/27/1982	1912292	CO	WELD	5N	66W	32
CO-000010839	002	ERIC LOUIS SPOMER	HARRY A ELLS JR	12/10/1982	12/10/1985	12/27/1982	1912293	CO	WELD	5N	66W	32
CO-000010839	003	ELIZABETH LOUISE SPOMER	HARRY A ELLS JR	12/10/1982	12/10/1985	12/27/1982	1912294	CO	WELD	5N	66W	32
CO-000010839	004	ELIZABETH CRAVEN ELLS	HARRY A ELLS JR	12/10/1982	12/10/1985	12/27/1982	1912295	CO	WELD	5N	66W	32
CO-000010841		JOHN E ADAMS AND NEVA E ADAMS	ENERGY MINERALS CORPORATION	8/29/1975	4/25/1985	8/29/1975	2006680	CO	WELD	6N	65W	33
CO-000010843		CLARENCE A AND LUCILE R ANDERSON	ENERGY MINERALS CORPORATION	2/23/1987	2/23/1988	3/17/1987	2092012	CO	WELD	6N	65W	18
CO-000010844		UNION PACIFIC RESOURCES COMPANY	ENERGY MINERALS CORPORATION	7/1/1987	7/1/1988	2/9/1988	2130471	CO	WELD	6N	64W	18
CO-000012444	001	EWING INVESTMENT COMPANY	ENERGY MINERALS CORPORATION	4/5/1980	5/5/1985	1/10/1992	2274777	CO	WELD	5N	63W	19

Lease Number	Suffix	Lessor	Original Lessee	Effective Date	Expiration Date	Recording Date	Reception #	State	County	Twsp	Range	Sect.
CO-000010866	001	EDWIEN WIEDEMAN AND NANCY WIEDEMAN	THOMAS H MORGAN	4/14/1982	4/14/1984	8/19/1982	01901066	CO	WELD	5N	66W	20
CO-000010866	002	JAMES C MAUSER ET AL	THOMAS H MORGAN	7/21/1982	7/21/1985	9/28/1982	1904203	CO	WELD	5N	66W	20
CO-000010866	003	MARY CHARLESWORTH ET AL	THOMAS H MORGAN	3/24/1983	3/24/1986	9/20/1982	1924094	CO	WELD	5N	66W	20
CO-000010866	004	LLOYD E GRAYBIEL AND LOREEN J GRAYBIEL	CACHE RESOURCES INC	3/29/1982	3/29/1987	8/13/1982	1900512	CO	WELD	5N	66W	20
CO-000010866	005	COLORADO NATIONAL BANK OF DENVER TTEE	CACHE RESOURCES INC. MORGAN ENERGY	4/14/1982	4/14/1987	4/22/1982	1889547	CO	WELD	5N	66W	20
CO-000010866	006	EUGENIA M WATERS AGENT AND O H DONKLE AND KATHRYNE R	A-I-F CORPORATION	4/15/1982	4/15/1985	10/21/1982	1907006	CO	WELD	5N	66W	20
CO-000010866	007	DONKLE	CACHE RESOURCES INC.	3/29/1982	3/29/1987	4/7/1982	1904206	CO	WELD	5N	66W	20
CO-000010866	8	ESTATE OF EDNA M BALCH	THOMAS H. MORGAN	4/14/1982	4/14/1984	9/20/1982	01904209	CO	WELD	5N	66W	20
CO-000010866	009	MILDRED ROWE, HEIR OF DR ALBERT ROWE	CACHE RESOURCES, INC.	7/30/1982	7/30/1985	9/20/1982	01904207	CO	WELD	5N	66W	20
CO-000010866	010	WELLS FARGO BANK	CACHE RESOURCES INC	9/13/1982	9/13/1985	9/20/1982	01904268	CO	WELD	5N	66W	20
CO-000010866	011	CHARLES A ROWE AND LUCY M ROWE	CACHE RESOURCES INC	4/2/1982	4/2/1987	8/13/1982	1890219	CO	WELD	5N	66W	20
CO-000010866	012	ALBERT ROWE JR AND MIGNON H ROWE	CACHE RESOURCES INC	4/2/1982	4/2/1987	4/22/1982	1889546	CO	WELD	5N	66W	20
CO-000010874		COX NORMAN G AND CHRISTINE E	SNYDER OIL CORPORATION	3/13/1991	3/13/1994	3/18/1991	02244212	CO	WELD	5N	65W	12
CO-000010335		UNION PACIFIC RAILROAD COMPANY	PAN AMERICAN PETROLEUM CORPORATION	10/16/1970	10/16/1975	10/26/1970	1556608	CO	WELD	3N	64W	9
CO-000010335		UNION PACIFIC RAILROAD COMPANY	PAN AMERICAN PETROLEUM CORPORATION	10/16/1970	10/16/1975	10/26/1970	1556608	CO	WELD	3N	64W	15

Lease Number	Suffix	Lessor	Original Lessee	Effective Date	Expiration Date	Recording Date	Reception #	State	County	Twsp	Range	Sect.
CO-000010337		UNION PACIFIC RAILROAD COMPANY	PAN AMERICAN PETROLEUM CORPORATION	11/24/1970	11/24/1975	12/21/1970	1559258	CO	WELD	3N	64W	33
CO-000010880		JAMES E NORRIS AKA JAS E NORRIS	HAL A MCVEY	1/28/1970	1/28/1975	3/11/1970	1543722	CO	WELD	2N	64W	6
CO-000010383		CHAMPLIN PETROLEUM COMPANY	AMOCO PRODUCTION COMPANY	3/8/1977	3/8/1982	4/13/1977	1716303	CO	WELD	3N	64W	27
CO-000010383		CHAMPLIN PETROLEUM COMPANY	AMOCO PRODUCTION COMPANY	3/8/1977	3/8/1982	4/13/1977	1716303	CO	WELD	3N	64W	21
CO-000010899		L F RANCH CO	MEL C BEDINGER	7/2/1964	7/2/1974	7/6/1964	1440221	CO	WELD	2N	63W	8
CO-000010436	001	TWO E RANCHES INC	T S PACE	2/16/1970	2/16/1975	3/31/1970	1544560	CO	WELD	3N	64W	8
CO-000010436	001	TWO E RANCHES INC	T S PACE	2/16/1970	2/16/1975	3/31/1970	1544560	CO	WELD	3N	64W	8
CO-000010436	001	TWO E RANCHES INC	T S PACE	2/16/1970	2/16/1975	3/31/1970	1544560	CO	WELD	3N	64W	26
CO-000010436	001	TWO E RANCHES INC	T S PACE	2/16/1970	2/16/1975	3/31/1970	1544560	CO	WELD	3N	64W	34
CO-000010436	002	ROTH BROTHERS INC	T S PACE	2/11/1970	2/11/1980	3/31/1970	1544561	CO	WELD	3N	64W	8
CO-000010436	003	ROSE HERMAN	T S PACE	2/11/1970	2/11/1980	5/21/1970	1547754	CO	WELD	3N	64W	8
CO-000010902		GUTTERSEN & COMPANY	ENERGY MINERALS CORPORATION	4/19/1990	4/19/1993	5/16/1990	02213889	CO	WELD	2N	64W	4
CO-000010905	1	FRED ERNEST BAUER BY KIM LAWRENCE CONS	NOVA RESOURCES INC	11/6/1989	11/6/1990		02197486	CO	WELD	4N	64W	32
CO-000010905	2	MARGARET ALICE SMITH	NOVA RESOURCES INC	11/9/1989	11/9/1990	11/15/1989	2197484	CO	WELD	4N	64W	32
CO-000010905	3	ESTHER I BRUNTZ	NOVA RESOURCES INC	11/6/1989	11/6/1990		2197488	CO	WELD	4N	64W	32
CO-000010905	4	BERTHA RUSCH	NOVA RESOURCES INC	11/6/1989	11/6/1990		2197487	CO	WELD	4N	64W	32
CO-000010905	5	HAROLD WALTER BAUER	NOVA RESOURCES INC	11/6/1989	11/6/1990	11/30/1989	2198825	CO	WELD	4N	64W	32
CO-000010905	6	NEIL D SCHWED	NOVA RESOURCES INC	11/9/1989	11/9/1990	12/4/1989	02199201	CO	WELD	4N	64W	32
CO-000010905	7	PLUSS TURKEY FARM	NOVA RESOURCES INC	1/9/1990	1/9/1991	2/21/1990	2205865	CO	WELD	4N	64W	32
CO-000010905	8	RICHARD S SHANNON TRUST BY CO-TRUSTEES	NOVA RESOURCES INC	2/1/1990	8/1/1990	2/21/1990	2205866	CO	WELD	4N	64W	32
CO-000010905	9	WALTER E SCHWED TRUST 1981	NOVA RESOURCES INC	11/6/1989	11/6/1990	11/30/1989	2198827	CO	WELD	4N	64W	32

Lease Number	Suffix	Lessor	Original Lessee	Effective Date	Expiration Date	Recording Date	Reception #	State	County	Twsp	Range	Sect.
CO-000010905	10	SUSAN MACKAY SMITH	NOVA RESOURCES INC	11/13/1989	11/13/1990	11/15/1989	2197485	CO	WELD	4N	64W	32
CO-000010905	11	JOSEPH G DYER	NOVA RESOURCES INC	11/6/1989	11/6/1990	11/30/1989	02198826	CO	WELD	4N	64W	32
CO-000010905	12	HAZEL MCKENNEY IRREV TST 4/24/1984	NOVA RESOURCES INC	11/6/1989	11/6/1990	11/15/1989	02197489	CO	WELD	4N	64W	32
CO-000010905	13	PLUSS TURKEY FARM	NOVA RESOURCES INC	1/9/1990	1/9/1991	2/21/1990	02205864	CO	WELD	4N	64W	32
CO-000010909		UNION PACIFIC RESOURCES COMPANY	FREEDOM ENERGY INC	8/4/1994	8/4/1995	2/10/1995	2426302	CO	WELD	4N	64W	19
CO-000010910		UNION PACIFIC RESOURCES COMPANY	FREEDOM ENERGY INC	12/5/1994	12/5/1995	8/29/1995	2453253	CO	WELD	4N	64W	19
CO-000010915		GUTTERSEN & COMPANY	BASELINE MINERALS	3/8/1993	3/8/1994	3/16/1993	02325330	CO	WELD	2N	64W	4
CO-000010916		KENNETH K HOWELL ET AL	BUDDY BAKER	11/6/1972	11/6/1974	2/22/1973	1607658	CO	WELD	4N	64W	32
CO-000010917		FARMERS RESERVOIR AND IRRIGATION	CO									
CO-000010917		CO	COORS ENERGY COMPANY	3/29/1986	3/29/1989	4/2/1986	2048625	CO	WELD	4N	64W	32
CO-000010918		BRAGG RONALD ET AL	ARLO RICHARDSON	7/15/1982	7/15/1985	7/19/1982	1897836	CO	WELD	5N	65W	21
CO-000010713		GEORGE F KERN AND COMPANY	BUDDY BAKER	10/31/1972	10/31/1977	12/11/1972	1603348	CO	WELD	3N	64W	2
CO-000010877		ST CO 70/7886-S	TERRA RESOURCES, INC.	4/6/1970	11/20/1973	4/12/1972	1587453	CO	WELD	3N	64W	28
CO-000010878		ST CO 70/7885-S	TERRA RESOURCES INC	4/6/1970	11/20/1973	2/13/1973	1607014	CO	WELD	3N	64W	22
CO-000010879		ST CO 93/1239-S	FREEDOM ENERGY, INC.	11/23/1993	11/23/1998	2/3/1994	2372260	CO	WELD	3N	64W	14
CO-000010899		L F RANCH CO	MEL C BEDINGER	7/2/1964	7/2/1974	7/6/1964	1440221	CO	WELD	3N	64W	13
CO-000012250	001	WILLIAM ALBION CARLSON	TRANSCONTINENT OIL COMPANY	9/1/1981	9/1/1986	10/14/1981	1871731	CO	WELD	5N	66W	34
CO-000012250	002	CORNELIA ELEANOR RAISLEY	TRANSCONTINENT OIL COMPANY	9/8/1981	9/8/1986	10/14/1981	1871732	CO	WELD	5N	66W	34
CO-000012250	002	CORNELIA ELEANOR RAISLEY	TRANSCONTINENT OIL COMPANY	9/8/1981	9/8/1986	10/14/1981	1871732	CO	WELD	5N	66W	34
CO-000012250	003	CECIL MILO MORRIS	TRANSCONTINENT OIL COMPANY	9/9/1981	9/9/1986	10/14/1981	1871733	CO	WELD	5N	66W	34
CO-000012250	003	CECIL MILO MORRIS	TRANSCONTINENT OIL COMPANY	9/9/1981	9/9/1986	10/14/1981	1871733	CO	WELD	5N	66W	34

Lease Number	Suffix	Lessor	Original Lessee	Effective Date	Expiration Date	Recording Date	Reception #	State	County	Twsp	Range	Sect.
CO-000012250	004	MILO JEANNETTE SHAFTO	TRANSCONTINENT OIL COMPANY	9/9/1981	9/9/1986	10/14/1981	1871734	CO	WELD	5N	66W	34
CO-000012250	004	MILO JEANNETTE SHAFTO	TRANSCONTINENT OIL COMPANY	9/9/1981	9/9/1986	10/14/1981	1871734	CO	WELD	5N	66W	34
CO-000012262		NORMA L GROSSAINT	RICHARD L LEWIS	10/7/1980	10/7/1985	10/20/1980	1839275	CO	WELD	5N	65W	21
CO-000012276		JOHN SITZMAN AND LENA SITZMAN	BASIN OIL COMPANY INC	10/12/1981	10/12/1984	11/6/1981	1873973	CO	WELD	5N	65W	34
CO-000012277	001	JOSEPH W BRANTNER & KATHERINE M BRANTNER	RODNEY P CALVIN	8/17/1976	8/17/1982	9/30/1976	1700084	CO	WELD	5N	65W	34
CO-000012277	001	JOSEPH W BRANTNER & KATHERINE M BRANTNER	RODNEY P CALVIN	8/17/1976	8/17/1982	9/30/1976	1700084	CO	WELD	5N	65W	34
CO-000012277	002	LYMAN C BACON AND ELSIE L BACON	RODNEY P CALVIN	8/17/1976	8/17/1982	9/30/1976	1700082	CO	WELD	5N	65W	34
CO-000012278	001	GARY SCHNEIDER	JRC OIL	11/15/1984	4/1/1985	7/18/1984	1974383	CO	WELD	5N	65W	21
CO-000012278	002	ETHEL O CLARK TR AND WINTON CLARK TR	JRC OIL	5/4/1984	5/31/1985	5/24/1984	1968100	CO	WELD	5N	65W	21
CO-000012279	001	HENRY C SANDUSKY AND LOIS M SANDUSKY	BASIN EXPLORATION INC	11/23/1981	11/22/1984	3/2/1982	1884518	CO	WELD	5N	65W	15
CO-000012279	002	JAMES E VETTING AND MICHELE I VETTING	BASIN EXPLORATION INC	11/6/1984	1/1/1985	4/4/1985	2004679	CO	WELD	5N	65W	15
CO-000012279	003	ALVIN J HERMAN AND BARBARA M HERMAN	BASIN EXPLORATION INC	10/12/1984	12/31/1984	10/19/1984	1985574	CO	WELD	5N	65W	15
CO-000012279	004	EDWARD J EISENMAN	BASIN EXPLORATION INC	10/12/1984	12/31/1984	11/21/1984	1989373	CO	WELD	5N	65W	15
CO-000012279	005	TAMARA A BARR	BASIN EXPLORATION INC	11/10/1981	11/9/1984	12/7/1981	1876387	CO	WELD	5N	65W	15
CO-000012279	006	WILLIS B KRAMER AND IMOGENE L KRAMER	BASIN EXPLORATION INC	11/28/1984	12/31/1984	12/7/1984	1991335	CO	WELD	5N	65W	15
CO-000012280		MARCUS R STEWART AND MILDRED S BLIGHT	BASIN EXPLORATION INCORPORATED	1/14/1982	1/14/1985	3/2/1982	01884515	CO	WELD	5N	65W	32

Lease Number	Suffix	Lessor	Original Lessee	Effective Date	Expiration Date	Recording Date	Reception #	State	County	Twsp	Range	Sect.
CO-000012281		VICTOR E AND IRENE J KRAUSS	BASIN EXPLORATION INCORPORATED	11/1/1984	1/1/1985	11/14/1984	1988517	CO	WELD	5N	65W	32
CO-000012282		ORAN & ELLEN L GORACKE	BASIN EXPLORATION INCORPORATED	11/1/1984	1/1/1985	11/13/1984	1988283	CO	WELD	5N	65W	32
CO-000012283		PATRICIA M SMALLWOOD	BASIN EXPLORATION INCORPORATED	11/1/1984	1/1/1985	11/14/1984	01988515	CO	WELD	5N	65W	32
CO-000012284		NANCY K KAISER	BASIN EXPLORATION INC	11/1/1984	1/1/1985	11/13/1984	01988235	CO	WELD	5N	65W	32
CO-000012285		ANGELINA GONZALES TRUST	BASIN EXPLORATION INC	11/4/1984	1/1/1985	11/14/1984	01988516	CO	WELD	5N	65W	32
CO-000012286		JOHN AND EDNA HEMPLE	BASIN EXPLORATION INC.	11/1/1984	1/1/1985	11/16/1984	1988773	CO	WELD	5N	65W	32
CO-000012287		JAMES P AND IDELLA M NOEL	BASIN EXPLORATION INC	11/1/1984	1/1/1985	11/21/1984	1989371	CO	WELD	5N	65W	32
CO-000012288		IVAN A AND RUTH G SPRENGER	BASIN EXPLORATION INC	11/1/1984	1/1/1985	11/7/1984	1987703	CO	WELD	5N	65W	32
CO-000012289		FRANCIS J SHERWIN III	BASIN EXPLORATION INC	11/1/1984	1/1/1985	11/16/1984	01988772	CO	WELD	5N	65W	32
CO-000012290		C LARRY AND JUDY STEVENS	BASIN EXPLORATION INC	11/1/1984	1/1/1985	11/8/1984	01987871	CO	WELD	5N	65W	32
CO-000012291		EARL E AND EILEEN WULLSCHLEGER	BASIN EXPLORATION INC.	11/1/1984	1/1/1985	11/21/1984	01989372	CO	WELD	5N	65W	32
CO-000012292		WILLIAM AND EDNA SHAFFER	BASIN EXPLORATION INC	11/1/1984	1/1/1985	11/21/1984	01989448	CO	WELD	5N	65W	32
CO-000012293		CHAMPLIN PETROLEUM COMPANY	BASIN EXPLORATION INC	12/12/1984	12/12/1985	7/24/1985	2018238	CO	WELD	5N	65W	32
CO-000012423	001	MARY DEER	WICHITA INDUSTRIES INC	4/13/1984	7/13/1986	5/15/1984	1966887	CO	WELD	6N	64W	33
CO-000012423	002	KATIE HOFFNER	WICHITA INDUSTRIES INC	4/11/1984	7/11/1986	5/15/1984	1966889	CO	WELD	6N	64W	33
CO-000012423	003	JACOB AND IRENE VIRGINIA HOFFNER	WICHITA INDUSTRIES INC	4/11/1984	7/11/1986	5/7/1984	1965824	CO	WELD	6N	64W	33
CO-000012423	004	RACHEL AND HALDNMUTH ECKHARDT	WICHITA INDUSTRIES INC	4/13/1984	7/13/1986	5/15/1984	1966886	CO	WELD	6N	64W	33
CO-000012423	005	CONRAD AND DOROTHY FAYE HOFFNER	WICHITA INDUSTRIES INC	4/13/1984	7/13/1986	5/7/1984	1965825	CO	WELD	6N	64W	33
CO-000012423	006	LEAH TOSCANI AND CHESTER TOSCANI	WICHITA INDUSTRIES INC	4/15/1984	7/15/1986	5/7/1984	1965826	CO	WELD	6N	64W	33
CO-000012423	007	MOLLIE WINTERS	WICHITA INDUSTRIES INC	4/16/1984	7/16/1986	5/15/1984	1966888	CO	WELD	6N	64W	33
CO-000012423	008	ESTATE OF ALEX A HOFFNER	WICHITA INDUSTRIES INC	5/9/1984	7/9/1986	6/14/1984	1970537	CO	WELD	6N	64W	33

Lease Number	Suffix	Lessor	Original Lessee	Effective Date	Expiration Date	Recording Date	Reception #	State	County	Twsp	Range	Sect.
CO-000012423	009	CHARLES L ACHZIGER JR	J MICHAEL MCGHEE	6/1/1981	6/1/1986	8/4/1981	1865244	CO	WELD	6N	64W	33
CO-000012423	010	VINCENT C AND ELISABETH J ERICKSON	SOVEREIGN OIL COMPANY	6/8/1982	6/8/1992	7/13/1982	1897229	CO	WELD	6N	64W	33
CO-000012424	001	PAUL JR AND JEAN A HOSHIKO ET AL	SUNSHINE VALLEY PETROLEUM CORPORATION	12/10/1985	6/10/1986	12/16/1985	2035996	CO	WELD	4N	64W	2
CO-000012424	002	WARNER O ROTHE AND HELEN ROTHE	SUNSHINE VALLEY PETROLEUM CORPORATION	6/30/1985	6/30/1986	7/2/1985	02015565	CO	WELD	4N	64W	2
CO-000012425		ARTHUR E AND SHARON J ALLES	SAGE OIL AND GAS LTD	5/30/1986	5/30/1987	6/3/1986	2055802	CO	WELD	5N	63W	31
CO-000012426		EUGENE L GUNTHER	SAGE OIL AND GAS LTD	5/30/1986	5/30/1987	6/3/1986	2055803	CO	WELD	5N	63W	31
CO-000012428		DONALD E & BEATRICE L HUNGENBERG H/W	SUNSHINE VALLEY PETROLEUM	10/20/1986	4/20/1987	10/23/1986	2074322	CO	WELD	6N	65W	33
CO-000012429		ALLEN A KAISER & SHARON KAISER	SUNSHINE VALLEY PETROLEUM	5/31/1985	8/31/1985	5/31/1985	2011739	CO	WELD	4N	64W	3
CO-000012430		LYNN H KOENIG & CONNIE L KOENIG	SUNSHINE VALLEY PETROLEUM	5/31/1985	8/31/1985	5/31/1985	2011740	CO	WELD	4N	64W	3
CO-000012431		BRANCH, LLOYD AND JEAN	SUNSHINE VALLEY PETROLEUM CORP	5/31/1985	8/31/1985	5/31/1985	2011741	CO	WELD	4N	64W	3
CO-000012432		THE FEDERAL LAND BANK OF WICHITA	SUNSHINE VALLEY PETROLEUM	6/12/1985	12/12/1985	6/18/1985	2013696	CO	WELD	4N	64W	3
CO-000012433		WELD COUNTY COLORADO COWAN CONCRETE PRODUCTS	NORDIC PETROLEUMS INC.	9/29/1982	9/29/1985	10/14/1982	1906406	CO	WELD	6N	65W	31
CO-000012434		INCORPORATED	NORDIC PETROLEUMS INCORPORATED	9/24/1982	9/24/1985	10/5/1982	1905606	CO	WELD	6N	65W	31
CO-000012435	001	G FLOYD & JUNE A ADAMS	NORDIC PETROLEUMS INC	10/11/1982	10/11/1985	10/13/1982	1906355	CO	WELD	6N	65W	31
CO-000012435	002	FOSTER ELMO B & FOSTER MARY E	NORDIC PETROLEUM INC	11/22/1982	11/22/1985	12/10/1982	1911157	CO	WELD	6N	65W	31

Lease Number	Suffix	Lessor	Original Lessee	Effective Date	Expiration Date	Recording Date	Reception #	State	County	Twsp	Range	Sect.
CO-000012435	003	JOSEPH W FOSTER	NORDIC PETROLEUMS INC	11/29/1982	11/29/1985	12/10/1982	1911156	CO	WELD	6N	65W	31
CO-000012435	004	RUTH L & JOSEPH M BRICHER	NORDIC PETROLEUMS INC	11/29/1982	11/29/1985	12/10/1982	1911155	CO	WELD	6N	65W	31
CO-000012435	005	ALMA V THOMAS	NORDIC PETROLEUMS INC	11/29/1982	11/29/1985	12/10/1982	1911152	CO	WELD	6N	65W	31
CO-000012435	006	GERTRUDE L & FRANCIS W DIPPEL	NORDIC PETROLEUMS INC	11/29/1982	11/29/1985	12/10/1982	1911153	CO	WELD	6N	65W	31
CO-000012435	007	EDNA E TEGELER	NORDIC PETROLEUMS INC	11/22/1982	11/22/1985	12/10/1982	1911154	CO	WELD	6N	65W	31
CO-000012435	008	MARGUERITE D HOPKINS & J GEORGE HOPKINS	NORDIC PETROLEUMS INC	11/29/1982	11/29/1985	12/20/1982	1911972	CO	WELD	6N	65W	31
CO-000012435	009	MARY M & RALPH A SAUTER	NORDIC PETROLEUMS INC	12/1/1982	12/1/1985	12/13/1982	1911335	CO	WELD	6N	65W	31
CO-000012435	010	ANNA MARIE WILCOX & KENNETH E WILCOX	NORDIC PETROLEUMS INC	12/1/1982	12/1/1985	12/20/1982	1911973	CO	WELD	6N	65W	31
CO-000012435	011	HELEN B EISENMAN AND JOSEPH O EISENMAN	NORDIC PETROLEUMS INC	11/30/1982	11/30/1985	1/6/1983	1913639	CO	WELD	6N	65W	31
CO-000012436	001	BUCKLEN EQUIPMENT COMPANY INC	NORDIC PETROLEUMS INC	10/29/1982	10/29/1985	11/1/1982	1907915	CO	WELD	6N	66W	36
CO-000012436	001	BUCKLEN EQUIPMENT COMPANY INC	NORDIC PETROLEUMS INC	10/29/1982	10/29/1985	11/1/1982	1907915	CO	WELD	6N	65W	31
CO-000012436	002	THE ELKHORN COMPANY	NORDIC PETROLEUMS INC	9/27/1982	9/27/1985	9/28/1982	1904957	CO	WELD	6N	65W	31
CO-000012436	003	RALPH A & BARBARA J COWAN	SUNSHINE VALLEY PETROLEUM	9/5/1985	9/5/1986	9/6/1985	2023880	CO	WELD	6N	65W	31
CO-000012436	004	RICHARD F & SUEAN MARIE BUCKLEN	SUNSHINE VALLEY PETROLEUM	9/5/1985	9/5/1986	9/6/1985	2023881	CO	WELD	6N	65W	31

Lease Number	Suffix	Lessor	Original Lessee	Effective Date	Expiration Date	Recording Date	Reception #	State	County	Twsp	Range	Sect.
CO-000012436	005	CORA ARAGON ET AL	SUNSHINE VALLEY PETROLEUM	9/12/1985	9/12/1986	9/17/1985	2025133	CO	WELD	6N	65W	31
CO-000012437		CYMANSKI-KOUNTZ DAIRY LTD	PETROGULF ENERGY COMPANY	11/12/1981	11/11/1986	11/23/1981	1875228	CO	WELD	5N	65W	35
CO-000012437		CYMANSKI-KOUNTZ DAIRY LTD	PETROGULF ENERGY COMPANY	11/12/1981	11/11/1986	11/23/1981	1875228	CO	WELD	5N	65W	35
CO-000012438		DOUGLAS LEE & MYRA JOAN HERBSTER	PETROGULF ENERGY COMPANY	1/21/1982	1/21/1987	2/22/1982	1883747	CO	WELD	5N	65W	35
CO-000012439	001	DARLENE CAMPBELL ET AL	SUNSHINE VALLEY PETROLEUM	10/14/1985	10/14/1987	1/9/1986	2038520	CO	WELD	5N	65W	35
CO-000012439	002	ARTHUR G & JUANITA J LARSON	ELWOOD OIL COMPANY	5/22/1985	5/22/1995	5/23/1985	2010910	CO	WELD	5N	65W	35
CO-000012439	003	ALICIA ANNE METZ	SUNSHINE VALLEY PETROLEUM	10/8/1985	10/8/1987	11/19/1985	2032746	CO	WELD	5N	65W	35
CO-000012439	004	DANIEL AND LORI LYNN SEELINGER	SUNSHINE VALLEY PETROLEUM	10/3/1985	10/3/1987	11/1/1985	2030780	CO	WELD	5N	65W	35
CO-000012439	005	BRIAN SEELINGER	SUNSHINE VALLEY PETROLEUM	10/3/1985	10/3/1987	10/25/1985	2029882	CO	WELD	5N	65W	35
CO-000012440		CARL C WALTER AND JANICE E WALTER	SUNSHINE VALLEY PETROLEUM	10/14/1985	10/14/1986	10/10/1985	2028176	CO	WELD	5N	65W	35
CO-000012441	001	COLORADO COMMODITIES TRADERS	ELWOOD OIL COMPANY	2/17/1985	2/17/1995	4/9/1985	2005171	CO	WELD	5N	65W	35
CO-000012441	002	HUGH AND HELEN FULTON	ELWOOD OIL COMPANY	1/15/1985	1/14/1986	1/18/1985	1995780	CO	WELD	5N	65W	35
CO-000012441	003	W J TREMBATH AND ROSE TREMBATH	ELWOOD OIL COMPANY	2/6/1985	2/5/1995	2/13/1985	1998651	CO	WELD	5N	65W	35
CO-000012441	004	CHUCK A AND CINDY L KINDVALL	ELWOOD OIL COMPANY	2/17/1985	2/16/1987	5/17/1985	2010020	CO	WELD	5N	65W	35
CO-000012442	001	ALICIA ANNE METZ	SUNSHINE VALLEY PETROLEUM	10/8/1985	10/8/1986	11/19/1985	2032745	CO	WELD	5N	65W	35
CO-000012442	002	BRIAN SEELINGER	SUNSHINE VALLEY PETROLEUM	10/3/1985	10/3/1986	10/25/1985	2029883	CO	WELD	5N	65W	35

Lease Number	Suffix	Lessor	Original Lessee	Effective Date	Expiration Date	Recording Date	Reception #	State	County	Twsp	Range	Sect.
CO-000012442	003	DANIEL AND LORI LYNN SEELINGER	SUNSHINE VALLEY PETROLEUM	10/3/1985	10/3/1986	11/1/1985	2030779	CO	WELD	5N	65W	35
CO-000012442	004	DARLENE CAMPBELL ET AL	SUNSHINE VALLEY PETROLEUM	10/14/1985	10/14/1986	12/11/1985	2035498	CO	WELD	5N	65W	35
CO-000012443		FRANCES E CHRISTENSEN	VESSELS OIL & GAS COMPANY	5/19/1980	5/19/1985	8/5/1980	1831918	CO	WELD	5N	63W	18
CO-000012443		FRANCES E CHRISTENSEN	VESSELS OIL & GAS COMPANY	5/19/1980	5/19/1985	8/5/1980	1831918	CO	WELD	5N	63W	19
CO-000012444	002	GAISER, PAUL W & BILLIE LOU	SUNSHINE VALLEY PETROLEUM CORP	4/17/1985	4/17/1986	4/19/1985	2006557	CO	WELD	5N	63W	19
CO-000012444	003	ODLE, JAMES LEE & ODLE, RUTH ANN	SUNSHINE VALLEY PETROLEUM CORP	3/13/1985	3/13/1986	3/18/1985	2002265	CO	WELD	5N	63W	19
CO-000012444	004	REEVES, MARY E.	SUNSHINE VALLEY PETROLEUM CORP	3/13/1985	3/13/1986	3/18/1985	2002264	CO	WELD	5N	63W	19
CO-000012445		CLEMONS, BUD	SUNSHINE VALLEY PETROLEUM CORP	1/27/1986	4/30/1986	2/5/1986	2041929	CO	WELD	5N	64W	3
CO-000012446		MOSSBERG, C EUGENE & SUSAN E	SUNSHINE VALLEY PETROLEUM CORP	4/14/1986	4/14/1987	4/30/1986	2051810	CO	WELD	5N	64W	3
CO-000012447		RUMSEY, ROSS J. & RUMSEY, VIRGINIA L.	WICHITA INDUSTRIES INC	11/6/1984	11/5/1986	12/27/1984	1993197	CO	WELD	5N	64W	3
CO-000012448		RICHARD SANCHEZ AND BARBARA J SANCHEZ	WICHITA INDUSTRIES INC	6/11/1984	6/11/1987	6/25/1984	1971727	CO	WELD	5N	64W	3
CO-000012449		WARDLAW, ROBERT H. & WARDLAW, WILMA M.	J MICHAEL MCGHEE	5/5/1981	5/5/1986	8/4/1981	1865245	CO	WELD	5N	64W	3
CO-000012450	001	GARY A AND HARRIETT J ANDERSON	PETROGULF ENERGY CO	3/27/1982	3/27/1987	5/27/1982	1892951	CO	WELD	6N	64W	19
CO-000012451		WEBER, RAYMOND C & M LOUISE	PETROGULF CORP.	4/1/1982	4/1/1986	5/17/1982	1891782	CO	WELD	6N	64W	19
CO-000012452		MOSSBERG, C. EUGENE & SUSAN E	SOVEREIGN OIL COMPANY	6/30/1982	6/30/1987	7/12/1982	1897068	CO	WELD	5N	64W	3

Lease Number	Suffix	Lessor	Original Lessee	Effective Date	Expiration Date	Recording Date	Reception #	State	County	Twsp	Range	Sect.
CO-000012453		BRISCOE, HELEN M.	SOVEREIGN OIL COMPANY	7/13/1982	7/13/1992	7/19/1982	1897877	CO	WELD	5N	64W	3
CO-000012454		MILLER, RODERICK R. & SONS	SOVEREIGN OIL COMPANY	7/1/1982	7/1/1987	7/22/1982	1898275	CO	WELD	5N	64W	3
CO-000012455	001	FRANK E DOKE	J MICHAEL MCGHEE	10/28/1981	10/27/1986	3/1/1982	1884308	CO	WELD	5N	64W	3
CO-000012455	002	CARROLL E FLACK AND LULA M FLACK	J MICHAEL MCGHEE	11/9/1981	11/9/1986	8/4/1981	1865211	CO	WELD	5N	64W	3
CO-000012455	003	WILLIAM F DOKE AND SYLVIA DOKE	J MICHAEL MCGHEE	10/28/1981	10/28/1986	10/2/1981	1870840	CO	WELD	5N	64W	3
CO-000012455	004	MARY CAROLYN & WILLIAM EDWARD ODELL	J MICHAEL MCGHEE	10/28/1981	10/27/1986	10/2/1981	1870841	CO	WELD	5N	64W	3
CO-000012455	005	PATRICIA ANN AND LARRY O WRIGHT	J MICHAEL MCGHEE	10/28/1981	10/28/1986	10/2/1981	1087876	CO	WELD	5N	64W	3
CO-000012456		JAMES G MILNE ET AL	NORDIC PETROLEUMS INC.	11/28/1983	11/28/1985	12/29/1983	1951358	CO	WELD	6N	66W	36
CO-000012457		DIENGDOH, ABSTAR R & JUDY R	NORDIC PETROLEUMS INC.	2/1/1983	2/1/1988	3/10/1983	1919874	CO	WELD	6N	66W	36
CO-000012458		SMITH, KIRK L & BRENDA K	NORDIC PETROLEUMS INC.	1/25/1983	1/25/1988	2/16/1983	1917723	CO	WELD	6N	66W	36
CO-000012459		SMITH, KIRK L AND BRENDA K	NORDIC PETROLEUMS INC.	1/25/1983	1/25/1988	2/2/1983	1916290	CO	WELD	6N	66W	36
CO-000012460		DEUBACH, EDWARD LEROY AND MARIANNE	NORDIC PETROLEUMS INC.	2/2/1983	2/2/1988	2/4/1983	1916642	CO	WELD	6N	66W	36
CO-000012461		HANSEN, JEFF	NORDIC PETROLEUMS INC.	2/14/1983	2/14/1988	3/1/1983	1918870	CO	WELD	6N	66W	36
CO-000012462		PULLIAM, ELLEN	NORDIC PETROLEUMS INC.	1/26/1983	1/26/1988	2/14/1983	1917472	CO	WELD	6N	66W	36
CO-000012463		SAALFELD, WALDEAN M AND RUTH P	NORDIC PETROLEUMS INC.	1/31/1983	1/31/1988	2/16/1983	1917722	CO	WELD	6N	66W	36

Lease Number	Suffix	Lessor	Original Lessee	Effective Date	Expiration Date	Recording Date	Reception #	State	County	Twsp	Range	Sect.
CO-000012464		HARMER, W NEIL AND DOROTHY H	NORDIC PETROLEUM INC.	2/25/1983	2/25/1988	3/1/1983	1918869	CO	WELD	6N	66W	36
CO-000012465		BROWN, GLADYS M ET AL	NORDIC PETROLEUMS INC.	1/26/1983	1/26/1988	3/1/1983	1918868	CO	WELD	6N	66W	36
CO-000012466		HELEN V PHILLIPS	NORDIC PETROLEUMS INC	1/26/1983	1/26/1988	2/2/1983	1916291	CO	WELD	6N	66W	36
CO-000012467		GIBSON, WILLIS A AND ELLA MAY	NORDIC PETROLEUMS INC.	2/17/1983	2/17/1988	3/8/1983	1919676	CO	WELD	6N	66W	36
CO-000012468		EMANUEL ROTH JR AND PAULINE ROTH	PETROGULF ENERGY COMPANY	6/8/1982	6/8/1986	8/16/1982	1900610	CO	WELD	6N	64W	30
CO-000012469		NELS ARTHUR & JEANNETTE SELMA FRANCEN	PETROGULF ENERGY CO	3/19/1982	3/19/1987	5/27/1982	1892950	CO	WELD	6N	64W	30
CO-000012470		CHAMPLIN PETROLEUM COMPANY	SUNSHINE VALLEY PETROLEUM CORPORATION	12/1/1985	12/1/1986	5/27/1986	2054928	CO	WELD	6N	64W	30
CO-000012471	001	C LEO FRENCH AND VIRGINIA HELEN FRENCH	COLORADO JETT PETROLEUM	3/28/1985	3/28/1988	1/9/1985	1994521	CO	WELD	6N	64W	33
CO-000012471	002	ALICE R BARDWELL	COLORADO JETT PETROLEUM	3/28/1985	3/28/1988	1/9/1985	1994522	CO	WELD	6N	64W	33
CO-000012471	003	KENT A AND PAMELA A BOEHNER	COLORADO JETT PETROLEUM	11/1/1984	11/1/1987	5/22/1985	2010669	CO	WELD	6N	64W	33
CO-000012473	001	ROBERT TIMOTHY DAVIS	RICHARD L LEWIS	12/8/1980	12/8/1985	6/2/1981	1859381	CO	WELD	5N	65W	1
CO-000012473	001	ROBERT TIMOTHY DAVIS	RICHARD L LEWIS	12/8/1980	12/8/1985	6/2/1981	1859381	CO	WELD	5N	65W	2
CO-000012473	001	ROBERT TIMOTHY DAVIS	RICHARD L LEWIS	12/8/1980	12/8/1985	6/2/1981	1859381	CO	WELD	5N	65W	11
CO-000012473	001	ROBERT TIMOTHY DAVIS	RICHARD L LEWIS	12/8/1980	12/8/1985	6/2/1981	1859381	CO	WELD	5N	65W	11
CO-000012473	002	ROBERT DAVIS TRUST FBO MELISSA LEE DAVIS	RICHARD L LEWIS	12/8/1980	12/8/1985	1/8/1981	1846391	CO	WELD	5N	65W	1
CO-000012473	002	ROBERT DAVIS TRUST FBO MELISSA LEE DAVIS	RICHARD L LEWIS	12/8/1980	12/8/1985	1/8/1981	1846391	CO	WELD	5N	65W	2

Lease Number	Suffix	Lessor	Original Lessee	Effective Date	Expiration Date	Recording Date	Reception #	State	County	Twsp	Range	Sect.
CO-000012473	002	ROBERT DAVIS TRUST FBO MELISSA LEE DAVIS	RICHARD L LEWIS	12/8/1980	12/8/1985	1/8/1981	1846391	CO	WELD	5N	65W	11
CO-000012473	002	ROBERT DAVIS TRUST FBO MELISSA LEE DAVIS	RICHARD L LEWIS	12/8/1980	12/8/1985	1/8/1981	1846391	CO	WELD	5N	65W	11
CO-000012473	003	ROBERT DAVIS TRUST FBO JODY DAVIS LEDUC	RICHARD L LEWIS	12/8/1980	12/8/1985	1/8/1981	1846390	CO	WELD	5N	65W	1
CO-000012473	003	ROBERT DAVIS TRUST FBO JODY DAVIS LEDUC	RICHARD L LEWIS	12/8/1980	12/8/1985	1/8/1981	1846390	CO	WELD	5N	65W	2
CO-000012473	003	ROBERT DAVIS TRUST FBO JODY DAVIS LEDUC	RICHARD L LEWIS	12/8/1980	12/8/1985	1/8/1981	1846390	CO	WELD	5N	65W	11
CO-000012473	003	ROBERT DAVIS TRUST FBO JODY DAVIS LEDUC	RICHARD L LEWIS	12/8/1980	12/8/1985	1/8/1981	1846390	CO	WELD	5N	65W	11
CO-000012473	004	FRANK STANLEY DAVIS	RICHARD L LEWIS	12/8/1980	12/8/1985	1/8/1981	1846389	CO	WELD	5N	65W	1
CO-000012473	004	FRANK STANLEY DAVIS	RICHARD L LEWIS	12/8/1980	12/8/1985	1/8/1981	1846389	CO	WELD	5N	65W	2
CO-000012473	004	FRANK STANLEY DAVIS	RICHARD L LEWIS	12/8/1980	12/8/1985	1/8/1981	1846389	CO	WELD	5N	65W	11
CO-000012473	004	FRANK STANLEY DAVIS	RICHARD L LEWIS	12/8/1980	12/8/1985	1/8/1981	1846389	CO	WELD	5N	65W	11
CO-000012473	004	FRANK STANLEY DAVIS	RICHARD L LEWIS	12/8/1980	12/8/1985	1/8/1981	1846389	CO	WELD	5N	65W	11
CO-000012473	005	RICHARD GEISERT AND FRANCIS GEISERT	PETROGULF ENERGY COMPANY	4/28/1982	7/28/1986	5/17/1982	1891778	CO	WELD	5N	65W	11
CO-000012473	006	SETH JONES JR AND LINDA K JONES	LOCKARD & ROBBINS INC	3/8/1985	3/8/1988	5/8/1985	2008902	CO	WELD	5N	65W	11
CO-000012474		MARY E GLENDENNING	SUNSHINE VALLEY PETROLEUM CORP	4/3/1986	4/3/1987	4/9/1986	2049365	CO	WELD	5N	65W	3
CO-000012475		EDWARD A AND LINDA GLENDENNING	X O EXPLORATION INC	1/26/1982	1/26/1987	3/17/1982	1885865	CO	WELD	5N	65W	3
CO-000012476		KENNETH E AND SANDRA E ANDERSEN	SUNSHINE VALLEY PETROLEUM CORP	4/14/1986	4/14/1987	7/15/1986	2060790	CO	WELD	5N	65W	3
CO-000012477		CONRAD J HERBST JR AKA C J HERBST JR	THOMAS R SCHEIRMAN	8/15/1984	2/15/1986	8/23/1984	01978757	CO	WELD	4N	64W	14

Lease Number	Suffix	Lessor	Original Lessee	Effective Date	Expiration Date	Recording Date	Reception #	State	County	Twsp	Range	Sect.
CO-000012478		TIMOTHY W THISSEN AND MARILYN B THISSEN	NORDIC PETROLEUMS INC SUNSHINE VALLEY	11/4/1982	11/4/1985	2/14/1983	1917469	CO	WELD	6N	66W	36
CO-000012479		RONALD M AND RUBY E RICHARDSON	PETROLEUM CORP	3/26/1986	3/26/1987	3/27/1986	2047912	CO	WELD	5N	64W	3
CO-000012480		WINIFRED MIDDLETON ET AL	THOMAS A RUTLEDGE	12/22/1982	12/22/1985	1/6/1983	1913593	CO	WELD	5N	65W	11
CO-000012482		ROGER C AND DONNA L KEATON	ARLO L RICHARDSON	10/4/1985	12/4/1986	10/4/1985	2027465	CO	WELD	5N	65W	26
CO-000012483	001	CLARENCE D EHRlich ET AL	ARLO L RICHARDSON	7/23/1984	1/23/1986	9/12/1984	1981383	CO	WELD	5N	65W	26
CO-000012483	002	JAMES E AND MICHELE I VETTING	ARLO L RICHARDSON	4/4/1984	10/4/1985	4/18/1984	01963587	CO	WELD	5N	65W	26
CO-000012484		WELD COUNTY SCHOOL DISTRICT RE-7	WICHITA INDUSTRIES INC CODY NORDELL	5/30/1984	5/30/1985	6/14/1984	1970538	CO	WELD	5N	64W	21
CO-000012485		ELEANOR E MOORHEAD	EXPLORATION INC	4/1/1982	4/1/1985	6/9/1982	1894074	CO	WELD	5N	64W	21
CO-000012486		THE GREAT WESTERN SUGAR COMPANY	SUNSHINE VALLEY PETROLEUM	2/5/1985	2/5/1987	8/30/1985	2023091	CO	WELD	5N	64W	21
CO-000012487		JAMES A HOFFNER AND GEORGIA M HOFFNER	CODY NORDELL EXPLORATION INC	5/13/1983	5/13/1988	6/7/1983	1929409	CO	WELD	5N	64W	21
CO-000012488		BERNARD AND JUDITH A MICHALIK	SUNSHINE VALLEY PETROLEUM	7/17/1985	7/17/1986	7/19/1985	2017717	CO	WELD	5N	64W	21
CO-000012489		DOYLE D AND SHIRLEY J PRESCOTT	SUNSHINE VALLEY PETROLEUM	7/17/1985	7/17/1986	7/19/1985	2017718	CO	WELD	5N	64W	21
CO-000012490		JOHN S & EUGENIA J GONZALES	SUNSHINE VALLEY PETROLEUM	7/22/1985	7/22/1986	7/22/1985	2017928	CO	WELD	5N	64W	21
CO-000012491		DAN E & NANCY E DAILEY	SUNSHINE VALLEY PETROLEUM	7/19/1985	7/19/1986	7/22/1985	2017926	CO	WELD	5N	64W	21
CO-000012492		HUGHES, MONA FAE & BARRY J	SUNSHINE VALLEY PETROLEUM CORP	7/17/1985	7/17/1986	7/19/1985	2017715	CO	WELD	5N	64W	21
CO-000012493		DONNA M & FRANK C REEDY	SUNSHINE VALLEY PETROLEUM	7/22/1985	7/22/1986	7/22/1985	2017927	CO	WELD	5N	64W	21

Lease Number	Suffix	Lessor	Original Lessee	Effective Date	Expiration Date	Recording Date	Reception #	State	County	Twsp	Range	Sect.
CO-000012494		GARY M & PATRICIA S BOLKEN	SUNSHINE VALLEY PETROLEUM	7/17/1985	7/17/1986	7/22/1985	2017927	CO	WELD	5N	64W	21
CO-000012495		MARVIN D & SONDRAS WAKEMAN	SUNSHINE VALLEY PETROLEUM	7/16/1985	7/16/1986	7/19/1985	2017714	CO	WELD	5N	64W	21
CO-000012496		CLIFFORD R & BETH I REDMON	SUNSHINE VALLEY PETROLEUM	7/19/1985	7/19/1986	7/22/1985	2017925	CO	WELD	5N	64W	21
CO-000012497		DAVID J & JOANN GIFFORD H/W	CODY NORDELL EXPLORATION INC	5/16/1983	5/16/1988	5/31/1983	1928673	CO	WELD	5N	64W	21
CO-000012498		THOMAS G & SUSAN J TROUDT H/W	SUNSHINE VALLEY PETROLEUM	7/22/1985	7/22/1986	7/24/1985	2018342	CO	WELD	5N	64W	21
CO-000012499		BRUNTZ, JAMES E.	SUNSHINE VALLEY PETROLEUM CORP	7/26/1985	7/26/1986	7/29/1985	2018847	CO	WELD	5N	64W	21
CO-000012500		JAMES K & DONNA L ANDERSON	CODY NORDELL EXPLORATION INCORPORATED	5/24/1983	5/24/1988	6/7/1983	1929408	CO	WELD	5N	64W	21
CO-000012501		RONALD & ROSINA L GREEN H/W	SUNSHINE VALLEY PETROLEUM	7/23/1985	7/23/1986	7/24/1985	2018343	CO	WELD	5N	64W	21
CO-000012502		DENNIE A & CYNTHIA R FOWLER	SUNSHINE VALLEY PETROLEUM	7/25/1985	7/25/1986	7/25/1985	2018550	CO	WELD	5N	64W	21
CO-000012503		FREDERICO H & MARIA D CANTU	CODY NORDELL EXPLORATION INC	5/18/1983	5/18/1988	5/31/1983	1928674	CO	WELD	5N	64W	21
CO-000012504		WEICKUM, KENDALL R & THERESA R	SUNSHINE VALLEY PETROLEUM CORP	8/12/1985	8/12/1986	8/30/1985	2023034	CO	WELD	5N	64W	21
CO-000012505		DENNIS D & SHARLENE A LOOSE H/W	SUNSHINE VALLEY PETROLEUM CORPORATION	7/17/1985	7/17/1986	7/19/1985	2017719	CO	WELD	5N	64W	21
CO-000012506		EDNA J SWANK	SUNSHINE VALLEY PETROLEUM CORPORATION	7/25/1985	7/25/1986	7/25/1985	2018548	CO	WELD	5N	64W	21

Lease Number	Suffix	Lessor	Original Lessee	Effective Date	Expiration Date	Recording Date	Reception #	State	County	Twsp	Range	Sect.
CO-000012507		ROBERT C & MARILYN D KELLERHUIS	SUNSHINE VALLEY PETROLEUM CORPORATION	7/25/1985	7/25/1986	7/25/1985	2018547	CO	WELD	5N	64W	21
CO-000012508		JOHN A & RENA A EDMINSTER	SUNSHINE VALLEY PETROLEUM CORPORATION	7/24/1985	7/24/1986	7/25/1985	2018549	CO	WELD	5N	64W	21
CO-000012509		GAVINA A MARTINEZ ET AK	SUNSHINE VALLEY PETROLEUM	7/29/1985	7/29/1986	8/30/1985	2023035	CO	WELD	5N	64W	21
CO-000012511	001	DOROTHY LOUISE HYATT	SUNSHINE VALLEY PETROLEUM CORP	7/30/1986	7/30/1987	9/3/1986	2068645	CO	WELD	5N	65W	29
CO-000012511	002	MARTIN L FREI EL AL	SUNSHINE VALLEY PETROLEUM CORP	7/30/1986	7/30/1987	8/29/1986	2067156	CO	WELD	5N	65W	29
CO-000012511	003	GLADYS AME MORTHORST	SUNSHINE VALLEY PETROLEUM CORP	7/30/1986	7/30/1987	9/6/1985	2067794	CO	WELD	5N	65W	29
CO-000012512	001	JAKE T AND NAOMI FRITZLER	PETROGULF ENERGY COMPANY	3/18/1982	3/18/1987	3/22/1982	1886176	CO	WELD	6N	64W	19
CO-000012512	002	GEORGE L & MABEL I BUNTING	PETROGULF ENERGY COMPANY	3/26/1982	3/26/1987	5/17/1982	1891775	CO	WELD	6N	64W	19
CO-000012512	003	LARRY G & VICKIE L LEY	PETROGULF ENERGY COMPANY	10/14/1982	4/14/1986	11/12/1982	1908652	CO	WELD	6N	64W	19
CO-000012513		UNION PACIFIC RESOURCES	SUNSHINE VALLEY PETROLEUM	6/22/1987	6/22/1988	7/22/1987	2107928	CO	WELD	5N	66W	19
CO-000012515		UNION PACIFIC RESOURCES COMPANY	SUNSHINE VALLEY PETROLEUM CORP	6/22/1987	6/22/1988	7/22/1987	2107916	CO	WELD	5N	66W	31
CO-000012516		UNION PACIFIC RESOURCES COMPANY	SUNSHINE VALLEY PETROLEUM CORP	6/22/1987	6/22/1988	7/22/1987	2107920	CO	WELD	5N	66W	31
CO-000012517	001	LYLE D NELSON AND JOYCE E NELSON	BRISTOL PRODUCTION INC	9/11/1985	1/2/1986	9/25/1985	2026047	CO	WELD	6N	65W	22

Lease Number	Suffix	Lessor	Original Lessee	Effective Date	Expiration Date	Recording Date	Reception #	State	County	Twsp	Range	Sect.
CO-000012517	002	JAMES R KOEHLER	BRISTOL PRODUCTION INC	9/11/1985	1/2/1986	9/25/1985	2026045	CO	WELD	6N	65W	22
CO-000012517	003	CONRAD KOEHLER ESTATE	BRISTOL PRODUCTION INC	9/11/1985	1/2/1986	9/25/1985	2026046	CO	WELD	6N	65W	22
CO-000012518	001	THEADOR BLEHM	BROOKS EXPLORATION INC	7/26/1981	7/26/1984	8/5/1981	1865432	CO	WELD	5N	66W	6
CO-000012518	002	REGINA MINERALS RESOURCES INC	FRIZZELL OIL COMPANY	8/31/1984	8/31/1989	11/5/1984	1987607	CO	WELD	5N	66W	6
CO-000012518	003	BETTY G MCFERREN	FRIZZELL OIL COMPANY	8/31/1984	8/31/1989	11/5/1984	1987608	CO	WELD	5N	66W	6
CO-000012519		MARIAN M PEPPLER AND HAROLD PEPPLER EST	SUNSHINE VALLEY PETROLEUM CORPORATION	11/8/1985	1/31/1986	12/13/1985	2035773	CO	WELD	5N	66W	35
CO-000012520		ELLIS H LUTHER AND LOIS J LUTHER	ARLO L RICHARDSON	9/2/1983	9/2/1988	9/29/1983	1942031	CO	WELD	5N	66W	35
CO-000012521		LLOYD W RUMSEY AND EDNA RUMSEY	H & C COLTON COMPANY	12/21/1983	12/21/1986	4/6/1983	1922656	CO	WELD	5N	66W	35
CO-000012522	001	DOROTHY P FAGERBERG	TRANSCONTINENT OIL COMPANY	9/2/1981	9/2/1986	9/18/1981	1869490	CO	WELD	6N	66W	14
CO-000012522	002	CLARENCE V ANDERSON AND ELIZABETH E ANDE	PETROMAX ENERGY CORPORATION	6/19/1984	6/19/1986	9/7/1984	1980798	CO	WELD	6N	66W	14
CO-000012522	003	A WESLEY BARNABY AND LOIS A BARNABY	ELWOOD OIL COMPANY	9/20/1984	9/20/1985	1/8/1985	1994396	CO	WELD	6N	66W	14
CO-000012522	004	STEVE D ROYER AND KAREN DIANNE ROYER	ELWOOD OIL COMPANY	2/19/1985	2/19/1987	3/18/1985	2002225	CO	WELD	6N	66W	14
CO-000012522	005	DONALD L CARMICHAEL & MICHELE M CARMICHA	ELWOOD OIL COMPANY	2/19/1985	2/19/1987	6/5/1985	2000733	CO	WELD	6N	66W	14
CO-000012522	006	RALPH D CLARKSON AND JANE W CLARKSON	PETROMAX ENERGY CORPORATION	8/29/1984	8/29/1985	10/22/1984	1985814	CO	WELD	6N	66W	14
CO-000012522	007	DONALD E BARTELL ET AL	ELWOOD OIL COMPANY	9/20/1984	9/20/1985	1/8/1985	1994390	CO	WELD	6N	66W	14

Lease Number	Suffix	Lessor	Original Lessee	Effective Date	Expiration Date	Recording Date	Reception #	State	County	Twsp	Range	Sect.
CO-000012522	008	MONTE C FAULK AND JAQUELINE G FAULK	ELWOOD OIL COMPANY	9/20/1984	9/20/1985	1/8/1985	1994395	CO	WELD	6N	66W	14
CO-000012522	009	KEVIN LEE ANDERSON AND MARY LINDA ANDERS	ELWOOD OIL COMPANY	6/1/1985	6/1/1995	8/7/1985	2019968	CO	WELD	6N	66W	14
CO-000012522	010	DONALD E GUNTHER AND JOYCE ELAINE GUNTHER	ELWOOD OIL COMPANY	9/20/1984	9/20/1985	1/8/1985	1994397	CO	WELD	6N	66W	14
CO-000012522	011	GEORGE W HOECHER AND BEATRICE HOECHER	ELWOOD OIL COMPANY	5/8/1985	5/8/1995	6/11/1985	2013049	CO	WELD	6N	66W	14
CO-000012522	012	MILES M KOTUC AND MARIE MOTUC	ELWOOD OIL COMPANY	2/19/1985	2/19/1987	6/4/1985	2012165	CO	WELD	6N	66W	14
CO-000012522	013	SHARON A PICKRELL	PETROMAX ENERGY CORPORATION	8/29/1984	8/29/1985	10/22/1984	1985813	CO	WELD	6N	66W	14
CO-000012522	014	DON V AND JUANITA R RICE	ELWOOD OIL COMPANY	10/26/1984	10/26/1985	1/8/1985	1994394	CO	WELD	6N	66W	14
CO-000012522	015	WILLIAM H SCOTT AND LINDA C SCOTT	ELWOOD OIL COMPANY	6/10/1985	6/10/1995	6/11/1985	2012953	CO	WELD	6N	66W	14
CO-000012522	016	ALBERT L SWANSON AND JOYANN SWANSON	PETROMAX ENERGY CORPORATION	8/28/1984	8/28/1985	10/22/1984	1985815	CO	WELD	6N	66W	14
CO-000012522	017	JAMES P WRIGHT JR AND RITA K WRIGHT	ELWOOD OIL COMPANY	2/19/1985	2/19/1987	3/14/1985	2001970	CO	WELD	6N	66W	14
CO-000012523	001	GERALD LEE AND JANET MARIE ROTH	PETROGULF ENERGY COMPANY	6/8/1982	6/8/1986	7/27/1982	1898715	CO	WELD	6N	64W	19
CO-000012523	001	GERALD LEE AND JANET MARIE ROTH	PETROGULF ENERGY COMPANY	6/8/1982	6/8/1986	7/27/1982	1898715	CO	WELD	6N	64W	30
CO-000012523	002	HELEN STOLTE	SUNSHINE VALLEY PETROLEUM	9/17/1985	6/8/1986	9/27/1985	2026321	CO	WELD	6N	64W	30
CO-000012523	003	ELLA M DENTON	SUNSHINE VALLEY PETROLEUM	9/17/1985	6/8/1986	9/27/1985	2026320	CO	WELD	6N	64W	30
CO-000012523	004	STOLTE, WILBER J. & STOLTE, HELEN	SUNSHINE VALLEY PETROLEUM CORP	9/17/1985	6/8/1986	9/27/1985	2026322	CO	WELD	6N	64W	30

Lease Number	Suffix	Lessor	Original Lessee	Effective Date	Expiration Date	Recording Date	Reception #	State	County	Twsp	Range	Sect.
CO-000012524		TERRY L ROTHE & MARILYN ROTHE	MATADOR EXPLORATION INC	2/7/1986	6/7/1986	2/11/1986	02042520	CO	WELD	4N	63W	6
CO-000012525		WALLACE H ROTHE AND RUTH ROTHE	MATADOR EXPLORATION INC	11/24/1984	5/24/1986	12/4/1984	1990791	CO	WELD	5N	64W	24
CO-000012526	001	STOWE L WITWER	MATADOR EXPLORATION INC	12/31/1984	5/31/1985	1/7/1985	1994265	CO	WELD	5N	64W	24
CO-000012526	002	SOUTH PLATTE FARMS	MATADOR EXPLORATION INC	1/4/1985	1/4/1986	1/9/1985	1994594	CO	WELD	5N	64W	24
CO-000012526	003	JAMES LEE ODLE AND RUTH ANN ODLE DANIEL H SITZMAN AND ELIZABETH SITZMAN	PETROLEUM CORP SOVEREIGN OIL COMPANY SUNSHINE VALLEY	1/22/1985	1/22/1986	1/31/1985	1997112	CO	WELD	5N	64W	24
CO-000012529	001	KENNETH D HOFFNER	PETROLEUM	5/14/1985	5/14/1986	5/15/1985	2009793	CO	WELD	6N	64W	28
CO-000012529	002	HERBERT J HOFFNER AND PARTICIA HOFFNER	SUNSHINE VALLEY PETROLEUM	5/14/1985	5/14/1986	8/15/1985	2009795	CO	WELD	6N	64W	28
CO-000012529	003	JAMES A HOFFNER	SUNSHINE VALLEY PETROLEUM	5/14/1985	5/14/1986	5/15/1985	2009792	CO	WELD	6N	64W	28
CO-000012529	004	GREELEY NATIONAL BANK TRUSTEE ET AL	PETROGULF ENERGY COMPANY	10/25/1982	4/25/1986	11/3/1982	1908051	CO	WELD	6N	64W	28
CO-000012529	005	ROBERT L HOFFNER AND BETTY HOFFNER	SUNSHINE VALLEY PETROLEUM	5/14/1985	5/14/1986	5/15/1985	2009794	CO	WELD	6N	64W	28
CO-000012529	006	HARRIETT H LEHR AND ROBERT LEHR	SUNSHINE VALLEY PETROLEUM	5/14/1985	5/14/1986	5/15/1985	2009796	CO	WELD	6N	64W	28
CO-000012529	007	DONALD E & MILDRED HOFFNER	SUNSHINE VALLEY PETROLEUM	5/14/1985	5/14/1986	5/23/1985	2010904	CO	WELD	6N	64W	28
CO-000012530		CHAMPLIN PETROLEUM COMPANY	SUNSHINE VALLEY PETROLEUM CORPORATION	11/1/1985	11/1/1986	8/22/1986	2066115	CO	WELD	6N	64W	28

Lease Number	Suffix	Lessor	Original Lessee	Effective Date	Expiration Date	Recording Date	Reception #	State	County	Twsp	Range	Sect.
CO-000012531		WEBSTER LAND AND CATTLE COMPANY	PETROGULF ENERGY COMPANY	10/25/1982	10/25/1985	11/1/1982	1907831	CO	WELD	6N	64W	32
CO-000012531		WEBSTER LAND AND CATTLE COMPANY	PETROGULF ENERGY COMPANY	10/25/1982	10/25/1985	11/1/1982	1907831	CO	WELD	6N	64W	33
CO-000012532		STRONG, CURTIS	NORDIC PETROLEUM INC.	10/8/1982	10/8/1985	10/15/1982	1906579	CO	WELD	6N	65W	31
CO-000012534		LONDELL A AND CAROLYN M BUNTING	BASIN EXPLORATION INC.	10/1/1983	3/1/1984	11/1/1983	1945463	CO	WELD	5N	65W	27
CO-000012843	001	WILLIAM A WHITE AND MARY WHITE H/W	BASIN EXPLORATION INC.	5/4/1994	5/4/1997	5/25/1994	02390235	CO	WELD	5N	67W	26
CO-000012843	002	STEPHEN L SAUER AND DEBORAH A SAUER H/W	BASIN EXPLORATION INC.	5/4/1994	5/4/1997	5/10/1995	2437754	CO	WELD	5N	67W	26
CO-000012864	001	DORIS BOHLENDER	BUDDY BAKER	3/5/1980	3/5/1985	5/9/1980	1824444	CO	WELD	4N	64W	30
CO-000012864	002	GLEN LAVERN JOHNSON	BARRETT ENERGY COMPANY	7/19/1984	7/19/1985	5/9/1980	1824444	CO	WELD	4N	64W	30
CO-000012864	003	ANNA L ANDERSON	ENERGY OIL COMPANY	9/14/1984	9/14/1985	5/9/1980	1824444	CO	WELD	4N	64W	30
CO-000012864	004	HELEN W BOHLENDER	ENERGY OIL INCORPORATED	12/18/1981	12/18/1984	5/9/1980	1824444	CO	WELD	4N	64W	30
CO-000012867	001	JAMES A & JUDITH M MINOR	AEON ENERGY COMPANY	12/17/1981	12/17/1986	1/26/1982	1881106	CO	WELD	4N	64W	20
CO-000012867	002	VIRGINIA PLACK	AEON ENERGY COMPANY	1/6/1982	1/6/1987	3/19/1982	1886027	CO	WELD	4N	64W	20
CO-000012867	003	PEARL E & CLAUDE BRUMLEY	AEON ENERGY COMPANY	1/6/1982	1/6/1987	2/9/1982	1882496	CO	WELD	4N	64W	20
CO-000012867	004	ETHEL A ROBINSON	AEON ENERGY COMPANY	1/6/1982	1/6/1987	3/4/1982	1884664	CO	WELD	4N	64W	20
CO-000012867	005	FRIEDA LONHART	AEON ENERGY COMPANY	1/6/1982	1/6/1987	3/4/1982	1884663	CO	WELD	4N	64W	20
CO-000012867	006	LEROY A & LOIS N LONHART	AEON ENERGY COMPANY	1/6/1982	1/6/1987	3/4/1982	1884665	CO	WELD	4N	64W	20
CO-000012891		COVAL T & DIANE M WILKINSON	AEON ENERGY COMPANY	3/4/1982	3/4/1985	3/29/1982	1887014	CO	WELD	5N	65W	35
CO-000012892		GEORGE & MARJORIE A WALKER	AEON ENERGY COMPANY	3/8/1982	3/8/1987	3/29/1982	1887011	CO	WELD	5N	65W	35
CO-000012893		ROBERT C SMITH	AEON ENERGY COMPANY	3/16/1982	3/16/1987	4/6/1982	1887867	CO	WELD	5N	65W	35
CO-000012894		THEODORE F & CYNTHIA M FRYZEK	AEON ENERGY COMPANY	3/30/1982	3/30/1987	4/19/1982	1889036	CO	WELD	5N	65W	35

Lease Number	Suffix	Lessor	Original Lessee	Effective Date	Expiration Date	Recording Date	Reception #	State	County	Twsp	Range	Sect.
CO-000012895	001	JOHN C G AND WILLIAM A CARLSON	AEON ENERGY COMPANY	3/5/1981	3/4/1986	4/15/1981	1855146	CO	WELD	5N	67W	12
CO-000012895	002	WALTER A SWINK	AEON ENERGY COMPANY	3/5/1981	3/5/1986	4/15/1981	1855134	CO	WELD	5N	67W	12
CO-000012895	003	JOHN S CARLSON ETAL	AEON ENERGY COMPANY	3/5/1981	3/5/1986	6/11/1981	1860228	CO	WELD	5N	67W	12
CO-000012896	001	EDWARD M BORESEN	AEON ENERGY COMPANY	2/26/1981	2/26/1984	4/27/1981	1856048	CO	WELD	5N	67W	12
CO-000012896	002	ALEX J & LAVONNE A ROGAKIS	AEON ENERGY COMPANY	2/26/1981	2/26/1984	7/13/1981	1863209	CO	WELD	5N	67W	12
CO-000012897	001	IRENE M SAUTER	AEON ENERGY COMPANY	6/16/1980	6/16/1983	7/22/1980	1830759	CO	WELD	5N	67W	26
CO-000012897	002	BLEHM LAND & CATTLE COMPANY	TED E AMSBAUGH	6/10/1980	6/10/1983	8/6/1980	1832196	CO	WELD	5N	67W	26
CO-000012897	003	MARVIN D & JULIE ALLERHEILIGEN	AEON ENERGY COMPANY	8/16/1980	8/16/1985	8/29/1980	1834457	CO	WELD	5N	67W	26
CO-000012897	004	DONALD K & BEVERLY LITTRELL	AEON ENERGY COMPANY	1/25/1982	1/25/1985	2/19/1982	1883485	CO	WELD	5N	67W	26
CO-000012898	001	GUS AND MINNIE VETTER	TED E AMSBAUGH	6/16/1980	6/16/1983	7/22/1980	1830769	CO	WELD	5N	67W	26
CO-000012898	001	GUS AND MINNIE VETTER	TED E AMSBAUGH	6/16/1980	6/16/1983	7/22/1980	1830769	CO	WELD	5N	67W	35
CO-000012898	002	BLEHM LAND AND CATTLE COMPANY	TED E AMSBAUGH	6/10/1980	6/10/1983	8/6/1980	1832194	CO	WELD	5N	67W	26
CO-000012898	003	ANTHONY SAUTER TRUST	TED E AMSBAUGH	6/16/1980	6/16/1983	7/29/1980	1831449	CO	WELD	5N	67W	26
CO-000012898	003	ANTHONY SAUTER TRUST	TED E AMSBAUGH	6/16/1980	6/16/1983	7/29/1980	1831449	CO	WELD	5N	67W	35
CO-000012899		FRANK & CLARA VETTER	TED E AMSBAUGH	6/16/1980	6/16/1983	7/22/1980	1830761	CO	WELD	5N	67W	35
CO-000012900		CHARLES K VETTER	BARRETT ENERGY COMPANY	1/28/1983	1/28/1985	2/3/1983	1916505	CO	WELD	5N	67W	35
CO-000012901	001	TAYLOR J LEAMING	AEON ENERGY COMPANY	1/25/1982	1/25/1987	3/29/1982	1887007	CO	WELD	5N	65W	26
CO-000012901	001	TAYLOR J LEAMING	AEON ENERGY COMPANY	1/25/1982	1/25/1987	3/29/1982	1887007	CO	WELD	5N	65W	26
CO-000012901	002	HUGH J LEAMING	AEON ENERGY COMPANY	2/5/1982	2/5/1987	3/29/1982	1887006	CO	WELD	5N	65W	26
CO-000012901	002	HUGH J LEAMING	AEON ENERGY COMPANY	2/5/1982	2/5/1987	3/29/1982	1887006	CO	WELD	5N	65W	26
CO-000012901	003	THOMAS W LEAMING	AEON ENERGY COMPANY	2/5/1982	2/5/1987	3/29/1982	1887008	CO	WELD	5N	65W	26
CO-000012901	003	THOMAS W LEAMING	AEON ENERGY COMPANY	2/5/1982	2/5/1987	3/29/1982	1887008	CO	WELD	5N	65W	26
CO-000012901	004	VERN DOTSON	AEON ENERGY COMPANY	11/13/1981	11/13/1986	12/23/1981	1877920	CO	WELD	5N	65W	26
CO-000012901	004	VERN DOTSON	AEON ENERGY COMPANY	11/13/1981	11/13/1986	12/23/1981	1877920	CO	WELD	5N	65W	26

Lease Number	Suffix	Lessor	Original Lessee	Effective Date	Expiration Date	Recording Date	Reception #	State	County	Twsp	Range	Sect.
CO-000012901	005	FRANCIS J & JENNIE C FIOBKOSKI	AEON ENERGY COMPANY	1/30/1982	1/30/1987	3/29/1982	1887009	CO	WELD	5N	65W	26
CO-000012901	006	CHARLES & VELDA RAE HOECHER	AEON ENERGY COMPANY	2/15/1982	2/15/1985	3/29/1982	1887010	CO	WELD	5N	65W	26
CO-000012901	006	CHARLES & VELDA RAE HOECHER	AEON ENERGY COMPANY	2/15/1982	2/15/1985	3/29/1982	1887010	CO	WELD	5N	65W	35
CO-000012902		LOWER LATHAM RESERVOIR COMPANY	BARRETT ENERGY COMPANY	9/14/1984	9/14/1985	10/24/1984	1986081	CO	WELD	5N	65W	26
CO-000012903		UNION PACIFIC RESOURCES	BARRETT ENERGY COMPANY	7/1/1984	6/30/1985	10/27/1987	2118968	CO	WELD	5N	65W	26
CO-000012904		CHAMPLIN PETROLEUM COMPANY	BARRETT ENERGY COMPANY	8/1/1985	8/1/1986	6/4/1986	2055952	CO	WELD	5N	65W	26
CO-000012905	001	JERRY S & DEBRA S JETT	AEON ENERGY COMPANY	3/3/1983	3/3/1988	5/3/1983	1925511	CO	WELD	5N	65W	26
CO-000012905	002	JOHN W AND MILDRED R ROTH	AEON ENERGY COMPANY	3/2/1983	3/2/1988	5/3/1983	1925513	CO	WELD	5N	65W	26
CO-000012911		WELD COUNTY COLORADO	BAKER OIL CORPORATION	7/29/1981	7/29/1984	8/5/1981	1865507	CO	WELD	5N	66W	28
CO-000012912		ALBERT J IGO TRUST	AEON ENERGY CO	4/1/1981	4/1/1986	6/29/1981	1861872	CO	WELD	5N	66W	28
CO-000013251		ST CO 97/5196-S	HS RESOURCES, INC.	11/20/1997	11/20/2003	8/9/2002	2977033	CO	WELD	4N	63W	16
CO-000013263		JOHN H CUYKENDALL ET UX	T S PACE	2/6/1970	2/6/1980	3/6/1970	1543443	CO	WELD	2N	64W	1
CO-000013263		JOHN H CUYKENDALL ET UX	T S PACE	2/6/1970	2/6/1980	3/6/1970	1543443	CO	WELD	2N	63W	6
CO-000013263		JOHN H CUYKENDALL ET UX	T S PACE	2/6/1970	2/6/1980	3/6/1970	1543443	CO	WELD	2N	63W	7
CO-000010899		L F RANCH CO	MEL C BEDINGER	7/2/1964	7/2/1974	7/6/1964	1440221	CO	WELD	3N	64W	24
CO-000013263		JOHN H CUYKENDALL ET UX	T S PACE	2/6/1970	2/6/1980	3/6/1970	1543443	CO	WELD	2N	64W	12
CO-000013282	1	JAKE B BRETHAUER	T S PACE	2/9/1970	2/9/1975	3/19/1970	1544043	CO	WELD	4N	64W	11
CO-000013282	2	J STEWART & MARY HELEN STANDLEY	T S PACE	4/1/1970	4/1/1975	5/15/1970	1547354	CO	WELD	4N	64W	11
CO-000013282	3	GUY T CARLETON	AMOCO PRODUCTION COMPANY	4/1/1974	4/1/1979	5/8/1974	1636162	CO	WELD	4N	64W	11
CO-000013285	001	LAWRENCE O LAUCK AND F VIVIAN LAUCK H/W	T S PACE	2/7/1970	2/7/1980	3/31/1970	1544574	CO	WELD	2N	63W	19
CO-000013285	001	LAWRENCE O LAUCK AND F VIVIAN LAUCK H/W	T S PACE	2/7/1970	2/7/1980	3/31/1970	1544574	CO	WELD	2N	63W	20

Lease Number	Suffix	Lessor	Original Lessee	Effective Date	Expiration Date	Recording Date	Reception #	State	County	Twsp	Range	Sect.
CO-000013285	001	LAWRENCE O LAUCK AND F VIVIAN										
		LAUCK H/W	T S PACE	2/7/1970	2/7/1980	3/31/1970	1544574	CO	WELD	2N	63W	30
CO-000013312		HARVEY H DUELL ET AL	RAYMOND CHORNEY	8/15/1968	8/15/1973	9/19/1968	1521323	CO	WELD	4N	63W	8
CO-000013362		UNION PACIFIC RAILROAD COMPANY	PAN AMERICAN PETROLEUM CORPORATION	1/8/1971	1/8/1976	2/8/1971	1561890	CO	WELD	2N	64W	15
CO-000013362		UNION PACIFIC RAILROAD COMPANY	PAN AMERICAN PETROLEUM CORPORATION	1/8/1971	1/8/1976	2/8/1971	1561890	CO	WELD	2N	64W	21
CO-000013362		UNION PACIFIC RAILROAD COMPANY	PAN AMERICAN PETROLEUM CORPORATION	1/8/1971	1/8/1976	2/8/1971	1561890	CO	WELD	2N	64W	19
CO-000013362		UNION PACIFIC RAILROAD COMPANY	PAN AMERICAN PETROLEUM CORPORATION	1/8/1971	1/8/1976	2/8/1971	1561890	CO	WELD	2N	64W	9
CO-000013371		CHAMPLIN PETROLEUM COMPANY	AMOCO PRODUCTION COMPANY	10/3/1975	10/3/1980	1/5/1976	1678130	CO	WELD	2N	64W	27
CO-000013430		ADA HARKIS	W F BUSH	3/26/1971	3/26/1976	5/3/1971	1566808	CO	WELD	2N	64W	18
CO-000013431	001	RICHARD E & CHARLOTTE LOUISE HARKIS	W F BUSH	3/26/1971	3/26/1976	5/3/1971	1566811	CO	WELD	2N	64W	18
CO-000013431	002	R W SMITH	AMOCO PRODUCTION COMPANY	5/12/1971	5/12/1976	6/7/1971	1569242	CO	WELD	2N	64W	18
CO-000013432		LYLE V COOKSEY ET AL	W F BUSH	6/8/1971	6/8/1974	7/19/1971	1571736	CO	WELD	2N	64W	18
CO-000013437	001	CHARLES R MILLIKEN ET AL	W F BUSH	6/14/1971	6/14/1974	7/16/1971	1571743	CO	WELD	2N	64W	18
CO-000013437	003	V K CARLSON ET AL	W F BUSH	6/14/1971	6/14/1974	8/5/1971	1572802	CO	WELD	2N	64W	18
CO-000013437	004	LAURA K POUND	W F BUSH	7/13/1971	7/13/1974	9/21/1971	1575566	CO	WELD	2N	64W	18
CO-000013437	006	C A BRESNAHAN ET AL	AMOCO PRODUCTION COMPANY	7/13/1973	7/13/1974	8/7/1973	1618809	CO	WELD	2N	64W	18

Lease Number	Suffix	Lessor	Original Lessee	Effective Date	Expiration Date	Recording Date	Reception #	State	County	Twsp	Range	Sect.
CO-000013437	007	LORETTA K SHEA & CATHERINE G ANDERSON	AMOCO PRODUCTION COMPANY	8/6/1973	8/6/1975	8/20/1973	1619704	CO	WELD	2N	64W	18
CO-000013478		PAUL GALLEGOS ET AL	ELK EXPLORATION INC	12/26/1985	12/26/1986	1/9/1986	02038602	CO	WELD	5N	65W	31
CO-000013479	2	CHARLES W AND KAY L SYLVESTER	AEON ENERGY CO	9/28/1981	9/28/1984	12/1/1981	1876281	CO	WELD	5N	65W	31
CO-000013488		ROBERT R MOODY AND JESSIE MOODY	PATRICK D O'BRIEN	6/10/1982	6/10/1985	3/28/1984	1960878	CO	WELD	5N	65W	31
CO-000013501		FRED STENZEL AND BILLIE STENZEL	AEON ENERGY CO	3/31/1982	3/31/1985	5/13/1982	1891416	CO	WELD	5N	65W	31
CO-000013555		SHERWOOD DONALD LANGLEY	ELK EXPLORATION INC	12/23/1985	12/23/1986	1/9/1986	2038601	CO	WELD	5N	65W	31
CO-000013612	004	KIRK BRYAN HARKIS	KERR-MCGEE ROCKY MOUNTAIN CORPORATION	6/20/2002	6/20/2005	6/28/2002	2965396	CO	WELD	2N	64W	8
CO-000013612	005	LAZY SK LIMITED PARTNERSHIP LLLP	KERR-MCGEE ROCKY MOUNTAIN CORPORATION	6/20/2002	6/20/2005	6/28/2002	2965398	CO	WELD	2N	64W	8
CO-000013612	006	CHARLOTTE LOUISE HARKIS	KERR-MCGEE ROCKY MOUNTAIN CORPORATION	6/20/2002	6/20/2005	6/28/2002	2965392	CO	WELD	2N	64W	8
CO-000013612	007	ESTATE OF RICHARD ELWOOD HARKIS	KERR-MCGEE ROCKY MOUNTAIN CORPORATION	6/20/2002	6/20/2005	6/28/2002	2965395	CO	WELD	2N	64W	8
CO-000013612	008	CAROL A FLEXER	KERR-MCGEE ROCKY MOUNTAIN CORPORATION	6/1/2002	6/1/2007	9/6/2002	2985370	CO	WELD	2N	64W	8
CO-000013612	008	CAROL A FLEXER	KERR-MCGEE ROCKY MOUNTAIN CORPORATION	6/1/2002	6/1/2007	9/6/2002	2985370	CO	WELD	2N	64W	4

Lease Number	Suffix	Lessor	Original Lessee	Effective Date	Expiration Date	Recording Date	Reception #	State	County	Twsp	Range	Sect.
CO-000013612	009	EILEEN MAYER	KERR-MCGEE ROCKY MOUNTAIN CORPORATION	6/1/2002	6/1/2007	9/6/2002	2985371	CO	WELD	2N	64W	8
CO-000013612	009	EILEEN MAYER	KERR-MCGEE ROCKY MOUNTAIN CORPORATION	6/1/2002	6/1/2007	9/6/2002	2985371	CO	WELD	2N	64W	4
CO-000013612	010	DOLORES SIMONS	KERR-MCGEE ROCKY MOUNTAIN CORPORATION	6/1/2002	6/1/2007	9/6/2002	2985367	CO	WELD	2N	64W	8
CO-000013612	010	DOLORES SIMONS	KERR-MCGEE ROCKY MOUNTAIN CORPORATION	6/1/2002	6/1/2007	9/6/2002	2985367	CO	WELD	2N	64W	4
CO-000013612	011	VIRGINIA M LUTTRELL	KERR-MCGEE ROCKY MOUNTAIN CORPORATION	6/1/2002	6/1/2007	9/6/2002	2985372	CO	WELD	2N	64W	8
CO-000013612	011	VIRGINIA M LUTTRELL	KERR-MCGEE ROCKY MOUNTAIN CORPORATION	6/1/2002	6/1/2007	9/6/2002	2985372	CO	WELD	2N	64W	4
CO-000013612	012	WINIFRED M STOUT	KERR-MCGEE ROCKY MOUNTAIN CORPORATION	6/1/2002	6/1/2007	9/6/2002	2985369	CO	WELD	2N	64W	8
CO-000013612	012	WINIFRED M STOUT	KERR-MCGEE ROCKY MOUNTAIN CORPORATION	6/1/2002	6/1/2007	9/6/2002	2985369	CO	WELD	2N	64W	4
CO-000013612	013	MARY KATHRYN PRIDEAUX	KERR-MCGEE ROCKY MOUNTAIN CORPORATION	6/4/2002	6/4/2007	9/6/2002	2985377	CO	WELD	2N	64W	4

Lease Number	Suffix	Lessor	Original Lessee	Effective Date	Expiration Date	Recording Date	Reception #	State	County	Twsp	Range	Sect.
CO-000013612	014	WILLIAM MANCINI TRUST (AS AMENDED)	KERR MCGEE ROCKY MOUNTAIN CORPORATION	6/7/2002	6/7/2007	9/6/2002	2985375	CO	WELD	2N	64W	4
CO-000013612	015	DANIEL J MANCINI	KERR-MCGEE ROCKY MOUNTAIN CORPORATION	6/7/2002	6/7/2007	9/6/2002	2985374	CO	WELD	2N	64W	4
CO-000013612	016	LAWRENCE J MANCINI	KERR-MCGEE ROCKY MOUNTAIN CORPORATION	6/7/2002	6/7/2007	9/6/2002	2985376	CO	WELD	2N	64W	8
CO-000013612	016	LAWRENCE J MANCINI	KERR-MCGEE ROCKY MOUNTAIN CORPORATION	6/7/2002	6/7/2007	9/6/2002	2985376	CO	WELD	2N	64W	4
CO-000013612	017	JAMES F KEIL ETAL	KERR-MCGEE ROCKY MOUNTAIN CORPORATION	6/11/2002	6/11/2007	9/6/2002	2985368	CO	WELD	2N	64W	8
CO-000013612	017	JAMES F KEIL ETAL	KERR-MCGEE ROCKY MOUNTAIN CORPORATION	6/11/2002	6/11/2007	9/6/2002	2985368	CO	WELD	2N	64W	4
CO-000013612	018	PAUL M LUTTRELL	KERR-MCGEE ROCKY MOUNTAIN CORPORATION	6/14/2002	6/14/2007	9/6/2002	2985378	CO	WELD	2N	64W	8
CO-000013612	018	PAUL M LUTTRELL	KERR-MCGEE ROCKY MOUNTAIN CORPORATION	6/14/2002	6/14/2007	9/6/2002	2985378	CO	WELD	2N	64W	4
CO-000013612	019	BRIAN R ZAISS	KERR-MCGEE ROCKY MOUNTAIN CORPORATION	8/25/2002	8/25/2007	9/10/2002	2986498	CO	WELD	2N	64W	8

Lease Number	Suffix	Lessor	Original Lessee	Effective Date	Expiration Date	Recording Date	Reception #	State	County	Twsp	Range	Sect.
CO-000013612	019	BRIAN R ZAISS	KERR-MCGEE ROCKY MOUNTAIN CORPORATION	8/25/2002	8/25/2007	9/10/2002	2986498	CO	WELD	2N	64W	4
CO-000013612	020	STEVEN E KEIL	KERR-MCGEE ROCKY MOUNTAIN CORPORATION	10/23/2002	10/23/2007	11/14/2002	3005143	CO	WELD	2N	64W	8
CO-000013612	020	STEVEN E KEIL	KERR-MCGEE ROCKY MOUNTAIN CORPORATION	10/23/2002	10/23/2007	11/14/2002	3005143	CO	WELD	2N	64W	4
CO-000013668		JOHN E ALLES AND MARTHA ALLES	ENERGY OIL INC	8/28/1981	8/28/1984	9/11/1981	1868814	CO	WELD	5N	65W	33
CO-000013719		WELD COUNTY, COLORADO	AMOCO PRODUCTION COMPANY	4/27/1977	4/27/1979	5/4/1977	1718197	CO	WELD	2N	64W	26
CO-000013719		WELD COUNTY, COLORADO	AMOCO PRODUCTION COMPANY	4/27/1977	4/27/1979	5/4/1977	1718197	CO	WELD	2N	64W	28
CO-000013727		CHAMPLIN PETROLEUM COMPANY	AMOCO PRODUCTION COMPANY	8/2/1977	8/2/1982	8/19/1977	1727554	CO	WELD	2N	63W	5
CO-000013728		CHAMPLIN PETROLEUM COMPANY	AMOCO PRODUCTION COMPANY	6/27/1977	6/27/1982	8/17/1977	1727638	CO	WELD	5N	63W	13
CO-000013730		CHAMPLIN PETROLEUM COMAPNY	AMOCO PRODUCTION COMPANY	11/8/1977	11/8/1982	12/29/1977	1739976	CO	WELD	4N	63W	9
CO-000013730		CHAMPLIN PETROLEUM COMAPNY	AMOCO PRODUCTION COMPANY	11/8/1977	11/8/1982	12/29/1977	1739976	CO	WELD	5N	63W	29
CO-000013730		CHAMPLIN PETROLEUM COMAPNY	AMOCO PRODUCTION COMPANY	11/8/1977	11/8/1982	12/29/1977	1739976	CO	WELD	4N	63W	7
CO-000013797		A L HARRINGTON TTE ET AL	RICHARD L LEWIS	10/6/1980	10/6/1985	10/20/1980	1839272	CO	WELD	5N	65W	15
CO-000013798	001	PEARL E WEGHER	RICHARD L LEWIS	9/30/1980	9/30/1985	10/20/1980	1839273	CO	WELD	5N	65W	25
CO-000013798	001	PEARL E WEGHER	RICHARD L LEWIS	9/30/1980	9/30/1985	10/20/1980	1839273	CO	WELD	5N	65W	25
CO-000013798	002	DELMER L GROSSAINT ET UX	RICHARD L LEWIS	9/24/1980	9/24/1985	10/20/1980	1839274	CO	WELD	5N	65W	25

Lease Number	Suffix	Lessor	Original Lessee	Effective Date	Expiration Date	Recording Date	Reception #	State	County	Twsp	Range	Sect.
CO-000013798	002	DELMER L GROSSAINT ET UX	RICHARD L LEWIS	9/24/1980	9/24/1985	10/20/1980	1839274	CO	WELD	5N	65W	25
CO-000013798	003	MELVIN L HAMILTON AND MARLENE L HAMILTON	RICHARD L LEWIS	10/13/1980	10/13/1985	10/27/1980	1839837	CO	WELD	5N	65W	25
CO-000013798	003	MELVIN L HAMILTON AND MARLENE L HAMILTON	RICHARD L LEWIS	10/13/1980	10/13/1985	10/27/1980	1839837	CO	WELD	5N	65W	25
CO-000013798	004	ANDREWS AND COMPANY A PARTNERSHIP	RICHARD L LEWIS	10/13/1980	10/13/1985	11/24/1980	1842365	CO	WELD	5N	65W	25
CO-000013798	004	ANDREWS AND COMPANY A PARTNERSHIP	RICHARD L LEWIS	10/13/1980	10/13/1985	11/24/1980	1842365	CO	WELD	5N	65W	25
CO-000013806		RAYMOND STROMBERGER ET UX	RICHARD L LEWIS	10/1/1980	10/1/1985	10/30/1980	1840189	CO	WELD	5N	65W	23
CO-000013812		BURLINGTON NORTHERN INC	AMOCO PRODUCTION COMPANY	10/27/1980	10/27/1985	12/5/1980	1843532	CO	WELD	2N	64W	27
CO-000013832		STATE DEPT OF HIGHWAYS P 03-022-00	AMOCO PRODUCTION COMPANY	9/25/1981	9/25/1991	9/23/1982	1904547	CO	WELD	5N	65W	15
CO-000013861		GRACE F ROTH	LOCKARD & ROBBINS INC.	3/4/1985	3/4/1990	3/18/1985	2002192	CO	WELD	5N	65W	11
CO-000013865		HENRY HILLMANN AND HERTA D HILLMANN	LOCKARD & ROBBINS, INC.	3/4/1985	3/4/1990	4/4/1985	2004682	CO	WELD	5N	65W	11
CO-000013899		SAM HOLZMEISTER & ZELA HOLZMEISTER	ENERGY OIL INC	4/5/1982	4/5/1985	1/5/1983	1913499	CO	WELD	5N	65W	28
CO-000013940		THE GREELEY AND LOVELAND IRRIGATION CO	BELL WETHER EXPLORATION COMPANY	10/6/1983	10/6/1988	11/22/1983	1947887	CO	WELD	5N	66W	20
CO-000013945		WATSON FAMILY LLLP & KIRK FAMILY TRUST	KERR-MCGEE ROCKY MOUNTAIN CORPORATION	9/16/2005	9/16/2007	11/1/2005	3336507	CO	WELD	5N	66W	24
CO-000013946		WATSON FAMILY LLLP & KIRK FAMILY TRUST	KERR-MCGEE ROCKY MOUNTAIN CORPORATION	9/16/2005	9/16/2007	11/1/2005	3336506	CO	WELD	5N	66W	24

Lease Number	Suffix	Lessor	Original Lessee	Effective Date	Expiration Date	Recording Date	Reception #	State	County	Twsp	Range	Sect.
CO-000013952		FRONTIER ACADEMY FACILITIES CORPORATION	KERR-MCGEE ROCKY MOUNTAIN CORPORATION	9/15/2005	9/15/2008	10/12/2005	3330778	CO	WELD	5N	66W	24
CO-000013953		VERN JOHNSON	CODY NORDELL INC AND WILLIAM RUH	8/31/1981	8/31/1986	9/3/1981	1868226	CO	WELD	4N	64W	9
CO-000013959	001	THE FIRST PRESBYTERIAN CHURCH OF BOULDER	MEANY LAND & EXPLORATION INC	10/20/2005	10/20/2008	11/10/2005	3339190	CO	WELD	5N	66W	24
CO-000013966		LARRY CEY CURTIS AND JAN DALE CURTIS	KERR-MCGEE ROCKY MOUNTAIN LLC	4/9/2006	4/9/2011	3/1/2006	3366585	CO	WELD	5N	66W	25
CO-000013967		DENNIS G AND RUTH J BRANSCUM	KERR-MCGEE ROCKY MOUNTAIN CORPORATION	2/1/2006	2/1/2009	4/27/2006	3382975	CO	WELD	5N	66W	24
CO-000013975	001	CLARENCE R AND WYNONA MAE ARNOLD	PAN AMERICAN PETROLEUM CORPORATION	11/23/1970	11/23/1975	2/8/1971	1561887	CO	WELD	2N	64W	13
CO-000013975	001	CLARENCE R AND WYNONA MAE ARNOLD	PAN AMERICAN PETROLEUM CORPORATION	11/23/1970	11/23/1975	2/8/1971	1561887	CO	WELD	2N	63W	19
CO-000013975	001	CLARENCE R AND WYNONA MAE ARNOLD	PAN AMERICAN PETROLEUM CORPORATION	11/23/1970	11/23/1975	2/8/1971	1561887	CO	WELD	2N	64W	24
CO-000013975	002	LOTTIE M WARREN IND AND TRUSTEE	PAN AMERICAN PETROLEUM CORPORATION	11/23/1970	11/23/1975	12/29/1970	1559641	CO	WELD	2N	64W	13
CO-000013975	002	LOTTIE M WARREN IND AND TRUSTEE	PAN AMERICAN PETROLEUM CORPORATION	11/23/1970	11/23/1975	12/29/1970	1559641	CO	WELD	2N	63W	19

Lease Number	Suffix	Lessor	Original Lessee	Effective Date	Expiration Date	Recording Date	Reception #	State	County	Twsp	Range	Sect.
CO-000013975	002	LOTTIE M WARREN IND AND TRUSTEE	PAN AMERICAN PETROLEUM CORPORATION	11/23/1970	11/23/1975	12/29/1970	1559641	CO	WELD	2N	64W	24
CO-000013975	003	EDITH E WOLFE	PAN AMERICAN PETROLEUM CORPORATION	11/23/1970	11/23/1975	12/29/1970	1559643	CO	WELD	2N	64W	13
CO-000013975	003	EDITH E WOLFE	PAN AMERICAN PETROLEUM CORPORATION	11/23/1970	11/23/1975	12/29/1970	1559643	CO	WELD	2N	63W	19
CO-000013975	003	EDITH E WOLFE	PAN AMERICAN PETROLEUM CORPORATION	11/23/1970	11/23/1975	12/29/1970	1559643	CO	WELD	2N	64W	24
CO-000013975	004	HOWARD H ARNOLD	PAN AMERICAN PETROLEUM CORPORATION	11/23/1970	11/23/1975	12/29/1970	1559644	CO	WELD	2N	64W	13
CO-000013975	004	HOWARD H ARNOLD	PAN AMERICAN PETROLEUM CORPORATION	11/23/1970	11/23/1975	12/29/1970	1559644	CO	WELD	2N	63W	19
CO-000013975	004	HOWARD H ARNOLD	PAN AMERICAN PETROLEUM CORPORATION	11/23/1970	11/23/1975	12/29/1970	1559644	CO	WELD	2N	64W	24
CO-000013975	005	EDNA M GREEN	PAN AMERICAN PETROLEUM CORPORATION	11/23/1970	11/23/1975	12/29/1970	1559645	CO	WELD	2N	64W	13
CO-000013975	005	EDNA M GREEN	PAN AMERICAN PETROLEUM CORPORATION	11/23/1970	11/23/1975	12/29/1970	1559645	CO	WELD	2N	63W	19

Lease Number	Suffix	Lessor	Original Lessee	Effective Date	Expiration Date	Recording Date	Reception #	State	County	Twsp	Range	Sect.
CO-000013975	005	EDNA M GREEN	PAN AMERICAN PETROLEUM CORPORATION	11/23/1970	11/23/1975	12/29/1970	1559645	CO	WELD	2N	64W	24
CO-000013975	006	IDA REICHERT ET AL	PAN AMERICAN PETROLEUM CORPORATION	11/23/1970	11/23/1975	1/27/1971	1561198	CO	WELD	2N	64W	13
CO-000013975	006	IDA REICHERT ET AL	PAN AMERICAN PETROLEUM CORPORATION	11/23/1970	11/23/1975	1/27/1971	1561198	CO	WELD	2N	63W	19
CO-000013975	006	IDA REICHERT ET AL	PAN AMERICAN PETROLEUM CORPORATION	11/23/1970	11/23/1975	1/27/1971	1561198	CO	WELD	2N	64W	24
CO-000013975	007	ELEANOR L ARNOLD	PAN AMERICAN PETROLEUM CORPORATION	11/23/1970	11/23/1975	12/29/1970	1559642	CO	WELD	2N	64W	13
CO-000013975	007	ELEANOR L ARNOLD	PAN AMERICAN PETROLEUM CORPORATION	11/23/1970	11/23/1975	12/29/1970	1559642	CO	WELD	2N	63W	19
CO-000013975	007	ELEANOR L ARNOLD	PAN AMERICAN PETROLEUM CORPORATION	11/23/1970	11/23/1975	12/29/1970	1559642	CO	WELD	2N	64W	24
CO-000013975	008	BLANCHE T KOENEKE	PAN AMERICAN PETROLEUM CORPORATION	11/23/1970	11/23/1975	12/29/1970	1559646	CO	WELD	2N	64W	13
CO-000013975	008	BLANCHE T KOENEKE	PAN AMERICAN PETROLEUM CORPORATION	11/23/1970	11/23/1975	12/29/1970	1559646	CO	WELD	2N	63W	19

Lease Number	Suffix	Lessor	Original Lessee	Effective Date	Expiration Date	Recording Date	Reception #	State	County	Twsp	Range	Sect.
CO-000013975	008	BLANCHE T KOENEKE	PAN AMERICAN PETROLEUM CORPORATION	11/23/1970	11/23/1975	12/29/1970	1559646	CO	WELD	2N	64W	24
CO-000013975	009	RICHARD R ARNOLD	PAN AMERICAN PETROLEUM CORPORATION	11/23/1970	11/23/1975	1/27/1971	1561199	CO	WELD	2N	64W	13
CO-000013975	009	RICHARD R ARNOLD	PAN AMERICAN PETROLEUM CORPORATION	11/23/1970	11/23/1975	1/27/1971	1561199	CO	WELD	2N	63W	19
CO-000013975	009	RICHARD R ARNOLD	PAN AMERICAN PETROLEUM CORPORATION	11/23/1970	11/23/1975	1/27/1971	1561199	CO	WELD	2N	64W	24
CO-000014009		L E G A GENERAL PARTNERSHIP	HS & ASSOCIATES	7/17/1985	7/17/1986	4/9/1986	02049376	CO	WELD	5N	66W	24
CO-000014018		UNION PACIFIC RESOURCES COMPANY	EXPLORATION INC	5/15/1998	5/15/2001	5/22/1998	2614712	CO	WELD	2N	64W	19
CO-000014120		ARTHUR A GALLEGOS	ELK EXPLORATION INC	8/10/1984	12/20/1999	11/9/1989	02197038	CO	WELD	5N	65W	30
CO-000015507		COLORADO DEPARTMENT OF TRANSPORTATION	KERR-MCGEE ONSHORE OIL & ONSHORE LP	11/27/2006	1/1/2099	12/8/2006	3464247	CO	WELD	5N	66W	24
CO-000015549		NANCY T GREEN	KERR-MCGEE ROCKY MOUNTAIN CORP.	1/30/2007	1/30/2012	3/16/2007	3462482	CO	WELD	5N	66W	25
CO-000015556		COLORADO DEPARTMENT OF TRANSPORTATION	KERR-MCGEE OIL & GAS ONSHORE LP	8/30/2007	8/30/2012	10/24/2007	3513212	CO	WELD	5N	67W	12
CO-000015691		SHAROL A KUTCHER	KERR-MCGEE ROCKY MOUNTAIN CORP	5/11/2006	5/11/2011	7/6/2006	3401264	CO	WELD	5N	66W	25
CO-000015692		PAUL D SIERRA & CAROLINE SIERRA	KERR-MCGEE ROCKY MOUNTAIN CORP	5/11/2006	5/11/2011	7/6/2006	3401265	CO	WELD	5N	66W	25
CO-000015693		MICKEY M JACKSON	KERR-MCGEE ROCKY MOUNTAIN CORP	6/6/2006	6/6/2011	7/6/2006	3401266	CO	WELD	5N	66W	25
CO-000015707		SERGIO HERNANDEZ	LAND ENERGY INC	10/29/2008	10/29/2013	3/4/2009	3608757	CO	WELD	5N	66W	25

Lease Number	Suffix	Lessor	Original Lessee	Effective Date	Expiration Date	Recording Date	Reception #	State	County	Twsp	Range	Sect.
CO-000015708		SENEBO J DERRERA ET AL	LAND ENERGY INC	8/12/2008	8/12/2013	10/16/2008	3584508	CO	WELD	5N	66W	25
CO-000015723		BRUCE L BINDER AND DIANNE L BINDER	EXTERRA RESOURCES LLC	2/16/2010	2/16/2015	5/10/2010	3692243	CO	WELD	6N	64W	19
CO-000015724	001	ELAINE C MINOR	EXTERRA RESOURCES LLC	3/29/2010	3/29/2015	5/10/2010	3692244	CO	WELD	6N	64W	19
CO-000015724	002	MONTE C MINOR	EXTERRA RESOURCES LLC	3/27/2010	3/27/2015	5/10/2010	3692245	CO	WELD	6N	64W	19
CO-000015727		JACKIE L BENHAM TRUST 10/11/2007	EXTERRA RESOURCES LLC	2/18/2010	2/18/2013	5/10/2010	3692246	CO	WELD	6N	64W	19
CO-000015728	001	KATHRYN M HOLDREN	EXTERRA RESOURCES LLC	1/8/2010	1/8/2015	5/10/2010	3692241	CO	WELD	6N	64W	19
CO-000015728	002	STEVEN D HOLDREN	EXTERRA RESOURCES LLC	1/8/2010	1/8/2015	5/10/2010	3692242	CO	WELD	6N	64W	19
CO-000015732		MICHAEL J ELIJAH AND MURIEL ELIJAH	ONSHORE LP KERR-MCGEE OIL & GAS	2/22/2010	2/22/2014	3/19/2010	3682200	CO	WELD	6N	64W	18
CO-000015733		RICHARD L FOOSE & WILMA J FOOSE	ONSHORE LP KERR-MCGEE OIL & GAS	2/12/2010	2/12/2014	3/19/2010	3682198	CO	WELD	6N	64W	18
CO-000015734		KEVIN V & VICKY L MURRAY	ONSHORE LP KERR-MCGEE OIL & GAS	2/12/2010	2/12/2014	3/19/2010	3682197	CO	WELD	6N	64W	18
CO-000015738	001	EUGENE L ABBOTT JR	ONSHORE LP KERR-MCGEE OIL & GAS	3/2/2010	3/2/2014	3/19/2010	3682199	CO	WELD	6N	64W	18
CO-000015738	002	MICHAEL S & LORI M JONES	ONSHORE LP KERR-MCGEE OIL & GAS	2/12/2010	2/12/2014	3/19/2010	3682201	CO	WELD	6N	64W	18
CO-000015738	003	VIRGINIA LEE MANTLE	ONSHORE LP KERR-MCGEE OIL & GAS	3/22/2010	3/22/2014	4/22/2010	3688527	CO	WELD	6N	64W	18
CO-000015747		REX A & EUGENIE C LAWSON H/W	ONSHORE LP KERR-MCGEE OIL AND GAS	3/22/2010	3/22/2014	4/22/2010	3688526	CO	WELD	6N	64W	18
CO-000015749		ANADARKO E&P COMPANY LP ET AL	ONSHORE LP	3/1/2010	2/28/2011	4/22/2010	3688524	CO	WELD	6N	64W	24

Lease Number	Suffix	Lessor	Original Lessee	Effective Date	Expiration Date	Recording Date	Reception #	State	County	Twsp	Range	Sect.
CO-000015751		NEW FRONTIER BANK	KERR-MCGEE ROCKY MOUNTAIN CORPORATION	7/8/2008	7/8/2009	7/30/2008	3569276	CO	WELD	5N	66W	24
CO-000015753		ANADARKO E&P COMPANY ET AL	KERR-MCGEE OIL & GAS ONSHORE LP	9/1/2009	9/1/2010	3/19/2010	3682202	CO	WELD	5N	66W	21
CO-000015754		JOSEPH P MOYA AND JUANITA MOYA H/W	KERR-MCGEE OIL & GAS ONSHORE LP	1/20/2010	1/20/2013	3/19/2010	3682209	CO	WELD	5N	66W	25
CO-000015760		PAMELA J QUICK	EXTERRA RESOURCES LLC	3/30/2010	3/30/2015	7/16/2010	3706014	CO	WELD	6N	64W	19
CO-000015780		WEST GREELEY CONSERVATION DISTRICT	KERR-MCGEE OIL & GAS ONSHORE LP	5/22/2010	5/22/2014	7/29/2010	3708263	CO	WELD	6N	64W	18
CO-000015864	001	DON L WILLMS AND JO ANN WILLMS	HOOVER & STACY INC	9/30/2011	9/30/2014	10/18/2011	3799597	CO	WELD	6N	65W	5
CO-000015865	001	J GALE MOODY	HOOVER & STACY INC	10/17/2011	10/17/2014	10/27/2011	3802010	CO	WELD	6N	65W	5
CO-000015867		JAMES E KRENING AND DONNA L KRENING	HOOVER & STACY INC	9/20/2011	9/20/2016	9/30/2011	3795897	CO	WELD	6N	65W	5
CO-000015870	001	CHRIS KING	HOOVER & STACY INC	9/27/2011	9/27/2014	10/5/2011	3796798	CO	WELD	6N	65W	5
CO-000015870	002	JASON ROTHE	HOOVER & STACY INC	9/26/2011	9/26/2014	10/26/2011	3801506	CO	WELD	6N	65W	5
CO-000015979		VICTORIA S LUJAN A/K/A VICTORIA LUJAN	KERR-MCGEE ONSHORE OIL & GAS LP	10/29/2008	10/29/2011	9/11/2009	3648202	CO	WELD	5N	66W	25
CO-000015980		ESTHER L MAESTAS	KERR-MCGEE OIL & GAS ONSHORE LP	6/17/2009	6/17/2012	10/7/2009	3652960	CO	WELD	5N	66W	25
CO-000015981		JESSE HUERTA	KERR-MCGEE OIL & GAS ONSHORE LP	6/30/2009	6/30/2012	9/11/2009	3648201	CO	WELD	5N	66W	25
CO-000015984		CARMEN MATA	KERR-MCGEE OIL & GAS ONSHORE LP	6/30/2009	6/30/2012	9/16/2009	3649006	CO	WELD	5N	66W	25
CO-000015987		D-WP OF EVANS LLC	KERR-MCGEE OIL & GAS ONSHORE LP	2/1/2010	2/1/2013	9/7/2010	3716753	CO	WELD	5N	66W	25

Lease Number	Suffix	Lessor	Original Lessee	Effective Date	Expiration Date	Recording Date	Reception #	State	County	Twsp	Range	Sect.
CO-000015990		BERNARDO LUJAN IND & HEIR EST M LUJAN	KERR-MCGEE OIL & GAS ONSHORE LP	5/19/2010	5/19/2011	9/30/2010	3722232	CO	WELD	5N	66W	25
CO-000015991		PAUL & CAROLINE SIERRA	KERR-MCGEE OIL & GAS ONSHORE LP	5/19/2010	5/19/2011	9/30/2010	3722231	CO	WELD	5N	66W	25
CO-000015993		ANADARKO E & P COMPANY LP ET AL	KERR-MCGEE OIL & GAS ONSHORE, LP	12/1/2010	12/1/2011	2/7/2011	3749352	CO	WELD	6N	63W	9
CO-000015994		KERR-MCGEE OIL & GAS ONSHORE LP	KERR-MCGEE OIL & GAS ONSHORE LP	7/1/2010	7/1/2011	11/30/2010	3735199	CO	WELD	6N	63W	4
CO-000010899		L F RANCH CO	MEL C BEDINGER	7/2/1964	7/2/1974	7/6/1964	1440221	CO	WELD	3N	64W	25
CO-000016025	001	J QUARTER CIRCLE CO.	ENERGY MINERALS COOPRORATION	8/22/1988	8/22/1990	9/19/1988	2156000	CO	WELD	6N	64W	32
CO-000016092		TROY STAUDINGER AND NATASHA STAUDINGER	KERR-MCGEE OIL & GAS ONSHORE LP	5/6/2011	5/6/2014	5/13/2011	3768289	CO	WELD	6N	64W	19
CO-000016130		KERR-MCGEE OIL & GAS ONSHORE LP	KERR-MCGEE OIL & GAS ONSHORE LP	1/1/2011	1/1/2012	5/13/2011	3768288	CO	WELD	6N	63W	8
CO-000010900	1	JESSIE ALICE JEANETTE JACOBS	FREEDOM ENERGY INC	4/10/1992	4/10/1993	5/13/1992	02287839	CO	WELD	3N	64W	14
CO-000016153	001	BETTY RACHELLE RYCKMAN	KERR-MCGEE OIL & GAS ONSHORE LP	5/19/2011	5/19/2016	6/3/2011	3772043	CO	WELD	5N	66W	3
CO-000016153	2	DIANE LUCILLE STORM	KERR-MCGEE OIL & GAS ONSHORE LP	5/19/2011	5/19/2016	6/3/2011	3772047	CO	WELD	5N	66W	3
CO-000016153	003	GILBERT L. HOFFMAN, ET UX	KERR-MCGEE OIL & GAS ONSHORE LP	6/29/2011	6/29/2016	7/11/2011	3779008	CO	WELD	5N	66W	3
CO-000016153	004	DOUGLAS H. SIGG	KERR-MCGEE OIL & GAS ONSHORE LP	6/23/2011	6/23/2016	7/11/2011	3779009	CO	WELD	5N	66W	3
CO-000016153	005	ROBERT D. EDWARDS & DARLENE A. EDWARDS	KERR-MCGEE OIL & GAS ONSHORE LP	6/23/2011	6/23/2016	7/14/2011	3779896	CO	WELD	5N	66W	3
CO-000016153	006	VIVIAN GOMEZ	KERR-MCGEE OIL & GAS ONSHORE LP	7/8/2011	7/8/2016	7/14/2011	3779898	CO	WELD	5N	66W	3

Lease Number	Suffix	Lessor	Original Lessee	Effective Date	Expiration Date	Recording Date	Reception #	State	County	Twsp	Range	Sect.
CO-000016153	007	SEAN CRAWFORD AND TAMMI CRAWFORD	KERR-MCGEE OIL & GAS ONSHORE LP	6/23/2011	6/23/2016	7/14/2011	3779897	CO	WELD	5N	66W	3
CO-000016153	008	GERALD W. SIMMERING & EDNA L. SIMMERING	KERR-MCGEE OIL & GAS ONSHORE LP	6/24/2011	6/24/2016	7/18/2011	3780546	CO	WELD	5N	66W	3
CO-000016153	009	JAMES A. DEWEY LIVING TRUST DTD 9/2/2010	KERR-MCGEE OIL & GAS ONSHORE LP	6/29/2011	6/29/2016	7/18/2011	3780547	CO	WELD	5N	66W	3
CO-000016153	010	MARVIN D. BEAM & BERNICE M. BEAM	KERR-MCGEE OIL & GAS ONSHORE LP	6/23/2011	6/23/2016	7/22/2011	3781554	CO	WELD	5N	66W	3
CO-000016153	011	TARA S. BEALS	KERR-MCGEE OIL & GAS ONSHORE LP	6/23/2011	6/23/2016	7/22/2011	3781553	CO	WELD	5N	66W	3
CO-000016153	012	ELIZABETH J. GLANZ	KERR-MCGEE OIL & GAS ONSHORE LP	7/8/2011	7/8/2016	7/22/2011	3781557	CO	WELD	5N	66W	3
CO-000016153	013	ASHLIE E. WAGNER, K. WAGNER AS CONSERV	KERR-MCGEE OIL & GAS ONSHORE LP	6/29/2011	6/29/2016	7/28/2011	3782823	CO	WELD	5N	66W	3
CO-000016153	014	LEVI K. WAGNER, KENNETH WAGNER AS CONSER	KERR-MCGEE OIL & GAS ONSHORE LP	6/29/2011	6/29/2016	7/28/2011	3782824	CO	WELD	5N	66W	3
CO-000016153	015	SHAWN L. EDWARDS	KERR-MCGEE OIL & GAS ONSHORE LP	6/23/2011	6/23/2016	7/28/2011	3782826	CO	WELD	5N	66W	3
CO-000016153	016	SANDY K. SMYTHE	KERR-MCGEE OIL & GAS ONSHORE LP	6/23/2011	6/23/2016	7/28/2011	3782831	CO	WELD	5N	66W	3
CO-000016153	017	KATHY D. MILLER	KERR-MCGEE OIL & GAS ONSHORE LP	7/6/2011	7/6/2016	8/3/2011	3784086	CO	WELD	5N	66W	3
CO-000016153	018	4943 DNA, A COLORADO LMTD LIABILITY COMP	KERR-MCGEE OIL & GAS ONSHORE LP	7/6/2011	7/6/2016	8/10/2011	3785463	CO	WELD	5N	66W	3
CO-000016153	019	WESTMOOR COMMONS, LLC, A COLORADO LLC	KERR-MCGEE OIL & GAS ONSHORE LP	7/11/2011	7/11/2016	8/3/2011	3784085	CO	WELD	5N	66W	3
CO-000016153	020	SANDRA J. WAGNER	KERR-MCGEE OIL & GAS ONSHORE LP	7/8/2011	7/8/2016	8/3/2011	3784088	CO	WELD	5N	66W	3

Lease Number	Suffix	Lessor	Original Lessee	Effective Date	Expiration Date	Recording Date	Reception #	State	County	Twsp	Range	Sect.
CO-000016153	021	LUVERNE M. HERTZKE	KERR-MCGEE OIL & GAS ONSHORE LP	6/30/2011	6/30/2016	7/14/2011	3779900	CO	WELD	5N	66W	3
CO-000016153	022	LAWRENCE H HERTZKE	KERR-MCGEE OIL & GAS ONSHORE LP	6/30/2011	6/30/2016	7/14/2011	3779901	CO	WELD	5N	66W	3
CO-000016153	023	LUCILLE H BOWMAN	KERR-MCGEE OIL & GAS ONSHORE LP	6/28/2011	6/28/2016	8/15/2011	3786169	CO	WELD	5N	66W	6
CO-000016153	024	TOMMIE D COON ET UX	KERR-MCGE OIL & GAS ONSHORE LP	6/23/2011	6/23/2016	10/3/2011	3796253	CO	WELD	5N	66W	3
CO-000016153	024	TOMMIE D COON ET UX	KERR-MCGE OIL & GAS ONSHORE LP	6/23/2011	6/23/2016	10/3/2011	3796253	CO	WELD	5N	66W	3
CO-000016153	025	JENNIFER C DOLLARHIDE	KERR-MCGEE OIL & GAS ONSHORE LP	7/8/2011	7/8/2016	8/15/2011	3786168	CO	WELD	5N	66W	3
CO-000016153	026	IRENE M BROWN	KERR-MCGEE OIL & GAS ONSHORE LP	7/6/2011	7/6/2016	8/17/2011	3786587	CO	WELD	5N	66W	3
CO-000016153	027	ROBERT K SCHLEICH	KERR-MCGEE OIL & GAS ONSHORE LP	6/23/2011	6/23/2016	8/17/2011	3786589	CO	WELD	5N	66W	3
CO-000016153	028	KATHLEEN C HLAD	KERR-MCGEE OIL & GAS ONSHORE LP	6/23/2011	6/23/2016	8/17/2011	3786592	CO	WELD	5N	66W	3
CO-000016153	029	JOHN D NORWOOD ET UX	KERR-MCGEE OIL & GAS ONSHORE LP	6/24/2011	6/24/2016	8/17/2011	3786590	CO	WELD	5N	66W	3
CO-000016153	030	KRISTIE K. MILES	KERR-MCGEE OIL & GAS ONSHORE LP	7/8/2011	7/8/2016	9/21/2011	3793834	CO	WELD	5N	66W	3
CO-000016153	031	JODY LEE ARAKAWA	KERR-MCGEE OIL & GAS ONSHORE LP	6/23/2011	6/23/2016	9/20/2011	3793669	CO	WELD	5N	66W	3
CO-000016153	032	J & T PETROLIUM INC	KERR-MCGEE OIL & GAS ONSHORE LP	7/11/2011	7/11/2016	9/12/2011	3791658	CO	WELD	5N	66W	3
CO-000016153	033	KENNETH P MOWERY ET UX	KERR-MCGEE OIL & GAS ONSHORE LP	6/23/2011	6/23/2016	9/8/2011	3791079	CO	WELD	5N	66W	3

Lease Number	Suffix	Lessor	Original Lessee	Effective Date	Expiration Date	Recording Date	Reception #	State	County	Twsp	Range	Sect.
CO-000016153	048	EARL W L SUTTON AND DORIS M SUTTON	KERR-MCGEE OIL & GAS ONSHORE LP	12/20/2011	12/20/2016	12/27/2011	3814341	CO	WELD	5N	66W	3
CO-000016153	049	TODD M STUART AND AMY P STUART	KERR-MCGEE OIL & GAS ONSHORE LP	12/6/2011	12/6/2016	1/3/2012	3815691	CO	WELD	5N	66W	3
CO-000016153	050	MILTON D WEDGEWOOD ET UX	KERR-MCGEE OIL & GAS ONSHORE LP	6/28/2011	6/28/2016	12/13/2011	3811649	CO	WELD	5N	66W	3
CO-000016153	051	DANIEL W AUGENSTEIN ET UX	KERR-MCGEE OIL & GAS ONSHORE LP	6/24/2011	6/24/2016	11/29/2011	3808532	CO	WELD	5N	66W	3
CO-000016153	052	ROBERT L LIONBERGER	KERR-MCGEE OIL & GAS ONSHORE LP	11/21/2011	11/21/2016	12/5/2011	3809849	CO	WELD	5N	66W	3
CO-000016153	054	STANLEY J MAY & SUSAN MCDUGAL MAY	KERR-MCGEE OIL & GAS ONSHORE LP	6/28/2011	6/28/2016	1/19/2012	3818773	CO	WELD	5N	66W	3
CO-000016153	055	LINDA S VARGUS	KERR-MCGEE OIL & GAS ONSHORE LP	12/13/2011	12/13/2016	2/6/2012	3823227	CO	WELD	5N	66W	3
CO-000016153	056	RALPH P WILKINSON AND CYNTHIA WILKINSON	KERR-MCGEE OIL & GAS ONSHORE LP	6/29/2011	6/29/2016	2/10/2012	3824250	CO	WELD	5N	66W	3
CO-000016153	057	MONA L CASTOR	KERR-MCGEE OIL & GAS ONSHORE LP	1/9/2012	1/9/2017	4/23/2012	3840597	CO	WELD	5N	66W	3
CO-000016155		BRIANNE KENDAL HOLMAN	KERR-MCGEE OIL & GAS ONSHORE LP	7/15/2011	7/15/2016	7/28/2011	3782829	CO	WELD	5N	66W	3
CO-000016156		MYRON R. HASTINGS, ET UX	KERR-MCGEE OIL & GAS ONSHORE LP	6/29/2011	6/29/2016	7/11/2011	3779010	CO	WELD	5N	66W	3

Lease Number	Suffix	Lessor	Original Lessee	Effective Date	Expiration Date	Recording Date	Reception #	State	County	Twsp	Range	Sect.
CO-000016161		KEVIN C. MONAGHAN	KERR-MCGEE OIL & GAS ONSHORE LP	7/6/2011	7/6/2016	7/28/2011	3782830	CO	WELD	5N	66W	3
CO-000016164		PHILIP L. ISIS & GAY L. ISIS	KERR-MCGEE OIL & GAS ONSHORE LP	7/6/2011	7/6/2016	7/22/2011	3781552	CO	WELD	5N	66W	3
CO-000016165		STEVEN S. LAFOREST & MEGAN D. LAFOREST	KERR-MCGEE OIL & GAS ONSHORE LP	7/7/2011	7/7/2016	7/22/2011	3781555	CO	WELD	5N	66W	3
CO-000016179		STEVEN M. HAHN	KERR-MCGEE OIL & GAS ONSHORE LP	7/6/2011	7/6/2016	7/28/2011	3782827	CO	WELD	5N	66W	3
CO-000016180		ERIKA J. FREY	KERR-MCGEE OIL & GAS ONSHORE LP	7/18/2011	7/18/2016	8/3/2011	3784087	CO	WELD	5N	66W	3
CO-000016181		TODD R. BRUCE & ANN M. BRUCE	KERR-MCGEE OIL & GAS ONSHORE LP	7/19/2011	7/19/2016	8/3/2011	3784089	CO	WELD	5N	66W	3
CO-000016182	001	JODI A. SMITH	KERR-MCGEE OIL & GAS ONSHORE LP	7/21/2011	7/21/2016	8/10/2011	3785462	CO	WELD	5N	66W	3
CO-000016183		LOCKHART ENTERPRISES, INC.	KERR-MCGEE OIL & GAS ONSHORE LP	7/19/2011	7/19/2016	8/8/2011	3785067	CO	WELD	5N	66W	3
CO-000016184		MARK R. JOHNSON & JILL E. JOHNSON	KERR-MCGEE OIL & GAS ONSHORE LP	7/7/2011	7/7/2016	8/8/2011	3785068	CO	WELD	5N	66W	3
CO-000016185		GILBERT H. SYDNEY	KERR-MCGEE OIL & GAS ONSHORE LP	7/27/2011	7/27/2016	8/8/2011	3785066	CO	WELD	5N	66W	15
CO-000016186		DEAN W. SNYDER & JEANETTE K. SNYDER	KERR-MCGEE OIL & GAS ONSHORE LP	7/27/2011	7/27/2016	8/10/2011	3785461	CO	WELD	5N	66W	15
CO-000016187		MENG MANICHANH & LINDA MANICHANH	KERR-MCGEE OIL & GAS ONSHORE LP	7/28/2011	7/28/2016	8/8/2011	3785065	CO	WELD	5N	66W	15
CO-000016188		ZONA MAE FELDERMAN	KERR-MCGEE OIL & GAS ONSHORE LP	7/28/2011	7/28/2016	8/8/2011	3785069	CO	WELD	5N	66W	15
CO-000016190		ANADARKO E&P ET AL	KERR-MCGEE OIL & GAS ONSHORE LP	12/1/2010	12/1/2011	9/2/2011	3790205	CO	WELD	6N	64W	28

Lease Number	Suffix	Lessor	Original Lessee	Effective Date	Expiration Date	Recording Date	Reception #	State	County	Twsp	Range	Sect.
CO-000016203		GWENDOLYN F QUICK TRUST	KERR-MCGEE OIL & GAS ONSHORE LP	8/1/2011	8/1/2016	8/15/2011	3786166	CO	WELD	5N	66W	15
CO-000016204		ANDERSON LIVING TRUST	KERR-MCGEE OIL & GAS ONSHORE LP	8/1/2011	8/1/2016	9/6/2011	3790484	CO	WELD	5N	66W	15
CO-000016205		HERBERT L AND JANE ANN SCHRADER	KERR-MCGEE OIL & GAS ONSHORE LP	7/28/2011	7/28/2016	8/15/2011	3786167	CO	WELD	5N	66W	15
CO-000016206		JANICE L H MARTIN	KERR-MCGEE OIL & GAS ONSHORE LP	8/1/2011	8/1/2016	8/29/2011	3789066	CO	WELD	5N	66W	15
CO-000016207		KENT R & TERRI V BRITTON	KERR-MCGEE OIL & GAS ONSHORE LP	7/28/2011	7/28/2016	9/8/2011	3791080	CO	WELD	5N	66W	15
CO-000016208		MILTON D & NANCY LILLY BROWN	KERR-MCGEE OIL & GAS ONSHORE LP	7/28/2011	7/28/2016	9/1/2011	3789880	CO	WELD	5N	66W	15
CO-000016209		ROSEANN GUYETTE	KERR-MCGEE OIL & GAS ONSHORE LP	7/28/2011	7/28/2016	8/15/2011	3786170	CO	WELD	5N	66W	15
CO-000016210		FRED & ALICE ROSSMAN	KERR-MCGEE OIL & GAS ONSHORE LP	7/28/2011	7/28/2016	8/19/2011	3787144	CO	WELD	5N	66W	15
CO-000016211		BRUCE J & LOIS L CARLISLE	KERR-MCGEE OIL & GAS ONSHORE LP	7/28/2011	7/28/2016	8/25/2011	3788449	CO	WELD	5N	66W	15
CO-000016213	001	MICHAEL F SCHMIDT	KERR-MCGEE OIL & GAS ONSHORE LP	8/1/2011	8/1/2016	8/23/2011	3787785	CO	WELD	5N	66W	15
CO-000016213	002	DEBORAH A SCHMIDT	KERR-MCGEE OIL & GAS ONSHORE LP	8/1/2011	8/1/2016	8/23/2011	3787786	CO	WELD	5N	66W	15
CO-000016214		BOEHNER & CO	KERR-MCGEE OIL & GAS ONSHORE LP	9/7/2011	9/7/2016	9/20/2011	3793667	CO	WELD	5N	66W	13
CO-000016215		LARRY L TOMLINSON	KERR-MCGEE OIL & GAS ONSHORE LP	9/8/2011	9/8/2016	9/20/2011	3793668	CO	WELD	5N	66W	13
CO-000016216		KATHLEEN MARY STEWART	KERR-MCGEE OIL & GAS ONSHORE LP	8/31/2011	8/31/2016	9/20/2011	3793666	CO	WELD	5N	66W	13

Lease Number	Suffix	Lessor	Original Lessee	Effective Date	Expiration Date	Recording Date	Reception #	State	County	Twsp	Range	Sect.
CO-000016217		MARC A AND JOANN MCLEAN	KERR-MCGEE OIL & GAS ONSHORE LP	9/7/2011	9/7/2016	9/20/2011	3793670	CO	WELD	5N	66W	13
CO-000016218		DARLENE DINNEL-MONROE & G THOMAS MONROE	KERR-MCGEE OIL & GAS ONSHORE LP	9/7/2011	9/7/2016	9/13/2011	3791887	CO	WELD	5N	66W	13
CO-000016219		WILLIAM D AND CATHERINE M WALTER	KERR-MCGEE OIL & GAS ONSHORE LP	9/7/2011	9/7/2016	9/21/2011	3793830	CO	WELD	5N	66W	13
CO-000016220		JAMES H & VICKIE L GREEN	KERR-MCGEE OIL & GAS ONSHORE LP	8/29/2011	8/29/2016	9/12/2011	3791657	CO	WELD	5N	66W	13
CO-000016221		RPM PROPERTIES RLLLP	KERR-MCGEE OIL & GAS ONSHORE LP	8/23/2011	8/23/2016	9/12/2011	3791663	CO	WELD	5N	66W	13
CO-000016222		JAMES W AND LOIS M SCHELL	KERR-MCGEE OIL & GAS ONSHORE LP	8/31/2011	8/31/2016	9/12/2011	3793838	CO	WELD	5N	66W	13
CO-000016223		JAMES D PETERSON ET UX	KERR-MCGEE OIL & GAS ONSHORE LP	9/20/2011	9/20/2016	9/27/2011	3794905	CO	WELD	5N	66W	3
CO-000016224	001	ELIZABETH L GOODMAN	KERR-MCGEE OIL & GAS ONSHORE LP	8/31/2011	8/31/2016	9/12/2011	3791661	CO	WELD	5N	66W	13
CO-000016224	002	GERALD M GOODMAN	KERR-MCGEE OIL & GAS ONSHORE LP	8/31/2011	8/31/2016	9/12/2011	3791662	CO	WELD	5N	66W	13
CO-000016225		EMELINE R GOODWIN	KERR-MCGEE OIL & GAS ONSHORE LP	9/20/2011	9/20/2016	9/27/2011	3794907	CO	WELD	5N	66W	3
CO-000016226		CHRISTOPHER BRYAN CAIN	KERR-MCGEE OIL & GAS ONSHORE LP	8/29/2011	8/29/2016	9/21/2011	3793839	CO	WELD	5N	66W	13
CO-000016227		KYLE L BAKER ET UX	KERR-MCGEE OIL & GAS ONSHORE LP	9/20/2011	9/20/2016	9/27/2011	3794906	CO	WELD	5N	66W	3
CO-000016229		MARY E DOTY & MIKE D DOTY	KERR-MCGEE OIL & GAS ONSHORE LP	7/6/2011	7/6/2016	9/6/2011	3790485	CO	WELD	5N	66W	3
CO-000016230		MARK GONZALES ET UX	KERR-MCGEE OIL & GAS ONSHORE LP	6/30/2011	6/30/2016	8/22/2011	3787498	CO	WELD	5N	66W	3

Lease Number	Suffix	Lessor	Original Lessee	Effective Date	Expiration Date	Recording Date	Reception #	State	County	Twsp	Range	Sect.
CO-000016231		PATRICIA A SAMESHIMA	KERR-MCGEE OIL & GAS ONSHORE LP	9/9/2011	9/9/2016	9/27/2011	3794903	CO	WELD	5N	66W	13
CO-000016232		JOSEPH G & SHERRIE L WARD	KERR-MCGEE OIL & GAS ONSHORE LP	7/12/2011	7/12/2016	9/6/2011	3790490	CO	WELD	5N	66W	3
CO-000016233		RICHARD A BEHNING ET UX	KERR-MCGEE OIL & GAS ONSHORE LP	7/26/2011	7/26/2016	8/17/2011	3786591	CO	WELD	5N	66W	3
CO-000016234		YAZAN A ABU QWAIDER	KERR-MCGEE OIL & GAS ONSHORE LP	8/29/2011	8/29/2016	9/6/2011	3790491	CO	WELD	5N	66W	3
CO-000016235		PAUL J AND JANICE C PAUTLER	KERR-MCGEE OIL & GAS ONSHORE LP	8/31/2011	8/31/2016	9/12/2011	3791659	CO	WELD	5N	66W	13
CO-000016236		KIRK J KRZYZANOWSKI ET UX	KERR-MCGEE OIL & GAS ONSHORE LP	6/30/2011	6/30/2016	9/1/2011	3789884	CO	WELD	5N	66W	3
CO-000016237		JOSEPH LLOYD MACALUSO ET EX	KERR-MCGEE OIL & GAS ONSHORE LP	7/6/2011	7/6/2016	9/1/2011	3789883	CO	WELD	5N	66W	3
CO-000016238		MARK AVERY ET UX	KERR-MCGEE OIL & GAS ONSHORE LP	7/26/2011	7/26/2016	9/1/2011	3789882	CO	WELD	5N	66W	3
CO-000016239		JOSE R & SUSAN M GARCIA	KERR-MCGEE OIL & GAS ONSHORE LP	7/12/2011	7/12/2016	9/6/2011	3790486	CO	WELD	5N	66W	3
CO-000016240		LARRY E SCOVIL ET UX	KERR-MCGEE OIL & GAS ONSHORE LP	7/12/2011	7/12/2016	9/1/2011	3789881	CO	WELD	5N	66W	3
CO-000016242		MARCUS J PROCHAZKA ET UX	KERR-MCGEE OIL & GAS ONSHORE LP	7/20/2011	7/20/2016	9/1/2011	3789885	CO	WELD	5N	66W	3
CO-000016243		HELEN K. PENN	KERR-MCGEE OIL & GAS ONSHORE LP	8/31/2011	8/31/2016	9/6/2011	3790489	CO	WELD	5N	66W	3
CO-000016244		LUCILLE J BRESSLER	KERR-MCGEE OIL & GAS ONSHORE LP	9/7/2011	9/7/2016	10/3/2011	3796255	CO	WELD	5N	66W	13
CO-000016245		JASON W AERNI & LEIGH L AERNI	KERR-MCGEE OIL & GAS ONSHORE LP	7/26/2011	7/26/2016	9/6/2011	3790483	CO	WELD	5N	66W	3

Lease Number	Suffix	Lessor	Original Lessee	Effective Date	Expiration Date	Recording Date	Reception #	State	County	Twsp	Range	Sect.
CO-000016246		DANNY C GOMEZ	KERR-MCGEE OIL & GAS ONSHORE LP	9/7/2011	9/7/2016	10/3/2011	3796254	CO	WELD	5N	66W	13
CO-000016247		JOHN J & MIRIAM A OSOWSKI	KERR-MCGEE OIL & GAS ONSHORE LP	9/12/2011	9/12/2016	9/21/2011	3793840	CO	WELD	5N	66W	3
CO-000016248		LAUREN B HOLT	KERR-MCGEE OIL & GAS ONSHORE LP	9/19/2011	9/19/2016	9/27/2011	3794909	CO	WELD	5N	66W	13
CO-000016249		MICHAEL S & DAWNEEN R BANKS	KERR-MCGEE OIL & GAS ONSHORE LP	7/25/2011	7/25/2016	9/21/2011	3793837	CO	WELD	5N	66W	3
CO-000016250		GLEN LUKEMIRE	KERR-MCGEE OIL & GAS ONSHORE LP	7/12/2011	7/12/2016	9/8/2011	3791073	CO	WELD	5N	66W	3
CO-000016251		2916 12TH STREET RD LLC	KERR-MCGEE OIL & GAS ONSHORE LP	7/19/2011	7/19/2016	9/8/2011	3791077	CO	WELD	5N	66W	3
CO-000016252		MICHAEL P & DEBORAH G LOMBARDELLI	KERR-MCGEE OIL & GAS ONSHORE LP	9/7/2011	9/7/2016	9/21/2011	3793835	CO	WELD	5N	66W	3
CO-000016253		2120 10TH AVENUE LLC	KERR-MCGEE OIL & GAS ONSHORE LP	8/24/2011	8/24/2016	9/8/2011	3791078	CO	WELD	5N	66W	3
CO-000016254		DONALD B AND FAYE M MONTGOMERY	KERR-MCGEE OIL & GAS ONSHORE LP	9/8/2011	9/8/2016	9/27/2011	3794910	CO	WELD	5N	66W	13
CO-000016255		DAVID A DUNCAN ET UX	KERR-MCGEE OIL & GAS ONSHORE LP	7/12/2011	7/12/2016	9/12/2011	3794654	CO	WELD	5N	66W	3
CO-000016256		LOUIS CANGILLA III	KERR-MCGEE OIL & GAS ONSHORE LP	7/25/2011	7/25/2016	9/8/2011	3791075	CO	WELD	5N	66W	3
CO-000016257		KARA KATHLEEN BOONE	KERR-MCGEE OIL & GAS ONSHORE LP	7/14/2011	7/14/2016	9/13/2011	3791888	CO	WELD	5N	66W	3
CO-000016258		ELISHA J AND DAVID J PRICE	KERR-MCGEE OIL & GAS ONSHORE LP	7/11/2011	7/11/2016	9/21/2011	3793841	CO	WELD	5N	66W	3
CO-000016259		DEBORAH EDSALL	KERR-MCGEE OIL & GAS ONSHORE LP	7/20/2011	7/20/2016	9/13/2011	3791889	CO	WELD	5N	66W	3

Lease Number	Suffix	Lessor	Original Lessee	Effective Date	Expiration Date	Recording Date	Reception #	State	County	Twsp	Range	Sect.
CO-000016260		ROY V & KRISTINE L RUDISILL	KERR-MCGEE OIL & GAS ONSHORE LP	7/12/2011	7/12/2016	9/21/2011	3793836	CO	WELD	5N	66W	3
CO-000016261		DIANA M GONZALES ET VIR	KERR-MCGEE OIL & GAS ONSHORE LP	6/30/2011	6/30/2016	9/6/2011	3790487	CO	WELD	5N	66W	3
CO-000016262		KEVIN M BUGBEE	KERR-MCGEE OIL & GAS ONSHORE LP	7/15/2011	7/15/2016	8/19/2011	3787092	CO	WELD	5N	66W	3
CO-000016263		KENT R MOORE ET UX	KERR-MCGEE OIL & GAS ONSHORE LP	7/25/2011	7/25/2016	9/6/2011	37940488	CO	WELD	5N	66W	3
CO-000016264		ROBERT B AND VICKIE L GASKILL	KERR-MCGEE OIL & GAS ONSHORE LP	7/26/2011	7/26/2016	8/19/2011	3787086	CO	WELD	5N	66W	3
CO-000016265		JEFFREY T PRICE & SONYA D DEINERT	KERR-MCGEE OIL & GAS ONSHORE LP	6/30/2011	6/30/2016	8/19/2011	3787091	CO	WELD	5N	66W	3
CO-000016266		JON TE & PATRICIA D JOSEPH	KERR-MCGEE OIL & GAS ONSHORE LP	6/30/2011	6/30/2016	8/19/2011	3787090	CO	WELD	5N	66W	3
CO-000016267		TIM HUGHES ET UX	KERR-MCGEE OIL & GAS ONSHORE LP	7/26/2011	7/26/2016	9/21/2011	3793831	CO	WELD	5N	66W	3
CO-000016268		LEWIS J & VICKI J YOUNG	KERR-MCGEE OIL & GAS ONSHORE LP	7/12/2011	7/12/2016	8/19/2011	3787088	CO	WELD	5N	66W	3
CO-000016270		CHAD LEE & LYNETTE M SCHAFER	KERR-MCGEE OIL & GAS ONSHORE LP	6/30/2011	6/30/2016	8/19/2011	3787087	CO	WELD	5N	66W	3
CO-000016271		RANDAL D ANDRADE ET UX	KERR-MCGEE OIL & GAS ONSHORE LP	7/12/2011	7/12/2016	9/21/2011	3793832	CO	WELD	5N	66W	3
CO-000016273		CHRISTINE I. CRISP	KERR-MCGEE OIL & GAS ONSHORE LP	8/29/2011	8/29/2016	9/21/2011	3793833	CO	WELD	5N	66W	3
CO-000016274		FREDERIC E MIKELL	KERR-MCGEE OIL & GAS ONSHORE LP	7/12/2011	7/12/2016	8/19/2011	3787089	CO	WELD	5N	66W	3
CO-000016275		MARKKU & MESCINNA KOROLAINEN	KERR-MCGEE OIL & GAS ONSHORE LP	6/30/2011	6/30/2016	8/19/2011	3787093	CO	WELD	5N	66W	3

Lease Number	Suffix	Lessor	Original Lessee	Effective Date	Expiration Date	Recording Date	Reception #	State	County	Twsp	Range	Sect.
CO-000016276		TAMMY S JACOBY ET VIR	KERR-MCGEE OIL & GAS ONSHORE LP	7/25/2011	7/25/2016	8/22/2011	3787501	CO	WELD	5N	66W	3
CO-000016278		CHRISTINE CHAULK GRACE ET VIR	KERR-MCGEE OIL & GAS ONSHORE LP	6/30/2011	6/30/2016	8/22/2011	3787502	CO	WELD	5N	66W	3
CO-000016279		THOMAS W AND ELAINE K MORRISON	KERR-MCGEE OIL & GAS ONSHORE LP	8/22/2011	8/22/2016	8/29/2011	3789067	CO	WELD	5N	66W	3
CO-000016280		ROBERT J THENO ET UX	KERR-MCGEE OIL & GAS ONSHORE LP	7/12/2011	7/12/2016	8/22/2011	3787499	CO	WELD	5N	66W	3
CO-000016281		MARK A RAPP & TAMARA A BRADY	KERR-MCGEE OIL & GAS ONSHORE LP	7/12/2011	7/12/2016	8/19/2011	3787094	CO	WELD	5N	66W	3
CO-000016282		DAVID ASKE ET UX	KERR-MCGEE OIL & GAS ONSHORE LP	6/30/2011	6/30/2016	8/22/2011	3787500	CO	WELD	5N	66W	3
CO-000016283		THE TYLER REVOCABLE TRUST	KERR-MCGEE OIL & GAS ONSHORE LP	8/4/2011	8/4/2016	8/29/2011	3789070	CO	WELD	5N	66W	3
CO-000016284		EUGENE R BAUER ET UX	KERR-MCGEE OIL & GAS ONSHORE LP	7/12/2011	7/12/2016	8/25/2011	3788447	CO	WELD	5N	66W	3
CO-000016286		DEREK LEE MOORE	KERR-MCGEE OIL & GAS ONSHORE LP	7/12/2011	7/12/2016	8/29/2011	3789071	CO	WELD	5N	66W	3
CO-000016287		DAVID W AND DEBBIE A CLARKE	KERR-MCGEE OIL & GAS ONSHORE LP	7/6/2011	7/6/2016	8/25/2011	3788448	CO	WELD	5N	66W	3
CO-000016290		MARE & STEPHANIE MIGHELL	KERR-MCGEE OIL & GAS ONSHORE LP	7/27/2011	7/27/2016	10/3/2011	3796257	CO	WELD	5N	66W	15
CO-000016307	001	INES M FLOREZ	KERR-MCGEE OIL & GAS ONSHORE LP	8/5/2011	8/5/2016	8/29/2011	3789180	CO	WELD	5N	66W	3
CO-000016307	002	JOSE P FLOREZ	KERR-MCGEE OIL & GAS ONSHORE LP	8/5/2011	8/5/2016	8/29/2011	3789181	CO	WELD	5N	66W	3
CO-000016308	001	SCOTT M. SHERMAN	KERR-MCGEE OIL & GAS ONSHORE LP	7/12/2011	7/12/2016	8/29/2011	3789069	CO	WELD	5N	66W	3

Lease Number	Suffix	Lessor	Original Lessee	Effective Date	Expiration Date	Recording Date	Reception #	State	County	Twsp	Range	Sect.
CO-000016308	002	VALERIE J SHERMAN	KERR-MCGEE OIL & GAS ONSHORE LP	7/12/2011	7/12/2016	8/29/2011	3789068	CO	WELD	5N	66W	3
CO-000016358		ANADARKO E&P COMPANY LP ET AL	KERR-MCGEE OIL & GAS ONSHORE LP	12/1/2009	12/1/2011	11/15/2011	3805724	CO	WELD	5N	63W	33
CO-000016362		JONATHAN CASTEN AND APRIL CASTEN	KERR-MCGEE OIL & GAS ONSHORE LP	8/25/2011	8/25/2016	9/8/2011	3791074	CO	WELD	5N	66W	3
CO-000016373		JAMES J BRNAK	BLUE & GRAY RESOURCES INC	3/31/2008	3/31/2010	4/7/2008	3546008	CO	WELD	2N	64W	28
CO-000016374		JOHN M HEFNER ET AL	BLUE & GRAY RESOURCES,INC	9/15/2002	9/15/2007	8/6/2003	3092384	CO	WELD	2N	64W	28
CO-000016375	001	US AG BANK FCB	BLUE & GRAY RESOURCES INC	3/5/2005	3/8/2008	3/28/2005	3272225	CO	WELD	6N	63W	6
CO-000016375	002	ELMER E LUNDVALL	PETRO-CANADA RESOURCES (USA)	11/1/2005	11/1/2010	11/3/2005	3337327	CO	WELD	6N	63W	6
CO-000016375	003	JACKIE C MOORE IND & PR	PETRO-CANADA RESOURCES (USA)	12/28/2005	12/28/2010	12/29/2005	3351150	CO	WELD	6N	63W	6
CO-000016376		ROBERT A. FRITZLER ET AL	BLUE & GRAY RESOURCES INC	9/30/2003	9/30/2006	11/21/2003	3128884	CO	WELD	2N	64W	34
CO-000016377	001	JACQUELYN M SCHICK	BLUE & GRAY RESOURCES INC	9/15/2003	9/15/2006	9/19/2003	3108493	CO	WELD	2N	64W	34
CO-000016377	002	JOSEPH SCHICK & ROBERTA J SCHICK	BLUE & GRAY RESOURCES INC	9/15/2003	9/15/2006	9/19/2003	3108513	CO	WELD	2N	64W	34
CO-000016378		HILDRED STEINWALD	TERRA RESOURCES INC	8/14/1970	8/14/1975		1554762	CO	WELD	2N	64W	34
CO-000016379		ELSIE M WERNSMAN	KERR-MCGEE OIL & GAS ONSHORE LP	10/4/2011	10/4/2016	10/13/2011	3798613	CO	WELD	5N	66W	15
CO-000016380		JEFFREY HAMILTON & STEPHANIE HAMILTON	KERR-MCGEE OIL & GAS ONSHORE LP	8/1/2011	8/1/2016	10/13/2011	3798615	CO	WELD	5N	66W	15
CO-000016381		ADAM F TURK & ANGELA A TURK	KERR-MCGEE OIL & GAS ONSHORE LP	10/3/2011	10/3/2016	10/13/2011	3798616	CO	WELD	5N	66W	15

Lease Number	Suffix	Lessor	Original Lessee	Effective Date	Expiration Date	Recording Date	Reception #	State	County	Twsp	Range	Sect.
CO-000016382		L DALE WELLS & JANICE D WELLS	KERR-MCGEE OIL & GAS ONSHORE LP	7/28/2011	7/28/2016	10/13/2011	3798614	CO	WELD	5N	66W	15
CO-000016383		JASON N VIEYRA & HEATHER C VIEYRA	KERR-MCGEE OIL & GAS ONSHORE LP	8/1/2011	8/1/2016	10/27/2011	3801981	CO	WELD	5N	66W	15
CO-000016384		STEVEN R HALL ET UX	KERR-MCGEE OIL & GAS ONSHORE LP	10/11/2011	10/11/2016	10/20/2011	3800139	CO	WELD	5N	66W	15
CO-000016385		RANDY G KELSEY & KIMBERLY A KELSEY	KERR-MCGEE OIL & GAS ONSHORE LP	9/7/2011	9/7/2016	10/13/2011	3798617	CO	WELD	5N	66W	13
CO-000016386		WILLIAM T VOSSLER & PENNY JO VOSSLER	KERR-MCGEE OIL & GAS ONSHORE LP	9/8/2011	9/8/2016	10/7/2011	3797403	CO	WELD	5N	66W	13
CO-000016387		DONALD E GUDMUNDSON ET AL	KERR-MCGEE OIL & GAS ONSHORE LP	8/1/2011	8/1/2016	10/20/2011	3800150	CO	WELD	5N	66W	15
CO-000016388		RICHARD B ROSSMAN	KERR-MCGEE OIL & GAS ONSHORE LP	9/22/2011	9/22/2016	10/13/2011	3798618	CO	WELD	5N	66W	13
CO-000016389		LAWRENCE E COOAN JR. & HOLLY JO COOAN	KERR-MCGEE OIL & GAS ONSHORE LP	8/31/2011	8/31/2016	10/7/2011	3797404	CO	WELD	5N	66W	13
CO-000016390		MICHAEL J GONZALES & DEBORAH GONZALES	KERR-MCGEE OIL & GAS ONSHORE LP	8/31/2011	8/31/2016	10/7/2011	3797402	CO	WELD	5N	66W	13
CO-000016391		DARRELL L FISHER & CAROL L FISHER	KERR-MCGEE OIL & GAS ONSHORE LP	10/7/2011	10/7/2016	10/20/2011	3800140	CO	WELD	5N	66W	13
CO-000016392	001	CHAD EHRLICK	KERR-MCGEE OIL & GAS ONSHORE LP	10/25/2011	10/25/2016	1/3/2012	3815546	CO	WELD	5N	64W	2
CO-000016394		KEVIN R UNRUH & VONETA UNRUH	KERR-MCGEE OIL & GAS ONSHORE LP	9/6/2011	9/16/2016	10/20/2011	3800148	CO	WELD	5N	66W	13
CO-000016395		JERRY L STEINBAR & DEBRA J STEINBAR	KERR-MCGEE OIL & GAS ONSHORE LP	9/6/2011	9/6/2016	10/20/2011	3800153	CO	WELD	5N	66W	13
CO-000016396		JOURNEY CHRISTIAN CHURCH	KERR-MCGEE OIL & GAS ONSHORE LP	8/1/2011	8/1/2016	10/24/2011	3800962	CO	WELD	5N	66W	13

Lease Number	Suffix	Lessor	Original Lessee	Effective Date	Expiration Date	Recording Date	Reception #	State	County	Twsp	Range	Sect.
CO-000016397		CODY FRYE & SHERRI FRYE	KERR-MCGEE OIL & GAS ONSHORE LP	7/12/2011	7/12/2016	10/20/2011	3800137	CO	WELD	5N	66W	3
CO-000016398		WENDY L BOWLES & CHARLES F BOWLES	KERR-MCGEE OIL & GAS ONSHORE LP	7/19/2011	7/19/2016	10/20/2011	3800149	CO	WELD	5N	66W	3
CO-000016399		BRENT L & BERTINA A HOFMEISTER	KERR-MCGEE OIL & GAS ONSHORE LP	9/14/2011	9/14/2016	11/7/2011	3797401	CO	WELD	5N	66W	3
CO-000016400		MYLES L DOCKTER & TAMMY K DOCKTER	KERR-MCGEE OIL & GAS ONSHORE LP	11/1/2011	11/1/2016	11/7/2011	3804135	CO	WELD	5N	66W	3
CO-000016401		ANDREW LAYCOCK & JENNIFER LAYCOCK	KERR-MCGEE OIL & GAS ONSHORE LP	7/28/2011	7/28/2016	11/7/2011	3804134	CO	WELD	5N	66W	15
CO-000016402		LARRY P HULL & LINDA A HULL	KERR-MCGEE OIL & GAS ONSHORE LP	9/8/2011	9/8/2016	11/7/2011	3804136	CO	WELD	5N	66W	13
CO-000016403		PATRICIA J MARRINER	KERR-MCGEE OIL & GAS ONSHORE LP	10/25/2011	10/25/2016	11/7/2011	3804133	CO	WELD	5N	66W	13
CO-000016404		MITCH E WAGY & MELODY J WAGY	KERR-MCGEE OIL & GAS ONSHORE LP	9/14/2011	9/14/2016	11/7/2011	3804131	CO	WELD	5N	66W	3
CO-000016405		ST. JOHNS UNITED CHURCH OF CHRIST	KERR-MCGEE OIL & GAS ONSHORE LP	6/30/2011	6/30/2016	11/7/2011	3804132	CO	WELD	5N	66W	11
CO-000016406		EDWARD SANCHEZ LOPEZ	KERR-MCGEE OIL & GAS ONSHORE LP	10/20/2011	10/20/2016	11/2/2011	3803205	CO	WELD	5N	66W	13
CO-000016407		JUAN JOSE CASTILLO	KERR-MCGEE OIL & GAS ONSHORE LP	9/6/2011	9/6/2016	11/2/2011	3803204	CO	WELD	5N	66W	13
CO-000016408		LEBA W SARKIS	KERR-MCGEE OIL & GAS ONSHORE LP	9/30/2011	9/30/2016	11/2/2011	3803206	CO	WELD	5N	66W	15
CO-000016409		JOHN A KOLANZ & MESHELLE KOLANZ	KERR-MCGEE OIL & GAS ONSHORE LP	10/10/2011	10/10/2016	11/2/2011	3803203	CO	WELD	5N	66W	3
CO-000016410		RICHARD J EWALD & MILDRED I EWALD	KERR-MCGEE OIL & GAS ONSHORE LP	9/8/2011	9/8/2016	11/9/2011	3804582	CO	WELD	5N	66W	13

Lease Number	Suffix	Lessor	Original Lessee	Effective Date	Expiration Date	Recording Date	Reception #	State	County	Twsp	Range	Sect.
CO-000016412		ERROL HAUN & JUNG H HAUN H/W	KERR-MCGEE OIL & GAS ONSHORE LP	10/19/2011	10/19/2016	10/27/2011	3801983	CO	WELD	5N	66W	15
CO-000016645		ANADARKO LAND CORP	ANADARKO E&P COMPANY LP	10/1/2011	10/1/2014	1/13/2012	3817816	CO	WELD	6N	64W	6
CO-000016683	001	KARLA J DIMOND	BAYSWATER EXPLORATION & PRODUCTION, LLC	12/3/2010	12/3/2014	12/8/2010	3737446	CO	WELD	2N	64W	32
CO-000016687		RAMON C. RODRIQUEZ AND LOLA J RODRIQUEZ	KERR-MCGEE OIL & GAS ONSHORE LP	7/12/2011	7/12/2016	12/5/2011	3809853	CO	WELD	5N	66W	3
CO-000016689		KEN T WIENKE AND KELLI L WIENKE	KERR MCGEEE OIL & GAS ONSHORE LP	7/15/2011	7/15/2016	12/5/2011	3809850	CO	WELD	5N	66W	3
CO-000016690		JAN L BRECKENRIDGE	KERR-MCGEE OIL & GAS ONSHORE LP	7/6/2011	7/6/2016	12/14/2011	3811985	CO	WELD	5N	66W	3
CO-000016691		MICKI LEA RIORDAN	KERR-MCGEE OIL & GAS ONSHORE LP	10/31/2011	10/31/2016	11/21/2011	3807157	CO	WELD	5N	66W	3
CO-000016692		MICHAEL A ANDREASEN AND TINA M ANDREASEN	KERR MCGEE OIL & GAS ONSHORE LP	10/31/2011	10/31/2016	11/21/2011	3807156	CO	WELD	5N	66W	3
CO-000016693		ROGER E NEALY AND JUDY D NEALY	KERR-MCGEE OIL & GAS ONSHORE LP	7/11/2011	7/11/2016	12/13/2011	3811650	CO	WELD	5N	66W	3
CO-000016694		RYAN DAVID ROSE AND CONNIE L ROSE	KERR-MCGEE OIL & GAS ONSHORE LP	11/30/2011	11/30/2016	12/13/2011	3811648	CO	WELD	5N	66W	3
CO-000016696		MICHAEL R HECK AND DEBBIE C HECK	KERR-MCGEE OIL & GAS ONSHORE LP	7/28/2011	7/28/2016	12/20/2011	40897	CO	WELD	5N	66W	15
CO-000016697		ADAM J ESPINOSA	KERR MCGEE OIL & GAS ONSHORE LP	10/14/2011	10/14/2016	12/20/2011	3813191	CO	WELD	5N	66W	3
CO-000016698		DAVID HEDSTROM AND RHONDA HEDSTROM	KERR MCGEE OIL & GAS ONSHORE LP	7/28/2011	7/28/2016	12/20/2011	3813189	CO	WELD	5N	66W	15
CO-000016699		JEFFREY E SCHAFER AND CAROL SUK MAN CHAU	KERR-MCGEE OIL & GAS ONSHORE LP	10/27/2011	10/27/2016	11/21/2011	3807158	CO	WELD	5N	66W	13

Lease Number	Suffix	Lessor	Original Lessee	Effective Date	Expiration Date	Recording Date	Reception #	State	County	Twsp	Range	Sect.
CO-000016700		MICHAEL D SAVAGE AND GEORGIA S SAVAGE	KERR MCGEE OIL & GAS ONSHORE LP	10/3/2011	10/3/2016	11/29/2011	3808531	CO	WELD	5N	66W	15
CO-000016701		HANNAH L ROWE AND SEAN A ROWE	KERR-MCGEE OIL & GAS ONSHORE LP	10/12/2011	10/12/2016	11/16/2011	3806069	CO	WELD	5N	66W	13
CO-000016702		MICHAEL GERIH AND DANIELLE BJORK	KERR-MCGEE OIL & GAS ONSHORE LP	12/15/2011	12/15/2016	12/20/2011	3813188	CO	WELD	5N	66W	3
CO-000016703		LUCAS C BURTON AND LISA J BURTON	KERR-MCGEE OIL & GAS ONSHORE LP	12/13/2011	12/13/2016	12/20/2011	3813187	CO	WELD	5N	66W	3
CO-000016708		CANDICE A MORGAN	KERR-MCGEE OIL & GAS ONSHORE LP	11/14/2011	11/14/2016	11/21/2011	3807154	CO	WELD	5N	66W	15
CO-000016709		RALPH T ANDERS AND LAURIE L ANDERS	KERR-MCGEE OIL & GAS ONSHORE LP	10/31/2011	10/31/2016	11/21/2011	3807155	CO	WELD	5N	66W	14
CO-000016710		GREGORY D STOLL AND TRACEY L STOLL	KERR-MCGEE OIL & GAS ONSHORE LP	8/30/2011	8/30/2016	12/14/2011	3811986	CO	WELD	5N	66W	13
CO-000016715		KEVIN L ARNOLD AND KRISTEN G ARNOLD	KERR-MCGEE OIL & GAS ONSHORE LP	7/28/2011	7/28/2016	1/9/2012	3816865	CO	WELD	5N	66W	15
CO-000016716		JOHN C FAGERBERG ET UX	KERR-MCGEE OIL & GAS ONSHORE LP	7/6/2011	7/6/2016	1/3/2012	3815684	CO	WELD	5N	66W	3
CO-000016718		WILLIAM J SMITH AND GINA S SMITH	KERR-MCGEE OIL & GAS ONSHORE LP	12/5/2011	12/5/2016	1/3/2012	3815690	CO	WELD	5N	66W	3
CO-000016720		DAVID WEINBENDER AND HEATHER WEINBENDER	KERR-MCGEE OIL & GAS ONSHORE LP	7/12/2011	7/12/2016	1/3/2012	3815689	CO	WELD	5N	66W	3
CO-000016721		CINDY BRAUCK AND RUTH BRAUCK	KERR-MCGEE OIL & GAS ONSHORE LP	9/8/2011	9/8/2016	12/27/2011	3814340	CO	WELD	5N	66W	13
CO-000016722		JEREMY C GRANT AND BRANDIE M ROSSMAN	KERR-MCGEE OIL & GAS ONSHORE LP	9/7/2011	9/7/2016	12/27/2011	3814339	CO	WELD	5N	66W	13
CO-000016723		MICHAEL P SHEA AND TERESA A SHEA	KERR-MCGEE OIL & GAS ONSHORE LP	12/20/2011	12/20/2016	1/9/2012	3816864	CO	WELD	5N	66W	3

Lease Number	Suffix	Lessor	Original Lessee	Effective Date	Expiration Date	Recording Date	Reception #	State	County	Twsp	Range	Sect.
CO-000016724		JOHN M CLYMER AND AMANDA S CLYMER	KERR-MCGEE OIL & GAS ONSHORE LP	12/13/2011	12/13/2016	12/27/2011	3814338	CO	WELD	5N	66W	3
CO-000016725		JOHN P AND SANDRA L MCCARTY TRUST	KERR-MCGEE OIL & GAS ONSHORE LP	12/1/2011	12/1/2016	1/3/2012	3815685	CO	WELD	5N	66W	3
CO-000016726		ROBERT E BURKE JR. AND ERIN S BURKE	KERR-MCGEE OIL & GAS ONSHORE LP	11/1/2011	11/1/2016	12/27/2011	3814337	CO	WELD	5N	66W	3
CO-000016727		ROBERT E DECKER AND LYNETTE DECKER	KERR-MCGEE OIL & GAS ONSHORE LP	12/15/2011	12/15/2016	1/3/2012	3815687	CO	WELD	5N	66W	3
CO-000010901	1	L F RANCH COMPANY	ACEITE ENERGY CORPORATION	8/15/1990	9/15/1992	9/17/1990	2227427	CO	WELD	3N	64W	11
CO-000016745	001	SHIRLEY E PROCTOR	HOOVER & STACY INC	10/19/2011	10/19/2014	11/1/2011	3802940	CO	WELD	6N	67W	2
CO-000016745	002	SUSAN KAY SMITH AND DALE SMITH	HOOVER & STACY INC	10/19/2011	10/19/2014	11/10/2011	3804904	CO	WELD	6N	67W	2
CO-000016745	003	KEITH A SMITH AND NELLIE J SMITH	HOOVER & STACY INC	10/19/2011	10/19/2014	11/1/2011	3802938	CO	WELD	6N	67W	2
CO-000016745	004	STEVE R MARTIN	HOOVER & STACY INC	10/19/2011	10/19/2014	11/1/2011	3802939	CO	WELD	6N	67W	2
CO-000016745	005	HEIDI JANE BAUGHMAN	HOOVER & STACY INC	10/19/2011	10/19/2014	11/1/2011	3802937	CO	WELD	6N	67W	2
CO-000016746		RILEY FAMILY TRUST	HOOVER & STACY INC	9/7/2011	9/7/2016	10/5/2011	3796800	CO	WELD	6N	65W	5
CO-000016747		BILL TURNBULL AND CINDY TURNBULL	HOOVER AND STACY INC	9/14/2011	9/14/2016	10/13/2011	3798603	CO	WELD	6N	65W	5
CO-000016748		DUSTIN L DORSEY AND KIM LIND DORSEY	HOOVER AND STACY INC	9/7/2011	9/7/2016	10/5/2011	3796799	CO	WELD	6N	65W	5
CO-000016751	001	STACY A KJELDGAARD	HOOVER & STACY INC	11/9/2011	11/9/2014	12/5/2011	3809834	CO	WELD	6N	65W	26
CO-000016751	002	STEVEN E KELLY	HOOVER & STACY INC	11/9/2011	11/9/2014	12/5/2011	3809833	CO	WELD	6N	65W	26
CO-000016752	001	BARBARA M BROWN AND ANDREW M BROWN	HOOVER & STACY INC	8/31/2011	8/31/2016	9/19/2011	3793105	CO	WELD	6N	66W	5
CO-000016787		MICHAEL FRANKLIN AND PAMELA K FOGLE	ANADARKO E&P COMPANY LP	5/1/2012	5/1/2017	7/5/2012	3857113	CO	WELD	6N	64W	19
CO-000017379	001	LORI LOU MCCARTY	HOOVER & STACY INC	8/17/2011	8/17/2016	9/2/2011	3790170	CO	WELD	6N	65W	5

Lease Number	Suffix	Lessor	Original Lessee	Effective Date	Expiration Date	Recording Date	Reception #	State	County	Twsp	Range	Sect.
CO-000017379	002	TIMOTHY P SWAIN AND CHARLENE E SWAIN	HOOVER & STACY INC	9/20/2011	9/20/2016	10/17/2011	3799155	CO	WELD	6N	65W	5
CO-000017379	003	WILLIAM A PFUND AND SUSAN C PFUND	HOOVER & STACY INC	9/30/2011	9/30/2014	10/17/2011	3799154	CO	WELD	6N	65W	5
CO-000017379	004	DANIEL M STOOS AND KATHLEEN F STOOS	HOOVER & STACY INC	9/8/2011	9/8/2014	9/23/2011	3794371	CO	WELD	6N	65W	5
CO-000017379	005	BRETT K GILBERT ET UX	HOOVER AND STACY INC	10/10/2011	10/10/2016	12/9/2011	3811104	CO	WELD	6N	65W	5
CO-000017379	006	SCOTT E RANDEL AND TRACEY A RANDEL	HOOVER AND STACY INC	9/26/2011	9/26/2016	1/4/2012	3815932	CO	WELD	6N	65W	5
CO-000017379	007	PATRICIA A MATTEWS	HOOVER AND STACY INC	9/9/2011	9/9/2016	10/17/2011	3799156	CO	WELD	6N	65W	5
CO-000017381	001	JOSEPH E ROSS	APOLLO OPERATING LLC	12/8/2006	12/8/2014	12/14/2006	3441967	CO	WELD	6N	63W	10
CO-000017382	001	CHARLENE M HASSETT	APOLLO OPERATING LLC	3/2/2007	3/2/2015	3/28/2007	3464791	CO	WELD	6N	63W	12
CO-000017383	001	MARGARET M FAIRCHILD	APOLLO OPERATING LLC	12/6/2006	12/6/2014	1/17/2007	3449158	CO	WELD	6N	63W	12
CO-000017383	002	MAVOURNEEN NICHOLS AND CHARLES NICHOLS	APOLLO OPERATING LLC	12/6/2006	12/6/2014	1/8/2007	3446303	CO	WELD	6N	63W	12
CO-000017383	003	FREDERICK M HERB AND MARGARET HERB	APOLLO OPERATING LLC	12/6/2006	12/6/2014	1/8/2007	3446298	CO	WELD	6N	63W	12
CO-000017383	004	HUBERTA M BROWN	APOLLO OPERATING LLC	12/6/2006	12/6/2014	1/8/2007	3446302	CO	WELD	6N	63W	12
CO-000017384	001	JANET E LIND	HOOVER & STACY INC	9/15/2011	9/15/2014	9/29/2011	3795554	CO	WELD	6N	66W	19
CO-000017384	002	GERALD L ROTH AND JANET MARIE ROTH	HOOVER & STACY INC	9/15/2011	9/15/2014	9/29/2011	3795555	CO	WELD	6N	66W	19
CO-000017384	003	MARR LLC	HOOVER & STACY INC	9/15/2011	9/15/2014	9/29/2011	3795553	CO	WELD	6N	66W	19
CO-000017390	001	FLORENCE RECK	APOLLO OPERATING, LLC	2/5/2007	2/5/2014	2/26/2007	3457793	CO	WELD	5N	63W	34
CO-000017390	002	JAMES BRITT PHILLIPS	APOLLO OPERATING, LLC	2/7/2007	2/7/2014	2/26/2007	3457794	CO	WELD	5N	63W	34
CO-000017390	003	EDWARD MERKLE PHILLIPS	APOLLO OPERATING, LLC	2/7/2007	2/7/2014	2/26/2007	3457796	CO	WELD	5N	63W	34
CO-000017390	004	SALLY ANN HOOKS	APOLLO OPERATING, LLC	2/15/2007	2/15/2014	2/26/2007	3457795	CO	WELD	5N	63W	34
CO-000017417		KERR-MCGEE OIL & GAS BRANDON D BIRD	ONSHORE LP	12/13/2011	12/13/2016	1/23/2012	3819617	CO	WELD	5N	66W	3

Lease Number	Suffix	Lessor	Original Lessee	Effective Date	Expiration Date	Recording Date	Reception #	State	County	Twsp	Range	Sect.
CO-000017418		GEORGE ALBERT KELSEY & L A KELSEY TRUST	KERR-MCGEE OIL & GAS ONSHORE LP	12/13/2011	12/13/2016	1/19/2012	3818774	CO	WELD	5N	66W	13
CO-000010901	2	GUTTERSEN AND COMPANY	ACEITE ENERGY CORPORATION	12/15/1988	12/15/1992	1/4/1989	02166893	CO	WELD	3N	64W	11
CO-000010929		TWO E RANCHES INC	MEL C BEDINGER	8/11/1964	8/11/1974	9/8/1964	1444837	CO	WELD	3N	64W	10
CO-000010929		TWO E RANCHES INC	MEL C BEDINGER	8/11/1964	8/11/1974	9/8/1964	1444837	CO	WELD	3N	64W	11
CO-000010929		TWO E RANCHES INC	MEL C BEDINGER	8/11/1964	8/11/1974	9/8/1964	1444837	CO	WELD	3N	64W	14
CO-000010929		TWO E RANCHES INC	MEL C BEDINGER	8/11/1964	8/11/1974	9/8/1964	1444837	CO	WELD	3N	64W	20
CO-000010929		TWO E RANCHES INC	MEL C BEDINGER	8/11/1964	8/11/1974	9/8/1964	1444837	CO	WELD	3N	64W	22
CO-000017435		E P H CORPORATION	RAYMOND CHORNEY	8/19/1968	8/19/1978	10/4/1968	1521932	CO	WELD	4N	63W	6
CO-000017436		ST CO 73/4892-S	TERRA RESOURCES INC	7/25/1973	11/20/1973	1/18/1974	1628582	CO	WELD	4N	63W	32
CO-000017437		JAMES P COOPER AND HEATHER SHERMAN	KERR-MCGEE OIL & GAS ONSHORE LP	9/8/2011	9/8/2016	2/10/2012	3824249	CO	WELD	5N	66W	13
CO-000017438	001	US AGBANK FCB	BLUE & GRAY RESOURCES INC	3/8/2005	3/8/2008	3/28/2005	3272225	CO	WELD	6N	63W	6
CO-000016150		ANADARKO E&P COMP, ANADARKO LAND CORP	KERR-MCGEE OIL & GAS ONSHORE LP	7/1/2011	7/1/2012	8/15/2011	3786137	CO	WELD	3N	64W	17
CO-000017442		ST CO 70/7844-S	TERRA RESOURCES INC	4/6/1970	11/20/1973	1/30/1969	1526764	CO	WELD	2N	63W	4
CO-000016742		TWO E RANCHES, INC.	MEL C. BEDINGER	8/11/1964	8/11/1974	9/8/1964	1444837	CO	WELD	3N	64W	14
CO-000017449		ST CO 70/7861-S	TERRA RESOURCES INC	4/6/1970	11/20/1973	1/18/1974	1628578	CO	WELD	4N	63W	30
CO-000017454		ST CO 73/4891-S	TERRA RESOURCES INC	7/25/1973	11/20/1973		1628581	CO	WELD	4N	63W	30
CO-000017431		ST CO 70/7882-S	TERRA RESOURCES INC	4/6/1970	4/6/2016	1/30/1969	1526802	CO	WELD	3N	64W	12
CO-000017433		ST CO 70/7887-S	TERRA RESOURCES INC	4/6/1970	11/20/1973	1/30/1969	1526807	CO	WELD	3N	64W	36
CO-000017459		ST CO 70/7862-S	TERRA RESOURCES INC	4/6/1970	11/20/1973	2/13/1973	1607013	CO	WELD	4N	63W	32
CO-000017460	001	KENNETH JAMES GRAHAM	APOLLO OPERATING LLC	10/9/2006	10/9/2011	11/13/2006	3434428	CO	WELD	6N	63W	18
CO-000017460	002	LANA WAGNER	APOLLO OPERATING LLC	10/9/2006	10/9/2011	11/13/2006	3434429	CO	WELD	6N	63W	18
CO-000017460	003	LOREN BENNETTS	APOLLO OPERATING LLC	10/9/2006	10/9/2011	11/13/2006	3434427	CO	WELD	6N	63W	18
CO-000017460	004	DONALD WHITELEY AND LINDA C WHITELEY	APOLLO OPERATING LLC	10/9/2006	10/9/2011	12/5/2006	3439686	CO	WELD	6N	63W	18

Lease Number	Suffix	Lessor	Original Lessee	Effective Date	Expiration Date	Recording Date	Reception #	State	County	Twsp	Range	Sect.
		LELAND F BENNETTS AND CHRISTINE										
CO-000017460	005	BENNETTS	APOLLO OPERATING LLC	10/9/2006	10/9/2011	11/13/2006	3434426	CO	WELD	6N	63W	18
CO-000017460	006	LYNETTE DISHEROON	APOLLO OPERATING LLC	10/9/2006	10/9/2011	12/5/2006	3439688	CO	WELD	6N	63W	18
CO-000017460	007	KATRINKA N CROMWELL	HILL LAND SERVICES INC	6/20/2005	6/1/2010	6/23/2005	3297095	CO	WELD	6N	63W	18
CO-000017461		USA COC-4224	RAYMOND CHORNEY	7/1/1968	7/1/1978	12/29/1970	1605145	CO	WELD	2N	63W	8
CO-000017462		ST CO 70/7860-S	TERRA RESOURCES INC	4/6/1970	11/20/1973		1602101	CO	WELD	4N	63W	20
CO-000017463		ST CO 70/7879-S	TERRA RESOURCES INC	4/6/1970	11/20/1973	11/21/1972	1602102	CO	WELD	2N	64W	16
CO-000017464		ST CO OG 8043.4	OVER THE HILL LAND SERVICES LLC	5/20/2004	5/20/2009	1/19/2007	3449575	CO	WELD	5N	62W	13
CO-000017465		ST CO OG 8044.4	OVER THE HILL LAND SERVICES LLC	5/20/2004	5/20/2009	1/19/2007	3449576	CO	WELD	5N	62W	15
CO-000017471	001	EDITH B MCCLINTOCK SUCC & TTEE	TERRA RESOURCES INC	1/7/1970	1/7/1975	8/12/1970	1552928	CO	WELD	2N	64W	22
CO-000017471	002	CLARENCE BOEDECKER & MARY BOEDECKER	ALPHA EXPLORATION INC	3/28/1970	3/28/1975	7/23/1973	1617812	CO	WELD	2N	64W	22
CO-000017471	003	FEATHERSTONE DEVELOPMENT CORPORATION	ALPHA EXPLORATION INC	4/11/1973	4/11/1975	8/23/1973	1619986	CO	WELD	2N	64W	22
CO-000017471	004	LYLE V COOKSEY ET AL	RAYMOND CHORNEY	7/30/1968	7/30/1978	10/4/1968	1521922	CO	WELD	2N	64W	22
CO-000017502		ELIZABETH L PERRY	KERR-MCGEE OIL & GAS ONSHORE LP	10/13/2011	10/13/2016	2/23/2012	3826688	CO	WELD	5N	66W	13
CO-000017505		THE FRED SCHAEFFER JR TRUST	HOOVER AND STACY INC	11/16/2011	11/16/2014	2/10/2012	3824242	CO	WELD	6N	67W	10
CO-000017507		THE GARY MCINTYRE LIVING TRUST	KERR-MCGEE OIL & GAS ONSHORE LP	1/9/2012	1/9/2017	3/19/2012	3832744	CO	WELD	5N	66W	3
CO-000017549		RACHAEL L BOOTH	KERR-MCGEE OIL & GAS ONSHORE LP	2/23/2012	2/23/2017	3/6/2012	3830086	CO	WELD	5N	66W	3
CO-000017579		EMILIE R FOY AND LYDIA R STARKE	TED E AMSBAUGH	5/7/1980	5/7/1985	6/11/1980	1827196	CO	WELD	2N	64W	20
CO-000017586	001	KIMBERLY I SELL AND GARY D SELL	HOOVER AND STACY INC	1/19/2012	1/19/2015	2/10/2012	3824244	CO	WELD	6N	65W	5

Lease Number	Suffix	Lessor	Original Lessee	Effective Date	Expiration Date	Recording Date	Reception #	State	County	Twsp	Range	Sect.
CO-000017588	001	FIRST NATIONAL BANK OF OMAHA	HOOVER AND STACY INC	1/26/2012	1/26/2015	2/10/2012	3824243	CO	WELD	6N	65W	1
CO-000017589	001	JEFFERY ALLEN MARKLEY	HOOVER AND STACY INC	1/13/2012	1/13/2015	1/26/2012	3820535	CO	WELD	6N	66W	5
CO-000017590	001	DOUGLAS C LEHMAN AND LISA K LEHMAN	HOOVER AND STACY INC	1/11/2012	1/11/2015	2/1/2012	3822282	CO	WELD	6N	66W	5
CO-000017607	001	DONALD O MAGNUSON ET UX	HOOVER AND STACY INC	9/30/2011	9/30/2014	12/19/2011	3812862	CO	WELD	6N	65W	5
CO-000017608	001	RICHARD P KOBEL AND SANDRA M KOBEL	HOOVER AND STACY INC	9/20/2011	9/20/2016	12/19/2011	3812861	CO	WELD	6N	65W	5
CO-000017609	001	HAROLD D MARTIN AND SHIRLEY M MARTIN	HOOVER AND STACY INC	9/30/2011	9/30/2014	10/26/2011	3801507	CO	WELD	6N	65W	5
CO-000017610	001	REGINA D KIRKPATRICK	HOOVER AND STACY INC	10/13/2011	10/13/2014	11/10/2011	3804905	CO	WELD	6N	65W	5
CO-000017611	001	KAYCEE J LYTLE AND LISA M LYTLE	HOOVER AND STACY INC	1/9/2012	1/9/2015	1/26/2012	3820537	CO	WELD	6N	66W	8
CO-000017612		ST CO 7910.3	OVER THE HILL LAND SERVICES LLC	11/13/2003	11/13/2008	11/13/2003	3173830	CO	WELD	2N	64W	34
CO-000017620	001	J GALE MOODY AND VALERIE A MOODY	HOOVER AND STACY INC	5/1/2012	5/1/2015	5/14/2012	3845448	CO	WELD	6N	65W	1
CO-000017621		THE HIGHLAND VALLEY RESERVOIR ET AL	HOOVER AND STACY INC	9/29/2011	9/29/2016	5/16/2012	3846481	CO	WELD	6N	66W	15
CO-000017652		DAVID K TUTTLE AND MARY A TUTTLE	KERR-MCGEE OIL & GAS ONSHORE LP	3/23/2012	3/23/2017	5/1/2012	3842393	CO	WELD	5N	66W	3
CO-000017654		TIFFANY NGUYEN AND LAMBAO NGUYEN	KERR-MCGEE OIL & GAS ONSHORE LP	5/1/2012	5/1/2017	5/22/2012	3847664	CO	WELD	5N	66W	3
CO-000017676	001	SUSAN E DVORAK	APOLLO OPERATING LLC	12/14/2006	12/14/2011	1/8/2007	3446305	CO	WELD	6N	63W	18
CO-000017676	002	SALLIE L MEYER	APOLLO OPERATING LLC	12/14/2006	12/14/2011	1/17/2007	3449157	CO	WELD	6N	63W	18
CO-000017691	001	CONSTANCE JUNE FRITZLER	BOLD RESOURCES LLC	11/1/2011	11/1/2015	12/16/2011	3812744	CO	WELD	6N	67W	13
CO-000017712	001	MAX L GORACKE	AEON ENERGY CO	4/21/1982	4/21/1985	6/23/1982	1895422	CO	WELD	4N	64W	26
CO-000017712	002	RASMUSSEN LAND COMPANY	AEON ENERGY CO	8/24/1984	8/24/1985	8/29/1984	1979464	CO	WELD	4N	64W	26
CO-000017712	003	LYLE JOHNSON ET UX	AEON ENERGY CO	8/24/1984	8/24/1985	9/7/1984	1980785	CO	WELD	4N	64W	26
CO-000017712	004	BERT JOHNSON ET UX	AEON ENERGY CO	8/27/1984	8/27/1985	9/7/1984	1980785	CO	WELD	4N	64W	26

Lease Number	Suffix	Lessor	Original Lessee	Effective Date	Expiration Date	Recording Date	Reception #	State	County	Twsp	Range	Sect.
CO-000017712	005	ALLAN C. THOMPSON ET UX	AEON ENERGY CO	8/22/1984	8/22/1985	8/29/1984	1979465	CO	WELD	4N	64W	26
CO-000017773		ANADARKO LAND CORP ET AL	KERR-MCGEE OIL & GAS ONSHORE LP	8/28/2012	8/28/2015	3/25/2013	3919552	CO	WELD	4N	63W	3
CO-000017776		ANADARKO LAND CORP ET AL	KERR-MCGEE OIL & GAS ONSHORE LP	8/20/2012	8/20/2015	4/30/2013	3925160	CO	WELD	4N	63W	12
PENDING		ANADARKO LAND CORP ET AL	KERR-MCGEE OIL & GAS ONSHORE LP	6/1/2012	6/1/2015	3/25/2013	3919551	CO	WELD	3N	64W	21
PENDING		ANADARKO LAND CORP ET AL	KERR-MCGEE OIL & GAS ONSHORE LP	2/12/2013	2/12/2016	6/25/2013	3942887	CO	WELD	5N	63W	17
CO-000017715		BARBARA R GOETZ ET AL	BUDDY BAKER	4/16/1980	4/16/1983	5/29/1980	1826002	CO	WELD	2N	64W	22

Exhibit B
Noble All Depths Area

Exhibit B

To that Assignment, Bill of Sale and Conveyance from
Anadarko Petroleum Corporation, Anadarko E&P Onshore LLC,
and Kerr-McGee Oil & Gas Onshore LP
to
Noble Energy, Inc.

Noble All Depths Area

Township 2 North - Range 63 West, 6th P.M.

Sections 4-9, 16-21, 28-33

Township 2 North - Range 64 West, 6th P.M.

Sections 1-36

Township 3 North - Range 63 West, 6th P.M.

Sections 4-9, 16-21, 28-33

Township 3 North - Range 64 West, 6th P.M.

Sections 1-36

Township 4 North - Range 63 West, 6th P.M.

Sections 1-36

Township 4 North - Range 64 West, 6th P.M.

Sections 1-36

Township 5 North - Range 62 West, 6th P.M.

Sections 1-36

Township 5 North - Range 63 West, 6th P.M.

Sections 1-36

Township 5 North - Range 64 West, 6th P.M.

Sections 1-36

Township 5 North - Range 65 West, 6th P.M.

Sections 1-36

Township 5 North - Range 66 West, 6th P.M.

Sections 1-36

Township 5 North - Range 67 West, 6th P.M.

Sections 1, 2, 11-14, 23-26, 35, 36

Township 6 North - Range 62 West, 6th P.M.

Sections 1-36

Township 6 North - Range 63 West, 6th P.M.

Sections 1-36

Township 6 North - Range 64 West, 6th P.M.

Sections 1-36

Township 6 North - Range 65 West, 6th P.M.

Sections 1-36

Township 6 North - Range 66 West, 6th P.M.

Sections 1-36

Township 6 North - Range 67 West, 6th P.M.

Sections 1-18, 23-26, 35, 36

Exhibit C
Anadarko All Depths Wells

Exhibit C

To that Assignment, Bill of Sale and Conveyance from
Anadarko Petroleum Corporation, Anadarko E&P Onshore LLC,
and Kerr-McGee Oil & Gas Onshore LP
to
Noble Energy, Inc.

Anadarko All Depths Wells

County	APC Well ID	Cmpl #	API	Well Name	Surface Location	Bottomhole Location	Well Status	Operator	Prod Formation
WELD	E7974	01	512331224	MARLEY C01-31D	1 4N 64W	1 4N 64W	PRODUCING	NOBLE ENERGY INC	NIOBRARA-CODELL
WELD	F2002	01	512329590	KOEHLER E34-32D	33 6N 65W	33 6N 65W	PRODUCING	NOBLE ENERGY INC	NIOBRARA-CODELL
WELD	76034	01	0512307236	UPRR 49 PAN AM B 1	11 5N 67W	11 5N 67W	PRODUCING	KERR-MCGEE OIL AND GAS ONSHORE LP	CODELL
WELD	76034	02	0512307236	UPRR 49 PAN AM B 1	11 5N 67W	11 5N 67W	PREDRILL	KERR-MCGEE OIL AND GAS ONSHORE LP	NIOBRARA
WELD	76034	03	0512307236	UPRR 49 PAN AM B 1	11 5N 67W	11 5N 67W	PREDRILL	KERR-MCGEE OIL AND GAS ONSHORE LP	NIOBRARA-CODELL
WELD	77234	01	0512307251	CUYKENDALL JOHN UN 1	6 2N 63W	6 2N 63W	PRODUCING	KERR-MCGEE OIL AND GAS ONSHORE LP	CODELL
WELD	77234	02	0512307251	CUYKENDALL JOHN UN 1	6 2N 63W	6 2N 63W	PRODUCING	KERR-MCGEE OIL AND GAS ONSHORE LP	J SAND
WELD	75397	01	0512307263	UPRR 62 PAN AM B 1	15 2N 64W	15 2N 64W	PRODUCING	KERR-MCGEE OIL AND GAS ONSHORE LP	CODELL
WELD	75397	02	0512307263	UPRR 62 PAN AM B 1	15 2N 64W	15 2N 64W	PRODUCING	KERR-MCGEE OIL AND GAS ONSHORE LP	J SAND
WELD	77142	01	0512307264	TWO E RANCHES 1	8 3N 64W	8 3N 64W	PRODUCING	KERR-MCGEE OIL AND GAS ONSHORE LP	NIOBRARA-CODELL
WELD	77142	02	0512307264	TWO E RANCHES 1	8 3N 64W	8 3N 64W	ABANDONED	KERR-MCGEE OIL AND GAS ONSHORE LP	J SAND
WELD	77143	01	0512307278	UPRR 66 AMOCO 1	25 4N 64W	25 4N 64W	PRODUCING	KERR-MCGEE OIL AND GAS ONSHORE LP	CODELL

WELD	77143	02	0512307278	UPRR 66 AMOCO 1	25 4N 64W	25 4N 64W	ABANDONED	KERR-MCGEE OIL AND GAS ONSHORE LP	J SAND
WELD	H3218	01	0512307598	STATE 09	36 3N 64W	36 3N 64W	PREDRILL	NOBLE ENERGY INC	CODELL
WELD	F1561	01	0512307607	STATE 10	12 3N 64W	12 3N 64W	PRODUCING	NOBLE ENERGY INC	NIOBRARA-CODELL
WELD	75380	01	0512307668	NORRIS 41-6	6 2N 64W	6 2N 64W	PRODUCING	KERR-MCGEE OIL AND GAS ONSHORE LP	J SAND
WELD	F1560	01	0512307692	STATE 25	32 4N 63W	32 4N 63W	PRODUCING	NOBLE ENERGY INC	CODELL
WELD	F1564	01	0512307706	STATE 30	36 3N 64W	36 3N 64W	PRODUCING	NOBLE ENERGY INC	CODELL
WELD	F9753	01	0512307711	SPIKE STATE DD20-03J	20 3N 63W	20 3N 63W	PREDRILL	NOBLE ENERGY INC	CODELL
WELD	75392	01	0512307907	UPRR 53 PAN AM E 1	7 2N 64W	7 2N 64W	PRODUCING	KERR-MCGEE OIL AND GAS ONSHORE LP	J SAND
WELD	75392	02	0512307907	UPRR 53 PAN AM E 1	7 2N 64W	7 2N 64W	WELLWORK	KERR-MCGEE OIL AND GAS ONSHORE LP	NIOBRARA-CODELL
WELD	75390	01	0512307967	MILLIKEN CHARLE UT 1	18 2N 64W	18 2N 64W	PRODUCING	KERR-MCGEE OIL AND GAS ONSHORE LP	CODELL
WELD	75390	02	0512307967	MILLIKEN CHARLE UT 1	18 2N 64W	18 2N 64W	PRODUCING	KERR-MCGEE OIL AND GAS ONSHORE LP	J SAND
WELD	75384	01	0512308045	COOKSEY LYLE V 1	18 2N 64W	18 2N 64W	PRODUCING	KERR-MCGEE OIL AND GAS ONSHORE LP	J SAND
WELD	75382	01	0512308083	CUYKENDALL JOHN UN 2	18 2N 63W	18 2N 63W	PRODUCING	KERR-MCGEE OIL AND GAS ONSHORE LP	J SAND
WELD	76988	01	0512308594	HANSON LESLIE E GU 1	30 3N 64W	30 3N 64W	ABANDONED	KERR-MCGEE OIL AND GAS ONSHORE LP	J SAND
WELD	76988	02	0512308594	HANSON LESLIE E GU 1	30 3N 64W	30 3N 64W	SHUT-IN	KERR-MCGEE OIL AND GAS ONSHORE LP	SUSSEX
WELD	77233	01	0512309283	CHAMPLIN 525 AM A 1	5 2N 63W	5 2N 63W	ABANDONED	KERR-MCGEE OIL AND GAS ONSHORE LP	J SAND
WELD	77233	02	0512309283	CHAMPLIN 525 AM A 1	5 2N 63W	5 2N 63W	PRODUCING	KERR-MCGEE OIL AND GAS ONSHORE LP	NIOBRARA-CODELL
WELD	F1513	01	0512309470	CHILDRENS HOSPITAL 1	32 3N 63W	32 3N 63W	ABANDONED	ENCANA OIL & GAS (USA) INC	J SAND
WELD	75396	01	0512309575	UPRR 53 PAN AM N 1	5 2N 64W	5 2N 64W	PRODUCING	KERR-MCGEE OIL AND GAS ONSHORE LP	CODELL
WELD	75396	02	0512309575	UPRR 53 PAN AM N 1	5 2N 64W	5 2N 64W	PRODUCING	KERR-MCGEE OIL AND GAS ONSHORE LP	J SAND

WELD	75396	03	0512309575	UPRR 53 PAN AM N 1	5 2N 64W	5 2N 64W	PREDRILL	KERR-MCGEE OIL AND GAS ONSHORE LP	NIOBRARA
WELD	75396	04	0512309575	UPRR 53 PAN AM N 1	5 2N 64W	5 2N 64W	PREDRILL	KERR-MCGEE OIL AND GAS ONSHORE LP	NIOBRARA-CODELL
WELD	77232	01	0512309751	CHAMPLIN 366 AM E 1	21 3N 63W	21 3N 63W	SHUT-IN	KERR-MCGEE OIL AND GAS ONSHORE LP	J SAND
WELD	75383	01	0512310084	CHAMPLIN 246 AM A 1	27 2N 64W	27 2N 64W	PRODUCING	KERR-MCGEE OIL AND GAS ONSHORE LP	CODELL
WELD	75383	02	0512310084	CHAMPLIN 246 AM A 1	27 2N 64W	27 2N 64W	PRODUCING	KERR-MCGEE OIL AND GAS ONSHORE LP	J SAND
WELD	75813	01	0512310407	HUNTER 1	27 5N 64W	27 5N 64W	PRODUCING	KERR-MCGEE OIL AND GAS ONSHORE LP	NIOBRARA-CODELL
WELD	75813	02	0512310407	HUNTER 1	27 5N 64W	27 5N 64W	ABANDONED	KERR-MCGEE OIL AND GAS ONSHORE LP	J SAND
WELD	75925	01	0512310642	BACON 1	34 5N 65W	34 5N 65W	PRODUCING	KERR-MCGEE OIL AND GAS ONSHORE LP	NIOBRARA-CODELL
WELD	75561	01	0512310692	BLEHM 1	26 5N 67W	26 5N 67W	PRODUCING	KERR-MCGEE OIL AND GAS ONSHORE LP	NIOBRARA-CODELL
WELD	75918	01	0512310976	WASS 1	25 5N 66W	25 5N 66W	PRODUCING	KERR-MCGEE OIL AND GAS ONSHORE LP	NIOBRARA
WELD	75931	01	0512311018	BRANTNER 2	34 5N 65W	34 5N 65W	PRODUCING	KERR-MCGEE OIL AND GAS ONSHORE LP	NIOBRARA-CODELL
WELD	75931	02	0512311018	BRANTNER 2	34 5N 65W	34 5N 65W	PREDRILL	KERR-MCGEE OIL AND GAS ONSHORE LP	SUSSEX
WELD	75930	01	0512311019	BRANTNER 1	34 5N 65W	34 5N 65W	PRODUCING	KERR-MCGEE OIL AND GAS ONSHORE LP	NIOBRARA-CODELL
WELD	75930	02	0512311019	BRANTNER 1	34 5N 65W	34 5N 65W	PREDRILL	KERR-MCGEE OIL AND GAS ONSHORE LP	SUSSEX
WELD	75926	01	0512311036	BACON 2	34 5N 65W	34 5N 65W	PRODUCING	KERR-MCGEE OIL AND GAS ONSHORE LP	NIOBRARA
WELD	75571	01	0512311216	VETTER 1	35 5N 67W	35 5N 67W	PRODUCING	KERR-MCGEE OIL AND GAS ONSHORE LP	CODELL
WELD	87808	01	0512311646	BUNTING 1	27 5N 65W	27 5N 65W	PRODUCING	PDC ENERGY, INC	NIOBRARA-CODELL
WELD	75898	01	0512311649	ANDERSON-COOMBS 1	25 5N 66W	25 5N 66W	PRODUCING	KERR-MCGEE OIL AND GAS ONSHORE LP	NIOBRARA-CODELL

WELD	75898	02	0512311649	ANDERSON-COOMBS 1	25 5N 66W	25 5N 66W	PREDRILL	KERR-MCGEE OIL AND GAS ONSHORE LP	SUSSEX
WELD	75919	01	0512311668	WASS 2	25 5N 66W	25 5N 66W	PRODUCING	KERR-MCGEE OIL AND GAS ONSHORE LP	CODELL
WELD	75919	02	0512311668	WASS 2	25 5N 66W	25 5N 66W	PREDRILL	KERR-MCGEE OIL AND GAS ONSHORE LP	NIOBRARA-CODELL
WELD	H0333	01	0512311702	FOY 1	20 2N 64W	20 2N 64W	PRODUCING	NOBLE ENERGY INC	J SAND
WELD	75921	01	0512311757	WASS 4	25 5N 66W	25 5N 66W	SHUT-IN	KERR-MCGEE OIL AND GAS ONSHORE LP	NIOBRARA-CODELL
WELD	75916	01	0512311776	SEGL 1	24 5N 66W	24 5N 66W	PRODUCING	KERR-MCGEE OIL AND GAS ONSHORE LP	NIOBRARA-CODELL
WELD	87777	01	0512311829	THOMPSON 2	28 4N 64W	28 4N 64W	PRODUCING	NOBLE ENERGY INC	NIOBRARA-CODELL
WELD	H0337	01	0512311869	TWO-E RANCHES 1	10 2N 64W	10 2N 64W	PRODUCING	NOBLE ENERGY INC	J SAND
WELD	H0338	01	512311871	GOETZ 2	22 2N 64W	22 2N 64W	PRODUCING	NOBLE ENERGY INC	J SAND
WELD	H0340	01	0512311873	FRAKER 1	6 5N 66W	6 5N 66W	PRODUCING	NOBLE ENERGY INC	CODELL
WELD	88490	01	0512311874	GREEN 1	25 5N 66W	25 5N 66W	PRODUCING	NOBLE ENERGY INC	CODELL
WELD	H0341	01	0512311875	FLACK 1	33 5N 66W	33 5N 66W	PRODUCING	NOBLE ENERGY INC	NIOBRARA-CODELL
WELD	H0344	01	0512311895	WIEDEMAN 1	28 5N 66W	28 5N 66W	PRODUCING	NOBLE ENERGY INC	NIOBRARA-CODELL
WELD	75908	01	0512311904	ISHIGURO 1	36 5N 66W	36 5N 66W	PRODUCING	KERR-MCGEE OIL AND GAS ONSHORE LP	NIOBRARA-CODELL
WELD	76469	01	0512311961	JOHNSON A-30	30 4N 64W	30 4N 64W	PRODUCING	KERR-MCGEE OIL AND GAS ONSHORE LP	SUSSEX
WELD	76469	02	512311961	JOHNSON A-30	30 4N 64W	30 4N 64W	ABANDONED	KERR-MCGEE OIL AND GAS ONSHORE LP	NIOBRARA-CODELL
WELD	76017	02	0512311972	BORESEN 1	12 5N 67W	12 5N 67W	PRODUCING	KERR-MCGEE OIL AND GAS ONSHORE LP	NIOBRARA-CODELL
WELD	75932	02	0512312000	BRANTNER 3	34 5N 65W	34 5N 65W	PRODUCING	KERR-MCGEE OIL AND GAS ONSHORE LP	NIOBRARA-CODELL
WELD	H0349	01	0512312010	SYLVESTER 1	31 5N 65W	31 5N 65W	PRODUCING	NOBLE ENERGY INC	CODELL
WELD	H0351	01	0512312033	RASSMUSSEN 1	26 4N 64W	26 4N 64W	PRODUCING	NOBLE ENERGY INC	CODELL
WELD	87780	01	0512312047	BRAGG 1	21 5N 65W	21 5N 65W	PRODUCING	PDC ENERGY, INC	SUSSEX
WELD	87780	02	0512312047	BRAGG 1	21 5N 65W	21 5N 65W	PRODUCING	PDC ENERGY, INC	NIOBRARA-CODELL
WELD	75835	01	0512312057	WILKINSON 1	35 5N 65W	35 5N 65W	SHUT-IN	KERR-MCGEE OIL AND GAS ONSHORE LP	NIOBRARA-CODELL
WELD	75819	01	0512312078	FIOLKOSKI 1	26 5N 65W	26 5N 65W	PRODUCING	KERR-MCGEE OIL AND GAS ONSHORE LP	NIO-FT HAYS-CODELL

WELD	75819	02	0512312078	FIOLKOSKI 1	26 5N 65W	26 5N 65W	PREDRILL	KERR-MCGEE OIL AND GAS ONSHORE LP	SUSSEX
WELD	75937	01	0512312092	STEWART 1	32 5N 65W	32 5N 65W	PRODUCING	KERR-MCGEE OIL AND GAS ONSHORE LP	NIOBRARA-CODELL
WELD	76703	03	0512312152	UHRICH 1	29 6N 64W	29 6N 64W	PREDRILL	KERR-MCGEE OIL AND GAS ONSHORE LP	J SAND
WELD	76703	04	0512312152	UHRICH 1	29 6N 64W	29 6N 64W	PRODUCING	KERR-MCGEE OIL AND GAS ONSHORE LP	NIOBRARA-CODELL
WELD	75975	01	0512312218	SANDUSKY 1	15 5N 65W	15 5N 65W	PRODUCING	KERR-MCGEE OIL AND GAS ONSHORE LP	NIOBRARA-CODELL
WELD	75831	01	0512312223	MCDERMED 2-1	1 4N 64W	1 4N 64W	PRODUCING	KERR-MCGEE OIL AND GAS ONSHORE LP	NIOBRARA-CODELL
WELD	75938	01	0512312234	STEWART 2	32 5N 65W	32 5N 65W	PRODUCING	KERR-MCGEE OIL AND GAS ONSHORE LP	NIOBRARA-CODELL
WELD	75973	01	0512312254	ROTHE 1-24	24 5N 64W	24 5N 64W	PRODUCING	KERR-MCGEE OIL AND GAS ONSHORE LP	NIOBRARA-CODELL
WELD	75974	01	0512312256	ROTHE 8-24	24 5N 64W	24 5N 64W	PRODUCING	KERR-MCGEE OIL AND GAS ONSHORE LP	NIOBRARA-CODELL
WELD	75927	01	0512312260	BACON 3	34 5N 65W	34 5N 65W	PRODUCING	KERR-MCGEE OIL AND GAS ONSHORE LP	NIOBRARA-CODELL
WELD	75966	01	0512312291	KOHLER 6-21	21 5N 64W	21 5N 64W	PRODUCING	KERR-MCGEE OIL AND GAS ONSHORE LP	NIOBRARA-CODELL
WELD	75967	01	0512312292	KOHLER 7-21	21 5N 64W	21 5N 64W	PRODUCING	KERR-MCGEE OIL AND GAS ONSHORE LP	NIOBRARA-CODELL
WELD	75968	01	0512312293	KOHLER 8-21	21 5N 64W	21 5N 64W	PRODUCING	KERR-MCGEE OIL AND GAS ONSHORE LP	NIOBRARA-CODELL
WELD	75972	01	0512312294	PLATTE VALLEY 2-21	21 5N 64W	21 5N 64W	PRODUCING	KERR-MCGEE OIL AND GAS ONSHORE LP	NIOBRARA-CODELL
WELD	88079	01	0512312295	ADAMS 1	33 6N 65W	33 6N 65W	PRODUCING	MONAGO OPERATING INC	NIOBRARA-CODELL
WELD	76023	01	0512312419	PEANUT 1	6 5N 66W	6 5N 66W	PRODUCING	KERR-MCGEE OIL AND GAS ONSHORE LP	NIOBRARA-CODELL
WELD	75980	01	0512312424	HOP ANDREW UNIT 1	13 5N 65W	13 5N 65W	PRODUCING	KERR-MCGEE OIL AND GAS ONSHORE LP	NIOBRARA-CODELL
WELD	75980	02	0512312424	HOP ANDREW UNIT 1	13 5N 65W	13 5N 65W	ABANDONED	KERR-MCGEE OIL AND GAS ONSHORE LP	J SAND

WELD	75957	01	0512312431	CHRISTENSEN 2-19	19 5N 63W	19 5N 63W	PRODUCING	KERR-MCGEE OIL AND GAS ONSHORE LP	NIOBRARA-CODELL
WELD	75836	01	0512312453	ALLES, JOHN 1	27 5N 65W	27 5N 65W	PRODUCING	KERR-MCGEE OIL AND GAS ONSHORE LP	NIOBRARA-CODELL
WELD	76700	02	0512312454	HOWARD STATE 1	16 6N 64W	16 6N 64W	PRODUCING	KERR-MCGEE OIL AND GAS ONSHORE LP	NIOBRARA-CODELL
WELD	75828	01	0512312457	KINDVALL 7-35	35 5N 65W	35 5N 65W	SHUT-IN	KERR-MCGEE OIL AND GAS ONSHORE LP	NIOBRARA-CODELL
WELD	75955	01	0512312462	CHRISTENSEN 15-18	18 5N 63W	18 5N 63W	PRODUCING	KERR-MCGEE OIL AND GAS ONSHORE LP	NIOBRARA-CODELL
WELD	75956	01	0512312463	CHRISTENSEN 16-18	18 5N 63W	18 5N 63W	PRODUCING	KERR-MCGEE OIL AND GAS ONSHORE LP	NIOBRARA-CODELL
WELD	76730	01	0512312464	ACHZIGER 11-33	33 6N 64W	33 6N 64W	PRODUCING	KERR-MCGEE OIL AND GAS ONSHORE LP	NIOBRARA-CODELL
WELD	76730	02	0512312464	ACHZIGER 11-33	33 6N 64W	33 6N 64W	PREDRILL	KERR-MCGEE OIL AND GAS ONSHORE LP	NIOBRARA
WELD	76718	01	0512312465	SITZMAN 12-33	33 6N 64W	33 6N 64W	PRODUCING	KERR-MCGEE OIL AND GAS ONSHORE LP	NIOBRARA-CODELL
WELD	75978	01	0512312471	HAMILTON, MELVIN UT 1	25 5N 65W	25 5N 65W	PRODUCING	KERR-MCGEE OIL AND GAS ONSHORE LP	NIOBRARA-CODELL
WELD	75917	01	0512312475	SEGL 2	24 5N 66W	24 5N 66W	PRODUCING	KERR-MCGEE OIL AND GAS ONSHORE LP	NIOBRARA-CODELL
WELD	76024	01	0512312483	PINNACLE PARK 13-14	14 6N 66W	14 6N 66W	PRODUCING	KERR-MCGEE OIL AND GAS ONSHORE LP	NIOBRARA-CODELL
WELD	75883	01	0512312495	HIGHLAND 11-20	20 4N 64W	20 4N 64W	PRODUCING	KERR-MCGEE OIL AND GAS ONSHORE LP	NIOBRARA-FT HAYS-CODELL
WELD	75820	01	0512312502	FIOLKOSKI 2	26 5N 65W	26 5N 65W	PRODUCING	KERR-MCGEE OIL AND GAS ONSHORE LP	NIOBRARA-CODELL
WELD	75820	02	0512312502	FIOLKOSKI 2	26 5N 65W	26 5N 65W	PREDRILL	KERR-MCGEE OIL AND GAS ONSHORE LP	SUSSEX
WELD	75815	01	0512312513	BRANCH 1-3	3 4N 64W	3 4N 64W	PRODUCING	KERR-MCGEE OIL AND GAS ONSHORE LP	NIOBRARA-CODELL
WELD	76466	01	0512312514	BROSNAHAN 1-30	30 4N 64W	30 4N 64W	PRODUCING	KERR-MCGEE OIL AND GAS ONSHORE LP	NIOBRARA-CODELL
WELD	75833	01	0512312585	ROTHE 4-6	6 4N 63W	6 4N 63W	PRODUCING	KERR-MCGEE OIL AND GAS ONSHORE LP	NIOBRARA-CODELL

WELD	76019	01	0512312620	BUCKLEN 12-31	31 6N 65W	31 6N 65W	PRODUCING	KERR-MCGEE OIL AND GAS ONSHORE LP	NIOBRARA-CODELL
WELD	76025	01	0512312621	STRONG 6-31	31 6N 65W	31 6N 65W	PRODUCING	KERR-MCGEE OIL AND GAS ONSHORE LP	NIOBRARA-CODELL
WELD	75981	01	0512312623	JONES SETH UNIT 1	11 5N 65W	11 5N 65W	PRODUCING	KERR-MCGEE OIL AND GAS ONSHORE LP	NIOBRARA-CODELL
WELD	75981	02	0512312623	JONES SETH UNIT 1	11 5N 65W	11 5N 65W	WELLWORK	KERR-MCGEE OIL AND GAS ONSHORE LP	J SAND
WELD	75982	01	0512312655	RICHARDSON BR UT B 1	15 5N 65W	15 5N 65W	PRODUCING	KERR-MCGEE OIL AND GAS ONSHORE LP	NIOBRARA-CODELL
WELD	75982	02	0512312655	RICHARDSON BR UT B 1	15 5N 65W	15 5N 65W	PREDRILL	KERR-MCGEE OIL AND GAS ONSHORE LP	J SAND
WELD	75979	01	0512312667	HARRINGTON 1	15 5N 65W	15 5N 65W	PRODUCING	KERR-MCGEE OIL AND GAS ONSHORE LP	NIOBRARA-CODELL
WELD	75979	02	0512312667	HARRINGTON 1	15 5N 65W	15 5N 65W	PREDRILL	KERR-MCGEE OIL AND GAS ONSHORE LP	J SAND
WELD	76724	01	0512312679	WEBSTER 11-32	32 6N 64W	32 6N 64W	PRODUCING	KERR-MCGEE OIL AND GAS ONSHORE LP	NIOBRARA-CODELL
WELD	76021	01	0512312686	FLATIRON 10-36	36 6N 66W	36 6N 66W	PRODUCING	KERR-MCGEE OIL AND GAS ONSHORE LP	NIOBRARA-CODELL
WELD	76726	01	0512312690	WEBSTER 15-28	28 6N 64W	28 6N 64W	PRODUCING	KERR-MCGEE OIL AND GAS ONSHORE LP	NIOBRARA-CODELL
WELD	75834	01	0512312717	VETTING 1-26	26 5N 65W	26 5N 65W	PRODUCING	KERR-MCGEE OIL AND GAS ONSHORE LP	NIOBRARA-CODELL
WELD	75827	01	0512312734	KINDVALL 2-35	35 5N 65W	35 5N 65W	PRODUCING	KERR-MCGEE OIL AND GAS ONSHORE LP	NIOBRARA-CODELL
WELD	76075	01	0512312748	SPOMER 2-32	32 5N 66W	32 5N 66W	PRODUCING	KERR-MCGEE OIL AND GAS ONSHORE LP	NIOBRARA-CODELL
WELD	76077	01	0512312749	SPOMER 9-32	32 5N 66W	32 5N 66W	ABANDONED	KERR-MCGEE OIL AND GAS ONSHORE LP	SHANNON
WELD	76077	02	0512312749	SPOMER 9-32	32 5N 66W	32 5N 66W	PRODUCING	KERR-MCGEE OIL AND GAS ONSHORE LP	NIOBRARA-CODELL
WELD	76077	03	0512312749	SPOMER 9-32	32 5N 66W	32 5N 66W	PREDRILL	KERR-MCGEE OIL AND GAS ONSHORE LP	NIOBRARA
WELD	75826	01	0512312754	KEATON 8-26	26 5N 65W	26 5N 65W	PRODUCING	KERR-MCGEE OIL AND GAS ONSHORE LP	NIOBRARA-CODELL

WELD	76722	01	0512312757	WEBER 4-19	19 6N 64W	19 6N 64W	PRODUCING	KERR-MCGEE OIL AND GAS ONSHORE LP	NIOBRARA-CODELL
WELD	76727	01	0512312817	WEBSTER 15-32	32 6N 64W	32 6N 64W	PRODUCING	KERR-MCGEE OIL AND GAS ONSHORE LP	NIOBRARA-CODELL
WELD	76706	01	0512312828	FOE 16-20	20 6N 64W	20 6N 64W	PRODUCING	KERR-MCGEE OIL AND GAS ONSHORE LP	NIOBRARA-CODELL
WELD	76712	01	0512312830	MILLER 16-29	29 6N 64W	29 6N 64W	PRODUCING	KERR-MCGEE OIL AND GAS ONSHORE LP	NIOBRARA-CODELL
WELD	75901	01	0512312848	ANDERSON-COOMBS 2	25 5N 66W	25 5N 66W	PRODUCING	KERR-MCGEE OIL AND GAS ONSHORE LP	NIOBRARA-CODELL
WELD	75902	01	0512312849	ANDERSON-COOMBS 3	25 5N 66W	25 5N 66W	PRODUCING	KERR-MCGEE OIL AND GAS ONSHORE LP	NIOBRARA-CODELL
WELD	75902	02	512312849	ANDERSON-COOMBS 3	25 5N 66W	25 5N 66W	PREDRILL	KERR-MCGEE OIL AND GAS ONSHORE LP	SUSSEX
WELD	75903	01	0512312850	ANDERSON-COOMBS 4	25 5N 66W	25 5N 66W	PRODUCING	KERR-MCGEE OIL AND GAS ONSHORE LP	NIOBRARA-CODELL
WELD	75903	02	0512312850	ANDERSON-COOMBS 4	25 5N 66W	25 5N 66W	PREDRILL	KERR-MCGEE OIL AND GAS ONSHORE LP	SUSSEX
WELD	75904	01	0512312851	ANDERSON-COOMBS 5	25 5N 66W	25 5N 66W	ABANDONED	KERR-MCGEE OIL AND GAS ONSHORE LP	NIOBRARA-CODELL
WELD	75904	02	0512312851	ANDERSON-COOMBS 5	25 5N 66W	25 5N 66W	PRODUCING	KERR-MCGEE OIL AND GAS ONSHORE LP	SUSSEX
WELD	76705	01	0512312858	FLACK 5-3	3 5N 64W	3 5N 64W	PRODUCING	KERR-MCGEE OIL AND GAS ONSHORE LP	NIOBRARA-CODELL
WELD	76076	01	0512312860	SPOMER 7-32	32 5N 66W	32 5N 66W	PRODUCING	KERR-MCGEE OIL AND GAS ONSHORE LP	SHANNON
WELD	76076	02	0512312860	SPOMER 7-32	32 5N 66W	32 5N 66W	PRODUCING	KERR-MCGEE OIL AND GAS ONSHORE LP	NIOBRARA-CODELL
WELD	75969	01	0512312862	NELSON 12-22	22 6N 65W	22 6N 65W	SHUT-IN	KERR-MCGEE OIL AND GAS ONSHORE LP	NIOBRARA-CODELL
WELD	75976	01	0512312867	SEYLER 2-14	14 5N 64W	14 5N 64W	PRODUCING	KERR-MCGEE OIL AND GAS ONSHORE LP	NIOBRARA-CODELL
WELD	75910	01	0512312891	ISHIGURO 3	36 5N 66W	36 5N 66W	PRODUCING	KERR-MCGEE OIL AND GAS ONSHORE LP	NIOBRARA-CODELL
WELD	75910	02	0512312891	ISHIGURO 3	36 5N 66W	36 5N 66W	PREDRILL	KERR-MCGEE OIL AND GAS ONSHORE LP	SUSSEX

WELD	75912	01	0512312892	ISHIGURO 5	36 5N 66W	36 5N 66W	PRODUCING	KERR-MCGEE OIL AND GAS ONSHORE LP	NIOBRARA-CODELL
WELD	75912	02	0512312892	ISHIGURO 5	36 5N 66W	36 5N 66W	PREDRILL	KERR-MCGEE OIL AND GAS ONSHORE LP	SUSSEX
WELD	75913	01	0512312893	ISHIGURO 6	36 5N 66W	36 5N 66W	PRODUCING	KERR-MCGEE OIL AND GAS ONSHORE LP	NIOBRARA-CODELL
WELD	76052	01	0512312899	STATE-HUME 1	36 5N 66W	36 5N 66W	PRODUCING	KERR-MCGEE OIL AND GAS ONSHORE LP	NIOBRARA-CODELL
WELD	76052	02	0512312899	STATE-HUME 1	36 5N 66W	36 5N 66W	DRILL & COMPLETE	KERR-MCGEE OIL AND GAS ONSHORE LP	SUSSEX
WELD	75909	01	0512312900	ISHIGURO 2	36 5N 66W	36 5N 66W	PRODUCING	KERR-MCGEE OIL AND GAS ONSHORE LP	NIOBRARA-CODELL
WELD	76051	01	0512312916	STATE-ELK 1	36 5N 66W	36 5N 66W	PRODUCING	KERR-MCGEE OIL AND GAS ONSHORE LP	NIOBRARA-CODELL
WELD	76051	02	0512312916	STATE-ELK 1	36 5N 66W	36 5N 66W	PREDRILL	KERR-MCGEE OIL AND GAS ONSHORE LP	SUSSEX
WELD	75911	01	0512312924	ISHIGURO 4	31 5N 65W	31 5N 65W	PRODUCING	KERR-MCGEE OIL AND GAS ONSHORE LP	NIOBRARA-CODELL
WELD	76141	01	0512312940	PEPPLER 16-35	35 5N 66W	35 5N 66W	PRODUCING	KERR-MCGEE OIL AND GAS ONSHORE LP	CODELL
WELD	76141	02	0512312940	PEPPLER 16-35	35 5N 66W	35 5N 66W	PREDRILL	KERR-MCGEE OIL AND GAS ONSHORE LP	NIOBRARA
WELD	76141	03	0512312940	PEPPLER 16-35	35 5N 66W	35 5N 66W	PREDRILL	KERR-MCGEE OIL AND GAS ONSHORE LP	NIOBRARA-CODELL
WELD	76709	01	0512312941	FRENCH 9-33	33 6N 64W	33 6N 64W	PRODUCING	KERR-MCGEE OIL AND GAS ONSHORE LP	NIOBRARA-FT HAYS-CODELL
WELD	75952	01	0512312942	BENSON 13-15	15 6N 65W	15 6N 65W	PRODUCING	KERR-MCGEE OIL AND GAS ONSHORE LP	NIOBRARA-CODELL
WELD	75825	01	0512312970	HOSHIKO 7-2	2 4N 64W	2 4N 64W	PRODUCING	KERR-MCGEE OIL AND GAS ONSHORE LP	NIOBRARA-CODELL
WELD	75958	01	0512312972	DAVIS FARMS 7-4	4 5N 65W	4 5N 65W	PRODUCING	KERR-MCGEE OIL AND GAS ONSHORE LP	NIOBRARA-CODELL
WELD	76143	01	0512312984	RUMSEY 16-34	34 5N 66W	34 5N 66W	PRODUCING	KERR-MCGEE OIL AND GAS ONSHORE LP	NIOBRARA-CODELL
WELD	75822	01	0512313017	HERBSTER 3-35	35 5N 65W	35 5N 65W	PRODUCING	KERR-MCGEE OIL AND GAS ONSHORE LP	SUSSEX

WELD	75822	02	0512313017	HERBSTER 3-35	35 5N 65W	35 5N 65W	PRODUCING	KERR-MCGEE OIL AND GAS ONSHORE LP	NIOBRARA-CODELL
WELD	76704	01	0512313026	CLEMONS 2-3	3 5N 64W	3 5N 64W	SHUT-IN	KERR-MCGEE OIL AND GAS ONSHORE LP	NIOBRARA-CODELL
WELD	76711	01	0512313028	LEY 8-19	19 6N 64W	19 6N 64W	PRODUCING	KERR-MCGEE OIL AND GAS ONSHORE LP	NIOBRARA-CODELL
WELD	76716	01	0512313030	ROTH 1-30	30 6N 64W	30 6N 64W	PRODUCING	KERR-MCGEE OIL AND GAS ONSHORE LP	NIOBRARA-CODELL
WELD	76066	01	0512313039	DOS RIOS 14-34	34 5N 66W	34 5N 66W	PRODUCING	KERR-MCGEE OIL AND GAS ONSHORE LP	NIOBRARA-CODELL
WELD	76715	01	0512313046	ROTH 12-30	30 6N 64W	30 6N 64W	PRODUCING	KERR-MCGEE OIL AND GAS ONSHORE LP	NIOBRARA-CODELL
WELD	76728	01	0512313060	WEBSTER 9-28	28 6N 64W	28 6N 64W	PRODUCING	KERR-MCGEE OIL AND GAS ONSHORE LP	NIOBRARA-CODELL
WELD	76065	01	0512313105	ALLELEY 31-34 1	34 5N 66W	34 5N 66W	PRODUCING	KERR-MCGEE OIL AND GAS ONSHORE LP	NIOBRARA-CODELL
WELD	75963	01	0512313120	GLENDENNING 13-3	3 5N 65W	3 5N 65W	PRODUCING	KERR-MCGEE OIL AND GAS ONSHORE LP	NIOBRARA-CODELL
WELD	76723	01	0512313136	WEBSTER 10-33	33 6N 64W	33 6N 64W	SHUT-IN	KERR-MCGEE OIL AND GAS ONSHORE LP	NIOBRARA-CODELL
WELD	87807	01	0512313141	ALLES 7-31	31 5N 63W	31 5N 63W	PRODUCING	NOBLE ENERGY, INC	NIOBRARA-CODELL
WELD	75933	01	0512313144	LASALLE 14-29	32 5N 65W	32 5N 65W	PRODUCING	KERR-MCGEE OIL AND GAS ONSHORE LP	NIOBRARA-CODELL
WELD	76714	01	0512313147	ROTH 11-19	19 6N 64W	19 6N 64W	PRODUCING	KERR-MCGEE OIL AND GAS ONSHORE LP	NIOBRARA-CODELL
WELD	75907	03	0512313151	HAMBLEN 1-30	30 5N 65W	30 5N 65W	PRODUCING	KERR-MCGEE OIL AND GAS ONSHORE LP	NIOBRARA-CODELL
WELD	75905	01	0512313152	CITY OF GREELEY 1-30	30 5N 65W	30 5N 65W	PRODUCING	KERR-MCGEE OIL AND GAS ONSHORE LP	NIOBRARA-CODELL
WELD	76048	01	0512313159	HARD-FOUGHT 1-35	35 5N 66W	35 5N 66W	PRODUCING	KERR-MCGEE OIL AND GAS ONSHORE LP	NIOBRARA-CODELL
WELD	75906	01	0512313160	CITY OF GREELEY 2-30	30 5N 65W	30 5N 65W	PRODUCING	KERR-MCGEE OIL AND GAS ONSHORE LP	NIOBRARA-CODELL
WELD	75906	02	0512313160	CITY OF GREELEY 2-30	30 5N 65W	30 5N 65W	PREDRILL	KERR-MCGEE OIL AND GAS ONSHORE LP	SUSSEX

WELD	76729	01	0512313163	WEBSTER 9-32	32 6N 64W	32 6N 64W	PRODUCING	KERR-MCGEE OIL AND GAS ONSHORE LP	NIOBRARA-CODELL
WELD	75809	01	0512313181	BOREN 1-32	32 5N 64W	32 5N 64W	PRODUCING	KERR-MCGEE OIL AND GAS ONSHORE LP	NIOBRARA-CODELL
WELD	76720	01	0512313188	STOUT 3-3	3 5N 64W	3 5N 64W	PRODUCING	KERR-MCGEE OIL AND GAS ONSHORE LP	NIOBRARA-CODELL
WELD	76713	01	0512313199	PRINTZ 2-31	31 6N 64W	31 6N 64W	PRODUCING	KERR-MCGEE OIL AND GAS ONSHORE LP	NIOBRARA-CODELL
WELD	75811	01	0512313201	CHITTENDEN 1-32	32 5N 64W	32 5N 64W	PRODUCING	KERR-MCGEE OIL AND GAS ONSHORE LP	NIOBRARA-CODELL
WELD	75965	01	0512313208	HOSHIKO 3-33	33 6N 65W	33 6N 65W	PRODUCING	KERR-MCGEE OIL AND GAS ONSHORE LP	NIOBRARA-CODELL
WELD	75954	01	0512313210	BLISS 15-33	33 6N 65W	33 6N 65W	PRODUCING	KERR-MCGEE OIL AND GAS ONSHORE LP	NIOBRARA-CODELL
WELD	76049	03	0512313218	HAYES 1-20	20 5N 66W	20 5N 66W	PRODUCING	KERR-MCGEE OIL AND GAS ONSHORE LP	NIOBRARA-CODELL
WELD	76050	01	0512313227	HAYES 2-20	20 5N 66W	20 5N 66W	PRODUCING	KERR-MCGEE OIL AND GAS ONSHORE LP	NIOBRARA-CODELL
WELD	75817	01	0512313243	BUNTING 5-35	35 5N 65W	35 5N 65W	PRODUCING	KERR-MCGEE OIL AND GAS ONSHORE LP	NIOBRARA-CODELL
WELD	75923	01	0512313265	WASS 6	25 5N 66W	25 5N 66W	PRODUCING	KERR-MCGEE OIL AND GAS ONSHORE LP	NIOBRARA-CODELL
WELD	75923	02	0512313265	WASS 6	25 5N 66W	25 5N 66W	PREDRILL	KERR-MCGEE OIL AND GAS ONSHORE LP	SUSSEX
WELD	76094	01	0512313270	PEPPLER 1-36	36 5N 66W	36 5N 66W	PRODUCING	KERR-MCGEE OIL AND GAS ONSHORE LP	CODELL
WELD	76094	02	0512313270	PEPPLER 1-36	36 5N 66W	36 5N 66W	DRILL & COMPLETE	KERR-MCGEE OIL AND GAS ONSHORE LP	NIOBRARA
WELD	76094	03	0512313270	PEPPLER 1-36	36 5N 66W	36 5N 66W	DRILL & COMPLETE	KERR-MCGEE OIL AND GAS ONSHORE LP	NIOBRARA-CODELL
WELD	75920	01	0512313279	WASS 3X	25 5N 66W	25 5N 66W	PRODUCING	KERR-MCGEE OIL AND GAS ONSHORE LP	NIOBRARA-CODELL
WELD	75914	01	0512313288	NOE 1-30	30 5N 65W	30 5N 65W	SHUT-IN	KERR-MCGEE OIL AND GAS ONSHORE LP	NIOBRARA-CODELL
WELD	75914	02	0512313288	NOE 1-30	30 5N 65W	30 5N 65W	SHUT-IN	KERR-MCGEE OIL AND GAS ONSHORE LP	SUSSEX

WELD	76096	01	0512313289	PEPPLER 3-36	36 5N 66W	36 5N 66W	PRODUCING	KERR-MCGEE OIL AND GAS ONSHORE LP	NIOBRARA-CODELL
WELD	75915	01	0512313295	STENZEL 1-31	31 5N 65W	31 5N 65W	PRODUCING	KERR-MCGEE OIL AND GAS ONSHORE LP	NIOBRARA-CODELL
WELD	75915	02	0512313295	STENZEL 1-31	31 5N 65W	31 5N 65W	PREDRILL	KERR-MCGEE OIL AND GAS ONSHORE LP	SUSSEX
WELD	75991	01	0512313296	LUNDVALL 1-13	13 5N 67W	13 5N 67W	PRODUCING	KERR-MCGEE OIL AND GAS ONSHORE LP	CODELL
WELD	75991	02	0512313296	LUNDVALL 1-13	13 5N 67W	13 5N 67W	PREDRILL	KERR-MCGEE OIL AND GAS ONSHORE LP	NIOBRARA-CODELL
WELD	75991	03	0512313296	LUNDVALL 1-13	13 5N 67W	13 5N 67W	PREDRILL	KERR-MCGEE OIL AND GAS ONSHORE LP	NIOBRARA
WELD	76047	01	0512313311	BARNETT 1-20	20 5N 66W	20 5N 66W	PRODUCING	KERR-MCGEE OIL AND GAS ONSHORE LP	NIOBRARA-CODELL
WELD	76070	01	0512313317	RAISLEY 11-34	34 5N 66W	34 5N 66W	PRODUCING	KERR-MCGEE OIL AND GAS ONSHORE LP	SHANNON
WELD	76070	02	0512313317	RAISLEY 11-34	34 5N 66W	34 5N 66W	PRODUCING	KERR-MCGEE OIL AND GAS ONSHORE LP	NIOBRARA-CODELL
WELD	76448	01	0512313359	VICTOR C 29-9	29 4N 64W	29 4N 64W	PRODUCING	KERR-MCGEE OIL AND GAS ONSHORE LP	SUSSEX
WELD	76448	02	0512313359	VICTOR C 29-9	29 4N 64W	29 4N 64W	PRODUCING	KERR-MCGEE OIL AND GAS ONSHORE LP	NIOBRARA-CODELL
WELD	76455	01	0512313360	VICTOR C 29-16	29 4N 64W	29 4N 64W	PRODUCING	KERR-MCGEE OIL AND GAS ONSHORE LP	NIOBRARA-CODELL
WELD	76452	01	0512313361	VICTOR C 29-13	29 4N 64W	29 4N 64W	PRODUCING	KERR-MCGEE OIL AND GAS ONSHORE LP	NIOBRARA-CODELL
WELD	76453	01	0512313362	VICTOR C 29-14	29 4N 64W	29 4N 64W	PRODUCING	KERR-MCGEE OIL AND GAS ONSHORE LP	NIOBRARA-CODELL
WELD	76142	01	0512313377	PEPPLER 9-35	35 5N 66W	35 5N 66W	PRODUCING	KERR-MCGEE OIL AND GAS ONSHORE LP	NIOBRARA-CODELL
WELD	75553	01	0512313480	SUSAN 1	35 5N 67W	35 5N 67W	PRODUCING	KERR-MCGEE OIL AND GAS ONSHORE LP	NIOBRARA-CODELL
WELD	76450	01	0512313487	VICTOR C 29-11	29 4N 64W	29 4N 64W	PRODUCING	KERR-MCGEE OIL AND GAS ONSHORE LP	SUSSEX
WELD	76450	02	0512313487	VICTOR C 29-11	29 4N 64W	29 4N 64W	ABANDONED	KERR-MCGEE OIL AND GAS ONSHORE LP	NIOBRARA-CODELL

WELD	76451	01	0512313488	VICTOR C 29-12	29 4N 64W	29 4N 64W	PRODUCING	KERR-MCGEE OIL AND GAS ONSHORE LP	SUSSEX
WELD	76451	02	0512313488	VICTOR C 29-12	29 4N 64W	29 4N 64W	ABANDONED	KERR-MCGEE OIL AND GAS ONSHORE LP	NIOBRARA-CODELL
WELD	76454	01	0512313489	VICTOR C 29-15	29 4N 64W	29 4N 64W	PRODUCING	KERR-MCGEE OIL AND GAS ONSHORE LP	SUSSEX
WELD	75869	02	0512313508	VICTOR C 19-13	19 4N 64W	19 4N 64W	PRODUCING	KERR-MCGEE OIL AND GAS ONSHORE LP	NIOBRARA-CODELL
WELD	75858	01	0512313509	VICTOR C 19-16	19 4N 64W	19 4N 64W	PRODUCING	KERR-MCGEE OIL AND GAS ONSHORE LP	SUSSEX
WELD	75858	02	0512313509	VICTOR C 19-16	19 4N 64W	19 4N 64W	PRODUCING	KERR-MCGEE OIL AND GAS ONSHORE LP	NIOBRARA-CODELL
WELD	75870	01	0512313510	VICTOR C 19-14	19 4N 64W	19 4N 64W	SHUT-IN	KERR-MCGEE OIL AND GAS ONSHORE LP	SUSSEX
WELD	75870	02	0512313510	VICTOR C 19-14	19 4N 64W	19 4N 64W	ABANDONED	KERR-MCGEE OIL AND GAS ONSHORE LP	NIOBRARA-CODELL
WELD	75855	01	0512313513	VICTOR C 19-9	19 4N 64W	19 4N 64W	PRODUCING	KERR-MCGEE OIL AND GAS ONSHORE LP	NIOBRARA-CODELL
WELD	75971	01	0512313551	NOFFSINGER 8-4	4 5N 65W	4 5N 65W	PRODUCING	KERR-MCGEE OIL AND GAS ONSHORE LP	NIOBRARA-CODELL
WELD	75816	01	0512313552	BUNTING 4-35	35 5N 65W	35 5N 65W	PRODUCING	KERR-MCGEE OIL AND GAS ONSHORE LP	NIOBRARA-CODELL
WELD	75829	01	0512313553	LARSON 6-35	35 5N 65W	35 5N 65W	PRODUCING	KERR-MCGEE OIL AND GAS ONSHORE LP	NIOBRARA-CODELL
WELD	75829	02	0512313553	LARSON 6-35	35 5N 65W	35 5N 65W	PREDRILL	KERR-MCGEE OIL AND GAS ONSHORE LP	NIOBRARA
WELD	76708	01	0512313555	FRANCEN 11-30	30 6N 64W	30 6N 64W	PRODUCING	KERR-MCGEE OIL AND GAS ONSHORE LP	NIOBRARA-CODELL
WELD	76018	01	0512313557	BUCKLEN 11-31	31 6N 65W	31 6N 65W	PRODUCING	KERR-MCGEE OIL AND GAS ONSHORE LP	NIOBRARA-CODELL
WELD	75953	01	0512313561	BLISS 13-34	34 6N 65W	34 6N 65W	PRODUCING	KERR-MCGEE OIL AND GAS ONSHORE LP	NIOBRARA-CODELL
WELD	76719	01	0512313567	SITZMAN 13-33	33 6N 64W	33 6N 64W	PRODUCING	KERR-MCGEE OIL AND GAS ONSHORE LP	NIOBRARA-CODELL
WELD	76710	01	0512313568	LEY 7-19	19 6N 64W	19 6N 64W	PRODUCING	KERR-MCGEE OIL AND GAS ONSHORE LP	NIOBRARA-CODELL

WELD	76702	01	0512313570	MILLER 15-29	29 6N 64W	29 6N 64W	PRODUCING	KERR-MCGEE OIL AND GAS ONSHORE LP	NIOBRARA
WELD	76717	01	0512313571	ROTH 2-30	30 6N 64W	30 6N 64W	PRODUCING	KERR-MCGEE OIL AND GAS ONSHORE LP	NIOBRARA-CODELL
WELD	76725	01	0512313572	WEBSTER 14-32	32 6N 64W	32 6N 64W	PRODUCING	KERR-MCGEE OIL AND GAS ONSHORE LP	NIOBRARA-CODELL
WELD	76701	01	0512313574	LINDA RAE 1	19 6N 64W	19 6N 64W	PRODUCING	KERR-MCGEE OIL AND GAS ONSHORE LP	NIOBRARA-CODELL
WELD	75962	01	0512313581	GEISERT 7-11	11 5N 65W	11 5N 65W	PRODUCING	KERR-MCGEE OIL AND GAS ONSHORE LP	NIOBRARA-CODELL
WELD	76020	01	0512313590	BUCKLEN 9-36	36 6N 66W	36 6N 66W	PRODUCING	KERR-MCGEE OIL AND GAS ONSHORE LP	NIOBRARA-CODELL
WELD	76699	01	0512313598	GOZA 1	18 6N 64W	18 6N 64W	PRODUCING	KERR-MCGEE OIL AND GAS ONSHORE LP	NIOBRARA
WELD	75992	03	0512313649	CLARENCE 1	18 6N 65W	18 6N 65W	PRODUCING	KERR-MCGEE OIL AND GAS ONSHORE LP	NIOBRARA-CODELL
WELD	76074	01	0512313672	SPOMER 10-32	32 5N 66W	32 5N 66W	PRODUCING	KERR-MCGEE OIL AND GAS ONSHORE LP	SHANNON
WELD	76074	02	0512313672	SPOMER 10-32	32 5N 66W	32 5N 66W	PRODUCING	KERR-MCGEE OIL AND GAS ONSHORE LP	NIOBRARA-CODELL
WELD	75970	01	0512313673	NELSON 13-22	22 6N 65W	22 6N 65W	PRODUCING	KERR-MCGEE OIL AND GAS ONSHORE LP	NIOBRARA-CODELL
WELD	75554	01	0512313736	HSR-STROH 11-35	35 5N 67W	35 5N 67W	PRODUCING	KERR-MCGEE OIL AND GAS ONSHORE LP	NIOBRARA-CODELL
WELD	75856	01	0512313759	VICTOR C 19-10	19 4N 64W	19 4N 64W	PRODUCING	KERR-MCGEE OIL AND GAS ONSHORE LP	SUSSEX
WELD	75867	01	0512313760	VICTOR C 19-11	19 4N 64W	19 4N 64W	PRODUCING	KERR-MCGEE OIL AND GAS ONSHORE LP	SUSSEX
WELD	75867	02	0512313760	VICTOR C 19-11	19 4N 64W	19 4N 64W	PRODUCING	KERR-MCGEE OIL AND GAS ONSHORE LP	NIOBRARA-CODELL
WELD	75868	01	0512313761	VICTOR C 19-12	19 4N 64W	19 4N 64W	SHUT-IN	KERR-MCGEE OIL AND GAS ONSHORE LP	SUSSEX
WELD	75868	02	0512313761	VICTOR C 19-12	19 4N 64W	19 4N 64W	ABANDONED	KERR-MCGEE OIL AND GAS ONSHORE LP	NIOBRARA-CODELL
WELD	75857	01	0512313762	VICTOR C 19-15	19 4N 64W	19 4N 64W	PRODUCING	KERR-MCGEE OIL AND GAS ONSHORE LP	SUSSEX

WELD	75857	02	0512313762	VICTOR C 19-15	19 4N 64W	19 4N 64W	PRODUCING	KERR-MCGEE OIL AND GAS ONSHORE LP	NIOBRARA-CODELL
WELD	75552	01	0512313767	LINDSEY 1-35	35 5N 67W	35 5N 67W	PRODUCING	KERR-MCGEE OIL AND GAS ONSHORE LP	NIOBRARA-CODELL
WELD	75922	01	0512313781	WASS 5	25 5N 66W	25 5N 66W	PRODUCING	KERR-MCGEE OIL AND GAS ONSHORE LP	NIOBRARA-CODELL
WELD	76449	01	0512313809	VICTOR C 29-10	29 4N 64W	29 4N 64W	PRODUCING	KERR-MCGEE OIL AND GAS ONSHORE LP	SUSSEX
WELD	76449	02	0512313809	VICTOR C 29-10	29 4N 64W	29 4N 64W	PRODUCING	KERR-MCGEE OIL AND GAS ONSHORE LP	NIOBRARA-CODELL
WELD	76097	01	0512314290	POST HOLE 1-34	34 5N 66W	34 5N 66W	PRODUCING	KERR-MCGEE OIL AND GAS ONSHORE LP	NIOBRARA-CODELL
WELD	75861	01	0512314300	FREEDOM ONE C 19-5	19 4N 64W	19 4N 64W	PRODUCING	KERR-MCGEE OIL AND GAS ONSHORE LP	SUSSEX
WELD	75861	02	0512314300	FREEDOM ONE C 19-5	19 4N 64W	19 4N 64W	PRODUCING	KERR-MCGEE OIL AND GAS ONSHORE LP	NIOBRARA-CODELL
WELD	75400	01	0512314380	UPRR 62 PAN AM L 1	19 2N 64W	19 2N 64W	PRODUCING	KERR-MCGEE OIL AND GAS ONSHORE LP	J SAND
WELD	75400	02	0512314380	UPRR 62 PAN AM L 1	19 2N 64W	19 2N 64W	PREDRILL	KERR-MCGEE OIL AND GAS ONSHORE LP	NIOBRARA-CODELL
WELD	75812	01	0512314406	CHITTENDEN 2-32	32 5N 64W	32 5N 64W	ABANDONED	KERR-MCGEE OIL AND GAS ONSHORE LP	CODELL
WELD	75812	02	0512314406	CHITTENDEN 2-32	32 5N 64W	32 5N 64W	PRODUCING	KERR-MCGEE OIL AND GAS ONSHORE LP	NIOBRARA
WELD	75812	03	0512314406	CHITTENDEN 2-32	32 5N 64W	32 5N 64W	DRILL & COMPLETE	KERR-MCGEE OIL AND GAS ONSHORE LP	NIOBRARA-CODELL
WELD	75810	01	0512314412	BOREN 2-32	32 5N 64W	32 5N 64W	PRODUCING	KERR-MCGEE OIL AND GAS ONSHORE LP	NIOBRARA-CODELL
WELD	76095	01	0512314438	PEPPLER 2-36	36 5N 66W	36 5N 66W	PRODUCING	KERR-MCGEE OIL AND GAS ONSHORE LP	NIOBRARA-CODELL
WELD	75993	03	0512314499	CLARENCE 2	18 6N 65W	18 6N 65W	PRODUCING	KERR-MCGEE OIL AND GAS ONSHORE LP	NIOBRARA-CODELL
WELD	75862	01	0512314502	FREEDOM TWO C 19-6	19 4N 64W	19 4N 64W	PRODUCING	KERR-MCGEE OIL AND GAS ONSHORE LP	SUSSEX
WELD	75862	02	0512314502	FREEDOM TWO C 19-6	19 4N 64W	19 4N 64W	PRODUCING	KERR-MCGEE OIL AND GAS ONSHORE LP	NIOBRARA-CODELL

WELD	76441	01	0512314605	HENNINGTON C 32-7	32 4N 64W	32 4N 64W	SHUT-IN	KERR-MCGEE OIL AND GAS ONSHORE LP	SUSSEX
WELD	76441	02	0512314605	HENNINGTON C 32-7	32 4N 64W	32 4N 64W	SHUT-IN	KERR-MCGEE OIL AND GAS ONSHORE LP	NIOBRARA-CODELL
WELD	75853	02	0512314624	FREEDOM TWO C 19-4	19 4N 64W	19 4N 64W	PRODUCING	KERR-MCGEE OIL AND GAS ONSHORE LP	NIOBRARA-CODELL
WELD	76462	01	0512314647	VICTOR C 29-4	29 4N 64W	29 4N 64W	SHUT-IN	KERR-MCGEE OIL AND GAS ONSHORE LP	SUSSEX
WELD	76442	01	0512314821	HENNINGTON C 32-10	32 4N 64W	32 4N 64W	PRODUCING	KERR-MCGEE OIL AND GAS ONSHORE LP	SUSSEX
WELD	76442	02	0512314821	HENNINGTON C 32-10	32 4N 64W	32 4N 64W	PRODUCING	KERR-MCGEE OIL AND GAS ONSHORE LP	NIOBRARA-CODELL
WELD	76443	01	0512314876	MCGUIRK-HOWEL C 32-4	32 4N 64W	32 4N 64W	ABANDONED	KERR-MCGEE OIL AND GAS ONSHORE LP	SUSSEX
WELD	76443	02	0512314876	MCGUIRK-HOWEL C 32-4	32 4N 64W	32 4N 64W	PRODUCING	KERR-MCGEE OIL AND GAS ONSHORE LP	NIOBRARA-CODELL
WELD	76458	01	0512314955	MCGUIRK-HOWELL C 32-11	32 4N 64W	32 4N 64W	ABANDONED	KERR-MCGEE OIL AND GAS ONSHORE LP	SUSSEX
WELD	76458	02	0512314955	MCGUIRK-HOWELL C 32-11	32 4N 64W	32 4N 64W	PRODUCING	KERR-MCGEE OIL AND GAS ONSHORE LP	NIOBRARA-CODELL
WELD	76440	01	0512315233	HENNINGTON C 32-2	32 4N 64W	32 4N 64W	PRODUCING	KERR-MCGEE OIL AND GAS ONSHORE LP	SUSSEX
WELD	76440	02	0512315233	HENNINGTON C 32-2	32 4N 64W	32 4N 64W	PRODUCING	KERR-MCGEE OIL AND GAS ONSHORE LP	NIOBRARA-CODELL
WELD	77208	01	0512315444	DUNCAN D 10-6	10 3N 64W	10 3N 64W	PRODUCING	KERR-MCGEE OIL AND GAS ONSHORE LP	SUSSEX
WELD	77208	02	0512315444	DUNCAN D 10-6	10 3N 64W	10 3N 64W	PRODUCING	KERR-MCGEE OIL AND GAS ONSHORE LP	NIOBRARA-CODELL
WELD	76962	01	0512315466	DUNCAN D 20-12	20 3N 64W	20 3N 64W	ABANDONED	KERR-MCGEE OIL AND GAS ONSHORE LP	SUSSEX
WELD	76962	02	0512315466	DUNCAN D 20-12	20 3N 64W	20 3N 64W	PRODUCING	KERR-MCGEE OIL AND GAS ONSHORE LP	NIOBRARA-CODELL
WELD	77164	01	0512315480	DUNCAN D 20-10	20 3N 64W	20 3N 64W	PRODUCING	KERR-MCGEE OIL AND GAS ONSHORE LP	SUSSEX
WELD	77164	02	0512315480	DUNCAN D 20-10	20 3N 64W	20 3N 64W	PRODUCING	KERR-MCGEE OIL AND GAS ONSHORE LP	J SAND

WELD	77164	03	0512315480	DUNCAN D 20-10	20 3N 64W	20 3N 64W	PRODUCING	KERR-MCGEE OIL AND GAS ONSHORE LP	NIOBRARA-CODELL
WELD	75555	03	0512315485	BERNHARDT 1-36	36 5N 67W	36 5N 67W	PRODUCING	KERR-MCGEE OIL AND GAS ONSHORE LP	NIOBRARA-CODELL
WELD	75556	01	0512315486	BERNHARDT 2-36	36 5N 67W	36 5N 67W	PRODUCING	KERR-MCGEE OIL AND GAS ONSHORE LP	NIOBRARA-CODELL
WELD	75557	01	0512315487	BERNHARDT 3-36	36 5N 67W	36 5N 67W	PRODUCING	KERR-MCGEE OIL AND GAS ONSHORE LP	NIOBRARA-CODELL
WELD	75558	01	0512315488	BERNHARDT 4-36	36 5N 67W	36 5N 67W	PRODUCING	KERR-MCGEE OIL AND GAS ONSHORE LP	NIOBRARA-CODELL
WELD	77212	01	0512315489	DUNCAN D 11-10	11 3N 64W	11 3N 64W	PRODUCING	KERR-MCGEE OIL AND GAS ONSHORE LP	NIOBRARA-CODELL
WELD	77213	01	0512315490	DUNCAN D 11-12	11 3N 64W	11 3N 64W	PRODUCING	KERR-MCGEE OIL AND GAS ONSHORE LP	SUSSEX
WELD	77213	02	0512315490	DUNCAN D 11-12	11 3N 64W	11 3N 64W	PRODUCING	KERR-MCGEE OIL AND GAS ONSHORE LP	NIOBRARA-CODELL
WELD	75387	01	0512315537	HARKIS ADA UNIT A 1	18 2N 64W	18 2N 64W	PRODUCING	KERR-MCGEE OIL AND GAS ONSHORE LP	CODELL
WELD	75387	02	0512315537	HARKIS ADA UNIT A 1	18 2N 64W	18 2N 64W	PRODUCING	KERR-MCGEE OIL AND GAS ONSHORE LP	J SAND
WELD	77166	01	0512315548	DUNCAN D 20-14	20 3N 64W	20 3N 64W	PRODUCING	KERR-MCGEE OIL AND GAS ONSHORE LP	SUSSEX
WELD	77166	02	0512315548	DUNCAN D 20-14	20 3N 64W	20 3N 64W	PRODUCING	KERR-MCGEE OIL AND GAS ONSHORE LP	J SAND
WELD	77166	03	0512315548	DUNCAN D 20-14	20 3N 64W	20 3N 64W	PRODUCING	KERR-MCGEE OIL AND GAS ONSHORE LP	NIOBRARA-CODELL
WELD	77215	01	0512315611	DALBEY D 25-3	25 3N 64W	25 3N 64W	PRODUCING	KERR-MCGEE OIL AND GAS ONSHORE LP	J SAND
WELD	77215	02	0512315611	DALBEY D 25-3	25 3N 64W	25 3N 64W	PRODUCING	KERR-MCGEE OIL AND GAS ONSHORE LP	NIOBRARA-CODELL
WELD	77222	02	0512315642	DALBEY D 24-10	24 3N 64W	24 3N 64W	ABANDONED	KERR-MCGEE OIL AND GAS ONSHORE LP	J SAND
WELD	77222	03	0512315642	DALBEY D 24-10	24 3N 64W	24 3N 64W	PRODUCING	KERR-MCGEE OIL AND GAS ONSHORE LP	NIOBRARA-CODELL
WELD	77221	02	0512315644	DALBEY D 14-6	14 3N 64W	14 3N 64W	PRODUCING	KERR-MCGEE OIL AND GAS ONSHORE LP	NIOBRARA-CODELL

WELD	77206	01	0512315646	DALBEY D 14-7	14 3N 64W	14 3N 64W	PRODUCING	KERR-MCGEE OIL AND GAS ONSHORE LP	SUSSEX
WELD	77206	02	0512315646	DALBEY D 14-7	14 3N 64W	14 3N 64W	PRODUCING	KERR-MCGEE OIL AND GAS ONSHORE LP	NIOBRARA-CODELL
WELD	77158	02	0512315647	DALBEY D 22-5	22 3N 64W	22 3N 64W	PRODUCING	KERR-MCGEE OIL AND GAS ONSHORE LP	NIOBRARA-CODELL
WELD	77167	01	0512315648	DUNCAN D 20-16	20 3N 64W	20 3N 64W	PRODUCING	KERR-MCGEE OIL AND GAS ONSHORE LP	SUSSEX
WELD	77167	02	512315648	DUNCAN D 20-16	20 3N 64W	20 3N 64W	PRODUCING	KERR-MCGEE OIL AND GAS ONSHORE LP	NIOBRARA-CODELL
WELD	77159	02	0512315669	DALBEY D 22-6	22 3N 64W	22 3N 64W	ABANDONED	KERR-MCGEE OIL AND GAS ONSHORE LP	J SAND
WELD	77159	03	0512315669	DALBEY D 22-6	22 3N 64W	22 3N 64W	PRODUCING	KERR-MCGEE OIL AND GAS ONSHORE LP	NIOBRARA-CODELL
WELD	77159	04	0512315669	DALBEY D 22-6	22 3N 64W	22 3N 64W	DRILL & COMPLETE	KERR-MCGEE OIL AND GAS ONSHORE LP	DAKOTA
WELD	77205	01	0512315702	DALBEY D 14-2	14 3N 64W	14 3N 64W	PRODUCING	KERR-MCGEE OIL AND GAS ONSHORE LP	SUSSEX
WELD	77205	02	0512315702	DALBEY D 14-2	14 3N 64W	14 3N 64W	PRODUCING	KERR-MCGEE OIL AND GAS ONSHORE LP	J SAND
WELD	77205	03	0512315702	DALBEY D 14-2	14 3N 64W	14 3N 64W	PRODUCING	KERR-MCGEE OIL AND GAS ONSHORE LP	NIOBRARA-CODELL
WELD	77162	01	0512315719	DUNCAN D 20-7	20 3N 64W	20 3N 64W	PRODUCING	KERR-MCGEE OIL AND GAS ONSHORE LP	SUSSEX
WELD	77162	02	0512315719	DUNCAN D 20-7	20 3N 64W	20 3N 64W	PRODUCING	KERR-MCGEE OIL AND GAS ONSHORE LP	J SAND
WELD	77162	03	0512315719	DUNCAN D 20-7	20 3N 64W	20 3N 64W	PRODUCING	KERR-MCGEE OIL AND GAS ONSHORE LP	NIOBRARA-CODELL
WELD	87781	01	0512315762	COMMERCE CENTER 1	20 5N 65W	20 5N 65W	PRODUCING	PDC ENERGY, INC	CODELL
WELD	77156	01	0512315766	DALBEY D 22-3	22 3N 64W	22 3N 64W	PRODUCING	KERR-MCGEE OIL AND GAS ONSHORE LP	SUSSEX
WELD	77156	02	0512315766	DALBEY D 22-3	22 3N 64W	22 3N 64W	PRODUCING	KERR-MCGEE OIL AND GAS ONSHORE LP	NIOBRARA-CODELL
WELD	77209	01	0512315777	DUNCAN D 11-5	11 3N 64W	11 3N 64W	ABANDONED	KERR-MCGEE OIL AND GAS ONSHORE LP	SUSSEX

WELD	77209	02	0512315777	DUNCAN D 11-5	11 3N 64W	11 3N 64W	PRODUCING	KERR-MCGEE OIL AND GAS ONSHORE LP	NIOBRARA-CODELL
WELD	77203	01	0512315781	DALBEY D 13-12	13 3N 64W	13 3N 64W	PRODUCING	KERR-MCGEE OIL AND GAS ONSHORE LP	SUSSEX
WELD	77203	02	512315781	DALBEY D 13-12	13 3N 64W	13 3N 64W	PRODUCING	KERR-MCGEE OIL AND GAS ONSHORE LP	J SAND
WELD	77203	03	0512315781	DALBEY D 13-12	13 3N 64W	13 3N 64W	PRODUCING	KERR-MCGEE OIL AND GAS ONSHORE LP	NIOBRARA-CODELL
WELD	77214	01	0512315797	DUNCAN D 11-15	11 3N 64W	11 3N 64W	PRODUCING	KERR-MCGEE OIL AND GAS ONSHORE LP	SUSSEX
WELD	77214	02	0512315797	DUNCAN D 11-15	11 3N 64W	11 3N 64W	PRODUCING	KERR-MCGEE OIL AND GAS ONSHORE LP	NIOBRARA-CODELL
WELD	75559	02	0512315845	STATE N 36-16	36 5N 67W	36 5N 67W	PRODUCING	KERR-MCGEE OIL AND GAS ONSHORE LP	NIOBRARA-CODELL
WELD	76460	01	0512315846	VICTOR C 29-3	29 4N 64W	29 4N 64W	PRODUCING	KERR-MCGEE OIL AND GAS ONSHORE LP	SUSSEX
WELD	76460	02	0512315846	VICTOR C 29-3	29 4N 64W	29 4N 64W	PRODUCING	KERR-MCGEE OIL AND GAS ONSHORE LP	NIOBRARA-CODELL
WELD	76461	01	0512315847	VICTOR C 29-5	29 4N 64W	29 4N 64W	PRODUCING	KERR-MCGEE OIL AND GAS ONSHORE LP	SUSSEX
WELD	76461	02	0512315847	VICTOR C 29-5	29 4N 64W	29 4N 64W	PRODUCING	KERR-MCGEE OIL AND GAS ONSHORE LP	NIOBRARA-CODELL
WELD	76459	01	0512315882	MCGUIRK-HOWELL C 32-14	32 4N 64W	32 4N 64W	ABANDONED	KERR-MCGEE OIL AND GAS ONSHORE LP	SUSSEX
WELD	76459	02	512315882	MCGUIRK-HOWELL C 32-14	32 4N 64W	32 4N 64W	PRODUCING	KERR-MCGEE OIL AND GAS ONSHORE LP	NIOBRARA-CODELL
WELD	77226	01	0512315936	DUNCAN D 11-13	11 3N 64W	11 3N 64W	PRODUCING	KERR-MCGEE OIL AND GAS ONSHORE LP	SUSSEX
WELD	77226	02	0512315936	DUNCAN D 11-13	11 3N 64W	11 3N 64W	PRODUCING	KERR-MCGEE OIL AND GAS ONSHORE LP	NIOBRARA-CODELL
WELD	77157	02	0512315957	DALBEY D 22-4	22 3N 64W	22 3N 64W	PRODUCING	KERR-MCGEE OIL AND GAS ONSHORE LP	NIOBRARA-CODELL
WELD	77211	01	0512315986	DUNCAN D 11-8	11 3N 64W	11 3N 64W	PRODUCING	KERR-MCGEE OIL AND GAS ONSHORE LP	SUSSEX
WELD	77211	02	0512315986	DUNCAN D 11-8	11 3N 64W	11 3N 64W	PRODUCING	KERR-MCGEE OIL AND GAS ONSHORE LP	NIOBRARA-CODELL

WELD	77161	01	0512316006	DUNCAN D 20-2	20 3N 64W	20 3N 64W	PRODUCING	KERR-MCGEE OIL AND GAS ONSHORE LP	SUSSEX
WELD	77161	02	0512316006	DUNCAN D 20-2	20 3N 64W	20 3N 64W	PRODUCING	KERR-MCGEE OIL AND GAS ONSHORE LP	NIOBARRA-CODELL
WELD	77163	01	0512316007	DUNCAN D 20-8	20 3N 64W	20 3N 64W	PRODUCING	KERR-MCGEE OIL AND GAS ONSHORE LP	SUSSEX
WELD	77163	02	0512316007	DUNCAN D 20-8	20 3N 64W	20 3N 64W	PRODUCING	KERR-MCGEE OIL AND GAS ONSHORE LP	NIOBARRA-CODELL
WELD	77202	01	0512316061	DALBEY D 11-2	11 3N 64W	11 3N 64W	PRODUCING	KERR-MCGEE OIL AND GAS ONSHORE LP	SUSSEX
WELD	77202	02	0512316061	DALBEY D 11-2	11 3N 64W	11 3N 64W	PRODUCING	KERR-MCGEE OIL AND GAS ONSHORE LP	NIOBARRA-CODELL
WELD	77204	01	0512316062	DALBEY D 13-14	13 3N 64W	13 3N 64W	PRODUCING	KERR-MCGEE OIL AND GAS ONSHORE LP	SUSSEX
WELD	77204	02	0512316062	DALBEY D 13-14	13 3N 64W	13 3N 64W	PRODUCING	KERR-MCGEE OIL AND GAS ONSHORE LP	NIOBARRA-CODELL
WELD	77223	01	0512316187	DALBEY D 24-15	24 3N 64W	24 3N 64W	PRODUCING	KERR-MCGEE OIL AND GAS ONSHORE LP	NIOBARRA-CODELL
WELD	77223	02	0512316187	DALBEY D 24-15	24 3N 64W	24 3N 64W	PREDRILL	KERR-MCGEE OIL AND GAS ONSHORE LP	J SAND
WELD	77207	01	0512316188	DALBEY D 25-5	25 3N 64W	25 3N 64W	PRODUCING	KERR-MCGEE OIL AND GAS ONSHORE LP	NIOBARRA-CODELL
WELD	F1571	01	0512316200	DR JOE CC 6-10	6 4N 63W	6 4N 63W	PRODUCING	NOBLE ENERGY INC	NIOBARRA-CODELL
WELD	77219	01	0512316208	DALBEY D 14-8	14 3N 64W	14 3N 64W	PRODUCING	KERR-MCGEE OIL AND GAS ONSHORE LP	SUSSEX
WELD	77219	02	0512316208	DALBEY D 14-8	14 3N 64W	14 3N 64W	PRODUCING	KERR-MCGEE OIL AND GAS ONSHORE LP	NIOBARRA-CODELL
WELD	77218	01	0512316248	DALBEY D 14-1	14 3N 64W	14 3N 64W	PRODUCING	KERR-MCGEE OIL AND GAS ONSHORE LP	SUSSEX
WELD	77218	02	0512316248	DALBEY D 14-1	14 3N 64W	14 3N 64W	PRODUCING	KERR-MCGEE OIL AND GAS ONSHORE LP	NIOBARRA-CODELL
WELD	77165	01	0512316404	DUNCAN D 20-11	20 3N 64W	20 3N 64W	PRODUCING	KERR-MCGEE OIL AND GAS ONSHORE LP	SUSSEX
WELD	77165	02	512316404	DUNCAN D 20-11	20 3N 64W	20 3N 64W	PRODUCING	KERR-MCGEE OIL AND GAS ONSHORE LP	NIOBARRA-CODELL

WELD	77176	01	0512316405	DUNCAN D 20-15	20 3N 64W	20 3N 64W	PRODUCING	KERR-MCGEE OIL AND GAS ONSHORE LP	SUSSEX
WELD	77176	02	512316405	DUNCAN D 20-15	20 3N 64W	20 3N 64W	PRODUCING	KERR-MCGEE OIL AND GAS ONSHORE LP	NIOBRARA-CODELL
WELD	77175	01	0512316406	DUNCAN D 20-9	20 3N 64W	20 3N 64W	PRODUCING	KERR-MCGEE OIL AND GAS ONSHORE LP	SUSSEX
WELD	77175	02	0512316406	DUNCAN D 20-9	20 3N 64W	20 3N 64W	PRODUCING	KERR-MCGEE OIL AND GAS ONSHORE LP	NIOBRARA-CODELL
WELD	75852	01	0512316407	FREEDOM 11 C 19-3	19 4N 64W	19 4N 64W	PRODUCING	KERR-MCGEE OIL AND GAS ONSHORE LP	SUSSEX
WELD	75852	02	0512316407	FREEDOM 11 C 19-3	19 4N 64W	19 4N 64W	PRODUCING	KERR-MCGEE OIL AND GAS ONSHORE LP	NIOBRARA-CODELL
WELD	88765	02	0512316417	KATE WHITE D29-8	29 3N 64W	29 3N 64W	PRODUCING	NOBLE ENERGY INC	J SAND
WELD	76963	01	0512316480	DUNCAN D 20-13	20 3N 64W	20 3N 64W	ABANDONED	KERR-MCGEE OIL AND GAS ONSHORE LP	SUSSEX
WELD	76963	02	0512316480	DUNCAN D 20-13	20 3N 64W	20 3N 64W	PRODUCING	KERR-MCGEE OIL AND GAS ONSHORE LP	NIOBRARA-CODELL
WELD	77217	02	0512316506	DALBEY D 13-13	13 3N 64W	13 3N 64W	PRODUCING	KERR-MCGEE OIL AND GAS ONSHORE LP	NIOBRARA-CODELL
WELD	77216	01	0512316507	DALBEY D 13-11	13 3N 64W	13 3N 64W	PRODUCING	KERR-MCGEE OIL AND GAS ONSHORE LP	NIOBRARA-CODELL
WELD	75823	01	0512316714	HOECHER 1	35 5N 65W	35 5N 65W	SHUT-IN	KERR-MCGEE OIL AND GAS ONSHORE LP	NIOBRARA-CODELL
WELD	75818	01	0512316715	FIOLKOSKI 24-26	26 5N 65W	26 5N 65W	PRODUCING	KERR-MCGEE OIL AND GAS ONSHORE LP	NIOBRARA-CODELL
WELD	76067	01	0512316731	DOS RIOS 41-34	34 5N 66W	34 5N 66W	PRODUCING	KERR-MCGEE OIL AND GAS ONSHORE LP	NIOBRARA-CODELL
WELD	76112	01	0512316740	DOS RIOS 43-34	34 5N 66W	34 5N 66W	PRODUCING	KERR-MCGEE OIL AND GAS ONSHORE LP	NIOBRARA-CODELL
WELD	76071	01	0512316741	RAISLEY 21-34	34 5N 66W	34 5N 66W	PRODUCING	KERR-MCGEE OIL AND GAS ONSHORE LP	NIOBRARA-CODELL
WELD	75806	01	0512316748	KRAMER 2-27	27 5N 65W	27 5N 65W	PRODUCING	KERR-MCGEE OIL AND GAS ONSHORE LP	NIOBRARA-CODELL
WELD	75807	01	0512316749	HSR LOEFFLER 8-27	27 5N 65W	27 5N 65W	ABANDONED	KERR-MCGEE OIL AND GAS ONSHORE LP	NIOBRARA-CODELL

WELD	75807	02	0512316749	HSR LOEFFLER 8-27	27 5N 65W	27 5N 65W	PRODUCING	KERR-MCGEE OIL AND GAS ONSHORE LP	SUSSEX
WELD	75948	01	0512316756	HEPPBERGER 11-24	24 5N 65W	24 5N 65W	PRODUCING	KERR-MCGEE OIL AND GAS ONSHORE LP	NIOBRARA-CODELL
WELD	75949	01	0512316757	LARIMER 13-24	24 5N 65W	24 5N 65W	PRODUCING	KERR-MCGEE OIL AND GAS ONSHORE LP	NIOBRARA-CODELL
WELD	75950	01	0512316758	LEZIN 14-24	24 5N 65W	24 5N 65W	PRODUCING	KERR-MCGEE OIL AND GAS ONSHORE LP	NIOBRARA-CODELL
WELD	75824	01	0512316805	HOECHER 2	26 5N 65W	26 5N 65W	PRODUCING	KERR-MCGEE OIL AND GAS ONSHORE LP	NIOBRARA-CODELL
WELD	75824	02	0512316805	HOECHER 2	26 5N 65W	26 5N 65W	PREDRILL	KERR-MCGEE OIL AND GAS ONSHORE LP	SUSSEX
WELD	76073	01	0512316824	RAISLEY 44-27	27 5N 66W	27 5N 66W	PRODUCING	KERR-MCGEE OIL AND GAS ONSHORE LP	NIOBRARA-CODELL
WELD	76072	01	0512316825	RAISLEY 34-27	27 5N 66W	27 5N 66W	PRODUCING	KERR-MCGEE OIL AND GAS ONSHORE LP	NIOBRARA-CODELL
WELD	75924	01	0512316826	BACON 11-34	34 5N 65W	34 5N 65W	PRODUCING	KERR-MCGEE OIL AND GAS ONSHORE LP	NIOBRARA-CODELL
WELD	75924	02	0512316826	BACON 11-34	34 5N 65W	34 5N 65W	PRODUCING	KERR-MCGEE OIL AND GAS ONSHORE LP	SUSSEX
WELD	76045	01	0512316834	HSR-MILLARD 9-29	29 5N 66W	29 5N 66W	PRODUCING	KERR-MCGEE OIL AND GAS ONSHORE LP	NIOBRARA-CODELL
WELD	76046	01	0512316835	HSR-ONEIL 16-29	29 5N 66W	29 5N 66W	PRODUCING	KERR-MCGEE OIL AND GAS ONSHORE LP	NIOBRARA-CODELL
WELD	75936	01	0512316845	REED 42-34	34 5N 65W	34 5N 65W	PRODUCING	KERR-MCGEE OIL AND GAS ONSHORE LP	SUSSEX
WELD	75936	02	0512316845	REED 42-34	34 5N 65W	34 5N 65W	PRODUCING	KERR-MCGEE OIL AND GAS ONSHORE LP	NIOBRARA-CODELL
WELD	75805	01	0512316968	HSR-JOSH-HURL 12-32	32 5N 64W	32 5N 64W	PRODUCING	KERR-MCGEE OIL AND GAS ONSHORE LP	NIOBRARA-CODELL
WELD	77168	01	0512316972	MELVIN Y 4-4	4 2N 64W	4 2N 64W	PRODUCING	KERR-MCGEE OIL AND GAS ONSHORE LP	SUSSEX
WELD	77168	02	512316972	MELVIN Y 4-4	4 2N 64W	4 2N 64W	PRODUCING	KERR-MCGEE OIL AND GAS ONSHORE LP	J SAND
WELD	77168	03	0512316972	MELVIN Y 4-4	4 2N 64W	4 2N 64W	PRODUCING	KERR-MCGEE OIL AND GAS ONSHORE LP	NIOBRARA-CODELL

WELD	75808	01	0512316976	TULLBERG 13-32	32 5N 64W	32 5N 64W	PRODUCING	KERR-MCGEE OIL AND GAS ONSHORE LP	NIOBRARA-CODELL
WELD	76958	01	0512317022	HSR-BARBOUR 4-7	7 3N 64W	7 3N 64W	PRODUCING	KERR-MCGEE OIL AND GAS ONSHORE LP	SUSSEX
WELD	76958	02	0512317022	HSR-BARBOUR 4-7	7 3N 64W	7 3N 64W	PRODUCING	KERR-MCGEE OIL AND GAS ONSHORE LP	NIOBRARA-CODELL
WELD	76961	01	0512317023	HSR-SAFRAN 5-7	7 3N 64W	7 3N 64W	PRODUCING	KERR-MCGEE OIL AND GAS ONSHORE LP	SUSSEX
WELD	76961	02	0512317023	HSR-SAFRAN 5-7	7 3N 64W	7 3N 64W	PRODUCING	KERR-MCGEE OIL AND GAS ONSHORE LP	NIOBRARA-CODELL
WELD	76959	01	0512317024	HSR-PARKMAN 6-7	7 3N 64W	7 3N 64W	PRODUCING	KERR-MCGEE OIL AND GAS ONSHORE LP	SUSSEX
WELD	76959	02	0512317024	HSR-PARKMAN 6-7	7 3N 64W	7 3N 64W	PRODUCING	KERR-MCGEE OIL AND GAS ONSHORE LP	NIOBRARA-CODELL
WELD	77169	01	0512317041	MILLS UPRC D 15-4	15 3N 64W	15 3N 64W	PRODUCING	KERR-MCGEE OIL AND GAS ONSHORE LP	SUSSEX
WELD	77169	02	0512317041	MILLS UPRC D 15-4	15 3N 64W	15 3N 64W	PRODUCING	KERR-MCGEE OIL AND GAS ONSHORE LP	J SAND
WELD	77169	03	0512317041	MILLS UPRC D 15-4	15 3N 64W	15 3N 64W	PRODUCING	KERR-MCGEE OIL AND GAS ONSHORE LP	NIOBRARA-CODELL
WELD	76960	01	0512317051	HSR-PETRIE 3-7	7 3N 64W	7 3N 64W	PRODUCING	KERR-MCGEE OIL AND GAS ONSHORE LP	SUSSEX
WELD	76960	02	0512317051	HSR-PETRIE 3-7	7 3N 64W	7 3N 64W	PRODUCING	KERR-MCGEE OIL AND GAS ONSHORE LP	NIOBRARA-CODELL
WELD	77177	01	0512317185	OSH D 28-1	28 3N 64W	28 3N 64W	PRODUCING	KERR-MCGEE OIL AND GAS ONSHORE LP	SUSSEX
WELD	77177	02	512317185	OSH D 28-1	28 3N 64W	28 3N 64W	PRODUCING	KERR-MCGEE OIL AND GAS ONSHORE LP	NIOBRARA-CODELL
WELD	77174	01	0512317186	OSH D 28-2	28 3N 64W	28 3N 64W	PRODUCING	KERR-MCGEE OIL AND GAS ONSHORE LP	SUSSEX
WELD	77174	02	0512317186	OSH D 28-2	28 3N 64W	28 3N 64W	PRODUCING	KERR-MCGEE OIL AND GAS ONSHORE LP	NIOBRARA-CODELL
WELD	77178	01	0512317188	OSH D 28-8	28 3N 64W	28 3N 64W	PRODUCING	KERR-MCGEE OIL AND GAS ONSHORE LP	SUSSEX
WELD	77178	02	0512317188	OSH D 28-8	28 3N 64W	28 3N 64W	PRODUCING	KERR-MCGEE OIL AND GAS ONSHORE LP	NIOBRARA-CODELL

WELD	F1698	01	512317226	SPIKE STATE D12-4	12 3N 64W	12 3N 64W	PRODUCING	NOBLE ENERGY INC	NIOBRARA-CODELL
WELD	77172	01	0512317311	OSH D 22-13	22 3N 64W	22 3N 64W	PRODUCING	KERR-MCGEE OIL AND GAS ONSHORE LP	SUSSEX
WELD	77172	02	512317311	OSH D 22-13	22 3N 64W	22 3N 64W	PRODUCING	KERR-MCGEE OIL AND GAS ONSHORE LP	NIOBRARA-CODELL
WELD	77173	01	0512317312	OSH D 22-14	22 3N 64W	22 3N 64W	PRODUCING	KERR-MCGEE OIL AND GAS ONSHORE LP	SUSSEX
WELD	77173	02	0512317312	OSH D 22-14	22 3N 64W	22 3N 64W	PRODUCING	KERR-MCGEE OIL AND GAS ONSHORE LP	NIOBRARA-CODELL
WELD	77171	01	0512317313	OSH D 22-12	22 3N 64W	22 3N 64W	PRODUCING	KERR-MCGEE OIL AND GAS ONSHORE LP	SUSSEX
WELD	77171	02	0512317313	OSH D 22-12	22 3N 64W	22 3N 64W	PRODUCING	KERR-MCGEE OIL AND GAS ONSHORE LP	NIOBRARA-CODELL
WELD	77170	01	0512317314	OSH D 22-11	22 3N 64W	22 3N 64W	PRODUCING	KERR-MCGEE OIL AND GAS ONSHORE LP	SUSSEX
WELD	77170	02	0512317314	OSH D 22-11	22 3N 64W	22 3N 64W	PRODUCING	KERR-MCGEE OIL AND GAS ONSHORE LP	NIOBRARA-CODELL
WELD	C5845	01	0512317389	ALLES 31-2	31 5N 63W	33 5N 65W	PRODUCING	NOBLE ENERGY INC	NIOBRARA-CODELL
WELD	77227	01	0512317481	DUNCAN D 11-14	11 3N 64W	11 3N 64W	PRODUCING	KERR-MCGEE OIL AND GAS ONSHORE LP	SUSSEX
WELD	77227	02	0512317481	DUNCAN D 11-14	11 3N 64W	11 3N 64W	PRODUCING	KERR-MCGEE OIL AND GAS ONSHORE LP	NIOBRARA-CODELL
WELD	77220	01	0512317482	DALBEY D 14-3	14 3N 64W	14 3N 64W	PRODUCING	KERR-MCGEE OIL AND GAS ONSHORE LP	NIOBRARA-CODELL
WELD	75951	01	0512317520	ROADIFER 12-12B	12 5N 65W	12 5N 65W	PRODUCING	KERR-MCGEE OIL AND GAS ONSHORE LP	NIOBRARA-CODELL
WELD	77225	01	0512317521	DUNCAN D 11-11	11 3N 64W	11 3N 64W	PRODUCING	KERR-MCGEE OIL AND GAS ONSHORE LP	NIOBRARA-CODELL
WELD	77210	01	0512317540	DUNCAN D 11-7	11 3N 64W	11 3N 64W	PRODUCING	KERR-MCGEE OIL AND GAS ONSHORE LP	NIOBRARA-CODELL
WELD	77224	01	0512317545	DUNCAN D 11-6	11 3N 64W	11 3N 64W	PRODUCING	KERR-MCGEE OIL AND GAS ONSHORE LP	NIOBRARA-CODELL
WELD	75959	01	0512317552	EISENMAN 22-15	15 5N 65W	15 5N 65W	SHUT-IN	KERR-MCGEE OIL AND GAS ONSHORE LP	NIOBRARA-CODELL
WELD	75977	01	0512317611	SEYLER 41-14	14 5N 64W	14 5N 64W	PRODUCING	KERR-MCGEE OIL AND GAS ONSHORE LP	NIOBRARA-CODELL

WELD	76069	01	0512317613	MOSSBERG 41-31	31 5N 66W	31 5N 66W	SHUT-IN	KERR-MCGEE OIL AND GAS ONSHORE LP	NIOBRARA-CODELL
WELD	87779	01	0512317626	ALLES 33-7H5	33 5N 65W	33 5N 65W	PRODUCING	NOBLE ENERGY INC	NIOBRARA-CODELL
WELD	C3745	01	0512317897	AGRICULTURAL PROD 20-4I4	20 4N 64W	20 4N 64W	PRODUCING	NOBLE ENERGY INC	NIOBRARA-CODELL
WELD	C3749	01	0512317898	API 20-6I4	20 4N 64W	20 4N 64W	PRODUCING	NOBLE ENERGY INC	NIOBRARA-CODELL
WELD	75562	01	0512317941	BOOTH 13-26	26 5N 67W	26 5N 67W	PRODUCING	KERR-MCGEE OIL AND GAS ONSHORE LP	NIOBRARA-CODELL
WELD	75570	01	0512317943	SCHNEIDER 12-35	35 5N 67W	35 5N 67W	PRODUCING	KERR-MCGEE OIL AND GAS ONSHORE LP	NIOBRARA-CODELL
WELD	88200	01	0512317953	DALE E UNIT 1	20 2N 64W	20 2N 64W	PRODUCING	ENCANA OIL & GAS (USA) INC	J SAND
WELD	77098	02	0512318000	HSR-TIM GITTLEIN 3-9	9 3N 64W	9 3N 64W	PRODUCING	KERR-MCGEE OIL AND GAS ONSHORE LP	NIOBRARA-CODELL
WELD	77100	02	0512318001	HSR-TIM GITTLEIN 4-9	9 3N 64W	9 3N 64W	PRODUCING	KERR-MCGEE OIL AND GAS ONSHORE LP	NIOBRARA-CODELL
WELD	77101	02	0512318002	HSR-TIM GITTLEIN 5-9	9 3N 64W	9 3N 64W	PRODUCING	KERR-MCGEE OIL AND GAS ONSHORE LP	NIOBRARA-CODELL
WELD	77099	02	0512318003	HSR-TIM GITTLEIN 6-9	9 3N 64W	9 3N 64W	PRODUCING	KERR-MCGEE OIL AND GAS ONSHORE LP	NIOBRARA-CODELL
WELD	H0357	01	0512318022	FLACK 33-5H6	33 5N 66W	33 5N 66W	PRODUCING	NOBLE ENERGY INC	NIOBRARA-CODELL
WELD	H0358	01	0512318029	WIEDEMAN 28-1H6	28 5N 66W	28 5N 66W	PRODUCING	NOBLE ENERGY INC	NIOBRARA-CODELL
WELD	H0361	01	0512318062	PROSPECT CO 26-7I4	26 4N 64W	26 4N 64W	PRODUCING	NOBLE ENERGY INC	NIOBRARA-CODELL
WELD	H0365	01	0512318063	PROSPECT CO 26-8I4	26 4N 64W	26 4N 64W	PRODUCING	NOBLE ENERGY INC	NIOBRARA-CODELL
WELD	77102	02	0512318094	HSR-GUTTERSEN A 9-3	3 3N 64W	3 3N 64W	PRODUCING	KERR-MCGEE OIL AND GAS ONSHORE LP	J SAND
WELD	77102	03	0512318094	HSR-GUTTERSEN A 9-3	3 3N 64W	3 3N 64W	PRODUCING	KERR-MCGEE OIL AND GAS ONSHORE LP	NIOBRARA-CODELL
WELD	77104	01	0512318095	HSR-GUTTERSEN A 10-3	3 3N 64W	3 3N 64W	PRODUCING	KERR-MCGEE OIL AND GAS ONSHORE LP	SUSSEX
WELD	77104	02	0512318095	HSR-GUTTERSEN A 10-3	3 3N 64W	3 3N 64W	PRODUCING	KERR-MCGEE OIL AND GAS ONSHORE LP	NIOBRARA-CODELL
WELD	77105	01	0512318096	HSR-GUTTERSEN A 15-3	3 3N 64W	3 3N 64W	PRODUCING	KERR-MCGEE OIL AND GAS ONSHORE LP	SUSSEX
WELD	77105	02	0512318096	HSR-GUTTERSEN A 15-3	3 3N 64W	3 3N 64W	PRODUCING	KERR-MCGEE OIL AND GAS ONSHORE LP	NIOBRARA-CODELL

WELD	77103	01	0512318097	HSR-GUTTERSEN A 16-3	3 3N 64W	3 3N 64W	PRODUCING	KERR-MCGEE OIL AND GAS ONSHORE LP	SUSSEX
WELD	77103	02	0512318097	HSR-GUTTERSEN A 16-3	3 3N 64W	3 3N 64W	PRODUCING	KERR-MCGEE OIL AND GAS ONSHORE LP	NIOBRARA-CODELL
WELD	77107	01	0512318098	HSR-WEEKS 9-17	17 3N 64W	17 3N 64W	PRODUCING	KERR-MCGEE OIL AND GAS ONSHORE LP	SUSSEX
WELD	77107	02	0512318098	HSR-WEEKS 9-17	17 3N 64W	17 3N 64W	PRODUCING	KERR-MCGEE OIL AND GAS ONSHORE LP	NIOBRARA-CODELL
WELD	77106	01	0512318099	HSR-WEEKS 10-17	17 3N 64W	17 3N 64W	PRODUCING	KERR-MCGEE OIL AND GAS ONSHORE LP	SUSSEX
WELD	77106	02	0512318099	HSR-WEEKS 10-17	17 3N 64W	17 3N 64W	PRODUCING	KERR-MCGEE OIL AND GAS ONSHORE LP	NIOBRARA-CODELL
WELD	77108	01	0512318100	HSR-WEEKS 15-17	17 3N 64W	17 3N 64W	PRODUCING	KERR-MCGEE OIL AND GAS ONSHORE LP	SUSSEX
WELD	77108	02	0512318100	HSR-WEEKS 15-17	17 3N 64W	17 3N 64W	PRODUCING	KERR-MCGEE OIL AND GAS ONSHORE LP	NIOBRARA-CODELL
WELD	H0389	01	0512318112	MOSSBERG 30-15H6	30 5N 66W	30 5N 66W	PRODUCING	NOBLE ENERGY INC	NIOBRARA-CODELL
WELD	H0408	01	0512318191	SYLVESTER 31-12H5	31 5N 65W	31 5N 65W	PRODUCING	NOBLE ENERGY INC	NIOBRARA-CODELL
WELD	77113	01	0512318197	HSR-GUTTERSEN B 5-21	21 3N 64W	21 3N 64W	PRODUCING	KERR-MCGEE OIL AND GAS ONSHORE LP	SUSSEX
WELD	77113	02	0512318197	HSR-GUTTERSEN B 5-21	21 3N 64W	21 3N 64W	PRODUCING	KERR-MCGEE OIL AND GAS ONSHORE LP	NIOBRARA-CODELL
WELD	77115	01	0512318198	HSR-GUTTERSEN B 6-21	21 3N 64W	21 3N 64W	PRODUCING	KERR-MCGEE OIL AND GAS ONSHORE LP	NIOBRARA-CODELL
WELD	77114	01	0512318199	HSR-GUTTERSEN B 3-21	21 3N 64W	21 3N 64W	PRODUCING	KERR-MCGEE OIL AND GAS ONSHORE LP	SUSSEX
WELD	77114	02	0512318199	HSR-GUTTERSEN B 3-21	21 3N 64W	21 3N 64W	PRODUCING	KERR-MCGEE OIL AND GAS ONSHORE LP	NIOBRARA-CODELL
WELD	77112	01	0512318200	HSR-GUTTERSEN B 4-21	21 3N 64W	21 3N 64W	PRODUCING	KERR-MCGEE OIL AND GAS ONSHORE LP	SUSSEX
WELD	77112	02	0512318200	HSR-GUTTERSEN B 4-21	21 3N 64W	21 3N 64W	PRODUCING	KERR-MCGEE OIL AND GAS ONSHORE LP	NIOBRARA-CODELL
WELD	77109	01	0512318204	HSR-MIKE GUTTERSEN16-17X	17 3N 64W	17 3N 64W	PRODUCING	KERR-MCGEE OIL AND GAS ONSHORE LP	SUSSEX
WELD	77109	02	0512318204	HSR-MIKE GUTTERSEN16-17X	17 3N 64W	17 3N 64W	PRODUCING	KERR-MCGEE OIL AND GAS ONSHORE LP	NIOBRARA-CODELL

WELD	77110	01	0512318222	HSR-ALVIN DECHANT 12-8	8 3N 64W	8 3N 64W	PRODUCING	KERR-MCGEE OIL AND GAS ONSHORE LP	SUSSEX
WELD	77110	02	0512318222	HSR-ALVIN DECHANT 12-8	8 3N 64W	8 3N 64W	PRODUCING	KERR-MCGEE OIL AND GAS ONSHORE LP	NIOBRARA-CODELL
WELD	77111	01	0512318223	HSR-ALVIN DECHANT 13-8	8 3N 64W	8 3N 64W	PRODUCING	KERR-MCGEE OIL AND GAS ONSHORE LP	SUSSEX
WELD	77111	02	0512318223	HSR-ALVIN DECHANT 13-8	8 3N 64W	8 3N 64W	PRODUCING	KERR-MCGEE OIL AND GAS ONSHORE LP	NIOBRARA-CODELL
WELD	75563	01	0512318228	BOOTH 33-26	26 5N 67W	26 5N 67W	SHUT-IN	KERR-MCGEE OIL AND GAS ONSHORE LP	NIOBRARA-CODELL
WELD	76707	01	0512318322	FOE 43-20	20 6N 64W	20 6N 64W	PRODUCING	KERR-MCGEE OIL AND GAS ONSHORE LP	CODELL
WELD	77125	02	0512318407	GITTLEIN, L 3-3	3 3N 64W	3 3N 64W	PRODUCING	KERR-MCGEE OIL AND GAS ONSHORE LP	NIOBRARA-CODELL
WELD	77126	02	0512318408	GITTLEIN, D 4-3	3 3N 64W	3 3N 64W	PRODUCING	KERR-MCGEE OIL AND GAS ONSHORE LP	NIOBRARA-CODELL
WELD	77127	02	0512318409	GITTLEIN, D 5-3	3 3N 64W	3 3N 64W	PRODUCING	KERR-MCGEE OIL AND GAS ONSHORE LP	NIOBRARA-CODELL
WELD	77122	01	0512318410	LDS A 3-8	8 3N 64W	8 3N 64W	PRODUCING	KERR-MCGEE OIL AND GAS ONSHORE LP	SUSSEX
WELD	77122	2	0512318410	LDS A 3-8	8 3N 64W	8 3N 64W	PRODUCING	KERR-MCGEE OIL AND GAS ONSHORE LP	NIOBRARA-CODELL
WELD	77116	01	0512318411	LDS A 4-8	8 3N 64W	8 3N 64W	PRODUCING	KERR-MCGEE OIL AND GAS ONSHORE LP	SUSSEX
WELD	77116	02	0512318411	LDS A 4-8	8 3N 64W	8 3N 64W	PRODUCING	KERR-MCGEE OIL AND GAS ONSHORE LP	NIOBRARA-CODELL
WELD	77117	01	0512318412	LDS A 5-8	8 3N 64W	8 3N 64W	PRODUCING	KERR-MCGEE OIL AND GAS ONSHORE LP	SUSSEX
WELD	77117	02	0512318412	LDS A 5-8	8 3N 64W	8 3N 64W	PRODUCING	KERR-MCGEE OIL AND GAS ONSHORE LP	NIOBRARA-CODELL
WELD	77120	01	0512318413	LDS A 9-8	8 3N 64W	8 3N 64W	PRODUCING	KERR-MCGEE OIL AND GAS ONSHORE LP	NIOBRARA-CODELL
WELD	77129	01	0512318414	LDS A 14-8	8 3N 64W	8 3N 64W	PRODUCING	KERR-MCGEE OIL AND GAS ONSHORE LP	SUSSEX
WELD	77129	02	0512318414	LDS A 14-8	8 3N 64W	8 3N 64W	PRODUCING	KERR-MCGEE OIL AND GAS ONSHORE LP	NIOBRARA-CODELL

WELD	77131	01	0512318415	LDS A 15-8	8 3N 64W	8 3N 64W	PRODUCING	KERR-MCGEE OIL AND GAS ONSHORE LP	SUSSEX
WELD	77131	02	0512318415	LDS A 15-8	8 3N 64W	8 3N 64W	PRODUCING	KERR-MCGEE OIL AND GAS ONSHORE LP	NIOBRARA-CODELL
WELD	77121	01	0512318416	LDS A 16-8	8 3N 64W	8 3N 64W	PRODUCING	KERR-MCGEE OIL AND GAS ONSHORE LP	SUSSEX
WELD	77121	02	0512318416	LDS A 16-8	8 3N 64W	8 3N 64W	PRODUCING	KERR-MCGEE OIL AND GAS ONSHORE LP	NIOBRARA-CODELL
WELD	77119	02	0512318417	HSR-LDS B 5-17	17 3N 64W	17 3N 64W	PRODUCING	KERR-MCGEE OIL AND GAS ONSHORE LP	NIOBRARA-CODELL
WELD	77118	02	0512318418	HSR-LDS B 4-17	17 3N 64W	17 3N 64W	PRODUCING	KERR-MCGEE OIL AND GAS ONSHORE LP	NIOBRARA-CODELL
WELD	75865	01	0512318432	MOORE UPRC C 19-2	19 4N 64W	19 4N 64W	PRODUCING	KERR-MCGEE OIL AND GAS ONSHORE LP	NIOBRARA-CODELL
WELD	77123	01	0512318435	LDS A 6-8	8 3N 64W	8 3N 64W	PRODUCING	KERR-MCGEE OIL AND GAS ONSHORE LP	SUSSEX
WELD	77123	02	0512318435	LDS A 6-8	8 3N 64W	8 3N 64W	PRODUCING	KERR-MCGEE OIL AND GAS ONSHORE LP	NIOBRARA-CODELL
WELD	77128	01	0512318436	LDS A 11-8	8 3N 64W	8 3N 64W	PRODUCING	KERR-MCGEE OIL AND GAS ONSHORE LP	SUSSEX
WELD	77128	02	0512318436	LDS A 11-8	8 3N 64W	8 3N 64W	PRODUCING	KERR-MCGEE OIL AND GAS ONSHORE LP	NIOBRARA-CODELL
WELD	77130	01	0512318437	LDS A 10-8	8 3N 64W	8 3N 64W	PRODUCING	KERR-MCGEE OIL AND GAS ONSHORE LP	SUSSEX
WELD	77130	02	0512318437	LDS A 10-8	8 3N 64W	8 3N 64W	PRODUCING	KERR-MCGEE OIL AND GAS ONSHORE LP	NIOBRARA-CODELL
WELD	77124	02	0512318458	GITTLEIN, L 6-3	3 3N 64W	3 3N 64W	PRODUCING	KERR-MCGEE OIL AND GAS ONSHORE LP	NIOBRARA-CODELL
WELD	75381	01	0512318483	NORRIS Y 6-5	6 2N 64W	6 2N 64W	ABANDONED	KERR-MCGEE OIL AND GAS ONSHORE LP	J SAND
WELD	75381	02	0512318483	NORRIS Y 6-5	6 2N 64W	6 2N 64W	PRODUCING	KERR-MCGEE OIL AND GAS ONSHORE LP	NIOBRARA-CODELL
WELD	77133	02	0512318507	HSR-LDS B 3-17	17 3N 64W	17 3N 64W	PRODUCING	KERR-MCGEE OIL AND GAS ONSHORE LP	NIOBRARA-CODELL
WELD	77132	01	0512318508	HSR-LDS B 6-17	17 3N 64W	17 3N 64W	ABANDONED	KERR-MCGEE OIL AND GAS ONSHORE LP	SUSSEX

WELD	77132	02	0512318508	HSR-LDS B 6-17	17 3N 64W	17 3N 64W	PRODUCING	KERR-MCGEE OIL AND GAS ONSHORE LP	NIOBRARA-CODELL
WELD	88047	01	0512318509	LEONARD 21-1614	21 4N 64W	21 4N 64W	PRODUCING	NOBLE ENERGY, INC	CODELL
WELD	88047	02	0512318509	LEONARD 21-1614	21 4N 64W	21 4N 64W	PRODUCING	NOBLE ENERGY, INC	NIOBRARA-CODELL
WELD	75866	01	0512318542	MOORE UPRC C 19-7	19 4N 64W	19 4N 64W	PRODUCING	KERR-MCGEE OIL AND GAS ONSHORE LP	NIOBRARA-CODELL
WELD	77153	01	0512318742	WASTE SERVICES 10-26	26 3N 64W	26 3N 64W	PRODUCING	KERR-MCGEE OIL AND GAS ONSHORE LP	SUSSEX
WELD	77153	02	0512318742	WASTE SERVICES 10-26	26 3N 64W	26 3N 64W	PRODUCING	KERR-MCGEE OIL AND GAS ONSHORE LP	NIOBRARA-CODELL
WELD	77152	01	0512318743	HSR-GUTTERSEN 3-33	33 3N 64W	33 3N 64W	ABANDONED	KERR-MCGEE OIL AND GAS ONSHORE LP	SUSSEX
WELD	77152	02	0512318743	HSR-GUTTERSEN 3-33	33 3N 64W	33 3N 64W	PRODUCING	KERR-MCGEE OIL AND GAS ONSHORE LP	NIOBRARA-CODELL
WELD	77154	01	0512318744	WASTE SERVICES 4-34	34 3N 64W	34 3N 64W	PRODUCING	KERR-MCGEE OIL AND GAS ONSHORE LP	SUSSEX
WELD	77154	02	0512318744	WASTE SERVICES 4-34	34 3N 64W	34 3N 64W	PRODUCING	KERR-MCGEE OIL AND GAS ONSHORE LP	NIOBRARA-CODELL
WELD	76721	01	0512318745	WARDLAW 33-28	28 6N 64W	28 6N 64W	PRODUCING	KERR-MCGEE OIL AND GAS ONSHORE LP	NIOBRARA-CODELL
WELD	76472	01	0512318990	BROSNAHAN 13-30	30 4N 64W	30 4N 64W	PRODUCING	KERR-MCGEE OIL AND GAS ONSHORE LP	NIOBRARA-CODELL
WELD	77155	01	0512319018	WASTE SERVICES 9-26	26 3N 64W	26 3N 64W	PRODUCING	KERR-MCGEE OIL AND GAS ONSHORE LP	SUSSEX
WELD	77155	02	0512319018	WASTE SERVICES 9-26	26 3N 64W	26 3N 64W	PRODUCING	KERR-MCGEE OIL AND GAS ONSHORE LP	NIOBRARA-CODELL
WELD	76009	03	0512319075	HSR-MOORE 10-13	13 5N 67W	13 5N 67W	PRODUCING	KERR-MCGEE OIL AND GAS ONSHORE LP	NIOBRARA-CODELL
WELD	76008	01	0512319085	HSR-MOORE 9-13	13 5N 67W	13 5N 67W	PRODUCING	KERR-MCGEE OIL AND GAS ONSHORE LP	CODELL
WELD	76008	02	0512319085	HSR-MOORE 9-13	13 5N 67W	13 5N 67W	PREDRILL	KERR-MCGEE OIL AND GAS ONSHORE LP	NIOBRARA-CODELL
WELD	77189	01	0512319114	HSR-GUTTERSEN 11-33	33 3N 64W	33 3N 64W	PRODUCING	KERR-MCGEE OIL AND GAS ONSHORE LP	NIOBRARA-CODELL
WELD	77191	01	0512319115	HSR-GUTTERSEN 12-33	33 3N 64W	33 3N 64W	PRODUCING	KERR-MCGEE OIL AND GAS ONSHORE LP	SUSSEX

WELD	77191	02	0512319115	HSR-GUTTERSEN 12-33	33 3N 64W	33 3N 64W	PRODUCING	KERR-MCGEE OIL AND GAS ONSHORE LP	NIOBRARA-CODELL
WELD	77190	01	0512319116	HSR-GUTTERSEN 13-33	33 3N 64W	33 3N 64W	PRODUCING	KERR-MCGEE OIL AND GAS ONSHORE LP	NIOBRARA-CODELL
WELD	77188	01	0512319117	HSR-GUTTERSEN 14-33	33 3N 64W	33 3N 64W	PRODUCING	KERR-MCGEE OIL AND GAS ONSHORE LP	NIOBRARA-CODELL
WELD	77136	01	0512319119	HSR-GUTTERSEN 13-1	1 3N 64W	1 3N 64W	PRODUCING	KERR-MCGEE OIL AND GAS ONSHORE LP	NIOBRARA-CODELL
WELD	77186	01	0512319120	HSR-GUTTERSEN 6-33	33 3N 64W	33 3N 64W	ABANDONED	KERR-MCGEE OIL AND GAS ONSHORE LP	SUSSEX
WELD	77186	02	0512319120	HSR-GUTTERSEN 6-33	33 3N 64W	33 3N 64W	PRODUCING	KERR-MCGEE OIL AND GAS ONSHORE LP	NIOBRARA-CODELL
WELD	77185	01	0512319121	HSR-GUTTERSEN 5-33	33 3N 64W	33 3N 64W	ABANDONED	KERR-MCGEE OIL AND GAS ONSHORE LP	SUSSEX
WELD	77185	02	0512319121	HSR-GUTTERSEN 5-33	33 3N 64W	33 3N 64W	PRODUCING	KERR-MCGEE OIL AND GAS ONSHORE LP	NIOBRARA-CODELL
WELD	77134	01	0512319127	HSR-GUTTERSEN 12-1	1 3N 64W	1 3N 64W	PRODUCING	KERR-MCGEE OIL AND GAS ONSHORE LP	NIOBRARA-CODELL
WELD	77135	01	0512319128	HSR-GUTTERSEN 11-1	1 3N 64W	1 3N 64W	PRODUCING	KERR-MCGEE OIL AND GAS ONSHORE LP	NIOBRARA-CODELL
WELD	77137	01	0512319132	HSR-GUTTERSEN 14-1	1 3N 64W	1 3N 64W	ABANDONED	KERR-MCGEE OIL AND GAS ONSHORE LP	J SAND
WELD	77137	02	0512319132	HSR-GUTTERSEN 14-1	1 3N 64W	1 3N 64W	PRODUCING	KERR-MCGEE OIL AND GAS ONSHORE LP	NIOBRARA-CODELL
WELD	77138	01	0512319133	HSR-GUTTERSEN 15-1	1 3N 64W	1 3N 64W	PRODUCING	KERR-MCGEE OIL AND GAS ONSHORE LP	NIOBRARA-CODELL
WELD	77139	01	0512319134	HSR-GUTTERSEN 16-1	1 3N 64W	1 3N 64W	PRODUCING	KERR-MCGEE OIL AND GAS ONSHORE LP	NIOBRARA-CODELL
WELD	77184	01	0512319135	WASTE SERVICES 15-26	26 3N 64W	26 3N 64W	PRODUCING	KERR-MCGEE OIL AND GAS ONSHORE LP	NIOBRARA-CODELL
WELD	77183	01	0512319136	WASTE SERVICES 16-26	26 3N 64W	26 3N 64W	PRODUCING	KERR-MCGEE OIL AND GAS ONSHORE LP	NIOBRARA-CODELL
WELD	77187	01	0512319137	WASTE SERVICES 5-34	34 3N 64W	34 3N 64W	PRODUCING	KERR-MCGEE OIL AND GAS ONSHORE LP	SUSSEX
WELD	77187	02	0512319137	WASTE SERVICES 5-34	34 3N 64W	34 3N 64W	PRODUCING	KERR-MCGEE OIL AND GAS ONSHORE LP	NIOBRARA-CODELL

WELD	76062	01	0512319138	WIEDEMAN 10-20	20 5N 66W	20 5N 66W	PRODUCING	KERR-MCGEE OIL AND GAS ONSHORE LP	NIOBRARA-CODELL
WELD	76064	01	0512319139	WIEDEMAN 14-20	20 5N 66W	20 5N 66W	PRODUCING	KERR-MCGEE OIL AND GAS ONSHORE LP	NIOBRARA-CODELL
WELD	76063	01	0512319140	WIEDEMAN 15-20	20 5N 66W	20 5N 66W	PRODUCING	KERR-MCGEE OIL AND GAS ONSHORE LP	NIOBRARA-CODELL
WELD	76061	01	0512319141	WIEDEMAN 16-20	20 5N 66W	20 5N 66W	PRODUCING	KERR-MCGEE OIL AND GAS ONSHORE LP	NIOBRARA-CODELL
WELD	77179	01	0512319142	HSR-GUTTERSEN-STATE 4-14	14 3N 64W	14 3N 64W	PRODUCING	KERR-MCGEE OIL AND GAS ONSHORE LP	SUSSEX
WELD	77179	02	0512319142	HSR-GUTTERSEN-STATE 4-14	14 3N 64W	14 3N 64W	PRODUCING	KERR-MCGEE OIL AND GAS ONSHORE LP	NIOBRARA-CODELL
WELD	77180	01	0512319143	GUTTERSEN STATE 5-14	14 3N 64W	14 3N 64W	PRODUCING	KERR-MCGEE OIL AND GAS ONSHORE LP	SUSSEX
WELD	77180	02	0512319143	GUTTERSEN STATE 5-14	14 3N 64W	14 3N 64W	PRODUCING	KERR-MCGEE OIL AND GAS ONSHORE LP	NIOBRARA-CODELL
WELD	77181	01	0512319144	HSR-GUTTERSEN 3-15	15 3N 64W	15 3N 64W	PRODUCING	KERR-MCGEE OIL AND GAS ONSHORE LP	SUSSEX
WELD	77181	02	0512319144	HSR-GUTTERSEN 3-15	15 3N 64W	15 3N 64W	PRODUCING	KERR-MCGEE OIL AND GAS ONSHORE LP	NIOBRARA-CODELL
WELD	77182	01	0512319145	HSR-GUTTERSEN 6-15	15 3N 64W	15 3N 64W	PRODUCING	KERR-MCGEE OIL AND GAS ONSHORE LP	SUSSEX
WELD	77182	02	0512319145	HSR-GUTTERSEN 6-15	15 3N 64W	15 3N 64W	PRODUCING	KERR-MCGEE OIL AND GAS ONSHORE LP	NIOBRARA-CODELL
WELD	76060	01	0512319149	WIEDEMAN 9-20	20 5N 66W	20 5N 66W	PRODUCING	KERR-MCGEE OIL AND GAS ONSHORE LP	NIOBRARA-CODELL
WELD	77197	01	0512319150	GUTTERSEN 1-4	4 2N 64W	4 2N 64W	PRODUCING	KERR-MCGEE OIL AND GAS ONSHORE LP	NIOBRARA-CODELL
WELD	77198	01	0512319151	GUTTERSEN 2-4	4 2N 64W	4 2N 64W	PRODUCING	KERR-MCGEE OIL AND GAS ONSHORE LP	NIOBRARA-CODELL
WELD	77195	01	0512319152	GUTTERSEN 3-4	4 2N 64W	4 2N 64W	PRODUCING	KERR-MCGEE OIL AND GAS ONSHORE LP	NIOBRARA-CODELL
WELD	77196	01	0512319153	GUTTERSEN 5-4	4 2N 64W	4 2N 64W	PRODUCING	KERR-MCGEE OIL AND GAS ONSHORE LP	NIOBRARA-CODELL
WELD	77199	01	0512319155	GUTTERSEN 7-4	4 2N 64W	4 2N 64W	ABANDONED	KERR-MCGEE OIL AND GAS ONSHORE LP	SUSSEX

WELD	77199	02	0512319155	GUTTERSEN 7-4	4 2N 64W	4 2N 64W	PRODUCING	KERR-MCGEE OIL AND GAS ONSHORE LP	NIOBRARA-CODELL
WELD	77140	01	0512319158	BOOTH 7-2	2 3N 64W	2 3N 64W	PRODUCING	KERR-MCGEE OIL AND GAS ONSHORE LP	SUSSEX
WELD	77140	02	0512319158	BOOTH 7-2	2 3N 64W	2 3N 64W	PRODUCING	KERR-MCGEE OIL AND GAS ONSHORE LP	NIOBRARA-CODELL
WELD	77140	03	0512319158	BOOTH 7-2	2 3N 64W	2 3N 64W	PREDRILL	KERR-MCGEE OIL AND GAS ONSHORE LP	NIOBRARA
WELD	77141	01	0512319159	BOOTH 8-2	2 3N 64W	2 3N 64W	ABANDONED	KERR-MCGEE OIL AND GAS ONSHORE LP	SUSSEX
WELD	77141	02	0512319159	BOOTH 8-2	2 3N 64W	2 3N 64W	PRODUCING	KERR-MCGEE OIL AND GAS ONSHORE LP	NIOBRARA-CODELL
WELD	77192	02	0512319168	GUTTERSEN STATE 7-28	28 3N 64W	28 3N 64W	PRODUCING	KERR-MCGEE OIL AND GAS ONSHORE LP	NIOBRARA-CODELL
WELD	77193	01	0512319170	HSR-GUTTERSEN-STATE 10-28	28 3N 64W	28 3N 64W	PRODUCING	KERR-MCGEE OIL AND GAS ONSHORE LP	NIOBRARA-CODELL
WELD	77194	01	0512319171	GUTTERSEN STATE 15-28	28 3N 64W	28 3N 64W	PRODUCING	KERR-MCGEE OIL AND GAS ONSHORE LP	NIOBRARA-CODELL
WELD	75592	02	0512319174	WESTERN 13-35	35 5N 67W	35 5N 67W	PRODUCING	KERR-MCGEE OIL AND GAS ONSHORE LP	NIOBRARA-CODELL
WELD	75572	01	0512319179	VETTER 12-36	36 5N 67W	36 5N 67W	PRODUCING	KERR-MCGEE OIL AND GAS ONSHORE LP	NIOBRARA-CODELL
WELD	75573	01	0512319180	VETTER 13-36	36 5N 67W	36 5N 67W	PRODUCING	KERR-MCGEE OIL AND GAS ONSHORE LP	NIOBRARA-CODELL
WELD	H0409	01	0512319218	MEYER J 26-16	26 5N 66W	26 5N 66W	PRODUCING	NOBLE ENERGY INC	NIOBRARA-CODELL
WELD	88489	01	0512319224	KFKA J 25-13	25 5N 66W	25 5N 66W	PRODUCING	NOBLE ENERGY INC	NIOBRARA-CODELL
WELD	76028	01	0512319497	HSR-KINZER 3-23	23 5N 67W	23 5N 67W	WELL WORK	KERR-MCGEE OIL AND GAS ONSHORE LP	NIOBRARA-CODELL
WELD	76029	02	0512319498	HSR-KINZER 4-23	23 5N 67W	23 5N 67W	PRODUCING	KERR-MCGEE OIL AND GAS ONSHORE LP	NIOBRARA-CODELL
WELD	76030	02	0512319499	HSR-KINZER 5-23	23 5N 67W	23 5N 67W	SHUT-IN	KERR-MCGEE OIL AND GAS ONSHORE LP	NIOBRARA-CODELL
WELD	76031	01	0512319500	HSR-KINZER 6-23	23 5N 67W	23 5N 67W	PRODUCING	KERR-MCGEE OIL AND GAS ONSHORE LP	NIOBRARA-CODELL
WELD	75406	01	0512320265	HARKIS 15-18	18 2N 64W	18 2N 64W	PRODUCING	KERR-MCGEE OIL AND GAS ONSHORE LP	J SAND

WELD	75983	01	0512320455	HSR-KARRE 9-15	15 5N 65W	15 5N 65W	PRODUCING	KERR-MCGEE OIL AND GAS ONSHORE LP	NIOBRARA-CODELL
WELD	88624	01	0512320481	SCHANK J 35-2	35 5N 66W	35 5N 66W	PRODUCING	NOBLE ENERGY INC	NIOBRARA-CODELL
WELD	76079	01	0512320564	HSR-LUNDVALL 8-19	19 5N 66W	19 5N 66W	PRODUCING	KERR-MCGEE OIL AND GAS ONSHORE LP	NIOBRARA-CODELL
WELD	75945	01	0512320620	SEGL 3-24	24 5N 66W	24 5N 66W	PRODUCING	KERR-MCGEE OIL AND GAS ONSHORE LP	CODELL
WELD	76080	01	0512320662	CARLSON 10-29	29 5N 66W	29 5N 66W	PRODUCING	KERR-MCGEE OIL AND GAS ONSHORE LP	NIOBRARA-CODELL
WELD	76150	01	0512320663	RUMSEY 10-34	34 5N 66W	34 5N 66W	PRODUCING	KERR-MCGEE OIL AND GAS ONSHORE LP	NIOBRARA-CODELL
WELD	75986	01	0512320685	DEJONG 3-24	24 5N 65W	24 5N 65W	PRODUCING	KERR-MCGEE OIL AND GAS ONSHORE LP	NIOBRARA-CODELL
WELD	75986	02	0512320685	DEJONG 3-24	24 5N 65W	24 5N 65W	PREDRILL	KERR-MCGEE OIL AND GAS ONSHORE LP	CODELL
WELD	76081	01	0512320688	CARLSON 15-29	29 5N 66W	29 5N 66W	PRODUCING	KERR-MCGEE OIL AND GAS ONSHORE LP	NIOBRARA-CODELL
WELD	75410	01	0512320957	RIES 3-19	19 2N 64W	19 2N 64W	ABANDONED	KERR-MCGEE OIL AND GAS ONSHORE LP	J SAND
WELD	75410	02	0512320957	RIES 3-19	19 2N 64W	19 2N 64W	SHUT-IN	KERR-MCGEE OIL AND GAS ONSHORE LP	NIOBRARA-CODELL
WELD	75409	01	0512320989	GRAY 10-6	6 2N 64W	6 2N 64W	PRODUCING	KERR-MCGEE OIL AND GAS ONSHORE LP	NIOBRARA-CODELL
WELD	75409	02	0512320989	GRAY 10-6	6 2N 64W	6 2N 64W	ABANDONED	KERR-MCGEE OIL AND GAS ONSHORE LP	J SAND
WELD	75409	04	0512320989	GRAY 10-6	6 2N 64W	6 2N 64W	ABANDONED	KERR-MCGEE OIL AND GAS ONSHORE LP	DAKOTA
WELD	75419	01	0512321075	FEATHER 31-15	15 2N 64W	15 2N 64W	PRODUCING	KERR-MCGEE OIL AND GAS ONSHORE LP	J SAND
WELD	75837	01	0512321090	GUTTERSEN STATE 8-16	16 4N 63W	16 4N 63W	ABANDONED	KERR-MCGEE OIL AND GAS ONSHORE LP	NIOBRARA-CODELL
WELD	75837	02	0512321090	GUTTERSEN STATE 8-16	16 4N 63W	16 4N 63W	PRODUCING	KERR-MCGEE OIL AND GAS ONSHORE LP	NIOBRARA
WELD	75837	03	0512321090	GUTTERSEN STATE 8-16	16 4N 63W	16 4N 63W	ABANDONED	KERR-MCGEE OIL AND GAS ONSHORE LP	CODELL

WELD	75837	04	0512321090	GUTTERSEN STATE 8-16	16 4N 63W	16 4N 63W	PREDRILL	KERR-MCGEE OIL AND GAS ONSHORE LP	J SAND
WELD	75837	05	0512321090	GUTTERSEN STATE 8-16	16 4N 63W	16 4N 63W	PREDRILL	KERR-MCGEE OIL AND GAS ONSHORE LP	DAKOTA
WELD	75411	01	0512321091	OZBUN 10-19	19 2N 64W	19 2N 64W	PRODUCING	KERR-MCGEE OIL AND GAS ONSHORE LP	J SAND
WELD	75411	02	0512321091	OZBUN 10-19	19 2N 64W	19 2N 64W	PRODUCING	KERR-MCGEE OIL AND GAS ONSHORE LP	NIOBRARA-CODELL
WELD	75412	01	0512321114	LAZY 15-8	8 2N 64W	8 2N 64W	ABANDONED	KERR-MCGEE OIL AND GAS ONSHORE LP	J SAND
WELD	75412	02	0512321114	LAZY 15-8	8 2N 64W	8 2N 64W	PRODUCING	KERR-MCGEE OIL AND GAS ONSHORE LP	NIOBRARA-CODELL
WELD	75412	03	0512321114	LAZY 15-8	8 2N 64W	8 2N 64W	DRILL & COMPLETE	KERR-MCGEE OIL AND GAS ONSHORE LP	DAKOTA
WELD	75414	01	0512321167	DECHANT 12-19	19 2N 64W	19 2N 64W	PRODUCING	KERR-MCGEE OIL AND GAS ONSHORE LP	J SAND
WELD	75414	02	0512321167	DECHANT 12-19	19 2N 64W	19 2N 64W	PREDRILL	KERR-MCGEE OIL AND GAS ONSHORE LP	NIOBRARA-CODELL
WELD	75984	01	0512321313	LORENZ 16-15	15 5N 65W	15 5N 65W	PRODUCING	KERR-MCGEE OIL AND GAS ONSHORE LP	NIOBRARA-CODELL
WELD	75985	01	0512321321	LORENZ 15-15	15 5N 65W	15 5N 65W	PRODUCING	KERR-MCGEE OIL AND GAS ONSHORE LP	NIOBRARA-CODELL
WELD	75839	01	0512321322	DUMLER 10-27	27 5N 65W	27 5N 65W	PRODUCING	KERR-MCGEE OIL AND GAS ONSHORE LP	NIOBRARA-CODELL
WELD	75838	01	0512321346	DUMLER 9-27	27 5N 65W	27 5N 65W	PRODUCING	KERR-MCGEE OIL AND GAS ONSHORE LP	NIOBRARA-CODELL
WELD	75840	01	0512321381	KERBEL 12-26	26 5N 65W	26 5N 65W	PRODUCING	KERR-MCGEE OIL AND GAS ONSHORE LP	NIOBRARA-CODELL
WELD	75987	01	0512321385	WINTERS 4-3	3 5N 65W	3 5N 65W	PRODUCING	KERR-MCGEE OIL AND GAS ONSHORE LP	NIOBRARA-CODELL
WELD	75988	01	0512321389	WINTERS 5-3	3 5N 65W	3 5N 65W	PRODUCING	KERR-MCGEE OIL AND GAS ONSHORE LP	NIOBRARA-CODELL
WELD	75841	01	0512321401	HOFF 1-27	27 5N 65W	27 5N 65W	PRODUCING	KERR-MCGEE OIL AND GAS ONSHORE LP	NIOBRARA-CODELL
WELD	75989	01	0512321431	BLISS 14-3	3 5N 65W	3 5N 65W	PRODUCING	KERR-MCGEE OIL AND GAS ONSHORE LP	NIOBRARA-CODELL

WELD	77144	01	0512321605	LDS 20-8	8 3N 64W	8 3N 64W	PRODUCING	KERR-MCGEE OIL AND GAS ONSHORE LP	NIOBRARA-CODELL
WELD	76475	01	0512321606	JOHNSON 19-29	29 4N 64W	29 4N 64W	PRODUCING	KERR-MCGEE OIL AND GAS ONSHORE LP	NIOBRARA-CODELL
WELD	76998	01	0512321617	DECHANT 18-7	7 3N 64W	7 3N 64W	PRODUCING	KERR-MCGEE OIL AND GAS ONSHORE LP	NIOBRARA-CODELL
WELD	75843	01	0512321618	SCHMIER 19-32	32 5N 64W	32 5N 64W	PRODUCING	KERR-MCGEE OIL AND GAS ONSHORE LP	NIOBRARA-CODELL
WELD	76731	01	0512321647	GRANADOS 4-3	3 5N 64W	3 5N 64W	PRODUCING	KERR-MCGEE OIL AND GAS ONSHORE LP	NIOBRARA-CODELL
WELD	76082	01	0512321689	CARLSON 20-29	29 5N 66W	29 5N 66W	PRODUCING	KERR-MCGEE OIL AND GAS ONSHORE LP	NIOBRARA-CODELL
WELD	76476	01	0512321693	JOHNSON 20-29	29 4N 64W	29 4N 64W	PRODUCING	KERR-MCGEE OIL AND GAS ONSHORE LP	NIOBRARA-CODELL
WELD	77200	03	0512321699	GUTTERSEN 10-20	20 3N 64W	20 3N 64W	PRODUCING	KERR-MCGEE OIL AND GAS ONSHORE LP	NIOBRARA-CODELL
WELD	75842	01	0512321717	DANKS 3-6	6 4N 63W	6 4N 63W	PRODUCING	KERR-MCGEE OIL AND GAS ONSHORE LP	NIOBRARA-CODELL
WELD	77145	01	0512321720	LDS 18-17	17 3N 64W	17 3N 64W	PRODUCING	KERR-MCGEE OIL AND GAS ONSHORE LP	NIOBRARA-CODELL
WELD	77145	02	0512321720	LDS 18-17	17 3N 64W	17 3N 64W	PRODUCING	KERR-MCGEE OIL AND GAS ONSHORE LP	J SAND
WELD	77146	01	0512321725	LDS 18-8	8 3N 64W	8 3N 64W	PRODUCING	KERR-MCGEE OIL AND GAS ONSHORE LP	NIOBRARA-CODELL
WELD	75416	01	0512321755	JOHNSON 5-19A	19 2N 64W	19 2N 64W	ABANDONED	KERR-MCGEE OIL AND GAS ONSHORE LP	J SAND
WELD	75416	02	0512321755	JOHNSON 5-19A	19 2N 64W	19 2N 64W	PRODUCING	KERR-MCGEE OIL AND GAS ONSHORE LP	NIOBRARA-CODELL
WELD	76732	01	0512321757	OWL CREEKSTATE 10-16	16 6N 64W	16 6N 64W	PRODUCING	KERR-MCGEE OIL AND GAS ONSHORE LP	NIOBRARA-CODELL
WELD	77147	01	0512321758	GITTLEIN 18-9	9 3N 64W	9 3N 64W	ABANDONED	KERR-MCGEE OIL AND GAS ONSHORE LP	NIOBRARA-CODELL
WELD	77147	02	0512321758	GITTLEIN 18-9	9 3N 64W	9 3N 64W	PRODUCING	KERR-MCGEE OIL AND GAS ONSHORE LP	NIOBRARA
WELD	77147	03	0512321758	GITTLEIN 18-9	9 3N 64W	9 3N 64W	ABANDONED	KERR-MCGEE OIL AND GAS ONSHORE LP	CODELL

WELD	76734	01	0512321809	BRIGGS 15-33	33 6N 64W	33 6N 64W	PRODUCING	KERR-MCGEE OIL AND GAS ONSHORE LP	NIOBRARA-CODELL
WELD	76734	02	0512321809	BRIGGS 15-33	33 6N 64W	33 6N 64W	PREDRILL	KERR-MCGEE OIL AND GAS ONSHORE LP	CODELL
WELD	76733	01	0512321810	HAMMERBECK 16-33	33 6N 64W	33 6N 64W	PRODUCING	KERR-MCGEE OIL AND GAS ONSHORE LP	NIOBRARA-CODELL
WELD	76736	01	0512321811	UHRICH 14-29	29 6N 64W	29 6N 64W	PRODUCING	KERR-MCGEE OIL AND GAS ONSHORE LP	NIOBRARA-CODELL
WELD	76736	02	0512321811	UHRICH 14-29	29 6N 64W	29 6N 64W	PREDRILL	KERR-MCGEE OIL AND GAS ONSHORE LP	CODELL
WELD	76735	01	0512321812	WARDLAW 16-28	28 6N 64W	28 6N 64W	PRODUCING	KERR-MCGEE OIL AND GAS ONSHORE LP	NIOBRARA-CODELL
WELD	75579	01	0512321821	BERNHARDT STATE 15-36	36 5N 67W	36 5N 67W	PRODUCING	KERR-MCGEE OIL AND GAS ONSHORE LP	NIOBRARA-CODELL
WELD	75579	02	0512321821	BERNHARDT STATE 15-36	36 5N 67W	36 5N 67W	PREDRILL	KERR-MCGEE OIL AND GAS ONSHORE LP	CODELL
WELD	75580	01	0512321822	BERNHARDT STATE 10-36	36 5N 67W	36 5N 67W	PRODUCING	KERR-MCGEE OIL AND GAS ONSHORE LP	NIOBRARA-CODELL
WELD	75580	02	0512321822	BERNHARDT STATE 10-36	36 5N 67W	36 5N 67W	PREDRILL	KERR-MCGEE OIL AND GAS ONSHORE LP	CODELL
WELD	76738	01	0512321852	FARMLAND 10-32	32 6N 64W	32 6N 64W	PRODUCING	KERR-MCGEE OIL AND GAS ONSHORE LP	NIOBRARA-CODELL
WELD	76739	01	0512321853	FARMLAND 16-32	32 6N 64W	32 6N 64W	PRODUCING	KERR-MCGEE OIL AND GAS ONSHORE LP	NIOBRARA-CODELL
WELD	75891	01	0512321856	BROOMFIELD 18-19	19 4N 64W	19 4N 64W	PRODUCING	KERR-MCGEE OIL AND GAS ONSHORE LP	NIOBRARA-CODELL
WELD	76083	01	0512321859	RODRIGUEZ 4-35	35 5N 66W	35 5N 66W	PRODUCING	KERR-MCGEE OIL AND GAS ONSHORE LP	NIOBRARA-CODELL
WELD	76737	01	0512321866	WINTER 9-19	19 6N 64W	19 6N 64W	PRODUCING	KERR-MCGEE OIL AND GAS ONSHORE LP	NIOBRARA-CODELL
WELD	76740	01	0512321915	STOUT 6-3	3 5N 64W	3 5N 64W	PRODUCING	KERR-MCGEE OIL AND GAS ONSHORE LP	NIOBRARA-CODELL
WELD	75844	01	0512321916	BUNTING 18-35	35 5N 65W	35 5N 65W	PRODUCING	KERR-MCGEE OIL AND GAS ONSHORE LP	NIOBRARA-CODELL
WELD	76741	01	0512321983	EHRlich 19-33	33 6N 64W	33 6N 64W	PRODUCING	KERR-MCGEE OIL AND GAS ONSHORE LP	NIOBRARA-CODELL

WELD	76744	03	0512321984	FRANCEN 19-30	30 6N 64W	30 6N 64W	PRODUCING	KERR-MCGEE OIL AND GAS ONSHORE LP	NIOBRARA-CODELL
WELD	75892	01	0512321993	OSTER 20-19	19 4N 64W	19 4N 64W	PRODUCING	KERR-MCGEE OIL AND GAS ONSHORE LP	J SAND
WELD	75892	02	0512321993	OSTER 20-19	19 4N 64W	19 4N 64W	PRODUCING	KERR-MCGEE OIL AND GAS ONSHORE LP	NIOBRARA-CODELL
WELD	88807	01	0512321997	DINNER 15-42	15 6N 65W	15 6N 65W	PRODUCING	PETRO CANADA RESOURCES USA INC	NIOBRARA-CODELL
WELD	F1499	01	0512322049	GREER 23-28	28 2N 64W	28 2N 64W	PRODUCING	KERR-MCGEE OIL AND GAS ONSHORE LP	J SAND
WELD	F1499	02	0512322049	GREER 23-28	28 2N 64W	28 2N 64W	PRODUCING	KERR-MCGEE OIL AND GAS ONSHORE LP	CODELL
WELD	75586	01	0512322164	SCHNEIDER STATE 9-36	36 5N 67W	36 5N 67W	PRODUCING	KERR-MCGEE OIL AND GAS ONSHORE LP	NIOBRARA-CODELL
WELD	75894	01	0512322168	HIGHLAND 12-20	20 4N 64W	20 4N 64W	PRODUCING	KERR-MCGEE OIL AND GAS ONSHORE LP	NIOBRARA-FT HAYS-CODELL
WELD	75894	02	0512322168	HIGHLAND 12-20	20 4N 64W	20 4N 64W	ABANDONED	KERR-MCGEE OIL AND GAS ONSHORE LP	NIOBRARA
WELD	F1559	01	0512322173	GUTTERSEN STATE CC 32-14	32 4N 63W	32 4N 63W	PRODUCING	NOBLE ENERGY INC	CODELL
WELD	F1584	01	0512322174	GUTTERSEN STATE CC 32-12	32 4N 63W	32 4N 63W	PRODUCING	NOBLE ENERGY INC	NIOBRARA-CODELL
WELD	H2778	01	0512322175	GUTTERSEN STATE CC 32-13	32 4N 63W	32 4N 63W	PREDRILL	NOBLE ENERGY INC	NIOBRARA-CODELL
WELD	F1537	01	0512322176	GUTTERSEN STATE CC 32-11	32 4N 63W	32 4N 63W	PRODUCING	NOBLE ENERGY INC	NIOBRARA-CODELL
WELD	76480	01	0512322191	BROSNAHAN 14-30	30 4N 64W	30 4N 64W	PRODUCING	KERR-MCGEE OIL AND GAS ONSHORE LP	NIOBRARA-CODELL
WELD	F1557	01	0512322195	GUTTERSEN STATE D 12-8JI	12 3N 64W	12 3N 64W	PRODUCING	NOBLE ENERGY INC	NIOBRARA-CODELL
WELD	F1556	01	0512322198	GUTTERSEN STATE D 12-7JI	12 3N 64W	12 3N 64W	PRODUCING	NOBLE ENERGY INC	CODELL
WELD	77148	01	0512322204	BOOTH 9-25	25 4N 64W	25 4N 64W	PRODUCING	KERR-MCGEE OIL AND GAS ONSHORE LP	NIOBRARA-CODELL
WELD	77149	01	0512322206	BOOTH 14-25	25 4N 64W	25 4N 64W	PRODUCING	KERR-MCGEE OIL AND GAS ONSHORE LP	NIOBRARA-CODELL
WELD	75589	01	0512322220	SCHNEIDER 4-35	35 5N 67W	35 5N 67W	PRODUCING	KERR-MCGEE OIL AND GAS ONSHORE LP	NIOBRARA-CODELL
WELD	F1583	01	0512322236	GUTTERSEN STATE CC 20-6	20 4N 63W	20 4N 63W	PRODUCING	NOBLE ENERGY INC	NIOBRARA-CODELL
WELD	75941	01	0512322248	BOULTER 3-34XX	34 5N 65W	34 5N 65W	PRODUCING	KERR-MCGEE OIL AND GAS ONSHORE LP	NIOBRARA-CODELL

WELD	75942	01	0512322249	BOULTER 17-34	34 5N 65W	34 5N 65W	PRODUCING	KERR-MCGEE OIL AND GAS ONSHORE LP	NIOBRARA-CODELL
WELD	76084	01	0512322263	HILL STATE 18-36	36 5N 66W	36 5N 66W	PRODUCING	KERR-MCGEE OIL AND GAS ONSHORE LP	NIOBRARA-CODELL
WELD	76085	01	0512322271	MOSSBERG 8-31	31 5N 66W	31 5N 66W	PRODUCING	KERR-MCGEE OIL AND GAS ONSHORE LP	NIOBRARA-CODELL
WELD	F1539	01	0512322279	GUTTERSEN STATE CC 20-4	20 4N 63W	20 4N 63W	PRODUCING	NOBLE ENERGY INC	CODELL
WELD	F4234	01	0512322280	GUTTERSEN STATE CC 20-03	20 4N 63W	20 4N 63W	PRODUCING	NOBLE ENERGY INC	NIOBRARA-CODELL
WELD	F1555	01	0512322282	GUTTERSEN STATE CC 20-13	20 4N 63W	20 4N 63W	PRODUCING	NOBLE ENERGY INC	NIOBRARA-CODELL
WELD	F1554	01	0512322283	GUTTERSEN STATE CC 20-12	20 4N 63W	20 4N 63W	PRODUCING	NOBLE ENERGY INC	NIOBRARA-CODELL
WELD	F4231	01	0512322284	GUTTERSEN STATE CC 20-05	20 4N 63W	20 4N 63W	PRODUCING	NOBLE ENERGY INC	NIOBRARA-CODELL
WELD	75846	01	0512322313	INDORF 17-35	35 5N 65W	35 5N 65W	PRODUCING	KERR-MCGEE OIL AND GAS ONSHORE LP	J SAND
WELD	75846	02	0512322313	INDORF 17-35	35 5N 65W	35 5N 65W	PRODUCING	KERR-MCGEE OIL AND GAS ONSHORE LP	NIOBRARA-CODELL
WELD	76742	03	0512322511	WARDLAW 20-28	28 6N 64W	28 6N 64W	PRODUCING	KERR-MCGEE OIL AND GAS ONSHORE LP	NIOBRARA-CODELL
WELD	F1490	01	0512322524	GREER 14-28	28 2N 64W	28 2N 64W	PRODUCING	KERR-MCGEE OIL AND GAS ONSHORE LP	J SAND
WELD	F1490	02	0512322524	GREER 14-28	28 2N 64W	28 2N 64W	PRODUCING	KERR-MCGEE OIL AND GAS ONSHORE LP	NIOBRARA-CODELL
WELD	75943	01	0512322526	BOULTER 18-34	34 5N 65W	34 5N 65W	SHUT-IN	KERR-MCGEE OIL AND GAS ONSHORE LP	CODELL
WELD	75943	02	0512322526	BOULTER 18-34	34 5N 65W	34 5N 65W	SHUT-IN	KERR-MCGEE OIL AND GAS ONSHORE LP	NIOBRARA
WELD	75943	03	0512322526	BOULTER 18-34	34 5N 65W	34 5N 65W	PRODUCING	KERR-MCGEE OIL AND GAS ONSHORE LP	NIOBRARA-CODELL
WELD	09576	01	0512322536	GIBBS F 28-19D	28 5N 65W	28 5N 65W	PRODUCING	NOBLE ENERGY INC	J SAND
WELD	75847	01	0512322549	DOW 1-29	28 5N 63W	28 5N 63W	PRODUCING	KERR-MCGEE OIL AND GAS ONSHORE LP	J SAND
WELD	75847	02	0512322549	DOW 1-29	28 5N 63W	28 5N 63W	ABANDONED	KERR-MCGEE OIL AND GAS ONSHORE LP	DAKOTA
WELD	75590	02	0512322563	BERNHARDT STATE 19-36	36 5N 67W	36 5N 67W	PRODUCING	KERR-MCGEE OIL AND GAS ONSHORE LP	NIOBRARA-CODELL
WELD	76743	01	0512322606	RHINIE 15-29	29 6N 64W	29 6N 64W	ABANDONED	KERR-MCGEE OIL AND GAS ONSHORE LP	CODELL

WELD	76743	02	0512322606	RHINIE 15-29	29 6N 64W	29 6N 64W	PRODUCING	KERR-MCGEE OIL AND GAS ONSHORE LP	NIOBRARA
WELD	75420	03	0512322646	DECHANT 15-1	1 2N 65W	1 2N 65W	PRODUCING	KERR-MCGEE OIL AND GAS ONSHORE LP	NIOBRARA-CODELL
WELD	75420	04	0512322646	DECHANT 15-1	1 2N 65W	1 2N 65W	ABANDONED	KERR-MCGEE OIL AND GAS ONSHORE LP	J SAND
WELD	75420	05	0512322646	DECHANT 15-1	1 2N 65W	1 2N 65W	PRODUCING	KERR-MCGEE OIL AND GAS ONSHORE LP	SUSSEX
WELD	76090	03	0512322661	STUGART 6-20	20 5N 66W	20 5N 66W	PRODUCING	KERR-MCGEE OIL AND GAS ONSHORE LP	NIOBRARA-CODELL
WELD	76089	01	0512322662	BARNETT 5-20	20 5N 66W	20 5N 66W	PRODUCING	KERR-MCGEE OIL AND GAS ONSHORE LP	NIOBRARA-CODELL
WELD	76091	02	0512322663	STUGART 3-20	20 5N 66W	20 5N 66W	PRODUCING	KERR-MCGEE OIL AND GAS ONSHORE LP	NIOBRARA-CODELL
WELD	76086	03	0512322699	WIEDEMAN 20-20	20 5N 66W	20 5N 66W	PRODUCING	KERR-MCGEE OIL AND GAS ONSHORE LP	NIOBRARA-CODELL
WELD	76745	03	0512322713	MARCY 1-31X	31 6N 64W	31 6N 64W	PRODUCING	KERR-MCGEE OIL AND GAS ONSHORE LP	NIOBRARA-CODELL
WELD	76746	03	0512322714	UHRICH 19-29	29 6N 64W	29 6N 64W	PRODUCING	KERR-MCGEE OIL AND GAS ONSHORE LP	NIOBRARA-CODELL
WELD	76088	02	0512322759	LUNDVALL 11-20	20 5N 66W	20 5N 66W	PRODUCING	KERR-MCGEE OIL AND GAS ONSHORE LP	NIOBRARA-CODELL
WELD	76087	02	0512322760	LUNDVALL 12-20	20 5N 66W	20 5N 66W	PRODUCING	KERR-MCGEE OIL AND GAS ONSHORE LP	NIOBRARA-CODELL
WELD	F1574	01	0512322791	GUTTERSEN STATE D 12-19	12 3N 64W	12 3N 64W	PRODUCING	NOBLE ENERGY INC	NIOBRARA-CODELL
WELD	F1694	01	0512322865	GUTTERSEN STATE CC 32-03	32 4N 63W	32 4N 63W	PRODUCING	NOBLE ENERGY INC	NIOBRARA-CODELL
WELD	77150	03	0512322886	GUTTERSEN 18-21	21 3N 64W	21 3N 64W	PRODUCING	KERR-MCGEE OIL AND GAS ONSHORE LP	NIOBRARA-CODELL
WELD	F4230	01	0512322889	GUTTERSEN STATE CC 32-06	32 4N 63W	32 4N 63W	PRODUCING	NOBLE ENERGY INC	NIOBRARA-CODELL
WELD	F1578	01	0512322894	GUTTERSEN STATE CC 32-4	32 4N 63W	32 4N 63W	PRODUCING	NOBLE ENERGY INC	NIOBRARA-CODELL
WELD	F1538	01	0512322895	GUTTERSEN STATE CC 32-5	32 4N 63W	32 4N 63W	PRODUCING	NOBLE ENERGY INC	NIOBRARA-CODELL
WELD	77151	02	0512322912	WEEKS 20-17	17 3N 64W	17 3N 64W	PRODUCING	KERR-MCGEE OIL AND GAS ONSHORE LP	J SAND
WELD	77151	04	0512322912	WEEKS 20-17	17 3N 64W	17 3N 64W	PRODUCING	KERR-MCGEE OIL AND GAS ONSHORE LP	NIOBRARA-CODELL

WELD	F1500	01	0512322976	FRITZLER 12-34	34 2N 64W	34 2N 64W	PRODUCING	KERR-MCGEE OIL AND GAS ONSHORE LP	J SAND
WELD	F1500	02	0512322976	FRITZLER 12-34	34 2N 64W	34 2N 64W	PRODUCING	KERR-MCGEE OIL AND GAS ONSHORE LP	CODELL
WELD	F1569	01	0512322996	KANGA STATE D 36-2JI	36 3N 64W	36 3N 64W	PRODUCING	NOBLE ENERGY INC	CODELL
WELD	F1567	01	0512323028	KANGA STATE D 36-11JI	36 3N 64W	36 3N 64W	PRODUCING	NOBLE ENERGY INC	NIOBRARA-CODELL
WELD	75947	01	0512323050	SEGL 4-24	24 5N 66W	24 5N 66W	ABANDONED	KERR-MCGEE OIL AND GAS ONSHORE LP	CODELL
WELD	75947	02	0512323050	SEGL 4-24	24 5N 66W	24 5N 66W	PRODUCING	KERR-MCGEE OIL AND GAS ONSHORE LP	NIOBRARA
WELD	75946	02	0512323051	SEGL 18-24	24 5N 66W	24 5N 66W	PREDRILL	KERR-MCGEE OIL AND GAS ONSHORE LP	NIOBRARA
WELD	75946	03	0512323051	SEGL 18-24	24 5N 66W	24 5N 66W	PRODUCING	KERR-MCGEE OIL AND GAS ONSHORE LP	NIOBRARA-CODELL
WELD	F1497	01	0512323052	GREER 13-28	28 2N 64W	28 2N 64W	PRODUCING	KERR-MCGEE OIL AND GAS ONSHORE LP	J SAND
WELD	F1497	02	0512323052	GREER 13-28	28 2N 64W	28 2N 64W	PRODUCING	KERR-MCGEE OIL AND GAS ONSHORE LP	CODELL
WELD	76042	03	0512323096	SKYWAY 5-11	11 5N 67W	11 5N 67W	PRODUCING	KERR-MCGEE OIL AND GAS ONSHORE LP	NIOBRARA-CODELL
WELD	76041	01	0512323097	SKYWAY 6-11	11 5N 67W	11 5N 67W	PRODUCING	KERR-MCGEE OIL AND GAS ONSHORE LP	CODELL
WELD	76041	02	0512323097	SKYWAY 6-11	11 5N 67W	11 5N 67W	PREDRILL	KERR-MCGEE OIL AND GAS ONSHORE LP	NIOBRARA-CODELL
WELD	75990	03	0512323192	HSR-KARRE 20-15	15 5N 65W	15 5N 65W	PRODUCING	KERR-MCGEE OIL AND GAS ONSHORE LP	NIOBRARA-CODELL
WELD	75593	02	0512323201	SCHNEIDER STATE 20-36	36 5N 67W	36 5N 67W	PRODUCING	KERR-MCGEE OIL AND GAS ONSHORE LP	J SAND
WELD	75593	04	0512323201	SCHNEIDER STATE 20-36	36 5N 67W	36 5N 67W	PRODUCING	KERR-MCGEE OIL AND GAS ONSHORE LP	NIOBRARA-CODELL
WELD	76747	02	0512323245	HAMMERBECK 20-33	33 6N 64W	33 6N 64W	PREDRILL	KERR-MCGEE OIL AND GAS ONSHORE LP	NIOBRARA
WELD	76747	03	0512323245	HAMMERBECK 20-33	33 6N 64W	33 6N 64W	PRODUCING	KERR-MCGEE OIL AND GAS ONSHORE LP	NIOBRARA-CODELL
WELD	F1570	01	0512323268	DR JOE CC 6-9	6 4N 63W	6 4N 63W	PRODUCING	NOBLE ENERGY INC	NIOBRARA-CODELL
WELD	F1572	01	0512323269	DR JOE CC 6-23	6 4N 63W	6 4N 63W	PRODUCING	NOBLE ENERGY INC	NIOBRARA-CODELL

WELD	76748	03	0512323283	LUPPENS 5-19	19 6N 64W	19 6N 64W	PRODUCING	KERR-MCGEE OIL AND GAS ONSHORE LP	NIOBRARA-CODELL
WELD	F1498	01	0512323286	GREER 24-28	28 2N 64W	28 2N 64W	PRODUCING	KERR-MCGEE OIL AND GAS ONSHORE LP	J SAND
WELD	F1498	02	0512323286	GREER 24-28	28 2N 64W	28 2N 64W	PRODUCING	KERR-MCGEE OIL AND GAS ONSHORE LP	CODELL
WELD	75423	01	0512323346	DECHANT 16-1	1 2N 65W	1 2N 65W	WELLWORK	KERR-MCGEE OIL AND GAS ONSHORE LP	CODELL
WELD	75423	02	0512323346	DECHANT 16-1	1 2N 65W	1 2N 65W	WELLWORK	KERR-MCGEE OIL AND GAS ONSHORE LP	J SAND
WELD	75425	03	0512323400	DECHANT 10-1	1 2N 65W	1 2N 65W	PRODUCING	KERR-MCGEE OIL AND GAS ONSHORE LP	NIOBRARA-CODELL
WELD	77276	01	0512323457	GEIB 17-26	26 5N 65W	26 5N 65W	PRODUCING	KERR-MCGEE OIL AND GAS ONSHORE LP	NIOBRARA-CODELL
WELD	91797	01	0512323458	DUMLER 20-27	27 5N 65W	27 5N 65W	PRODUCING	KERR-MCGEE OIL AND GAS ONSHORE LP	NIOBRARA-CODELL
WELD	F1608	01	0512323512	FOSS 6-33	6 6N 63W	6 6N 63W	PRODUCING	NOBLE ENERGY INC	NIOBRARA-CODELL
WELD	F1568	01	0512323692	KANGA STATE D 36-1JI	36 3N 64W	36 3N 64W	PRODUCING	NOBLE ENERGY INC	CODELL
WELD	92657	01	0512323839	SEGL 17-24	24 5N 66W	24 5N 66W	PRODUCING	KERR-MCGEE OIL AND GAS ONSHORE LP	NIOBRARA-CODELL
WELD	92668	01	0512323840	SEGL 7-24	24 5N 66W	24 5N 66W	PRODUCING	KERR-MCGEE OIL AND GAS ONSHORE LP	NIOBRARA-CODELL
WELD	92252	01	0512323841	SEGL 2-24	24 5N 66W	24 5N 66W	PRODUCING	KERR-MCGEE OIL AND GAS ONSHORE LP	NIOBRARA-CODELL
WELD	92655	01	0512323842	SEGL 22-24	24 5N 66W	24 5N 66W	PRODUCING	KERR-MCGEE OIL AND GAS ONSHORE LP	NIOBRARA-CODELL
WELD	92667	01	0512323843	SEGL 21-24X	24 5N 66W	24 5N 66W	PRODUCING	KERR-MCGEE OIL AND GAS ONSHORE LP	NIOBRARA-CODELL
WELD	H0411	01	0512323844	FRAKER J 6-2	6 5N 66W	6 5N 66W	PRODUCING	NOBLE ENERGY INC	CODELL
WELD	91930	01	0512323880	KUETTEL CNW-15	10 5N 65W	15 5N 65W	PRODUCING	MATRIX ENERGY LLC	CODELL
WELD	88925	01	0512323934	NELSON 32-25	32 4N 64W	32 4N 64W	PRODUCING	NOBLE ENERGY INC	NIOBRARA-CODELL
WELD	77347	01	0512324000	KINZER 18-23	23 5N 67W	23 5N 67W	PRODUCING	KERR-MCGEE OIL AND GAS ONSHORE LP	NIOBRARA-CODELL
WELD	H0412	01	0512324258	FOY Y 20-6	20 2N 64W	20 2N 64W	PRODUCING	NOBLE ENERGY INC	J SAND
WELD	F1535	01	0512324289	FOSS 6-45	6 6N 63W	6 6N 63W	PRODUCING	NOBLE ENERGY INC	NIOBRARA-CODELL
WELD	F6524	01	0512324290	FOSS 6-31	6 6N 63W	6 6N 63W	PRODUCING	NOBLE ENERGY INC	NIOBRARA-CODELL

WELD	F1609	01	0512324291	FOSS 6-32	6 6N 63W	6 6N 63W	PRODUCING	NOBLE ENERGY INC	CODELL
WELD	F6522	01	0512324292	FOSS 6-34	6 6N 63W	6 6N 63W	PRODUCING	NOBLE ENERGY INC	NIOBRARA-CODELL
WELD	96920	02	0512324358	MEYER USX CC 7-17	7 4N 63W	7 4N 63W	PREDRILL	NOBLE ENERGY, INC	J SAND
WELD	F1501	01	0512324722	HAGEMIESTER 43-6	6 6N 63W	6 6N 63W	PRODUCING	KERR-MCGEE OIL AND GAS ONSHORE LP	NIOBRARA-CODELL
WELD	93079	01	0512324976	HURST 7-20	20 5N 66W	20 5N 66W	PRODUCING	KERR-MCGEE OIL AND GAS ONSHORE LP	NIOBRARA-CODELL
WELD	93080	01	0512324996	HURST 8-20	20 5N 66W	20 5N 66W	PRODUCING	KERR-MCGEE OIL AND GAS ONSHORE LP	NIOBRARA-CODELL
WELD	96390	01	0512325077	JOHNSON C 29-19	29 4N 64W	29 4N 64W	PRODUCING	NOBLE ENERGY INC	NIOBRARA-CODELL
WELD	F8422	01	0512325094	VETTING 1	23 5N 65W	23 5N 65W	PRODUCING	MINERAL RESOURCES INC	NIOBRARA-CODELL
WELD	F1536	01	0512325138	FOSS 6-35	6 6N 63W	6 6N 63W	PRODUCING	NOBLE ENERGY INC	NIOBRARA-CODELL
WELD	F6939	01	0512325196	HERGENREDER 24-33U	33 5N 63W	33 5N 63W	PREDRILL	PDC ENERGY, INC	J SAND
WELD	F6939	02	0512325196	HERGENREDER 24-33U	33 5N 63W	33 5N 63W	PRODUCING	PDC ENERGY, INC	DAKOTA
WELD	F6931	01	0512325197	HERGENREDER 14-33U	33 5N 63W	33 5N 63W	PREDRILL	PDC ENERGY, INC	J SAND
WELD	F6931	02	0512325197	HERGENREDER 14-33U	33 5N 63W	33 5N 63W	PRODUCING	PDC ENERGY, INC	DAKOTA
WELD	F6945	01	0512325198	HERGENREDER 23-33U	33 5N 63W	33 5N 63W	PRODUCING	PDC ENERGY, INC	J SAND
WELD	F6945	02	0512325198	HERGENREDER 23-33U	33 5N 63W	33 5N 63W	PRODUCING	PDC ENERGY, INC	DAKOTA
WELD	F6913	01	0512325199	HERGENREDER 13-33U	33 5N 63W	33 5N 63W	PREDRILL	PDC ENERGY, INC	J SAND
WELD	F6913	02	0512325199	HERGENREDER 13-33U	33 5N 63W	33 5N 63W	PRODUCING	PDC ENERGY, INC	DAKOTA
WELD	93101	01	0512325227	SHEEP 7-12	12 5N 67W	12 5N 67W	PRODUCING	KERR-MCGEE OIL AND GAS ONSHORE LP	NIOBRARA-CODELL
WELD	93221	01	0512325231	SHEEP 2-12	12 5N 67W	12 5N 67W	PRODUCING	KERR-MCGEE OIL AND GAS ONSHORE LP	NIOBRARA-CODELL
WELD	93092	01	0512325237	SHEEP 10-12	12 5N 67W	12 5N 67W	PRODUCING	KERR-MCGEE OIL AND GAS ONSHORE LP	NIOBRARA-CODELL
WELD	93222	01	0512325238	SHEEP 9-12	12 5N 67W	12 5N 67W	PRODUCING	KERR-MCGEE OIL AND GAS ONSHORE LP	NIOBRARA-CODELL
WELD	93329	01	0512325239	SHEEP 20-12	12 5N 67W	12 5N 67W	PRODUCING	KERR-MCGEE OIL AND GAS ONSHORE LP	NIOBRARA-CODELL
WELD	93096	01	0512325240	SHEEP 16-12	12 5N 67W	12 5N 67W	PRODUCING	KERR-MCGEE OIL AND GAS ONSHORE LP	NIOBRARA-CODELL
WELD	93223	01	0512325241	SHEEP 15-12	12 5N 67W	12 5N 67W	PRODUCING	KERR-MCGEE OIL AND GAS ONSHORE LP	NIOBRARA-CODELL

WELD	F8427	01	0512325284	VETTING 2	23 5N 65W	23 5N 65W	PRODUCING	MINERAL RESOURCES INC	NIOBRARA-CODELL
WELD	00255	02	0512325303	ALLES F 33-22	33 5N 65W	33 5N 65W	PREDRILL	NOBLE ENERGY INC	J SAND
WELD	94471	01	0512325322	SKYWAY 22-11	11 5N 67W	11 5N 67W	PRODUCING	KERR-MCGEE OIL AND GAS ONSHORE LP	NIOBRARA-CODELL
WELD	02974	01	0512325436	HANSCOME C 28-21	28 4N 64W	28 4N 64W	PRODUCING	NOBLE ENERGY INC	NIOBRARA-CODELL
WELD	09227	01	0512325516	MILLAGE C 14-33	15 4N 64W	15 4N 64W	PRODUCING	NOBLE ENERGY INC	NIOBRARA-CODELL
WELD	09226	01	0512325517	MILLAGE C 11-22	11 4N 64W	11 4N 64W	PRODUCING	NOBLE ENERGY INC	NIOBRARA-CODELL
WELD	97282	01	0512325531	DETIENNE 24-12	12 5N 67W	12 5N 67W	PRODUCING	KERR-MCGEE OIL AND GAS ONSHORE LP	NIOBRARA-CODELL
WELD	93328	01	0512325532	DETIENNE 17-12	12 5N 67W	12 5N 67W	PRODUCING	KERR-MCGEE OIL AND GAS ONSHORE LP	NIOBRARA-CODELL
WELD	93220	01	0512325533	DETIENNE 1-12	12 5N 67W	12 5N 67W	PRODUCING	KERR-MCGEE OIL AND GAS ONSHORE LP	NIOBRARA-CODELL
WELD	75944	03	0512325592	ISHIGURO 17-36	36 5N 66W	36 5N 66W	PRODUCING	KERR-MCGEE OIL AND GAS ONSHORE LP	NIOBRARA-CODELL
WELD	C4401	01	0512325651	WILSON 18-12	18 6N 63W	18 6N 63W	PRODUCING	NOBLE ENERGY INC	NIOBRARA-CODELL
WELD	93319	01	0512325782	GREELEY 21-20	20 5N 66W	20 5N 66W	PRODUCING	KERR-MCGEE OIL AND GAS ONSHORE LP	NIOBRARA-CODELL
WELD	E1100	01	0512325864	WEILAND 15-45	15 6N 65W	15 6N 65W	PRODUCING	NOBLE ENERGY INC	NIOBRARA-CODELL
WELD	97738	01	0512325962	JOHNSON C 29-29	29 4N 64W	29 4N 64W	PRODUCING	NOBLE ENERGY INC	NIOBRARA-CODELL
WELD	97101	01	0512325963	JOHNSON C 29-18	29 4N 64W	29 4N 64W	PRODUCING	NOBLE ENERGY, INC	NIOBRARA-CODELL
WELD	93372	01	0512326022	GREELEY 17-20	20 5N 66W	20 5N 66W	PRODUCING	KERR-MCGEE OIL AND GAS ONSHORE LP	NIOBRARA-CODELL
WELD	F1506	01	0512326072	APOLLO 42-18	18 6N 63W	18 6N 63W	PRODUCING	BAYSWATER EXPLORATION & PRODUCTION	CODELL
WELD	F1505	01	0512326073	APOLLO 41-18	18 6N 63W	18 6N 63W	PRODUCING	BAYSWATER EXPLORATION & PRODUCTION	CODELL
WELD	97557	01	0512326113	JOHNSON C 29-28	20 4N 64W	20 4N 64W	PRODUCING	NOBLE ENERGY, INC	NIOBRARA-CODELL
WELD	02984	01	0512326267	SCHANK J 35-1	35 5N 66W	35 5N 66W	PRODUCING	NOBLE ENERGY INC	CODELL
WELD	02982	01	0512326442	SCHANK J 35-17	35 5N 66W	35 5N 66W	PRODUCING	NOBLE ENERGY INC	NIOBRARA-CODELL
WELD	F1502	01	0512326461	HAGEMIERSTER 44-6	6 6N 63W	6 6N 63W	PRODUCING	KERR-MCGEE OIL AND GAS ONSHORE LP	CODELL
WELD	C7840	01	0512326482	SCHANK J 35-22	35 5N 65W	35 5N 65W	PRODUCING	NOBLE ENERGY INC	NIOBRARA-CODELL

WELD	02979	01	0512326483	SCHANK J 36-31	35 5N 66W	35 5N 66W	PRODUCING	NOBLE ENERGY INC	NIOBRARA-CODELL
WELD	97524	01	0512326484	SKYWAY 4-11	11 5N 67W	11 5N 67W	PRODUCING	KERR-MCGEE OIL AND GAS ONSHORE LP	NIOBRARA-CODELL
WELD	97524	02	0512326484	SKYWAY 4-11	11 5N 67W	11 5N 67W	PREDRILL	KERR-MCGEE OIL AND GAS ONSHORE LP	J SAND
WELD	97523	01	0512326485	SKYWAY 3-11	11 5N 67W	11 5N 67W	PRODUCING	KERR-MCGEE OIL AND GAS ONSHORE LP	NIOBRARA-CODELL
WELD	97523	02	0512326485	SKYWAY 3-11	11 5N 67W	11 5N 67W	PREDRILL	KERR-MCGEE OIL AND GAS ONSHORE LP	J SAND
WELD	97525	01	0512326486	SKYWAY 18-11	11 5N 67W	11 5N 67W	PRODUCING	KERR-MCGEE OIL AND GAS ONSHORE LP	NIOBRARA-CODELL
WELD	97525	02	0512326486	SKYWAY 18-11	11 5N 67W	11 5N 67W	PREDRILL	KERR-MCGEE OIL AND GAS ONSHORE LP	J SAND
WELD	C8079	01	0512326527	WIEDEMAN J 28-17	28 5N 66W	28 5N 66W	PRODUCING	NOBLE ENERGY INC	NIOBRARA-CODELL
WELD	H0413	01	0512326554	MOSSBERG J 30-23	30 5N 66W	30 5N 66W	PRODUCING	NOBLE ENERGY INC	CODELL
WELD	93217	01	0512326603	SW GREELEY 18-20	20 5N 66W	20 5N 66W	PRODUCING	KERR-MCGEE OIL AND GAS ONSHORE LP	NIOBRARA-CODELL
WELD	00077	01	0512326654	HANSCOME C 28-20	28 4N 64W	28 4N 64W	PRODUCING	NOBLE ENERGY INC	NIOBRARA-CODELL
WELD	02981	01	0512326672	SCHANK J 35-27	35 5N 66W	35 5N 66W	PRODUCING	NOBLE ENERGY INC	NIOBRARA-CODELL
WELD	93321	01	0512326706	GREELEY 27-20	20 5N 66W	20 5N 66W	PRODUCING	KERR-MCGEE OIL AND GAS ONSHORE LP	NIOBRARA-CODELL
WELD	H0414	01	0512326713	DOVE HILL Z1 2-6-31	31 5N 65W	31 5N 65W	PRODUCING	MINERAL RESOURCES INC	CODELL
WELD	H0416	01	0512326715	CONNELL X3 3-7-31	31 5N 65W	31 5N 65W	PRODUCING	MINERAL RESOURCES INC	NIOBRARA-CODELL
WELD	F6940	01	0512326760	HERGENREDER 33B-U	33 5N 63W	33 5N 63W	PREDRILL	PDC ENERGY, INC	J SAND
WELD	F6940	02	0512326760	HERGENREDER 33B-U	33 5N 63W	33 5N 63W	PRODUCING	PDC ENERGY, INC	DAKOTA
WELD	27279	01	0512326788	FRONT RANGE D 16-30	9 3N 64W	9 3N 64W	PRODUCING	NOBLE ENERGY INC	NIOBRARA-CODELL
WELD	29833	01	0512326826	FRONT RANGE D 9-33	9 3N 64W	9 3N 64W	PRODUCING	NOBLE ENERGY INC	NIOBRARA-CODELL
WELD	29833	02	0512326826	FRONT RANGE D 9-33	9 3N 64W	9 3N 64W	PRODUCING	NOBLE ENERGY INC	J SAND
WELD	E1259	02	0512326893	HONEBEIN 13-7U	7 4N 64W	7 4N 64W	PRODUCING	PDC ENERGY, INC	J SAND
WELD	31140	01	0512326911	DECHANT D 07-32	7 3N 64W	7 3N 64W	PRODUCING	NOBLE ENERGY INC	NIOBRARA-CODELL
WELD	C1459	01	0512326973	BERNHARDT J 31-33D	31 5N 66W	31 5N 66W	PRODUCING	NOBLE ENERGY INC	NIOBRARA-CODELL
WELD	C4402	01	0512326983	WILSON 18-15	18 6N 63W	18 6N 63W	PRODUCING	NOBLE ENERGY INC	NIOBRARA-CODELL
WELD	C8110	01	0512326997	CONAGRA B 30-31D	30 5N 64W	30 5N 64W	PRODUCING	NOBLE ENERGY INC	NIOBRARA-CODELL
WELD	30919	01	0512327022	GUTTERSEN D 09-21	9 3N 64W	9 3N 64W	PRODUCING	NOBLE ENERGY INC	NIOBRARA-CODELL

WELD	93320	01	0512327032	WIEDEMAN 25-20	20 5N 66W	20 5N 66W	PRODUCING	KERR-MCGEE OIL AND GAS ONSHORE LP	NIOBRARA-CODELL
WELD	93219	01	0512327033	WIEDEMAN 24-20	20 5N 66W	20 5N 66W	PRODUCING	KERR-MCGEE OIL AND GAS ONSHORE LP	NIOBRARA-CODELL
WELD	93323	01	0512327034	WIEDEMAN 40-20	20 5N 66W	20 5N 66W	PRODUCING	KERR-MCGEE OIL AND GAS ONSHORE LP	NIOBRARA-CODELL
WELD	E1440	01	0512327115	FRONT RANGE D 09-28	9 3N 64W	9 3N 64W	PRODUCING	NOBLE ENERGY INC	NIOBRARA-CODELL
WELD	C0600	01	0512327117	LDS D 9-30 D	8 3N 64W	8 3N 64W	PRODUCING	NOBLE ENERGY INC	NIOBRARA-CODELL
WELD	C0637	01	0512327118	LDS D 9-31	8 3N 64W	8 3N 64W	PRODUCING	NOBLE ENERGY INC	NIOBRARA-CODELL
WELD	96922	01	0512327401	CHRISTIANSEN 35-45	35 6N 67W	35 6N 67W	PRODUCING	PETRO CANADA RESOURCES USA INC	CODELL
WELD	C0583	01	0512328002	WRIGHT-GOIN C 7-31	7 4N 64W	7 4N 64W	PRODUCING	NOBLE ENERGY INC	NIOBRARA-CODELL
WELD	31130	01	0512328007	DECHANT D 7-20	7 3N 64W	7 3N 64W	PRODUCING	NOBLE ENERGY INC	NIOBRARA-CODELL
WELD	C9300	01	0512328058	MOSSBERG J 31-27	30 5N 66W	30 5N 66W	PRODUCING	NOBLE ENERGY INC	NIOBRARA-CODELL
WELD	93218	01	0512328089	STUGART 22-20	20 5N 66W	20 5N 66W	PRODUCING	KERR-MCGEE OIL AND GAS ONSHORE LP	NIOBRARA-CODELL
WELD	93322	1	0512328090	SW GREELEY 31-20	20 5N 66W	20 5N 66W	PRODUCING	KERR-MCGEE OIL AND GAS ONSHORE LP	NIOBRARA-CODELL
WELD	11993	01	0512328119	ISHIGURO 24-36	36 5N 66W	36 5N 66W	PRODUCING	KERR-MCGEE OIL AND GAS ONSHORE LP	NIOBRARA-CODELL
WELD	12017	01	0512328120	ISHIGURO 25-36	36 5N 66W	36 5N 66W	PRODUCING	KERR-MCGEE OIL AND GAS ONSHORE LP	NIOBRARA-CODELL
WELD	11970	01	0512328121	ISHIGURO 21-36	36 5N 66W	36 5N 66W	PRODUCING	KERR-MCGEE OIL AND GAS ONSHORE LP	NIOBRARA-CODELL
WELD	11961	01	0512328189	ISHIGURO 30-31	36 5N 66W	36 5N 66W	PRODUCING	KERR-MCGEE OIL AND GAS ONSHORE LP	NIOBRARA-CODELL
WELD	31208	01	0512329004	DECHANT D 07-21	7 3N 64W	7 3N 64W	PRODUCING	NOBLE ENERGY INC	NIOBRARA-CODELL
WELD	F1503	01	0512329020	BRNAK 34-28	28 2N 64W	28 2N 64W	PRODUCING	KERR-MCGEE OIL AND GAS ONSHORE LP	J SAND
WELD	E1929	01	0512329039	SCHMIER B 32-32	32 5N 64W	32 5N 64W	PRODUCING	NOBLE ENERGY INC	NIOBRARA-CODELL
WELD	C5828	01	0512329102	BERNHARDT J 31-22D	31 5N 66W	31 5N 66W	PRODUCING	NOBLE ENERGY INC	NIOBRARA-CODELL
WELD	C7841	01	0512329136	BENSLER J 29-21D	29 5N 66W	29 5N 66W	PRODUCING	NOBLE ENERGY INC	NIOBRARA-CODELL
WELD	C7771	01	0512329138	BENSLER J 29-27D	29 5N 66W	29 5N 66W	PRODUCING	NOBLE ENERGY INC	NIOBRARA-CODELL
WELD	C1456	01	0512329142	THOMPSON C 28-24	28 4N 64W	28 4N 64W	PRODUCING	NOBLE ENERGY INC	NIOBRARA-CODELL
WELD	E0209	01	0512329276	ASHTON J 33-18D	33 5N 66W	33 5N 66W	PRODUCING	NOBLE ENERGY INC	NIOBRARA-CODELL
WELD	E0209	02	0512329276	ASHTON J 33-18D	33 5N 66W	33 5N 66W	PRODUCING	NOBLE ENERGY INC	J SAND

WELD	E1833	01	0512329278	BRETHAUER C 14-27	11 4N 64W	11 4N 64W	PRODUCING	NOBLE ENERGY INC	NIOBRARA-CODELL
WELD	24855	01	0512329308	CARLSON J 33-30D	32 5N 66W	33 5N 66W	PRODUCING	NOBLE ENERGY INC	NIOBRARA-CODELL
WELD	24855	02	0512329308	CARLSON J 33-30D	32 5N 66W	33 5N 66W	PREDRILL	NOBLE ENERGY INC	J SAND
WELD	E0208	01	0512329363	ASHTON J 33-21D	33 5N 66W	33 5N 66W	PRODUCING	NOBLE ENERGY INC	NIOBRARA-CODELL
WELD	E0208	02	0512329363	ASHTON J 33-21D	33 5N 66W	33 5N 66W	PRODUCING	NOBLE ENERGY INC	J SAND
WELD	E0229	01	0512329364	ASHTON J 33-32D	33 5N 66W	33 5N 66W	PRODUCING	NOBLE ENERGY INC	NIOBRARA-CODELL
WELD	E1832	01	0512329432	BRETHAUER C11-23	11 4N 64W	11 4N 64W	PRODUCING	NOBLE ENERGY INC	NIOBRARA-CODELL
WELD	E0204	01	0512329469	ASHTON J 33-19	33 5N 66W	33 5N 66W	PRODUCING	NOBLE ENERGY INC	NIOBRARA-CODELL
WELD	E0204	02	0512329469	ASHTON J 33-19	33 5N 66W	33 5N 66W	PREDRILL	NOBLE ENERGY INC	J SAND
WELD	C8077	01	0512329474	WIEDEMAN J 28-22D	28 5N 66W	28 5N 66W	PRODUCING	NOBLE ENERGY INC	NIOBRARA-CODELL
WELD	C9372	01	0512329477	ASHTON J 33-20D	33 5N 66W	33 5N 66W	PRODUCING	NOBLE ENERGY INC	NIOBRARA-CODELL
WELD	C9372	02	0512329477	ASHTON J 33-20D	33 5N 66W	33 5N 66W	PREDRILL	NOBLE ENERGY INC	J SAND
WELD	E5172	01	0512329480	NCLP PC AA04-04	4 6N 63W	4 6N 63W	PRODUCING	NOBLE ENERGY INC	NIOBRARA-CODELL
WELD	E5215	01	512329481	NCLP PC AA04-19	4 6N 63W	4 6N 63W	PRODUCING	NOBLE ENERGY INC	NIOBRARA-CODELL
WELD	E5210	01	0512329482	NCLP PC AA04-05	4 6N 63W	4 6N 63W	PRODUCING	NOBLE ENERGY INC	NIOBRARA-CODELL
WELD	E5218	01	0512329483	NCLP PC AA04-06	4 6N 63W	4 6N 63W	PRODUCING	NOBLE ENERGY INC	NIOBRARA-CODELL
WELD	E5212	01	0512329484	NCLP PC AA04-12	4 6N 63W	4 6N 63W	PRODUCING	NOBLE ENERGY INC	NIOBRARA-CODELL
WELD	E5211	01	0512329485	NCLP PC AA04-11	4 6N 63W	4 6N 63W	PRODUCING	NOBLE ENERGY INC	NIOBRARA-CODELL
WELD	F1504	01	0512329486	BRNAK 44-28	28 2N 64W	28 2N 64W	PRODUCING	KERR-MCGEE OIL AND GAS ONSHORE LP	J SAND
WELD	E5214	01	0512329495	NCLP PC AA04-14	4 6N 63W	4 6N 63W	PRODUCING	NOBLE ENERGY INC	NIOBRARA-CODELL
WELD	E5217	01	0512329496	NCLP PC AA04-25	4 6N 63W	4 6N 63W	PRODUCING	NOBLE ENERGY INC	NIOBRARA-CODELL
WELD	E5213	01	0512329497	NCLP PC AA04-13	4 6N 63W	4 6N 63W	PRODUCING	NOBLE ENERGY INC	NIOBRARA-CODELL
WELD	E5631	01	0512329554	DINNEL C26-18	26 4N 64W	26 4N 64W	PRODUCING	NOBLE ENERGY INC	NIOBRARA-CODELL
WELD	E5630	01	0512329584	DINNEL C26-21D	26 4N 64W	26 4N 64W	PRODUCING	NOBLE ENERGY INC	NIOBRARA-CODELL
WELD	C9856	01	0512329588	KOEHLER E 33-23D	33 6N 65W	33 6N 65W	PRODUCING	NOBLE ENERGY INC	NIOBRARA-CODELL
WELD	E9196	01	0512329703	PHILLIPS 23-1-20	23 5N 67W	23 5N 67W	PRODUCING	NOBLE ENERGY INC	NIOBRARA
WELD	E9196	02	0512329703	PHILLIPS 23-1-20	23 5N 67W	23 5N 67W	PRODUCING	NOBLE ENERGY INC	CODELL
WELD	E0210	01	0512329730	WILMOTH C 14-25	14 4N 64W	14 4N 64W	PRODUCING	NOBLE ENERGY INC	NIOBRARA-CODELL
WELD	E8411	01	0512330003	ABBAY D01-23	1 3N 64W	1 3N 64W	PRODUCING	NOBLE ENERGY INC	NIOBRARA-CODELL
WELD	E8414	01	0512330080	ABBAY D01-29	1 3N 64W	1 3N 64W	DRILL & COMPLETE	NOBLE ENERGY INC	J SAND
WELD	E1187	01	0512330260	GLOVER USX B 15-02CD	15 5N 64W	15 5N 64W	PRODUCING	NOBLE ENERGY INC	CODELL
WELD	E9941	01	0512330282	EMMA F 15-18D	15 5N 65W	15 5N 65W	PRODUCING	NOBLE ENERGY INC	NIOBRARA-CODELL
WELD	E1076	01	0512330283	EMMA F 15-21D	15 5N 65W	15 5N 65W	PRODUCING	NOBLE ENERGY INC	NIOBRARA-CODELL
WELD	C9715	01	0512330497	GUTTERSEN D 15-29	15 3N 64W	15 3N 64W	PRODUCING	NOBLE ENERGY INC	NIOBRARA-CODELL
WELD	E1469	01	0512330498	GUTTERSEN D15-28	15 3N 64W	15 3N 64W	PRODUCING	NOBLE ENERGY INC	NIOBRARA-CODELL

WELD	E9588	01	0512330557	WILLIAMS F15-22D	15 5N 65W	15 5N 65W	PRODUCING	NOBLE ENERGY INC	NIOBRARA-CODELL
WELD	C8378	01	0512330587	GARCIA J 33-33D	5 4N 66W	32 5N 66W	PRODUCING	NOBLE ENERGY INC	NIOBRARA-CODELL
WELD	C8358	01	0512330618	HOP F 13-25	13 5N 65W	13 5N 65W	PRODUCING	NOBLE ENERGY INC	NIOBRARA-CODELL
WELD	C9864	01	0512330692	GUTTERSEN D 15-20	15 3N 64W	15 3N 64W	PRODUCING	NOBLE ENERGY INC	NIOBRARA-CODELL
WELD	E1082	01	0512330703	HERBSTER F 35-27	26 5N 65W	26 5N 65W	PRODUCING	NOBLE ENERGY INC	NIOBRARA-CODELL
WELD	E1867	01	0512330704	GUTTERSEN D 15-30	15 3N 64W	15 3N 64W	PRODUCING	NOBLE ENERGY INC	NIOBRARA-CODELL
WELD	E1869	01	0512330732	GUTTERSEN D 15-18	15 3N 64W	15 3N 64W	PRODUCING	NOBLE ENERGY INC	NIOBRARA-CODELL
WELD	C9801	01	0512330735	GUTTERSEN D 15-21	15 3N 64W	15 3N 64W	PRODUCING	NOBLE ENERGY INC	NIOBRARA-CODELL
WELD	E1053	01	0512330745	LAPP A 24-30D	13 6N 64W	13 6N 64W	PRODUCING	NOBLE ENERGY INC	NIOBRARA-CODELL
WELD	E0929	01	0512330768	GUTTERSEN STATE D 15-31	16 3N 64W	16 3N 64W	PRODUCING	NOBLE ENERGY INC	NIOBRARA-CODELL
WELD	C2488	01	0512330773	DERR 24-4	4 5N 65W	4 5N 65W	PRODUCING	KERR-MCGEE OIL AND GAS ONSHORE LP	NIOBRARA-CODELL
WELD	C2487	01	0512330775	DERR 21-4	4 5N 65W	4 5N 65W	PRODUCING	KERR-MCGEE OIL AND GAS ONSHORE LP	NIOBRARA-CODELL
WELD	C2485	01	0512330781	DERR 17-4	4 5N 65W	4 5N 65W	PRODUCING	KERR-MCGEE OIL AND GAS ONSHORE LP	NIOBRARA-CODELL
WELD	E8441	01	0512330818	KUNER 6-0-25	25 5N 64W	25 5N 64W	PRODUCING	ENCANA OIL & GAS (USA) INC	NIOBRARA-CODELL
WELD	E8441	02	0512330818	KUNER 6-0-25	25 5N 64W	25 5N 64W	PRODUCING	ENCANA OIL & GAS (USA) INC	J SAND
WELD	C5310	01	0512330821	KCB 17-14	14 5N 64W	14 5N 64W	PRODUCING	KERR-MCGEE OIL AND GAS ONSHORE LP	NIOBRARA-CODELL
WELD	C5310	02	0512330821	KCB 17-14	14 5N 64W	14 5N 64W	PREDRILL	KERR-MCGEE OIL AND GAS ONSHORE LP	J SAND
WELD	C5308	01	0512330822	KCB 27-14	14 5N 64W	14 5N 64W	PRODUCING	KERR-MCGEE OIL AND GAS ONSHORE LP	NIOBRARA-CODELL
WELD	E5674	01	0512330836	COLEMAN C23-29D	23 4N 64W	23 4N 64W	PRODUCING	NOBLE ENERGY INC	NIOBRARA-CODELL
WELD	E1921	01	0512330866	GUTTERSEN STATE D 16-32D	16 3N 64W	17 3N 64W	PRODUCING	NOBLE ENERGY INC	NIOBRARA-CODELL
WELD	E1051	01	0512330878	GUTTERSEN STATE D 16-33	16 3N 64W	16 3N 64W	PRODUCING	NOBLE ENERGY INC	NIOBRARA-CODELL
WELD	C9800	01	0512330880	STROHAUER F 33-32D	32 5N 65W	32 5N 65W	PRODUCING	NOBLE ENERGY INC	NIOBRARA-CODELL
WELD	C9800	02	512330880	STROHAUER F 33-32D	32 5N 65W	32 5N 65W	PREDRILL	NOBLE ENERGY INC	J SAND
WELD	E5458	01	0512330891	IGO FARMS J28-32D	28 5N 66W	28 5N 66W	PRODUCING	NOBLE ENERGY INC	NIOBRARA-CODELL
WELD	E1247	01	0512331054	LDS D17-20	17 3N 64W	17 3N 64W	PRODUCING	NOBLE ENERGY INC	NIOBRARA-CODELL
WELD	E1247	02	0512331054	LDS D17-20	17 3N 64W	17 3N 64W	PRODUCING	NOBLE ENERGY INC	J SAND
WELD	E1043	01	0512331102	COCKROFT 19C	19 5N 63W	19 5N 63W	PRODUCING	PDC ENERGY, INC	NIOBRARA-CODELL

WELD	C5443	01	0512331128	BERNHARDT STATE 21-36	36 5N 67W	36 5N 67W	PRODUCING	KERR-MCGEE OIL AND GAS ONSHORE LP	NIOBRARA-CODELL
WELD	C5443	02	0512331128	BERNHARDT STATE 21-36	36 5N 67W	36 5N 67W	PRODUCING	KERR-MCGEE OIL AND GAS ONSHORE LP	J SAND
WELD	C5447	01	0512331130	BERNHARDT STATE 29-36	36 5N 67W	36 5N 67W	PRODUCING	KERR-MCGEE OIL AND GAS ONSHORE LP	NIOBRARA-CODELL
WELD	C5447	02	0512331130	BERNHARDT STATE 29-36	36 5N 67W	36 5N 67W	PRODUCING	KERR-MCGEE OIL AND GAS ONSHORE LP	J SAND
WELD	C7423	01	0512331132	CURTIS 15-25	25 5N 66W	25 5N 66W	PRODUCING	KERR-MCGEE OIL AND GAS ONSHORE LP	NIOBRARA-CODELL
WELD	C5442	01	0512331133	BERNHARDT STATE 18-36	36 5N 67W	36 5N 67W	PRODUCING	KERR-MCGEE OIL AND GAS ONSHORE LP	NIOBRARA-CODELL
WELD	C5442	02	0512331133	BERNHARDT STATE 18-36	36 5N 67W	36 5N 67W	PRODUCING	KERR-MCGEE OIL AND GAS ONSHORE LP	J SAND
WELD	C4721	01	0512331134	CURTIS 23-25	25 5N 66W	25 5N 66W	PRODUCING	KERR-MCGEE OIL AND GAS ONSHORE LP	NIOBRARA-CODELL
WELD	C4867	01	0512331136	CURTIS 37-25	25 5N 66W	25 5N 66W	PRODUCING	KERR-MCGEE OIL AND GAS ONSHORE LP	NIOBRARA-CODELL
WELD	C5444	01	0512331137	BERNHARDT STATE 22-36	36 5N 67W	36 5N 67W	PRODUCING	KERR-MCGEE OIL AND GAS ONSHORE LP	NIOBRARA-CODELL
WELD	C5444	02	0512331137	BERNHARDT STATE 22-36	36 5N 67W	36 5N 67W	PRODUCING	KERR-MCGEE OIL AND GAS ONSHORE LP	J SAND
WELD	C5464	01	0512331140	BERNHARDT STATE 24-36	36 5N 67W	36 5N 67W	PRODUCING	KERR-MCGEE OIL AND GAS ONSHORE LP	NIOBRARA-CODELL
WELD	C5464	02	0512331140	BERNHARDT STATE 24-36	36 5N 67W	36 5N 67W	PRODUCING	KERR-MCGEE OIL AND GAS ONSHORE LP	J SAND
WELD	C5445	01	0512331143	BERNHARDT STATE 23-36	36 5N 67W	36 5N 67W	PRODUCING	KERR-MCGEE OIL AND GAS ONSHORE LP	NIOBRARA-CODELL
WELD	C5445	02	0512331143	BERNHARDT STATE 23-36	36 5N 67W	36 5N 67W	PRODUCING	KERR-MCGEE OIL AND GAS ONSHORE LP	J SAND
WELD	F1683	01	0512331147	GUTTERSEN STATE CC 20-31D	20 4N 63W	19 4N 63W	PRODUCING	NOBLE ENERGY INC	NIOBRARA-CODELL
WELD	F1680	01	0512331152	GUTTERSEN STATE CC 20-30D	20 4N 63W	18 4N 63W	PRODUCING	NOBLE ENERGY INC	NIOBRARA-CODELL
WELD	F1681	01	0512331173	GUTTERSEN STATE CC 20-32D	20 4N 63W	19 4N 63W	PRODUCING	NOBLE ENERGY INC	NIOBRARA-CODELL
WELD	F1682	01	0512331178	GUTTERSEN STATE CC 20-33D	20 4N 63W	19 4N 63W	PRODUCING	NOBLE ENERGY INC	NIOBRARA-CODELL
WELD	F7228	01	0512331200	ARD PC C06-21D	6 4N 64W	6 4N 64W	PRODUCING	NOBLE ENERGY INC	J SAND

WELD	C4865	01	0512331207	CURTIS 36-25	25 5N 66W	25 5N 66W	PRODUCING	KERR-MCGEE OIL AND GAS ONSHORE LP	NIOBRARA-CODELL
WELD	E1042	01	0512331227	OCHSNER 19N	19 5N 63W	19 5N 63W	PRODUCING	PDC ENERGY, INC	NIOBRARA-CODELL
WELD	C5434	01	0512331268	BERNHARDT STATE 37-36	1 4N 67W	36 5N 67W	PRODUCING	KERR-MCGEE OIL AND GAS ONSHORE LP	NIOBRARA-CODELL
WELD	C5434	02	0512331268	BERNHARDT STATE 37-36	1 4N 67W	36 5N 67W	PRODUCING	KERR-MCGEE OIL AND GAS ONSHORE LP	J SAND
WELD	E7972	01	0512331506	MARLEY C01-18D	1 4N 64W	1 4N 64W	PRODUCING	NOBLE ENERGY INC	NIOBRARA-CODELL
WELD	E7973	01	0512331508	MARLEY C01-28D	1 4N 64W	1 4N 64W	PRODUCING	NOBLE ENERGY INC	NIOBRARA-CODELL
WELD	E5934	01	0512331530	STROHAUER F32-24	32 5N 65W	32 5N 65W	PRODUCING	NOBLE ENERGY INC	NIOBRARA-CODELL
WELD	F6537	01	0512331586	DICKENS F32-28D	32 5N 65W	32 5N 65W	PRODUCING	NOBLE ENERGY INC	NIOBRARA-CODELL
WELD	E2647	01	0512331639	GUTTERSEN 24S	24 3N 64W	24 3N 64W	PRODUCING	PDC ENERGY, INC	NIOBRARA-CODELL
WELD	93401	01	0512331652	WINTERS 33-3	3 5N 65W	3 5N 65W	PRODUCING	KERR-MCGEE OIL AND GAS ONSHORE LP	NIOBRARA-CODELL
WELD	C5292	01	0512331655	WINTERS 35-3	3 5N 65W	3 5N 65W	PRODUCING	KERR-MCGEE OIL AND GAS ONSHORE LP	NIOBRARA-CODELL
WELD	C8168	01	0512331657	WINTERS 23-3	3 5N 65W	3 5N 65W	PRODUCING	KERR-MCGEE OIL AND GAS ONSHORE LP	NIOBRARA-CODELL
WELD	C5288	01	0512331658	WINTERS 19-3	3 5N 65W	3 5N 65W	PRODUCING	KERR-MCGEE OIL AND GAS ONSHORE LP	NIOBRARA-CODELL
WELD	E5675	01	0512331660	BOOTH N 25-32D	26 5N 67W	26 5N 67W	PRODUCING	NOBLE ENERGY INC	NIOBRARA-CODELL
WELD	E5676	01	0512331666	BOOTH N 25-33D	26 5N 67W	26 5N 67W	PRODUCING	NOBLE ENERGY INC	NIOBRARA-CODELL
WELD	F1581	01	0512331739	GUTTERSEN D 12-20	12 3N 64W	12 3N 64W	PRODUCING	NOBLE ENERGY INC	NIOBRARA-CODELL
WELD	C9934	01	0512331762	WINTER 20-19	19 6N 64W	19 6N 64W	PRODUCING	KERR-MCGEE OIL AND GAS ONSHORE LP	NIOBRARA-CODELL
WELD	C4654	01	0512331764	WINTER 39-19	19 6N 64W	19 6N 64W	PRODUCING	KERR-MCGEE OIL AND GAS ONSHORE LP	NIOBRARA-CODELL
WELD	C4656	01	0512331765	WINTER 40-19	19 6N 64W	19 6N 64W	PRODUCING	KERR-MCGEE OIL AND GAS ONSHORE LP	NIOBRARA-CODELL
WELD	C4693	01	0512331766	WINTER 24-19	19 6N 64W	19 6N 64W	PRODUCING	KERR-MCGEE OIL AND GAS ONSHORE LP	NIOBRARA-CODELL
WELD	F1135	01	0512331779	ABBEY D01-32D	1 3N 64W	1 3N 64W	PRODUCING	NOBLE ENERGY INC	NIOBRARA-CODELL
WELD	F1135	02	0512331779	ABBEY D01-32D	1 3N 64W	1 3N 64W	PRODUCING	NOBLE ENERGY INC	J SAND
WELD	93216	01	0512331781	WINTERS 31-3	3 5N 65W	3 5N 65W	PRODUCING	KERR-MCGEE OIL AND GAS ONSHORE LP	NIOBRARA-CODELL

WELD	C5293	01	0512331782	WINTERS 30-3	3 5N 65W	3 5N 65W	PRODUCING	KERR-MCGEE OIL AND GAS ONSHORE LP	NIOBRARA-CODELL
WELD	C5290	01	0512331785	WINTERS 18-3	3 5N 65W	3 5N 65W	PRODUCING	KERR-MCGEE OIL AND GAS ONSHORE LP	NIOBRARA-CODELL
WELD	C5290	02	0512331785	WINTERS 18-3	3 5N 65W	3 5N 65W	PREDRILL	KERR-MCGEE OIL AND GAS ONSHORE LP	J SAND
WELD	C8169	01	0512331786	WINTERS 29-3	3 5N 65W	3 5N 65W	PRODUCING	KERR-MCGEE OIL AND GAS ONSHORE LP	NIOBRARA-CODELL
WELD	93213	01	0512331787	WINTERS 22-3	3 5N 65W	3 5N 65W	PRODUCING	KERR-MCGEE OIL AND GAS ONSHORE LP	NIOBRARA-CODELL
WELD	C5435	01	0512331788	WINTERS 32-3	3 5N 65W	3 5N 65W	PRODUCING	KERR-MCGEE OIL AND GAS ONSHORE LP	NIOBRARA-CODELL
WELD	E2743	01	0512331806	GUTTERSEN 24J	24 3N 64W	24 3N 64W	PRODUCING	PDC ENERGY, INC	NIOBRARA-CODELL
WELD	E2911	01	0512331816	GUTTERSEN 25KD	25 3N 64W	25 3N 64W	PRODUCING	PDC ENERGY, INC	NIOBRARA-CODELL
WELD	F6533	01	0512331847	DONOVAN D02-30	34 4N 64W	34 4N 64W	PRODUCING	NOBLE ENERGY INC	NIOBRARA-CODELL
WELD	F1036	01	0512331850	CODY D 3-20	3 3N 64W	3 3N 64W	PRODUCING	NOBLE ENERGY INC	NIOBRARA
WELD	E7246	01	0512331880	CODY D 03-28	3 3N 64W	3 3N 64W	PRODUCING	NOBLE ENERGY INC	NIOBRARA-CODELL
WELD	F4989	01	0512331915	BECCA D03-24	3 3N 64W	3 3N 64W	PRODUCING	NOBLE ENERGY INC	NIOBRARA-CODELL
WELD	F0119	01	0512331986	LDS D17-22	17 3N 64W	17 3N 64W	PRODUCING	NOBLE ENERGY INC	CODELL
WELD	F0119	02	0512331986	LDS D17-22	17 3N 64W	17 3N 64W	PRODUCING	NOBLE ENERGY INC	NIOBRARA
WELD	F6246	01	0512331987	LDS D08-30D	5 3N 64W	5 3N 64W	PRODUCING	NOBLE ENERGY INC	NIOBRARA-CODELL
WELD	F0118	01	0512331989	LDS D17-18	17 3N 64W	17 3N 64W	PRODUCING	NOBLE ENERGY INC	NIOBRARA
WELD	F0118	02	0512331989	LDS D17-18	17 3N 64W	17 3N 64W	PRODUCING	NOBLE ENERGY INC	CODELL
WELD	F6244	01	0512331990	LDS D08-29	5 3N 64W	5 3N 64W	PRODUCING	NOBLE ENERGY INC	NIOBRARA-CODELL
WELD	F6240	01	0512331991	LDS D08-18D	5 3N 64W	5 3N 64W	PRODUCING	NOBLE ENERGY INC	NIOBRARA-CODELL
WELD	F5843	01	0512331993	LDS D08-28D	5 3N 64W	5 3N 64W	PRODUCING	NOBLE ENERGY INC	NIOBRARA-CODELL
WELD	C4729	01	0512332052	WIEDEMAN 6-5	5 5N 66W	5 5N 66W	PRODUCING	KERR-MCGEE OIL AND GAS ONSHORE LP	NIOBRARA-CODELL
WELD	E0330	01	0512332054	WIEDEMAN 25-5	5 5N 66W	5 5N 66W	PRODUCING	KERR-MCGEE OIL AND GAS ONSHORE LP	NIOBRARA-CODELL
WELD	C4731	01	0512332055	WIEDEMAN 18-5	5 5N 66W	5 5N 66W	PRODUCING	KERR-MCGEE OIL AND GAS ONSHORE LP	NIOBRARA-CODELL
WELD	C7883	01	0512332056	WIEDEMAN 29-5	5 5N 66W	5 5N 66W	PRODUCING	KERR-MCGEE OIL AND GAS ONSHORE LP	NIOBRARA-CODELL
WELD	C7882	01	0512332057	WIEDEMAN 22-5	5 5N 66W	5 5N 66W	PRODUCING	KERR-MCGEE OIL AND GAS ONSHORE LP	NIOBRARA-CODELL

WELD	C4697	01	0512332058	WIEDEMAN 4-5	5 5N 66W	5 5N 66W	PRODUCING	KERR-MCGEE OIL AND GAS ONSHORE LP	NIOBRARA-CODELL
WELD	C4727	01	0512332059	WIEDEMAN 5-5	5 5N 66W	5 5N 66W	PRODUCING	KERR-MCGEE OIL AND GAS ONSHORE LP	NIOBRARA-CODELL
WELD	C4723	01	0512332062	WIEDEMAN 3-5	5 5N 66W	5 5N 66W	PRODUCING	KERR-MCGEE OIL AND GAS ONSHORE LP	NIOBRARA-CODELL
WELD	C4784	01	0512332111	GEIB 41-26	26 5N 65W	26 5N 65W	PRODUCING	KERR-MCGEE OIL AND GAS ONSHORE LP	NIOBRARA
WELD	C4784	02	0512332111	GEIB 41-26	26 5N 65W	26 5N 65W	PREDRILL	KERR-MCGEE OIL AND GAS ONSHORE LP	J SAND
WELD	C4784	03	0512332111	GEIB 41-26	26 5N 65W	26 5N 65W	PRODUCING	KERR-MCGEE OIL AND GAS ONSHORE LP	CODELL
WELD	C4786	01	0512332114	GEIB 26-26	26 5N 65W	26 5N 65W	PRODUCING	KERR-MCGEE OIL AND GAS ONSHORE LP	NIOBRARA-CODELL
WELD	C4786	02	0512332114	GEIB 26-26	26 5N 65W	26 5N 65W	PREDRILL	KERR-MCGEE OIL AND GAS ONSHORE LP	J SAND
WELD	F1708	01	0512332173	COORS ENERGY 25TD	25 3N 64W	25 3N 64W	PRODUCING	PDC ENERGY, INC	NIOBRARA-CODELL
WELD	E9247	01	0512332184	COORS ENERGY 25-HD	25 3N 64W	25 3N 64W	PRODUCING	PDC ENERGY, INC	NIOBRARA-CODELL
WELD	E9259	01	0512332195	COORS ENERGY 25-YD	25 3N 64W	25 3N 64W	PRODUCING	PDC ENERGY, INC	NIOBRARA-CODELL
WELD	C5458	01	0512332209	ROTH 19-19	19 6N 64W	19 6N 64W	PRODUCING	KERR-MCGEE OIL AND GAS ONSHORE LP	NIOBRARA-CODELL
WELD	C5458	02	0512332209	ROTH 19-19	19 6N 64W	19 6N 64W	PREDRILL	KERR-MCGEE OIL AND GAS ONSHORE LP	SUSSEX
WELD	C5458	03	0512332209	ROTH 19-19	19 6N 64W	19 6N 64W	PREDRILL	KERR-MCGEE OIL AND GAS ONSHORE LP	PARKMAN
WELD	C5462	01	0512332210	ROTH 22-19	19 6N 64W	19 6N 64W	PRODUCING	KERR-MCGEE OIL AND GAS ONSHORE LP	NIOBRARA-CODELL
WELD	C5538	01	0512332211	ROTH 23-19X	19 6N 64W	19 6N 64W	PRODUCING	KERR-MCGEE OIL AND GAS ONSHORE LP	NIOBRARA-CODELL
WELD	C5493	01	0512332212	ROTH 25-19	19 6N 64W	19 6N 64W	PRODUCING	KERR-MCGEE OIL AND GAS ONSHORE LP	NIOBRARA-CODELL
WELD	F0346	01	0512332246	HEYDE 26VD	26 3N 64W	26 3N 64W	PRODUCING	PDC ENERGY, INC	NIOBRARA-CODELL
WELD	E5216	01	0512332263	NCLP PC AA04-20	4 6N 63W	4 6N 63W	PRODUCING	NOBLE ENERGY INC	NIOBRARA-CODELL
WELD	E7160	01	0512332508	BASHOR PC AA09-14	9 6N 63W	9 6N 63W	PRODUCING	NOBLE ENERGY INC	NIOBRARA-CODELL
WELD	E5883	01	512332509	BASHOR PC AA09-24	9 6N 63W	9 6N 63W	PRODUCING	NOBLE ENERGY INC	NIOBRARA-CODELL
WELD	E6207	01	512332511	BASHOR PC AA09-25	9 6N 63W	9 6N 63W	DRILL & COMPLETE	NOBLE ENERGY INC	NIOBRARA-CODELL

WELD	E6784	01	0512332546	NCLP PC AA08-07D	8 6N 63W	8 6N 63W	PRODUCING	NOBLE ENERGY INC	NIOBRARA-CODELL
WELD	E5813	01	0512332547	EHRLICH STATE PC F36-32D	36 5N 65W	36 5N 65W	PRODUCING	NOBLE ENERGY INC	NIOBRARA-CODELL
WELD	E9263	01	0512332548	NCLP PC AA08-08D	8 6N 63W	8 6N 63W	PRODUCING	NOBLE ENERGY INC	NIOBRARA-CODELL
WELD	E5795	01	0512332549	EHRLICH STATE PC F36-31D	36 5N 65W	36 5N 65W	PRODUCING	NOBLE ENERGY INC	NIOBRARA-CODELL
WELD	F0021	01	0512332552	LDS D17-32D	17 3N 64W	17 3N 64W	PRODUCING	NOBLE ENERGY INC	NIOBRARA-CODELL
WELD	F0021	02	0512332552	LDS D17-32D	17 3N 64W	17 3N 64W	PRODUCING	NOBLE ENERGY INC	J SAND
WELD	F1482	01	0512332555	BECCA D 03-32D	3 3N 64W	3 3N 64W	PRODUCING	NOBLE ENERGY INC	NIOBRARA-CODELL
WELD	F0001	01	0512332556	LDS D17-31D	17 3N 64W	17 3N 64W	PRODUCING	NOBLE ENERGY INC	NIOBRARA-CODELL
WELD	F0001	02	0512332556	LDS D17-31D	17 3N 64W	17 3N 64W	PRODUCING	NOBLE ENERGY INC	J SAND
WELD	E6825	01	0512332573	NCLP PC AA08-18D	8 6N 63W	8 6N 63W	PRODUCING	NOBLE ENERGY INC	NIOBRARA
WELD	E6783	01	0512332575	NCLP PC AA08-02D	8 6N 63W	8 6N 63W	PRODUCING	NOBLE ENERGY INC	NIOBRARA-CODELL
WELD	E6206	01	0512332642	BASHOR PC AA09-08	9 6N 63W	9 6N 63W	PRODUCING	NOBLE ENERGY INC	NIOBRARA-CODELL
WELD	E7207	01	0512332643	BASHOR PC AA09-22	9 6N 63W	9 6N 63W	PRODUCING	NOBLE ENERGY INC	NIOBRARA-CODELL
WELD	E7989	01	0512332655	KERKSIEK A18-25	18 6N 64W	18 6N 64W	PRODUCING	NOBLE ENERGY INC	NIOBRARA-CODELL
WELD	E6355	01	0512332666	FOOSE USX A18-23	18 6N 64W	18 6N 64W	PRODUCING	NOBLE ENERGY INC	NIOBRARA-CODELL
WELD	F6976	01	0512332718	ROHR A28-25	28 6N 64W	28 6N 64W	PRODUCING	NOBLE ENERGY INC	NIOBRARA-CODELL
WELD	E6258	01	0512332719	ROTH A30-17	30 6N 64W	30 6N 64W	PRODUCING	NOBLE ENERGY INC	NIOBRARA-CODELL
WELD	E8239	01	0512332723	QC A32-19	32 6N 64W	32 6N 64W	PRODUCING	NOBLE ENERGY INC	NIOBRARA-CODELL
WELD	E2816	01	0512332796	DECHANT 4-19HZ	19 2N 64W	19 2N 64W	PRODUCING	KERR-MCGEE OIL AND GAS ONSHORE LP	NIOBRARA
WELD	E2898	01	0512332797	DECHANT 3-19HZ	19 2N 64W	19 2N 64W	PRODUCING	KERR-MCGEE OIL AND GAS ONSHORE LP	NIOBRARA
WELD	E2401	01	0512332803	DECHANT 24-1	1 2N 65W	1 2N 65W	PRODUCING	KERR-MCGEE OIL AND GAS ONSHORE LP	NIOBRARA-CODELL
WELD	E2401	02	0512332803	DECHANT 24-1	1 2N 65W	1 2N 65W	DRILL & COMPLETE	KERR-MCGEE OIL AND GAS ONSHORE LP	J SAND
WELD	E2391	01	0512332808	DECHANT 9-1	1 2N 65W	1 2N 65W	PRODUCING	KERR-MCGEE OIL AND GAS ONSHORE LP	NIOBRARA-CODELL
WELD	E2391	02	0512332808	DECHANT 9-1	1 2N 65W	1 2N 65W	DRILL & COMPLETE	KERR-MCGEE OIL AND GAS ONSHORE LP	SUSSEX
WELD	F4462	01	0512332815	BERNHARDT PC J31-32D	31 5N 66W	31 5N 66W	PRODUCING	NOBLE ENERGY INC	NIOBRARA-CODELL
WELD	E8662	01	0512332838	DECHANT D31-22D	31 3N 64W	31 3N 64W	PRODUCING	NOBLE ENERGY INC	J SAND
WELD	E2400	01	0512332869	DECHANT 23-1	1 2N 65W	1 2N 65W	PRODUCING	KERR-MCGEE OIL AND GAS ONSHORE LP	NIOBRARA-CODELL
WELD	E2400	02	0512332869	DECHANT 23-1	1 2N 65W	1 2N 65W	PRODUCING	KERR-MCGEE OIL AND GAS ONSHORE LP	J SAND

WELD	E8585	01	0512332904	DECHANT Y06-27D	31 3N 64W	31 3N 64W	PRODUCING	NOBLE ENERGY INC	NIOBRARA-CODELL
WELD	E8585	02	0512332904	DECHANT Y06-27D	31 3N 64W	31 3N 64W	PRODUCING	NOBLE ENERGY INC	J SAND
WELD	E8587	01	0512332905	DECHANT Y06-28D	31 3N 64W	31 3N 64W	PRODUCING	NOBLE ENERGY INC	NIOBRARA-CODELL
WELD	E8587	02	0512332905	DECHANT Y06-28D	31 3N 64W	31 3N 64W	PRODUCING	NOBLE ENERGY INC	J SAND
WELD	F0274	01	0512332941	GUTTERSEN STATE D22-18	22 3N 64W	22 3N 64W	PRODUCING	NOBLE ENERGY INC	NIOBRARA-CODELL
WELD	F6538	01	0512332953	STARKE Y20-03	20 2N 64W	20 2N 64W	PRODUCING	NOBLE ENERGY INC	NIOBRARA-CODELL
WELD	F6538	02	0512332953	STARKE Y20-03	20 2N 64W	20 2N 64W	PRODUCING	NOBLE ENERGY INC	J SAND
WELD	E2820	01	0512332985	GUTTERSEN 4-5HZ	5 3N 63W	5 3N 63W	PRODUCING	KERR-MCGEE OIL AND GAS ONSHORE LP	NIOBRARA
WELD	E5662	01	0512332987	GUTTERSEN 3-5HZ	5 3N 63W	5 3N 63W	PRODUCING	KERR-MCGEE OIL AND GAS ONSHORE LP	NIOBRARA
WELD	E8022	01	0512332998	GUTTERSEN D22-24	22 3N 64W	22 3N 64W	PRODUCING	NOBLE ENERGY INC	NIOBRARA-CODELL
WELD	E8022	02	0512332998	GUTTERSEN D22-24	22 3N 64W	22 3N 64W	PRODUCING	NOBLE ENERGY INC	J SAND
WELD	F4269	02	0512333002	DECHANT D30-20D	30 3N 64W	30 3N 64W	PRODUCING	NOBLE ENERGY INC	J SAND
WELD	E8348	01	0512333115	STATE C36-33D	36 4N 64W	36 4N 64W	PRODUCING	NOBLE ENERGY INC	NIOBRARA-CODELL
WELD	E8347	01	0512333116	STATE D01-30D	36 4N 64W	36 4N 64W	PRODUCING	NOBLE ENERGY INC	NIOBRARA-CODELL
WELD	E8349	01	0512333117	STATE C36-32D	36 4N 64W	36 4N 64W	PRODUCING	NOBLE ENERGY INC	NIOBRARA
WELD	E8349	02	0512333117	STATE C36-32D	36 4N 64W	36 4N 64W	PREDRILL	NOBLE ENERGY INC	CODELL
WELD	E8566	01	0512333204	GUTTERSEN D22-28	15 3N 64W	15 3N 64W	PRODUCING	NOBLE ENERGY INC	NIOBRARA-CODELL
WELD	H0417	01	0512333207	GOETZ Y22-06	22 2N 64W	22 2N 64W	PRODUCING	NOBLE ENERGY INC	J SAND
WELD	H0417	02	0512333207	GOETZ Y22-06	22 2N 64W	22 2N 64W	PRODUCING	NOBLE ENERGY INC	NIOBRARA
WELD	F7764	01	0512333215	SYLVESTER F31-32D	31 5N 65W	31 5N 65W	PRODUCING	NOBLE ENERGY INC	NIOBRARA-CODELL
WELD	H0418	01	0512333216	SYLVESTER F 31-33	31 5N 65W	31 5N 65W	PRODUCING	NOBLE ENERGY INC	NIOBRARA-CODELL
WELD	H0419	01	0512333217	SYLVESTER F 31-20D	31 5N 65W	31 5N 65W	PRODUCING	NOBLE ENERGY INC	CODELL
WELD	F5499	01	0512333226	FRITZLER B 02-19	2 5N 64W	2 5N 64W	PRODUCING	NOBLE ENERGY INC	NIOBRARA-CODELL
WELD	F1701	01	0512333321	STATE ANTELOPE 11-13 HZ	13 5N 62W	13 5N 62W	PRODUCING	BONANZA CREEK ENERGY OPERATING	NIOBRARA
WELD	F0354	01	0512333326	GUTTERSEN D02-75HN	2 3N 64W	2 3N 64W	PRODUCING	NOBLE ENERGY INC	NIOBRARA
WELD	E9253	01	0512333327	TANIA D11-27D	2 3N 64W	2 3N 64W	PRODUCING	NOBLE ENERGY INC	NIOBRARA-CODELL
WELD	E9254	01	0512333329	TANIA D11-28	2 3N 64W	2 3N 64W	PRODUCING	NOBLE ENERGY INC	NIOBRARA-CODELL
WELD	F1705	01	0512333361	STATE ANTELOPE 41-15HZ	15 5N 62W	15 5N 62W	PRODUCING	BONANZA CREEK ENERGY OPERATING	NIOBRARA
WELD	E2900	01	0512333394	ROBERTSON 16N-19HZ	19 2N 64W	19 2N 64W	PRODUCING	KERR-MCGEE OIL AND GAS ONSHORE LP	NIOBRARA
WELD	E6690	01	0512333400	ROBERTSON 15C-19HZ	19 2N 64W	19 2N 64W	PRODUCING	KERR-MCGEE OIL AND GAS ONSHORE LP	CODELL

WELD	E6077	01	0512333401	ROBERTSON 16C-19HZ	19 2N 64W	19 2N 64W	PRODUCING	KERR-MCGEE OIL AND GAS ONSHORE LP	CODELL
WELD	E6078	01	0512333403	ROBERTSON 15N-19HZ	19 2N 64W	19 2N 64W	PRODUCING	KERR-MCGEE OIL AND GAS ONSHORE LP	NIOBRARA (HORZ)
WELD	F0536	01	0512333440	SATER C26-69HN	23 4N 64W	23 4N 64W	PRODUCING	NOBLE ENERGY INC	NIOBRARA
WELD	F0457	01	0512333441	SATER C25-79HN	23 4N 64W	23 4N 64W	PRODUCING	NOBLE ENERGY INC	NIOBRARA
WELD	E9255	01	0512333467	THOMPSON C33-30D	28 4N 64W	28 4N 64W	PRODUCING	NOBLE ENERGY INC	NIOBRARA-CODELL
WELD	E6072	01	0512333513	GUTTERSEN 2N-5HZ	5 3N 63W	5 3N 63W	PRODUCING	KERR-MCGEE OIL AND GAS ONSHORE LP	NIOBRARA (HORZ)
WELD	E6071	01	0512333514	GUTTERSEN 27N-5HZ	5 3N 63W	5 3N 63W	PRODUCING	KERR-MCGEE OIL AND GAS ONSHORE LP	NIOBRARA (HORZ)
WELD	E6070	01	0512333518	GUTTERSEN 1N-5HZ	5 3N 63W	5 3N 63W	PRODUCING	KERR-MCGEE OIL AND GAS ONSHORE LP	NIOBRARA (HORZ)
WELD	F7100	01	0512333544	ADOLPH F21-25D	21 5N 65W	21 5N 65W	PRODUCING	NOBLE ENERGY INC	NIOBRARA-CODELL
WELD	F1487	01	0512333584	THOMPSON C28-79HN	28 4N 64W	28 4N 64W	PRODUCING	NOBLE ENERGY INC	NIOBRARA
WELD	H0780	01	0512333587	DUTCH LAKE 19-27H	27 6N 62W	27 6N 62W	PREDRILL	BILL BARRETT CORPORATION	NIOBRARA
WELD	E9699	01	0512333621	SPIKE STATE D10-21D	10 3N 64W	10 3N 64W	PRODUCING	NOBLE ENERGY INC	NIOBRARA-CODELL
WELD	E9699	02	0512333621	SPIKE STATE D10-21D	10 3N 64W	10 3N 64W	PRODUCING	NOBLE ENERGY INC	J SAND
WELD	E9900	01	0512333694	HORTON D18-20D	18 3N 64W	18 3N 64W	PRODUCING	NOBLE ENERGY INC	J SAND
WELD	E9874	01	0512333848	RHINO STATE D27-28D	27 3N 64W	27 3N 64W	PRODUCING	NOBLE ENERGY INC	NIOBRARA-CODELL
WELD	E9874	02	0512333848	RHINO STATE D27-28D	27 3N 64W	27 3N 64W	PRODUCING	NOBLE ENERGY INC	J SAND
WELD	F0272	01	0512333850	HIPPO D34-28D	27 3N 64W	27 3N 64W	PRODUCING	NOBLE ENERGY INC	NIOBRARA-CODELL
WELD	F0271	01	0512333856	HIPPO D34-30D	27 3N 64W	27 3N 64W	PRODUCING	NOBLE ENERGY INC	NIOBRARA-CODELL
WELD	F0270	01	0512333860	HIPPO D34-29D	27 3N 64W	27 3N 64W	PRODUCING	NOBLE ENERGY INC	NIOBRARA-CODELL
WELD	F2599	01	0512334143	GUTTERSEN D02-32D	3 3N 64W	3 3N 64W	PRODUCING	NOBLE ENERGY INC	NIOBRARA-CODELL
WELD	F1183	01	0512334170	DECHANT D31-18D	31 3N 64W	31 3N 64W	PRODUCING	NOBLE ENERGY INC	NIOBRARA-CODELL
WELD	F1183	02	0512334170	DECHANT D31-18D	31 3N 64W	31 3N 64W	PRODUCING	NOBLE ENERGY INC	J SAND
WELD	F1186	02	0512334174	DECHANT D31-21D	31 3N 64W	31 3N 64W	PRODUCING	NOBLE ENERGY INC	J SAND
WELD	E6073	01	0512334228	SATER 1N-13HZ	13 4N 64W	13 4N 64W	PREDRILL	KERR-MCGEE OIL AND GAS ONSHORE LP	NIOBRARA (HORZ)
WELD	E6075	01	0512334229	SATER 27N-13HZ	13 4N 64W	13 4N 64W	PREDRILL	KERR-MCGEE OIL AND GAS ONSHORE LP	NIOBRARA (HORZ)
WELD	E6076	01	0512334230	SATER 2N-13HZ	13 4N 64W	13 4N 64W	PREDRILL	KERR-MCGEE OIL AND GAS ONSHORE LP	NIOBRARA (HORZ)

WELD	E8123	01	0512334235	SATER 28N-13HZ	13 4N 64W	13 4N 64W	PREDRILL	KERR-MCGEE OIL AND GAS ONSHORE LP	NIOBRARA (HORZ)
WELD	F1136	01	0512334242	GUTTERSEN D01-31D	1 3N 64W	1 3N 64W	PRODUCING	NOBLE ENERGY INC	NIOBRARA-CODELL
WELD	F1213	01	0512334251	DECHANT D31-27D	30 3N 64W	30 3N 64W	PRODUCING	NOBLE ENERGY INC	NIOBRARA-CODELL
WELD	F1213	02	0512334251	DECHANT D31-27D	30 3N 64W	30 3N 64W	PRODUCING	NOBLE ENERGY INC	J SAND
WELD	F1189	02	0512334255	DECHANT D31-29D	30 3N 64W	30 3N 64W	PRODUCING	NOBLE ENERGY INC	J SAND
WELD	F1188	01	0512334256	DECHANT D31-28D	30 3N 64W	30 3N 64W	PRODUCING	NOBLE ENERGY INC	NIOBRARA-CODELL
WELD	F1188	02	0512334256	DECHANT D31-28D	30 3N 64W	30 3N 64W	PRODUCING	NOBLE ENERGY INC	J SAND
WELD	F1211	02	0512334265	DECHANT D30-24D	30 3N 64W	30 3N 64W	PRODUCING	NOBLE ENERGY INC	J SAND
WELD	F1218	02	0512334270	CORBIN D30-23D	30 3N 64W	30 3N 64W	PRODUCING	NOBLE ENERGY INC	J SAND
WELD	F3916	01	0512334300	LONG C20-21D	20 4N 64W	20 4N 64W	PRODUCING	NOBLE ENERGY INC	NIOBRARA-CODELL
WELD	F4357	01	0512334352	BUROUGH C23-30D	14 4N 64W	14 4N 64W	PRODUCING	NOBLE ENERGY INC	NIOBRARA-CODELL
WELD	F5348	01	0512334353	GUTTERSEN D STATE 28-30D	28 3N 64W	28 3N 64W	PRODUCING	NOBLE ENERGY INC	NIOBRARA-CODELL
WELD	F5348	02	0512334353	GUTTERSEN D STATE 28-30D	28 3N 64W	28 3N 64W	PRODUCING	NOBLE ENERGY INC	J SAND
WELD	F6933	01	0512334354	DIETRICH C08-30D	7 4N 64W	7 4N 64W	PRODUCING	NOBLE ENERGY INC	J SAND
WELD	F1841	01	0512334390	OSTER C19-27D	18 4N 64W	18 4N 64W	PRODUCING	NOBLE ENERGY INC	NIOBRARA-CODELL
WELD	F1610	01	0512334394	NEI C18-32D	18 4N 64W	18 4N 64W	PRODUCING	NOBLE ENERGY INC	NIOBRARA-CODELL
WELD	F4215	01	0512334410	STILLE 12-6H	6 6N 64W	6 6N 64W	PRODUCING	PDC ENERGY, INC	NIOBRARA
WELD	F5330	01	0512334501	DECHANT D31-32	31 3N 64W	31 3N 64W	PRODUCING	NOBLE ENERGY INC	NIOBRARA-CODELL
WELD	F5330	02	0512334501	DECHANT D31-32	31 3N 64W	31 3N 64W	PRODUCING	NOBLE ENERGY INC	J SAND
WELD	F5337	01	0512334502	DECHANT D31-31D	31 3N 64W	31 3N 64W	PRODUCING	NOBLE ENERGY INC	NIOBRARA-CODELL
WELD	F6914	01	0512334509	CHENOWETH C20-25D	20 4N 64W	20 4N 64W	PRODUCING	NOBLE ENERGY INC	NIOBRARA-CODELL
WELD	F5788	01	0512334510	BALBOA C20-24D	20 4N 64W	20 4N 64W	PRODUCING	NOBLE ENERGY INC	NIOBRARA-CODELL
WELD	F7382	01	0512334525	EIFERT PC E11-63HN	11 6N 65W	11 6N 65W	PRODUCING	NOBLE ENERGY INC	NIOBRARA
WELD	F4427	01	0512334544	GUTTERSEN D 14-32	15 3N 64W	15 3N 64W	PRODUCING	NOBLE ENERGY INC	NIOBRARA-CODELL
WELD	F4456	01	0512334557	SHOEMAKER PC A12-69HN	12 6N 64W	12 6N 64W	PRODUCING	NOBLE ENERGY INC	NIOBRARA
WELD	F4260	01	0512334675	HOFFMAN C02-65HN	2 4N 64W	2 4N 64W	PRODUCING	NOBLE ENERGY INC	NIOBRARA
WELD	F9751	01	0512334676	TOBY C12-79HN	2 4N 64W	2 4N 64W	PRODUCING	NOBLE ENERGY INC	NIOBRARA
WELD	F4264	01	0512334678	HOFFMAN C02-21D	2 4N 64W	2 4N 64W	PRODUCING	NOBLE ENERGY INC	NIOBRARA-CODELL
WELD	F8862	01	0512334797	FIVE M E28-69HN	28 6N 65W	28 6N 65W	PRODUCING	NOBLE ENERGY INC	NIOBRARA
WELD	F6981	01	0512334835	GUTTERSEN STATE USX D22-30D	21 3N 64W	21 3N 64W	PRODUCING	NOBLE ENERGY INC	NIOBRARA-CODELL
WELD	F6985	01	0512334850	GUTTERSEN STATE USX D21-28D	21 3N 64W	21 3N 64W	PRODUCING	NOBLE ENERGY INC	NIOBRARA-CODELL
WELD	F6985	02	0512334850	GUTTERSEN STATE USX D21-28D	21 3N 64W	21 3N 64W	PRODUCING	NOBLE ENERGY INC	J SAND
WELD	F8576	01	0512335036	GUTTERSEN D02-33D	2 3N 64W	2 3N 64W	PRODUCING	NOBLE ENERGY INC	NIOBRARA-CODELL
WELD	F8576	02	0512335036	GUTTERSEN D02-33D	2 3N 64W	2 3N 64W	PRODUCING	NOBLE ENERGY INC	J SAND
WELD	F9145	01	0512335088	WIEST J28-65-1HN	28 5N 66W	28 5N 66W	PRODUCING	NOBLE ENERGY INC	NIOBRARA

WELD	F7441	01	0512335120	GUTTERSEN STATE D28-18D	28 3N 64W	28 3N 64W	PRODUCING	NOBLE ENERGY INC	NIOBRARA-CODELL
WELD	F7442	01	0512335121	GUTTERSEN STATE D28-28D	28 3N 64W	28 3N 64W	PRODUCING	NOBLE ENERGY INC	NIOBRARA-CODELL
WELD	F9898	01	0512335133	ANTELOPE B-19	19 5N 62W	19 5N 62W	PRODUCING	BONANZA CREEK OPERATING COMPANY LLC	NIOBRARA-CODELL
WELD	F9423	01	0512335205	GUTTERSEN USX D21-21D	21 3N 64W	21 3N 64W	DRILL & COMPLETE	NOBLE ENERGY INC	NIOBRARA-CODELL
WELD	F9423	02	0512335205	GUTTERSEN USX D21-21D	21 3N 64W	21 3N 64W	DRILL & COMPLETE	NOBLE ENERGY INC	J SAND
WELD	F7579	01	0512335206	GUTTERSEN USX D21-33D	21 3N 64W	21 3N 64W	PRODUCING	NOBLE ENERGY INC	NIOBRARA-CODELL
WELD	F7579	02	0512335206	GUTTERSEN USX D21-33D	21 3N 64W	21 3N 64W	PRODUCING	NOBLE ENERGY INC	J SAND
WELD	F7613	01	0512335211	GUTTERSEN USX D21-20D	21 3N 64W	21 3N 64W	PRODUCING	NOBLE ENERGY INC	NIOBRARA-CODELL
WELD	F7592	01	0512335212	GUTTERSEN D21-32D	21 3N 64W	21 3N 64W	PRODUCING	NOBLE ENERGY INC	NIOBRARA-CODELL
WELD	F7592	02	0512335212	GUTTERSEN D21-32D	21 3N 64W	21 3N 64W	PRODUCING	NOBLE ENERGY INC	J SAND
WELD	F9287	01	0512335311	LDS D17-21	17 3N 64W	17 3N 64W	DRILL & COMPLETE	NOBLE ENERGY INC	NIOBRARA
WELD	F9287	02	0512335311	LDS D17-21	17 3N 64W	17 3N 64W	DRILL & COMPLETE	NOBLE ENERGY INC	CODELL
WELD	F9287	03	0512335311	LDS D17-21	17 3N 64W	17 3N 64W	DRILL & COMPLETE	NOBLE ENERGY INC	J SAND
WELD	F8382	01	0512335321	LDS D17-24D	17 3N 64W	17 3N 64W	PRODUCING	NOBLE ENERGY INC	NIOBRARA-CODELL
WELD	F8382	02	0512335321	LDS D17-24D	17 3N 64W	17 3N 64W	PRODUCING	NOBLE ENERGY INC	J SAND
WELD	F8421	01	0512335368	GUTTERSEN STATE D28-24D	28 3N 64W	28 3N 64W	PRODUCING	NOBLE ENERGY INC	NIOBRARA-CODELL
WELD	F8420	01	0512335369	GUTTERSEN STATE D28-21D	28 3N 64W	28 3N 64W	DRILL & COMPLETE	NOBLE ENERGY INC	NIOBRARA-CODELL
WELD	F8798	01	0512335395	WELLS RANCH USX AE29-62-1HN	29 6N 62W	28 6N 62W	PRODUCING	NOBLE ENERGY INC	NIOBRARA
WELD	F8841	01	0512335418	FRONT RANGE D09-32D	9 3N 64W	9 3N 64W	PRODUCING	NOBLE ENERGY INC	NIOBRARA-CODELL
WELD	F8841	02	0512335418	FRONT RANGE D09-32D	9 3N 64W	9 3N 64W	PRODUCING	NOBLE ENERGY INC	J SAND
WELD	F8845	01	0512335420	FRONT RANGE D09-20D	9 3N 64W	9 3N 64W	PRODUCING	NOBLE ENERGY INC	NIOBRARA-CODELL
WELD	F8845	02	0512335420	FRONT RANGE D09-20D	9 3N 64W	9 3N 64W	PRODUCING	NOBLE ENERGY INC	J SAND
WELD	H0374	01	0512335482	ANTELOPE E-18	18 5N 62W	18 5N 62W	PRODUCING	BONANZA CREEK OPERATING COMPANY LLC	NIOBRARA-CODELL
WELD	F9741	01	0512335523	GUTTERSEN D29-69HN	29 3N 64W	29 3N 64W	PRODUCING	NOBLE ENERGY INC	NIOBRARA
WELD	F8679	01	0512335584	DECHANT D19-32D	19 3N 64W	19 3N 64W	PRODUCING	NOBLE ENERGY INC	NIOBRARA-CODELL
WELD	F8679	02	0512335584	DECHANT D19-32D	19 3N 64W	19 3N 64W	PRODUCING	NOBLE ENERGY INC	J SAND
WELD	F9589	01	0512335624	ADAMS D30-30D	30 3N 64W	30 3N 64W	PRODUCING	NOBLE ENERGY INC	NIOBRARA-CODELL
WELD	F9397	01	0512335626	WELLS RANCH AA12-64-1HN	12 6N 63W	12 6N 63W	DRILL & COMPLETE	NOBLE ENERGY INC	NIOBRARA (HORZ)
WELD	F9404	01	0512335627	WELLS RANCH AA12-65-1HN	12 6N 63W	12 6N 63W	DRILL & COMPLETE	NOBLE ENERGY INC	NIOBRARA (HORZ)
WELD	F9394	01	0512335628	WELLS RANCH AA12-62-1HN	12 6N 63W	12 6N 63W	DRILL & COMPLETE	NOBLE ENERGY INC	NIOBRARA (HORZ)
WELD	F9396	01	0512335629	WELLS RANCH AA12-63-1HN	12 6N 63W	12 6N 63W	DRILL & COMPLETE	NOBLE ENERGY INC	NIOBRARA (HORZ)
WELD	F9407	01	0512335630	WELLS RANCH AA12-68-1HN	12 6N 63W	12 6N 63W	PRODUCING	NOBLE ENERGY INC	NIOBRARA (HORZ)

WELD	F9409	01	0512335631	WELLS RANCH AA12-69-1HN	12 6N 63W	12 6N 63W	PRODUCING	NOBLE ENERGY INC	NIOBRARA (HORZ)
WELD	F9405	01	0512335632	WELLS RANCH AA12-66-1HN	12 6N 63W	12 6N 63W	PRODUCING	NOBLE ENERGY INC	NIOBRARA (HORZ)
WELD	F9406	01	0512335633	WELLS RANCH AA12-67-1HN	12 6N 63W	12 6N 63W	PRODUCING	NOBLE ENERGY INC	NIOBRARA (HORZ)
WELD	F9590	01	0512335675	ADAMS D30-31D	30 3N 64W	30 3N 64W	PRODUCING	NOBLE ENERGY INC	NIOBRARA-CODELL
WELD	H0852	01	0512335732	70 RANCH 4-63-3-33H	3 4N 63W	3 4N 63W	PRODUCING	BILL BARRETT CORPORATION	NIOBRARA
WELD	H0850	01	0512335734	70 RANCH 4-63-3-32H	3 4N 63W	3 4N 63W	PRODUCING	BILL BARRETT CORPORATION	NIOBRARA
WELD	F9196	01	0512335766	LORENZ F23-31D	22 5N 65W	22 5N 65W	PRODUCING	NOBLE ENERGY INC	NIOBRARA-CODELL
WELD	F9190	01	0512335769	LORENZ F22-69HN	22 5N 65W	22 5N 65W	PRODUCING	NOBLE ENERGY INC	NIOBRARA
WELD	F9593	01	0512335788	KAIYA STATE Y16-64HN	16 2N 64W	16 2N 64W	PREDRILL	NOBLE ENERGY INC	NIOBRARA
WELD	F9416	01	0512335796	BOOTH STATE C36-69HN	36 4N 64W	36 4N 64W	PRODUCING	NOBLE ENERGY INC	NIOBRARA
WELD	F9410	01	0512335797	BOOTH STATE CC30-79HN	36 4N 64W	36 4N 64W	PRODUCING	NOBLE ENERGY INC	NIOBRARA
WELD	F9694	01	0512335799	SAMMY STATE Y16-65HN	16 2N 64W	16 2N 64W	PREDRILL	NOBLE ENERGY INC	NIOBRARA
WELD	H0781	01	0512335980	GURTTLER 2A-30H	30 2N 64W	30 2N 64W	PRODUCING	ENCANA OIL & GAS (USA) INC	NIOBRARA
WELD	H0784	01	0512335981	GURTTLER 2B-30H	30 2N 64W	30 2N 64W	PRODUCING	ENCANA OIL & GAS (USA) INC	NIOBRARA
WELD	F8271	01	0512336007	PERKINS 14C-21HZ	21 2N 64W	21 2N 64W	PREDRILL	KERR-MCGEE OIL AND GAS ONSHORE LP	CODELL
WELD	F8268	01	0512336008	PERKINS 35N-21HZ	21 2N 64W	21 2N 64W	PREDRILL	KERR-MCGEE OIL AND GAS ONSHORE LP	NIOBRARA (HORZ)
WELD	F8272	01	0512336009	PERKINS 14N-21HZ	21 2N 64W	21 2N 64W	PREDRILL	KERR-MCGEE OIL AND GAS ONSHORE LP	NIOBRARA (HORZ)
WELD	F8267	01	0512336010	PERKINS 35C-21HZ	21 2N 64W	21 2N 64W	PREDRILL	KERR-MCGEE OIL AND GAS ONSHORE LP	CODELL
WELD	F8402	01	0512336011	PERKINS 36N-21HZ	21 2N 64W	21 2N 64W	PREDRILL	KERR-MCGEE OIL AND GAS ONSHORE LP	NIOBRARA (HORZ)
WELD	F8274	01	512336102	KELLER FARM 34N-21HZ	21 2N 64W	21 2N 64W	PREDRILL	KERR-MCGEE OIL AND GAS ONSHORE LP	NIOBRARA (HORZ)
WELD	F8269	01	0512336103	KELLER FARM 34C-21HZ	21 2N 64W	21 2N 64W	PREDRILL	KERR-MCGEE OIL AND GAS ONSHORE LP	CODELL
WELD	F8270	01	0512336104	KELLER FARM 13N-21HZ	21 2N 64W	21 2N 64W	PREDRILL	KERR-MCGEE OIL AND GAS ONSHORE LP	NIOBRARA (HORZ)
WELD	H1962	01	0512336143	PETERSON CX GH 30-27D	30 5N 63W	30 5N 63W	PRODUCING	GREAT WESTERN OIL AND GAS	NIOBRARA-CODELL

WELD	H2339	01	0512336149	PETERSON CX GH 30-41D	30 5N 63W	30 5N 63W	PREDRILL	GREAT WESTERN OIL AND GAS	NIOBRARA-CODELL
WELD	H2336	01	0512336151	PETERSON CX GH 30-26D	30 5N 63W	30 5N 63W	PRODUCING	GREAT WESTERN OIL AND GAS	NIOBRARA-CODELL
WELD	H2335	01	0512336152	PETERSON CX GH 30-40D	30 5N 63W	30 5N 63W	PREDRILL	GREAT WESTERN OIL AND GAS	NIOBRARA-CODELL
WELD	H1573	01	0512336170	PETERSON CX GH 30-28D	30 5N 63W	30 5N 63W	PREDRILL	GREAT WESTERN OIL AND GAS	NIOBRARA-CODELL
WELD	H2029	01	0512336182	WELLS RANCH STATE PC USX AA16-69	14 6N 63W	14 6N 63W	PRODUCING	NOBLE ENERGY INC	NIOBRARA
WELD	F6961	01	0512336291	DECHANT STATE 16C-1HZ	36 3N 65W	1 2N 65W	DRILL & COMPLETE	KERR-MCGEE OIL AND GAS ONSHORE LP	CODELL
WELD	F6962	01	0512336292	DECHANT STATE 38N-1HZ	36 3N 65W	1 2N 65W	SHUT-IN	KERR-MCGEE OIL AND GAS ONSHORE LP	NIOBRARA
WELD	H1615	01	0512336377	NAKAGAWA B13-62-1HN	13 5N 64W	13 5N 64W	PREDRILL	NOBLE ENERGY INC	NIOBRARA
WELD	H2028	01	0512336534	LUCCI STATE B03-69HNL	1 5N 64W	1 5N 64W	PREDRILL	NOBLE ENERGY INC	NIOBRARA
WELD	H2473	01	0512336610	LAND JG 31-32D	31 2N 64W	31 2N 64W	PREDRILL	GREAT WESTERN OIL AND GAS	NIOBRARA-CODELL
WELD	H1960	01	0512336630	STATE PETERSON 2A-20H	20 5N 63W	20 5N 63W	PREDRILL	ENCANA OIL & GAS (USA) INC	NIOBRARA
WELD	H2635	01	0512336836	ANTELOPE K-O-18HNB	18 5N 62W	18 5N 62W	PREDRILL	BONANZA CREEK OPERATING COMPANY LLC	NIOBRARA
WELD	H2390	01	0512336986	WASTE MANAGEMENT 2Y-201	2 2N 64W	2 2N 64W	PREDRILL	PDC ENERGY, INC	NIOBRARA
WELD	H2633	01	0512337061	NORTH PLATTE 11-14-13HNB	13 5N 63W	13 5N 63W	PREDRILL	BONANZA CREEK OPERATING COMPANY LLC	NIOBRARA
WELD	H2638	01	0512337062	NORTH PLATTE K-O-13HNC	13 5N 63W	13 5N 63W	PREDRILL	BONANZA CREEK OPERATING COMPANY LLC	NIOBRARA
WELD	H3294	01	0512337077	WELLS RANCH USX AA13-69-1HN	18 6N 62W	18 6N 62W	PREDRILL	NOBLE ENERGY INC	NIOBRARA
WELD	H3296	01	0512337192	LEEROY B11-79HNM	11 5N 64W	11 5N 64W	PREDRILL	NOBLE ENERGY INC	NIOBRARA
WELD	H3298	01	0512337194	JENKINS B11-79-1HCM	11 5N 64W	11 5N 64W	PREDRILL	NOBLE ENERGY INC	CODELL
WELD	H2732	01	0512337200	HOLMAN B15-65HNM	14 5N 64W	14 5N 64W	PREDRILL	NOBLE ENERGY INC	NIOBRARA
WELD	H2731	01	0512337201	HOLMAN B15-66HN	14 5N 64W	14 5N 64W	PREDRILL	NOBLE ENERGY INC	NIOBRARA
WELD	H2995	01	0512337202	COCKROFT B11-62-1HN	11 5N 64W	11 5N 64W	PREDRILL	NOBLE ENERGY INC	NIOBRARA

WELD	H2752	01	0512337220	PAPPENHEIM 6-62-27-0108BH	27 6N 62W	27 6N 62W	PREDRILL	BILL BARRETT CORPORATION	NIOBRARA
WELD	H2947	01	0512337402	LATHAM O-K-12HNB	12 4N 63W	12 4N 63W	PREDRILL	BONANZA CREEK OPERATING COMPANY LLC	NIOBRARA
WELD	H3688	01	512312034	MYERS 01	26 5N 66W	26 5N 66W	PRODUCING	NOBLE ENERGY INC	NIOBRARA-CODELL
WELD	97704	01	0512325345	SKYWAY 31-11	11 5N 67W	11 5N 67W	PRODUCING	KERR-MCGEE OIL AND GAS ONSHORE LP	NIOBRARA-CODELL
WELD	E2404	01	0512332806	DECHANT 40-1	1 2N 65W	1 2N 65W	PRODUCING	KERR-MCGEE OIL AND GAS ONSHORE LP	NIOBRARA-CODELL
WELD	E2404	02	0512332806	DECHANT 40-1	1 2N 65W	1 2N 65W	PRODUCING	KERR-MCGEE OIL AND GAS ONSHORE LP	J SAND
WELD	F6500	01	0512336381	DECHANT 37N-E1HZ	36 3N 65W	1 2N 65W	PRODUCING	KERR-MCGEE OIL AND GAS ONSHORE LP	NIOBRARA
WELD	F6501	01	0512336382	DECHANT 37N-W1HZ	36 3N 65W	1 2N 65W	PRODUCING	KERR-MCGEE OIL AND GAS ONSHORE LP	NIOBRARA
WELD	F6290	01	0512336408	DECHANT STATE 36N-E1HZ	36 3N 65W	1 2N 65W	PRODUCING	KERR-MCGEE OIL AND GAS ONSHORE LP	NIOBRARA
WELD	F6289	01	0512336409	DECHANT STATE 15C-1HZ	36 3N 65W	1 2N 65W	PRODUCING	KERR-MCGEE OIL AND GAS ONSHORE LP	CODELL

Exhibit D-1
Assigned Special Boundary Wells Wellbore Rights

- - - - -

- - - - -

Exhibit D-1

To that Assignment, Bill of Sale and Conveyance from
Anadarko Petroleum Corporation, Anadarko E&P Onshore LLC,
and Kerr-McGee Oil & Gas Onshore LP
to
Noble Energy, Inc.

Assigned Special Boundary Wells Wellbore Rights

Lease Number	Lessor	Original Lessee	Effective Date	Expiration Date	Recording Date	Reception #	State	County	Twsp	Range	Section
CO-000010337	UNION PACIFIC RAILROAD COMPANY	PAN AMERICAN PETROLEUM CORPORATION	11/24/1970	11/24/1975	12/21/1970	1559258	CO	WELD	2N	65W	1

Exhibit D-2
Noble Limited Depths Area

Exhibit D-2

To that Assignment, Bill of Sale and Conveyance from
Anadarko Petroleum Corporation, Anadarko E&P Onshore LLC,
and Kerr-McGee Oil & Gas Onshore LP
to
Noble Energy, Inc.

Noble Limited Depths Area

Township 3 North - Range 65 West, 6th P.M.

Sections 1-3, 10-15, 22-27, 34-36

Township 4 North - Range 65 West, 6th P.M.

Sections 1-27, 34-36

Township 4 North - Range 66 West, 6th P.M.

Sections 1-24

Township 4 North - Range 67 West, 6th P.M.

Sections 1, 2, 11-14, 22-24

Exhibit E
Anadarko Surface Agreements

Exhibit E

To that Assignment, Bill of Sale and Conveyance from
Anadarko Petroleum Corporation, Anadarko E&P Onshore LLC,
and Kerr-McGee Oil & Gas Onshore LP
to
Noble Energy, Inc.

Anadarko Surface Agreements

Lease Number	Lessor	Original Lessee	Effective Date	State	County
CO-S00002056	CAROLE A GERKIN ET AL	KERR-MCGEE ROCKY MOUNTAIN CORPORATION	7/1/2004	CO	WELD
CO-S00009012	UNION PACIFIC RAILROAD COMPANY	BASIN EXPLORATION INC ETAL	7/1/1995	CO	WELD
CO-S00008238	FARMERS RESERVOIR AND IRRIGATION COMPANY	KERR-MCGEE ROCKY MOUNTAIN CORPORATION	3/6/2002	CO	WELD
CO-S00008317	FARMERS RESERVOIR AND IRRIGATION COMPANY	KERR-MCGEE ROCKY MOUNTAIN CORPORATION	4/28/2003	CO	WELD
CO-S00008822	FARMERS RESERVOIR AND IRRIGATION COMPANY	ELK EXPLORATION, INC.	7/8/1993	CO	WELD
CO-S00008822	FARMERS RESERVOIR AND IRRIGATION COMPANY	ELK EXPLORATION, INC.	7/8/1993	CO	WELD
CO-S00008822	FARMERS RESERVOIR AND IRRIGATION COMPANY	ELK EXPLORATION, INC.	7/8/1993	CO	WELD
CO-S00008822	FARMERS RESERVOIR AND IRRIGATION COMPANY	ELK EXPLORATION, INC.	7/8/1993	CO	WELD
CO-S00008822	FARMERS RESERVOIR AND IRRIGATION COMPANY	ELK EXPLORATION, INC.	7/8/1993	CO	WELD
CO-S00008822	FARMERS RESERVOIR AND IRRIGATION COMPANY	ELK EXPLORATION, INC.	7/8/1993	CO	WELD
CO-S00008822	FARMERS RESERVOIR AND IRRIGATION COMPANY	ELK EXPLORATION, INC.	7/8/1993	CO	WELD
CO-S00008822	FARMERS RESERVOIR AND IRRIGATION COMPANY	ELK EXPLORATION, INC.	7/8/1993	CO	WELD
CO-S00008822	FARMERS RESERVOIR AND IRRIGATION COMPANY	ELK EXPLORATION, INC.	7/8/1993	CO	WELD
CO-S00008822	FARMERS RESERVOIR AND IRRIGATION COMPANY	ELK EXPLORATION, INC.	7/8/1993	CO	WELD
CO-S00008823	FARMERS RESERVOIR AND IRRIGATION COMPANY	ELK EXPLORATION, INC.	6/30/1993	CO	WELD
CO-S00008823	FARMERS RESERVOIR AND IRRIGATION COMPANY	ELK EXPLORATION, INC.	6/30/1993	CO	WELD
CO-S00008823	FARMERS RESERVOIR AND IRRIGATION COMPANY	ELK EXPLORATION, INC.	6/30/1993	CO	WELD
CO-S00008823	FARMERS RESERVOIR AND IRRIGATION COMPANY	ELK EXPLORATION, INC.	6/30/1993	CO	WELD

Lease Number	Lessor	Original Lessee	Effective Date	State	County
CO-S00008823	FARMERS RESERVOIR AND IRRIGATION COMPANY	ELK EXPLORATION, INC.	6/30/1993	CO	WELD
CO-S00008823	FARMERS RESERVOIR AND IRRIGATION COMPANY	ELK EXPLORATION, INC.	6/30/1993	CO	WELD
CO-S00008823	FARMERS RESERVOIR AND IRRIGATION COMPANY	ELK EXPLORATION, INC.	6/30/1993	CO	WELD
CO-S00008823	FARMERS RESERVOIR AND IRRIGATION COMPANY	ELK EXPLORATION, INC.	6/30/1993	CO	WELD
CO-S00008823	FARMERS RESERVOIR AND IRRIGATION COMPANY	ELK EXPLORATION, INC.	6/30/1993	CO	WELD
CO-S00008823	FARMERS RESERVOIR AND IRRIGATION COMPANY	ELK EXPLORATION, INC.	6/30/1993	CO	WELD
CO-S00008823	FARMERS RESERVOIR AND IRRIGATION COMPANY	ELK EXPLORATION, INC.	6/30/1993	CO	WELD
CO-S00008834	FARMERS RESERVOIR AND IRRIGATION COMPANY	ELK EXPLORATION, INC.	7/30/1993	CO	WELD
CO-S00016079	HAROLD R CRAVEN ET UX	ELK EXPLORATION, INC.	9/30/1991	CO	WELD
CO-S00052021	SW GREELEY LLC	KERR MCGEE OIL & GAS ONSHORE LP	9/14/2010	CO	WELD
CO-S00059457	PUBLIC SERVICE COMPANY OF COLORADO	BLUE & GRAY RESOURCES, INC	5/9/2005	CO	WELD
CO-S00008749	ALVIN DECHANT	ELK EXPLORATION, INC.	3/2/1992	CO	WELD
CO-S00008942	SHELTON LAND & CATTLE COMPANY, LTD.	BASIN OPERATING COMPANY	10/10/1994	CO	WELD
CO-S00007365	FARMERS INDEPENDENT DITCH COMPANY	BASIN EXPLORATION INC	10/30/1992	CO	WELD
CO-S00008625	BEEBE GUN CLUB	BEEBE DRAW GUN CLUB	10/23/1986	CO	WELD
CO-S00008670	WES MOSER & SONS, INC.	KERR-MCGEE ROCKY MOUNTAIN CORP	3/2/1989	CO	WELD
CO-S00008624	FLOYD AND LILA ORTIZ	SUNSHINE VALLEY PETROLEUM COMPANY	8/19/1986	CO	WELD
CO-S00008640	CHARLES STROH & DORIS STROH	ELK EXPLORATION, INC.	12/11/1987	CO	WELD
CO-S00008618	PLATTE ENTERPRISES INC, C E HUSTED SEC/T	TOWER DRILLING COMPANY	1/22/1985	CO	WELD
CO-S00000042	MILE HIGH TURKEY HATCHERY INC	UNION PACIFIC RESOURCES COMPANY	11/18/1992	CO	WELD
CO-S00002057	WASTE MANAGEMENT OF COLORADO, INC.	KERR-MCGEE ROCKY MOUNTAIN CORPORATION	11/19/2004	CO	WELD
CO-S00002058	HERMAN AND DOROTHY PETERSON	KERR-MCGEE ROCKY MOUNTAIN CORPORATION	11/12/2004	CO	WELD
CO-S00002065	THE FARMERS RESERVOIR & IRRIGATION COMP.	KERR-MCGEE ROCKY MOUNTAIN CORPORATION	3/22/2006	CO	WELD
CO-S00002102	VERNON L. MOSER	ELK EXPLORATION, INC.	4/1/1993	CO	WELD
CO-S00007354	CAROL K WATKINS	AMOCO PRODUCTION COMPANY	11/28/1978	CO	WELD
CO-S00007355	PLATTE VALLEY IRRIGATION COMPANY	ELK EXPLORATION, INC.	11/23/1987	CO	WELD
CO-S00007358	SUN AND SOIL, INC., A CO CORP.	ELK EXPLORATION, INC.	9/19/1989	CO	WELD
CO-S00007362	MOSER FARMS, INC.	ELK EXPLORATION, INC.	11/16/1992	CO	WELD
CO-S00007362	MOSER FARMS, INC.	ELK EXPLORATION, INC.	11/16/1992	CO	WELD
CO-S00007374	DENNY W. AND LAVADA MAE SARCHET	ELK EXPLORATION, INC.	4/15/1992	CO	WELD

Lease Number	Lessor	Original Lessee	Effective Date	State	County
CO-S00007375	DARREL DUANE NOPENS & FLORENCE M. NOPENS	ELK EXPLORATION, INC.	9/8/1992	CO	WELD
CO-S00007376	DENNY W. AND LAVADA MAE SARCHET	ELK EXPLORATION, INC.	9/14/1992	CO	WELD
CO-S00007380	BEEBE DRAW GUN CLUB	ELK EXPLORATION, INC.	7/12/1993	CO	WELD
CO-S00007389	FARMERS RESERVOIR AND IRRIGATION COMPANY	ELK EXPLORATION, INC.	5/24/1994	CO	WELD
CO-S00007390	WES MOSER & SONS, INC.	ELK EXPLORATION, INC.	2/1/1994	CO	WELD
CO-S00007393	DENNY W. AND LAVADA MAE SARCHET	ELK EXPLORATION, INC.	3/29/1994	CO	WELD
CO-S00007394	DENNY W. AND LAVADA MAE SARCHET	ELK EXPLORATION, INC.	4/29/1994	CO	WELD
CO-S00007405	WES MOSER AND SONS, INC	HS RESOURCES, INC.	10/17/1995	CO	WELD
CO-S00007409	RODGER S. STREED	HS RESOURCES, INC.	4/19/1996	CO	WELD
CO-S00007454	THE FARMERS RESERVOIR AND IRRIGATION COM	ELK EXPLORATION, INC.	5/18/1994	CO	WELD
CO-S00008207	RICHARD E. & CHARLOTTE L. HARKIS H/W	HS RESOURCES, INC.	1/31/2001	CO	WELD
CO-S00008211	STROMO, LLC	HS RESOURCES, INC.	2/28/2001	CO	WELD
CO-S00008229	HENRY M. AND CAROL KARRE	HS RESOURCES, INC.	5/21/2001	CO	WELD
CO-S00008259	ALVIN D. GRAY	KERR-MCGEE ROCKY MOUNTAIN CORPORATION	5/20/2002	CO	WELD
CO-S00008268	DONALD W. & SALLY R. OZBUN	KERR-MCGEE ROCKY MOUNTAIN CORPORATION	8/7/2002	CO	WELD
CO-S00008274	HARKIS FARMS, INC.	KERR-MCGEE ROCKY MOUNTAIN CORPORATION	9/23/2002	CO	WELD
CO-S00008307	LUARA LEE KERBEL	KERR-MCGEE ROCKY MOUNTAIN CORPORATION	2/17/2003	CO	WELD
CO-S00008326	ROBERT A. JOHNSON	KERR-MCGEE ROCKY MOUNTAIN CORPORATION	8/8/2003	CO	WELD
CO-S00008332	THE CHURCH OF JESUS CHRIST OF LATTER-DAY	KERR-MCGEE ROCKY MOUNTAIN CORPORATION	7/25/2003	CO	WELD
CO-S00008334	FRANCISCO GRANADOS	KERR-MCGEE ROCKY MOUNTAIN CORPORATION	7/10/2003	CO	WELD
CO-S00008336	WILBERTH H. & RAYMOND G. SCHMIER	KERR-MCGEE ROCKY MOUNTAIN CORPORATION	9/26/2003	CO	WELD
CO-S00008337	TIMOTHY JAMES GITTLEIN	KERR-MCGEE ROCKY MOUNTAIN CORPORATION	10/2/2003	CO	WELD
CO-S00008338	ROBERT A. JOHNSON	KERR-MCGEE ROCKY MOUNTAIN CORPORATION	10/20/2003	CO	WELD
CO-S00008339	VIRGIL H. JOHNSON	KERR-MCGEE ROCKY MOUNTAIN CORPORATION	10/20/2003	CO	WELD
CO-S00008341	WALTER B. & PATRICIA S. BRIGGS	KERR-MCGEE ROCKY MOUNTAIN CORPORATION	11/4/2003	CO	WELD
CO-S00008344	ROBERT H. & WILMA M. WARDLAW	KERR-MCGEE ROCKY MOUNTAIN CORPORATION	11/4/2003	CO	WELD
CO-S00008345	WARREN & FRANCES HAMMERBECK	KERR-MCGEE ROCKY MOUNTAIN CORPORATION	11/7/2003	CO	WELD
CO-S00008346	HAROLD R. & EMMA UHRICH	KERR-MCGEE ROCKY MOUNTAIN CORPORATION	11/11/2003	CO	WELD
CO-S00008353	STOUT DAIRY	KERR-MCGEE ROCKY MOUNTAIN CORPORATION	12/4/2003	CO	WELD
CO-S00008359	JOHN & BETTY EHRLICH	KERR-MCGEE ROCKY MOUNTAIN CORPORATION	12/24/2003	CO	WELD

Lease Number	Lessor	Original Lessee	Effective Date	State	County
CO-S00008368	LONDELL A. BUNTING	KERR-MCGEE ROCKY MOUNTAIN CORPORATION	1/9/2004	CO	WELD
CO-S00008385	RONALD L. & PHYLLIS K. HIGHLAND	KERR-MCGEE ROCKY MOUNTAIN CORPORATION	3/29/2004	CO	WELD
CO-S00008386	MICHAEL J. & DAISY BOULTER	KERR-MCGEE ROCKY MOUNTAIN CORPORATION	6/10/2004	CO	WELD
CO-S00008387	EATON CATTLE COMPANY	KERR-MCGEE ROCKY MOUNTAIN CORPORATION	7/6/2004	CO	WELD
CO-S00008390	FRANCISCO GRANADOS	KERR-MCGEE ROCKY MOUNTAIN CORPORATION	1/9/2004	CO	WELD
CO-S00008393	WESTERN EQUIPMENT & TRUCK, INC.	KERR-MCGEE ROCKY MOUNTAIN CORPORATION	8/12/2004	CO	WELD
CO-S00008396	GARY L. SCHNEIDER	KERR-MCGEE ROCKY MOUNTAIN CORPORATION	8/6/2004	CO	WELD
CO-S00008397	JERRY L. & PATRICIA A. FEATHER	UNITED STATES EXPLORATION	11/10/2004	CO	WELD
CO-S00008409	ORLANDO LTD. LIABILITY CO.	KERR-MCGEE ROCKY MOUNTAIN CORPORATION	7/8/2005	CO	WELD
CO-S00008410	WESTERN EQUIPMENT & TRUCK, INC.	KERR-MCGEE ROCKY MOUNTAIN CORPORATION	6/20/2005	CO	WELD
CO-S00008419	BILL L. DUMLER & EILEEN DUMLER	KERR-MCGEE ROCKY MOUNTAIN CORPORATION	10/7/2005	CO	WELD
CO-S00008420	LEROY K. HOFF	KERR-MCGEE ROCKY MOUNTAIN CORPORATION	10/7/2005	CO	WELD
CO-S00008421	JOHN L. & LORRAINE P. ALLES	KERR-MCGEE ROCKY MOUNTAIN CORPORATION	10/7/2005	CO	WELD
CO-S00008422	MATHEW L. GEIB & LISA R. GEIB	KERR-MCGEE ROCKY MOUNTAIN CORPORATION	10/7/2005	CO	WELD
CO-S00008437	ANDERSON FARMS, LLC	KERR-MCGEE ROCKY MOUNTAIN CORPORATION	10/14/2005	CO	WELD
CO-S00008439	JOHN R., & ELLEN F. MOSER	KERR-MCGEE ROCKY MOUNTAIN CORPORATION	10/27/2005	CO	WELD
CO-S00008448	STEWART FAMILY TRUST DTD 6/25/93	KERR-MCGEE ROCKY MOUNTAIN CORPORATION	11/1/2005	CO	WELD
CO-S00008464	NO WORRIES INC.	KERR-MCGEE ROCKY MOUNTAIN CORPORATION	12/20/2005	CO	WELD
CO-S00008494	PETROCCO FAMILY, LTD PRTNSHP, LLLP	KERR-MCGEE OIL & GAS ONSHORE LLC	9/19/2006	CO	WELD
CO-S00008495	DOYLE MCCARTHY	KERR-MCGEE OIL & GAS ONSHORE LLC	9/15/2006	CO	WELD
CO-S00008496	STROMBERGER PROPERTIES, LP	KERR-MCGEE OIL & GAS ONSHORE LLC	9/18/2006	CO	WELD
CO-S00008497	DELBERT E. WERTZ	KERR-MCGEE OIL & GAS ONSHORE LLC	9/18/2006	CO	WELD
CO-S00008501	MARGARET JUNE CLEMENT	KERR-MCGEE OIL & GAS ONSHORE LLC	9/25/2006	CO	WELD
CO-S00008502	FIVE RIVERS RANCH CATTLE FEEDING LLC	KERR-MCGEE OIL & GAS ONSHORE LLC	9/26/2006	CO	WELD
CO-S00008504	LLOYD L. & DONNA M. EWING	KERR-MCGEE OIL & GAS ONSHORE LLC	10/1/2006	CO	WELD
CO-S00008508	LINDA A. CONRAD	KERR-MCGEE OIL & GAS ONSHORE LLC	10/15/2006	CO	WELD
CO-S00008509	DONNA M. EWING & LLOYD L. EWING, TRUSTEE	KERR MCGEE OIL & GAS ONSHORE LP	10/15/2006	CO	WELD
CO-S00008509	DONNA M. EWING & LLOYD L. EWING, TRUSTEE	KERR MCGEE OIL & GAS ONSHORE LP	10/15/2006	CO	WELD
CO-S00008511	EDWARD J. FRITZLER & EILEEN FRITZLER H/W	KERR-MCGEE OIL & GAS ONSHORE LLC	10/15/2006	CO	WELD
CO-S00008511	EDWARD J. FRITZLER & EILEEN FRITZLER H/W	KERR-MCGEE OIL & GAS ONSHORE LLC	10/15/2006	CO	WELD

Lease Number	Lessor	Original Lessee	Effective Date	State	County
CO-S00008512	ROBERT T. & MARDELLE L. EWING TRUST	KERR-MCGEE OIL & GAS ONSHORE LLC	11/1/2006	CO	WELD
CO-S00008512	ROBERT T. & MARDELLE L. EWING TRUST	KERR-MCGEE OIL & GAS ONSHORE LLC	11/1/2006	CO	WELD
CO-S00008524	JOYCE J ALLELY	KERR-MCGEE OIL & GAS ONSHORE LLC	10/15/2006	CO	WELD
CO-S00008526	FLACK, DUANE E. & PATRICIA COLLEEN, H/W	KERR-MCGEE OIL & GAS ONSHORE LLC; ET AL	3/20/2007	CO	WELD
CO-S00008612	CANNON FARMING COMPANY	AMOCO PRODUCTION COMPANY	3/20/1980	CO	WELD
CO-S00008622	J.E.R. A CO-PARTNERSHIP	ELK EXPLORATION, INC.	12/23/1986	CO	WELD
CO-S00008628	VERNON L. MOSER	BASIN EXPLORATION INC	10/2/1986	CO	WELD
CO-S00008631	BEEBE DRAW GUN CLUB	BASIN EXPLORATION INC	9/11/1986	CO	WELD
CO-S00008638	PATRICIA J. & CARLTON C. BARNETT	ELK EXPLORATION, INC.	12/23/1986	CO	WELD
CO-S00008639	JAMES R. CHITTENDEN & NORMA I. CHITTENDE	ELK EXPLORATION, INC.	10/3/1986	CO	WELD
CO-S00008641	CHARLES STROH AND DORIS STROH	ELK EXPLORATION, INC.	5/28/1987	CO	WELD
CO-S00008643	GEORGE F. AND LYDA JOHNSON	BASIN EXPLORATION INC	9/16/1987	CO	WELD
CO-S00008644	SUN & SOIL, INC., A CO CORP	ELK EXPLORATION, INC.	11/13/1987	CO	WELD
CO-S00008652	NORMAN A & MARGUERITE E. MOSER	BASIN EXPLORATION INC	2/8/1988	CO	WELD
CO-S00008653	NORMAN A & MARGUERITE E. MOSER	BASIN EXPLORATION INC	10/24/1988	CO	WELD
CO-S00008676	GEORGE F. JOHNSON	BASIN EXPLORATION INC	1/21/1989	CO	WELD
CO-S00008699	BEEBE DRAW GUN CLUB	BASIN EXPLORATION INC	8/24/1990	CO	WELD
CO-S00008700	VERNON L MOSER AND JOAN E MOSER	BASIN EXPLORATION INC	8/28/1990	CO	WELD
CO-S00008702	SUN & SOIL, INC., A CO. CORP.	FREEDOM ENERGY, INC.	6/14/1990	CO	WELD
CO-S00008703	SUN & SOIL, INC., A CO. CORP.	FREEDOM ENERGY, INC.	9/6/1994	CO	WELD
CO-S00008707	SUN & SOIL, INC., A CO. CORP.	FREEDOM ENERGY, INC.	11/21/1990	CO	WELD
CO-S00008715	DELBERT W. AND MARY E. SHABLE	ELK EXPLORATION, INC.	9/20/1991	CO	WELD
CO-S00008716	ELMER W. SCHMIDT, JR.	ELK EXPLORATION, INC.	12/12/1991	CO	WELD
CO-S00008717	GRANT AND RENA ARENS	ELK EXPLORATION, INC.	10/1/1991	CO	WELD
CO-S00008718	FRANCIS G. ARENS	ELK EXPLORATION, INC.	8/14/1991	CO	WELD
CO-S00008719	ROY A. AND KEVIN W. AND DARWIN R. SCHMID	ELK EXPLORATION, INC.	12/6/1991	CO	WELD
CO-S00008722	GUTTERSON & COMPANY	FREEDOM ENERGY, INC.	12/11/1991	CO	WELD
CO-S00008723	GUTTERSON & COMPANY	FREEDOM ENERGY, INC.	12/11/1991	CO	WELD
CO-S00008724	GUTTERSON & COMPANY	FREEDOM ENERGY, INC.	12/10/1991	CO	WELD
CO-S00008727	EDWARD HEMPLE, A SINGLE MAN	ELK EXPLORATION, INC.	9/27/1991	CO	WELD

Lease Number	Lessor	Original Lessee	Effective Date	State	County
CO-S00008727	EDWARD HEMPLE, A SINGLE MAN	ELK EXPLORATION, INC.	9/27/1991	CO	WELD
CO-S00008729	MERLE D. & KARLA L. GRIESER	ELK EXPLORATION, INC.	10/5/1991	CO	WELD
CO-S00008730	HARVEY FRANKLIN GOODMAN, ET AL	ELK EXPLORATION, INC.	11/22/1991	CO	WELD
CO-S00008731	RICHARD L. LENGEL, ET AL	ELK EXPLORATION, INC.	11/22/1991	CO	WELD
CO-S00008732	FARAMIR FARMS	FREEDOM ENERGY, INC.	1/2/1991	CO	WELD
CO-S00008733	MILLER FEED LOTS, INC.	FREEDOM ENERGY, INC.	1/4/1991	CO	WELD
CO-S00008736	LLOYD L. & DONNA M. EWING	BASIN EXPLORATION INC	3/6/1991	CO	WELD
CO-S00008737	HAROLD R. & DONNA M. EWING	ELK EXPLORATION, INC.	9/30/1991	CO	WELD
CO-S00008738	RODNICK E. & ELSIE J. ULRICH	ELK EXPLORATION, INC.	10/8/1991	CO	WELD
CO-S00008744	BEEBE DRAW GUN CLUB	ELK EXPLORATION, INC.	10/16/1992	CO	WELD
CO-S00008751	WES MOSER AND SONS, INC.	ELK EXPLORATION, INC.	10/29/1992	CO	WELD
CO-S00008752	MOSER FARMS, INC.	ELK EXPLORATION, INC.	9/28/1992	CO	WELD
CO-S00008760	MARGARET SCHMIER	ELK EXPLORATION, INC.	12/31/1992	CO	WELD
CO-S00008763	DENNY W. AND LAVADA MAE SARCHET	ELK EXPLORATION, INC.	3/12/1992	CO	WELD
CO-S00008763	DENNY W. AND LAVADA MAE SARCHET	ELK EXPLORATION, INC.	3/12/1992	CO	WELD
CO-S00008765	FRED ARENS, JR. LIVING TRUST	ELK EXPLORATION, INC.	12/28/1992	CO	WELD
CO-S00008766	ARISTOCRAT ANGUS RANCH	PRIMA OIL & GAS	6/4/1992	CO	WELD
CO-S00008767	EARL HOFFMAN, JR.	ELK EXPLORATION, INC.	3/11/1992	CO	WELD
CO-S00008770	MARGARET JUNE CLEMENT	BASIN EXPLORATION INC	12/22/1992	CO	WELD
CO-S00008771	MARGARET JUNE CLEMENT	BASIN EXPLORATION INC	12/22/1992	CO	WELD
CO-S00008772	MARGARET JUNE CLEMENT	BASIN EXPLORATION INC	12/22/1992	CO	WELD
CO-S00008774	THE FARMERS RESERVOIR AND IRRIGATION COM	ELK EXPLORATION, INC.	9/23/1992	CO	WELD
CO-S00008800	ROBERT A JOHNSON	FREEDOM ENERGY, INC.	6/11/1992	CO	WELD
CO-S00008801	MELVIN H. HORST & PATRICIA D. HORST	FREEDOM ENERGY, INC.	6/16/1992	CO	WELD
CO-S00008803	ANNA M. ARENS LIVING TRUST	FREEDOM ENERGY, INC.	1/9/1992	CO	WELD
CO-S00008807	LLOYD L. & DONNA M. EWING	BASIN EXPLORATION INC	9/25/1992	CO	WELD
CO-S00008817	ARISTOCRAT ANGUS RANCH	ELK EXPLORATION, INC.	2/26/1993	CO	WELD
CO-S00008818	ARISTOCRAT ANGUS RANCH	ELK EXPLORATION, INC.	2/26/1993	CO	WELD
CO-S00008819	JANE EVANS CORNELIUS	ELK EXPLORATION, INC.	12/9/1993	CO	WELD
CO-S00008825	JOHN L. AND LORRAINE P. ALLES	ELK EXPLORATION, INC.	1/4/1993	CO	WELD

Lease Number	Lessor	Original Lessee	Effective Date	State	County
CO-S00008827	HENRY SCHEIDT AND CLARA SCHEIDT	ELK EXPLORATION, INC.	1/6/1993	CO	WELD
CO-S00008829	ALVIN DECHANT	ELK EXPLORATION, INC.	4/27/1993	CO	WELD
CO-S00008830	ARISTOCRAT ANGUS RANCH	ELK EXPLORATION, INC.	2/26/1993	CO	WELD
CO-S00008846	SHELTON LAND & CATTLE COMPANY, LTD.	BASIN OPERATING COMPANY	12/10/1993	CO	WELD
CO-S00008855	STEPHEN ROOT TRUST, JOHN C. ROOT TRUSTEE	ELK EXPLORATION, INC.	2/8/1993	CO	WELD
CO-S00008860	REX P. & MARY ANN CRAVEN	BASIN OPERATING COMPANY	12/31/1993	CO	WELD
CO-S00008861	REX P. & MARY ANN CRAVEN	BASIN OPERATING COMPANY	12/31/1993	CO	WELD
CO-S00008902	KEITH L. AND MARCIA A. WEEKS	ELK EXPLORATION, INC.	2/4/1994	CO	WELD
CO-S00008903	FRED E. EACHUS, JR.	ELK EXPLORATION, INC.	1/5/1994	CO	WELD
CO-S00008906	TIMOTHY JAMES GITTLEIN	ELK EXPLORATION, INC.	1/6/1994	CO	WELD
CO-S00008907	DENNIS M. GITTLEIN	ELK EXPLORATION, INC.	1/6/1994	CO	WELD
CO-S00008908	THE CHURCH OF JESUS CHRIST OF LATTER-DAY	ELK EXPLORATION, INC.	2/10/1994	CO	WELD
CO-S00008908	THE CHURCH OF JESUS CHRIST OF LATTER-DAY	ELK EXPLORATION, INC.	2/10/1994	CO	WELD
CO-S00008910	WASTE SERVICE COMPANY	HS RESOURCES, INC.	12/2/1994	CO	WELD
CO-S00008910	WASTE SERVICE COMPANY	HS RESOURCES, INC.	12/2/1994	CO	WELD
CO-S00008920	GUTTERSEN AND COMPANY	ELK EXPLORATION, INC.	2/3/1994	CO	WELD
CO-S00008920	GUTTERSEN AND COMPANY	ELK EXPLORATION, INC.	2/3/1994	CO	WELD
CO-S00008920	GUTTERSEN AND COMPANY	ELK EXPLORATION, INC.	2/3/1994	CO	WELD
CO-S00008920	GUTTERSEN AND COMPANY	ELK EXPLORATION, INC.	2/3/1994	CO	WELD
CO-S00008920	GUTTERSEN AND COMPANY	ELK EXPLORATION, INC.	2/3/1994	CO	WELD
CO-S00008920	GUTTERSEN AND COMPANY	ELK EXPLORATION, INC.	2/3/1994	CO	WELD
CO-S00008928	LAWRENCE J. AND CAROL M. GITTLEIN	ELK EXPLORATION, INC.	1/10/1994	CO	WELD
CO-S00008929	GUTTERSON & COMPANY	HS RESOURCES, INC.	11/23/1994	CO	WELD
CO-S00008936	ALVIN DECHANT	ELK EXPLORATION, INC.	2/18/1994	CO	WELD
CO-S00008943	SHELTON LAND & CATTLE COMPANY, LTD.	BASIN OPERATING COMPANY	4/6/1994	CO	WELD
CO-S00008955	AGRICULTURAL PRODUCTS, INC., ...	FREEDOM ENERGY, INC.	6/23/1994	CO	WELD
CO-S00008967	THE FARMERS RESERVOIR & IRRIGATION COMP.	ELK EXPLORATION, INC.	1/10/1994	CO	WELD
CO-S00008968	BOOTH LAND AND LIVESTOCK CO.	BASIN OPERATING COMPANY	11/2/1994	CO	WELD
CO-S00008994	BEEBE DRAW GUN CLUB	HS RESOURCES, INC.	3/3/1995	CO	WELD
CO-S00009011	CHALRES E. FOSTER & MCDUGAL & CO.	HS RESOURCES, INC.	10/9/1995	CO	WELD
CO-S00009015	DECHANT FARMS	HS RESOURCES, INC.	2/9/1996	CO	WELD

Lease Number	Lessor	Original Lessee	Effective Date	State	County
CO-S00009023	DENNY W. AND LAVADA MAE SARCHET	HS RESOURCES, INC.	3/25/1996	CO	WELD
CO-S00009024	LEROY R. BERNHARDT	HS RESOURCES, INC.	3/22/1996	CO	WELD
CO-S00009026	MA K. AND MAY T. LOR	HS RESOURCES, INC.	4/30/1996	CO	WELD
CO-S00009028	THE FARMERS RESERVOIR AND IRRIGATION COM	HS RESOURCES, INC.	7/3/1996	CO	WELD
CO-S00009029	GUTTERSON & COMPANY	HS RESOURCES, INC.	4/4/1996	CO	WELD
CO-S00009029	GUTTERSON & COMPANY	HS RESOURCES, INC.	4/4/1996	CO	WELD
CO-S00009029	GUTTERSON & COMPANY	HS RESOURCES, INC.	4/4/1996	CO	WELD
CO-S00009029	GUTTERSON & COMPANY	HS RESOURCES, INC.	4/4/1996	CO	WELD
CO-S00009029	GUTTERSON & COMPANY	HS RESOURCES, INC.	4/4/1996	CO	WELD
CO-S00009029	GUTTERSON & COMPANY	HS RESOURCES, INC.	4/4/1996	CO	WELD
CO-S00009030	BEBEE DRAW FARMS METROPOLITAN DISTRICT	HS RESOURCES, INC.	6/10/1996	CO	WELD
CO-S00009030	BEBEE DRAW FARMS METROPOLITAN DISTRICT	HS RESOURCES, INC.	6/10/1996	CO	WELD
CO-S00009032	LARRY CARL VETTER	HS RESOURCES, INC.	5/3/1996	CO	WELD
CO-S00009043	LEROY R. BERNHARDT	HS RESOURCES, INC.	3/22/1996	CO	WELD
CO-S00009044	PATRICK AND LINDA TRAURIG	HS RESOURCES, INC.	3/25/1996	CO	WELD
CO-S00009045	EDWIEN AND GARY W. WIEDEMAN	HS RESOURCES, INC.	3/25/1996	CO	WELD
CO-S00009047	BOOTH LAND AND LIVESTOCK CO.	HS RESOURCES, INC.	4/7/1996	CO	WELD
CO-S00009060	ROGER FRANK,GARY FRANK & RON FRANK	HS RESOURCES, INC.	1/9/1997	CO	WELD
CO-S00009080	EDWARD J. KINZER, TTEE OF THE EDWARD J.	HS RESOURCES, INC.	10/16/1997	CO	WELD
CO-S00009356	THE HENRYLYN IRRIGATION DISTRICT	KERR MCGEE OIL & GAS ONSHORE LP	8/4/2011	CO	WELD
CO-S00015551	RUMSEY LAND CO LLC	KERR MCGEE OIL & GAS ONSHORE LP	1/25/2007	CO	WELD
CO-S00015580	SHEEP DRAW FARMS LLC	KERR MCGEE OIL & GAS ONSHORE LP	1/12/2007	CO	WELD
CO-S00015597	SKYWAY PROPERTIES LLC	KERR MCGEE OIL & GAS ONSHORE LP	6/12/2007	CO	WELD
CO-S00015600	DOUGLAS AND DAWN DETIENNE	KERR MCGEE OIL & GAS ONSHORE LP	10/30/2007	CO	WELD
CO-S00015770	GREELEY COMMONS INVESTMENT LLC	KERR MCGEE OIL & GAS ONSHORE LP	5/21/2008	CO	WELD
CO-S00015784	ROOT FARMS LLC	KERR MCGEE OIL & GAS ONSHORE LP	11/21/2008	CO	WELD
CO-S00015785	JOHN R. MOSER & ELLEN F. MOSER	KERR MCGEE OIL & GAS ONSHORE LP	9/29/2008	CO	WELD
CO-S00015785	JOHN R. MOSER & ELLEN F. MOSER	KERR MCGEE OIL & GAS ONSHORE LP	9/29/2008	CO	WELD
CO-S00015879	W C L PARTNERSHIP	KERR MCGEE OIL & GAS ONSHORE LP	2/9/2009	CO	WELD
CO-S00015889	WES MOSER, INC	KERR MCGEE OIL & GAS ONSHORE LP	9/29/2008	CO	WELD
CO-S00015933	KCB LLC	KERR MCGEE OIL & GAS ONSHORE LP	3/25/2009	CO	WELD

Lease Number	Lessor	Original Lessee	Effective Date	State	County
CO-S00016078	PLATTE VALLEY IRRIGATION COMPANY	ELK EXPLORATION, INC.	10/1/1992	CO	WELD
CO-S00051952	JERRY D WINTERS & DIXIE ANN HOFFNER	KERR MCGEE OIL & GAS ONSHORE LP	2/11/2010	CO	WELD
CO-S00051954	LARRY CEY CURTIS & JAN DALE CURTIS	KERR MCGEE OIL & GAS ONSHORE LP	9/24/2009	CO	WELD
CO-S00051963	REUBEN AND HESTER P BERNHARDT TRUST A	KERR MCGEE OIL & GAS ONSHORE LP	10/15/2009	CO	WELD
CO-S00051965	BROKEN ARROW INVESTMENTS ET AL	KERR MCGEE OIL & GAS ONSHORE LP	3/18/2009	CO	WELD
CO-S00051973	JBS FIVE RIVERS CATTLE FEEDING LLC	KERR MCGEE OIL & GAS ONSHORE LP	2/11/2010	CO	WELD
CO-S00051980	JR 2 LLC	KERR MCGEE OIL & GAS ONSHORE LP	4/5/2010	CO	WELD
CO-S00051982	RICHARD D WINTER AND LINDA RAE WINTER	KERR MCGEE OIL & GAS ONSHORE LP	3/15/2010	CO	WELD
CO-S00051992	HERRICK GARNSEY TRUST	KERR MCGEE OIL & GAS ONSHORE LP ET AL	9/15/2009	CO	WELD
CO-S00052033	ROSWELL & KERRY CHECKETTS	KERR MCGEE OIL & GAS ONSHORE LP	12/1/2010	CO	WELD
CO-S00052040	DECHANT FARMS PARTNERSHIP	KERR MCGEE OIL & GAS ONSHORE LP	11/19/2010	CO	WELD
CO-S00052041	RAYMOND PETERSON	KERR MCGEE OIL & GAS ONSHORE LP	1/15/2011	CO	WELD
CO-S00053974	ALBERT J DINNER, ET AL	KERR MCGEE OIL & GAS ONSHORE LP	12/23/2010	CO	WELD
CO-S00059390	RICHARD I ROBERTSON & HEIDI D ROBERTSON	KERR MCGEE OIL & GAS ONSHORE LP	2/15/2011	CO	WELD
CO-S00059401	R M HINER CONSTRUCTION CO INC	KERR MCGEE OIL & GAS ONSHORE LP	4/11/2011	CO	WELD
CO-S00059404	GLEN & LINDA ERICKSON	KERR MCGEE OIL & GAS ONSHORE LP	11/15/2010	CO	WELD
CO-S00059407	WILMA FOOSE ET AL	KERR MCGEE OIL & GAS ONSHORE LP	3/21/2011	CO	WELD
CO-S00059413	GEORGE B AND BETTY J MCCLELLAN	KERR MCGEE OIL & GAS ONSHORE LP	3/23/2011	CO	WELD
CO-S00059414	STEVEN AND RENA SEBOLD	KERR MCGEE OIL & GAS ONSHORE LP	4/18/2011	CO	WELD
CO-S00059415	IRENE F BROWN	KERR MCGEE OIL & GAS ONSHORE LP	2/14/2011	CO	WELD
CO-S00059416	PAMELA QUICK	KERR MCGEE OIL & GAS ONSHORE LP	3/18/2011	CO	WELD
CO-S00059419	WILLIAM & WENDY STONE	ANADARKO E&P COMPANY LP	3/17/2011	CO	WELD
CO-S00059423	DPG FARMS LLC	KERR MCGEE OIL & GAS ONSHORE LP	5/10/2011	CO	WELD
CO-S00059424	ROY TIMOTHY NELSON AND JACQUELINE FAYE	KERR MCGEE OIL & GAS ONSHORE LP	5/16/2011	CO	WELD
CO-S00059429	SHABLE HOMESTEAD LLC	KERR MCGEE OIL & GAS ONSHORE LP	6/28/2011	CO	WELD
CO-S00059430	PAUL A SATER	KERR MCGEE OIL & GAS ONSHORE LP	7/29/2011	CO	WELD
CO-S00059431	W C L LIMITED PARTNERSHIP	KERR MCGEE OIL & GAS ONSHORE LP	7/5/2011	CO	WELD
CO-S00059432	FARMERS RESERVOIR AND IRRIGATION COMPANY	KERR MCGEE OIL & GAS ONSHORE LP	7/20/2011	CO	WELD
CO-S00059433	WETCO FARMS INC	KERR MCGEE OIL & GAS ONSHORE LP	8/23/2011	CO	WELD
CO-S00059435	NOEL V HAYES JR & ELLA MARIE HAYES	KERR MCGEE OIL & GAS ONSHORE LP	7/18/2011	CO	WELD

Lease Number	Lessor	Original Lessee	Effective Date	State	County
CO-S00059440	RHINIE A & ALICE A MILLER	KERR MCGEE OIL & GAS ONSHORE LP	5/10/2011	CO	WELD
CO-S00059441	PETROCCO FAMILY LTD PARTNERSHIP LLLP	KERR MCGEE OIL & GAS ONSHORE LP	4/13/2011	CO	WELD
CO-S00059443	ESTATE OF ROBERT A JOHNSON	KERR MCGEE OIL & GAS ONSHORE LP	6/24/2011	CO	WELD
CO-S00059452	ROBERT FRITZLER	BLUE & GRAY ENERGY INC	5/12/2005	CO	WELD
CO-S00059454	JAMES BRNAK	BLUE & GRAY RESOURCES, INC	6/15/2008	CO	WELD
CO-S00059455	JOHN T HORTON	BLUE & GRAY RESOURCES, INC	8/1/2005	CO	WELD
CO-S00059463	RHINIE A & ALICE A MILLER	KERR MCGEE OIL & GAS ONSHORE LP	11/14/2011	CO	WELD
CO-S00059474	MATTHEW J & RONDA K DOPERALSKI	KERR MCGEE OIL & GAS ONSHORE LP	9/9/2011	CO	WELD
CO-S00059475	WETCO FARMS INC.	KERR MCGEE OIL & GAS ONSHORE LP	8/2/2011	CO	WELD
CO-S00059486	D WP OF EVANS LLC	KERR MCGEE OIL & GAS ONSHORE LP	6/14/2011	CO	WELD
CO-S00059494	JEFFREY J. AND STACY R. LUPPENS	KERR MCGEE OIL & GAS ONSHORE LP	5/29/2012	CO	WELD
CO-S00059505	MARTHA M. AND ROBERT O. SEVIER	KERR MCGEE OIL & GAS ONSHORE LP	4/27/2012	CO	WELD
CO-S00059507	TIMOTHY M. ERGER & DAWN K. ERGER	KERR MCGEE OIL & GAS ONSHORE LP	2/24/2012	CO	WELD
CO-S00059514	DECHANT FARMS, LLC	KERR MCGEE OIL & GAS ONSHORE LP	1/27/2012	CO	WELD
CO-S00008764	THE FARMERS RESERVOIR AND IRRIGATION COM	ELK EXPLORATION, INC.	7/8/1992	CO	WELD
CO-S00008764	THE FARMERS RESERVOIR AND IRRIGATION COM	ELK EXPLORATION, INC.	7/8/1992	CO	WELD
CO-S00008764	THE FARMERS RESERVOIR AND IRRIGATION COM	ELK EXPLORATION, INC.	7/8/1992	CO	WELD
CO-S00015820	PIONEER COMMUNITIES HOLDINGS LLC ET AL	KERR MCGEE OIL & GAS ONSHORE LP	11/30/2008	CO	WELD
CO-S00015820	PIONEER COMMUNITIES HOLDINGS LLC ET AL	KERR MCGEE OIL & GAS ONSHORE LP	11/30/2008	CO	WELD
CO-S00015820	PIONEER COMMUNITIES HOLDINGS LLC ET AL	KERR MCGEE OIL & GAS ONSHORE LP	11/30/2008	CO	WELD
CO-S00015820	PIONEER COMMUNITIES HOLDINGS LLC ET AL	KERR MCGEE OIL & GAS ONSHORE LP	11/30/2008	CO	WELD
CO-S00015820	PIONEER COMMUNITIES HOLDINGS LLC ET AL	KERR MCGEE OIL & GAS ONSHORE LP	11/30/2008	CO	WELD
CO-S00015820	PIONEER COMMUNITIES HOLDINGS LLC ET AL	KERR MCGEE OIL & GAS ONSHORE LP	11/30/2008	CO	WELD
CO-S00015820	PIONEER COMMUNITIES HOLDINGS LLC ET AL	KERR MCGEE OIL & GAS ONSHORE LP	11/30/2008	CO	WELD
CO-S00015820	PIONEER COMMUNITIES HOLDINGS LLC ET AL	KERR MCGEE OIL & GAS ONSHORE LP	11/30/2008	CO	WELD
CO-S00059451	DEAN HAGEMEISTER	BLUE & GRAY ENERGY INC	9/1/2006	CO	WELD
CO-S00009301	HOSHIKO FARMS, INC	HS RESOURCES, INC.	12/10/1985	CO	WELD
CO-S00008669	KATHERINE RENNER ALLISON	BASIN EXPLORATION INC	9/11/1989	CO	WELD
CO-S00009179	GLEN D ERICKSON & LINDA ERICKSON	UNION PACIFIC RESOURCES COMPANY	3/17/1994	CO	WELD
CO-S00000547	RED WILLOW PRODUCTION, LLC	KERR-MCGEE ROCKY MOUNTAIN GROUP	10/29/2004	CO	WELD

Lease Number	Lessor	Original Lessee	Effective Date	State	County
CO-S00000547	RED WILLOW PRODUCTION, LLC	KERR-MCGEE ROCKY MOUNTAIN GROUP	10/29/2004	CO	WELD
CO-S00002059	STATE OF COLORADO	KERR-MCGEE ROCKY MOUNTAIN CORPORATION	11/26/2004	CO	WELD
CO-S00002059	STATE OF COLORADO	KERR-MCGEE ROCKY MOUNTAIN CORPORATION	11/26/2004	CO	WELD
CO-S00002059	STATE OF COLORADO	KERR-MCGEE ROCKY MOUNTAIN CORPORATION	11/26/2004	CO	WELD
CO-S00002059	STATE OF COLORADO	KERR-MCGEE ROCKY MOUNTAIN CORPORATION	11/26/2004	CO	WELD
CO-S00002060	DUKE ENERGY FIELD SERVICES	KERR-MCGEE ROCKY MOUNTAIN CORPORATION	3/3/2005	CO	WELD
CO-S00007331	BLISS PRODUCE CO.	HS RESOURCES, INC.	6/1/2000	CO	WELD
CO-S00007338	MICHAEL J. AND DAISY BOULTER	KERR-MCGEE ROCKY MOUNTAIN CORPORATION	3/6/2003	CO	WELD
CO-S00007338	MICHAEL J. AND DAISY BOULTER	KERR-MCGEE ROCKY MOUNTAIN CORPORATION	3/6/2003	CO	WELD
CO-S00007341	MARY A. LLOYD-CUMLEY	KERR-MCGEE ROCKY MOUNTAIN CORPORATION	11/10/2003	CO	WELD
CO-S00007343	ROGER ALLEN & DOROTHY D. VIEFHAUS	KERR-MCGEE ROCKY MOUNTAIN CORPORATION	11/22/2004	CO	WELD
CO-S00007413	CLIFFORD E. AND NOLA A. HENSON	HS RESOURCES, INC.	4/11/1996	CO	WELD
CO-S00008488	JERRY D WINTERS & DIXIE ANN HOFFNER	KERR-MCGEE ROCKY MOUNTAIN CORPORATION	5/15/2006	CO	WELD
CO-S00008627	FRED STENZEL & BILLIE STENZEL, H/W	ELK EXPLORATION, INC.	12/18/1986	CO	WELD
CO-S00008734	ANNA M. ARENS LIVING TRUST	FREEDOM ENERGY, INC.	11/6/1991	CO	WELD
CO-S00008795	FRANK L. BOULTER & DAVID BOULTER	ELK EXPLORATION, INC.	1/13/1992	CO	WELD
CO-S00008802	MILLER FEED LOTS, INC.	FREEDOM ENERGY, INC.	6/25/1992	CO	WELD
CO-S00008904	ALVIN DECHANT	ELK EXPLORATION, INC.	2/18/1994	CO	WELD
CO-S00015673	JERALD L & JOANNE M STUGART	KERR MCGEE OIL & GAS ONSHORE LP	6/25/2008	CO	WELD
CO-S00015758	SW GREELEY LLC	KERR MCGEE OIL & GAS ONSHORE LP	5/29/2008	CO	WELD
CO-S00015813	ANDERSON FARMS LLC	KERR MCGEE OIL & GAS ONSHORE LP	1/12/2009	CO	WELD
CO-S00051964	REUBEN AND HESTER P BERNHARDT TRUST B	KERR MCGEE OIL & GAS ONSHORE LP	10/15/2009	CO	WELD
CO-S00059546	GITTLEIN	KERR MCGEE OIL & GAS ONSHORE LP	9/6/2012	CO	WELD
CO-S00059519	ARTHUR P. GARCIA	KERR MCGEE OIL & GAS ONSHORE LP	8/2/2011	CO	WELD
CO-S00059518/	ARTHUR P. GARCIA	KERR MCGEE OIL & GAS ONSHORE LP	8/2/2011	CO	WELD
CO-S00059518/	ARTHUR P. GARCIA	KERR MCGEE OIL & GAS ONSHORE LP	8/2/2011	CO	WELD
CO-S00059523	DAVID & MARTHA PERKINS	KERR MCGEE OIL & GAS ONSHORE LP	2/27/2012	CO	WELD
CO-S00007361	SCHMIDT	ELK EXPLORATION, INC.	12/6/1991	CO	WELD
CO-S00059535	NOEL V HAYES JR REVOCABLE TRUST ET AL	KERR MCGEE OIL & GAS ONSHORE LP	7/18/2011	CO	WELD
CO-S00008445	ALVIN DECHANT JR	KERR-MCGEE ROCKY MOUNTAIN CORP	11/4/2005	CO	WELD

Lease Number	Lessor	Original Lessee	Effective Date	State	County
CO-S00008672	ALVIN DECHANT AND JOSEPHINE L. DECHANT	BASIN EXPLORATION INC	10/31/1989	CO	WELD
CO-S00059548	WES MOSER, INC.	KERR MCGEE OIL & GAS ONSHORE LP	4/23/2012	CO	WELD
CO-S00059547	WES MOSER, INC.	KERR MCGEE OIL & GAS ONSHORE LP	4/23/2012	CO	WELD
CO-S00019265	CANNON FARMING COMPANY	KERR MCGEE OIL & GAS ONSHORE LP	10/15/2012	CO	WELD

Exhibit F
Reserved Special Boundary Wells and Wellbore Rights

EXHIBIT F

To that Asset Exchange Agreement by and between
 Anadarko Petroleum Corporation, Anadarko E&P Onshore LLC,
 and Kerr-McGee Oil & Gas Onshore LP
 and
 Noble Energy, Inc. and Noble Energy WYCO, LLC

Anadarko Excluded Special Boundary Well Interests and Related Wells

County	API NUM	Well Name	Twshp	Range	Section	Lease No.	Suffix	Lessor	Original Lessee	Effective Date	Recording Date	Reception No.
WELD	512330908	EHRlich N 35-32 CD	5N	67W	34	CO-000012898	003	ANTHONY SAUTER TRUST	TED E AMSBAUGH	6/16/1980	7/29/1980	1831449
WELD	512334854	MEGAN STATE H15-32D CN	3N	65W	16	CO-000010335		UNION PACIFIC RAILROAD COMPANY	PAN AMERICAN PETROLEUM CORPORATION	10/16/1970	10/26/1970	1556608
WELD	512334854	MEGAN STATE H15-32D JS	3N	65W	16	CO-000010335		UNION PACIFIC RAILROAD COMPANY	PAN AMERICAN PETROLEUM CORPORATION	10/16/1970	10/26/1970	1556608
WELD	512334852	MEGAN STATE H15-33D CN	3N	65W	16	CO-000010335		UNION PACIFIC RAILROAD COMPANY	PAN AMERICAN PETROLEUM CORPORATION	10/16/1970	10/26/1970	1556608
WELD	512334852	MEGAN STATE H15-33D JS	3N	65W	16	CO-000010335		UNION PACIFIC RAILROAD COMPANY	PAN AMERICAN PETROLEUM CORPORATION	10/16/1970	10/26/1970	1556608
WELD	512336350	DECHANT 36N-W1HZ NI	2N	65W	1	CO-000010337		UNION PACIFIC RAILROAD COMPANY	PAN AMERICAN PETROLEUM CORPORATION	11/24/1970	12/21/1970	1559258
WELD	512326266	MOSER H 27-32 CN	3N	65W	28	N/A	N/A	N/A	N/A	N/A	N/A	N/A
WELD	512326124	ARISTOCRAT 6-8-4 CN	3N	65W	9	N/A	N/A	N/A	N/A	N/A	N/A	N/A
WELD	512325711	PLATTE 26-2	3N	67W	1	N/A	N/A	N/A	N/A	N/A	N/A	N/A
WELD	512327172	RASMUSSEN 39-29 CN	2N	68W	28	N/A	N/A	N/A	N/A	N/A	N/A	N/A
WELD	512326870	EVERIST 26-15 CN	2N	68W	11	N/A	N/A	N/A	N/A	N/A	N/A	N/A
WELD	512329099	MOSER H 34-31 CN	3N	65W	33	N/A	N/A	N/A	N/A	N/A	N/A	N/A

County	API NUM	Well Name	Twshp	Range	Section	Lease No.	Suffix	Lessor	Original Lessee	Effective Date	Recording Date	Reception No.
WELD	512329099	MOSER H 34-31 JS	3N	65W	33	N/A	N/A	N/A	N/A	N/A	N/A	N/A
WELD	512329547	BRIGHT L 03-30D CN	3N	66W	3	N/A	N/A	N/A	N/A	N/A	N/A	N/A
WELD	512329547	BRIGHT L 03-30D JSD	3N	66W	3	N/A	N/A	N/A	N/A	N/A	N/A	N/A
WELD	512329622	CLIFFORD L 03-29 CN	3N	66W	3	N/A	N/A	N/A	N/A	N/A	N/A	N/A
WELD	512329622	CLIFFORD L 03-29 JS	3N	66W	3	N/A	N/A	N/A	N/A	N/A	N/A	N/A
WELD	512330698	LUDWIG 30-1 CN	3N	66W	1	N/A	N/A	N/A	N/A	N/A	N/A	N/A
WELD	512332241	DUTTON 0-2-22 CN	4N	67W	21	N/A	N/A	N/A	N/A	N/A	N/A	N/A
WELD	512332586	CANNON 26-3 CN	2N	65W	2	N/A	N/A	N/A	N/A	N/A	N/A	N/A
WELD	512330903	WEBER 29-4	3N	66W	4	N/A	N/A	N/A	N/A	N/A	N/A	N/A
WELD	512334273	LORENZ 36-35 CN	3N	66W	2	N/A	N/A	N/A	N/A	N/A	N/A	N/A
WELD	512336351	DECHANT 13N-1HZ NI	2N	65W	1	N/A	N/A	N/A	N/A	N/A	N/A	N/A
WELD	512336349	DECHANT 35N-W1HZ NI	2N	65W	1	N/A	N/A	N/A	N/A	N/A	N/A	N/A
WELD	512336352	DECHANT 35N-E1HZ NI	2N	65W	1	N/A	N/A	N/A	N/A	N/A	N/A	N/A

Exhibit G

Excluded Anadarko Leases and Wells

Exhibit G

To that Assignment, Bill of Sale and Conveyance from
Anadarko Petroleum Corporation, Anadarko E&P Onshore LLC,
and Kerr-McGee Oil & Gas Onshore LP
to
Noble Energy, Inc.

Excluded Anadarko Leases

Lease Number	Suffix	Lessor	Original Lessee	Effective Date	Expiration Date	Recording Date	Reception #	State	County	T	R	Sec
CO-000010308		WELD COUNTY	W G VAN BEBBER	7/13/1983	7/13/1986	7/19/1983	1933944	CO	WELD	5N	65W	30
CO-000010501		WELD COUNTY COLORADO	W G VAN BEBBER	7/13/1983	7/13/1986	7/19/1983	1933943	CO	WELD	5N	66W	25
CO-000010547		WELD COUNTY COLORADO	W G VAN BEBBER	7/13/1983	7/13/1986	7/19/1983	1933945	CO	WELD	5N	66W	35
CO-000012433		WELD COUNTY COLORADO	NORDIC PETROLEUMS INC.	9/29/1982	9/29/1985	10/14/1982	1906406	CO	WELD	6N	65W	31
CO-000012911		WELD COUNTY COLORADO	BAKER OIL CORPORATION	7/29/1981	7/29/1984	8/5/1981	1865507	CO	WELD	5N	66W	28
CO-000013668		JOHN E ALLES AND MARTHA ALLES	ENERGY OIL INC	8/28/1981	8/28/1984	9/11/1981	1868814	CO	WELD	5N	65W	33
CO-000013719		WELD COUNTY, COLORADO	AMOCO PRODUCTION COMPANY	4/27/1977	4/27/1979	5/4/1977	1718197	CO	WELD	2N	64W	26
CO-000013719		WELD COUNTY, COLORADO	AMOCO PRODUCTION COMPANY	4/27/1977	4/27/1979	5/4/1977	1718197	CO	WELD	2N	64W	28
CO-000013899		SAM HOLZMEISTER & ZELA HOLZMEISTER	ENERGY OIL INC	4/5/1982	4/5/1985	1/5/1983	1913499	CO	WELD	5N	65W	28

Excluded Anadarko Wells

County	APC Well ID	Cmpl #	API	Well Name	Surface Location	Bottomhole Location	Well Status	Operator	Prod Formation
WELD	87777	01	0512311829	THOMPSON 2	28 4N 64W	28 4N 64W	PRODUCING	NOBLE ENERGY INC	NIOBRRARA CODELL
WELD	87779	01	0512317626	ALLES 33-7H5	33 5N 65W	33 5N 65W	PRODUCING	NOBLE ENERGY INC	NIOBRRARA CODELL
WELD	09576	01	0512322536	GIBBS F 28-19D	28 5N 65W	28 5N 65W	PRODUCING	NOBLE ENERGY INC	J SAND

Exhibit H
Anadarko Retained Flood Assets

Exhibit H

To that Assignment, Bill of Sale and Conveyance from
Anadarko Petroleum Corporation, Anadarko E&P Onshore LLC,
and Kerr-McGee Oil & Gas Onshore LP
to
Noble Energy, Inc.

Anadarko Retained Flood Assets

API No.	APC Well ID	Well Name	Operator	Twshp	Range	Sec	Assoc. Lease No.	Suffix	Lessor	Original Lessee	Effective Date	Reception No.	ST	County
0512313295	75915	STENZEL 1-31	KERR-MCGEE OIL AND GAS ONSHORE LP	5N	65W	31	CO-000012909		CHARLES W AND KAY L SYLVESTER	AEON ENERGY CO	9/28/1981	1876281	CO	WELD
							CO-000010576		FUJIO AND BETTY L ISHIGURO	REX H PAULLUS JR	8/8/1981	1874547	CO	WELD
							CO-000013478		PAUL GALLEGOS ET AL	ELK EXPLORATION INC	12/26/1985	02038602	CO	WELD
							CO-000013488		ROBERT R MOODY AND JESSIE MOODY	PATRICK D O'BRIEN	6/10/1982	1960878	CO	WELD
							CO-000013555		SHERWOOD DONALD LANGLEY	ELK EXPLORATION INC	12/23/1985	2038601	CO	WELD
							CO-000013501		FRED STENZEL AND BILLIE STENZEL	AEON ENERGY CO	3/31/1982	1891416	CO	WELD

API No.	APC Well ID	Well Name	Operator	Twshp	Range	Sec	Assoc. Lease No.	Suffix	Lessor	Original Lessee	Effective Date	Reception No.	ST	County
0512313150	76055	GUY SHABLE INC. 1-4	KERR-MCGEE OIL AND GAS ONSHORE LP	4N	66W	4	CO-000010500	001	GUY SHABLE INC	AEON ENERGY CO	9/14/1981	1874006	CO	WELD
							CO-000010499	001	HAROLD T KING ET AL	AEON ENERGY CO	3/30/1982	1889980	CO	WELD
							CO-000010499	002	ARTHUR P AND SUSAN GARCIA	AEON ENERGY CO	3/29/1982	1889981	CO	WELD
							CO-000010500	002	MARIE J SHABLE	AEON ENERGY CO	9/23/1981	1874005	CO	WELD
0512316843	76044	HSR-GUY SHABLE INC 4	KERR-MCGEE OIL AND GAS ONSHORE LP	4N	66W	4	CO-000010500	001	GUY SHABLE INC	AEON ENERGY CO	9/14/1981	1874006	CO	WELD
							CO-000010499	001	HAROLD T KING ET AL	AEON ENERGY CO	3/30/1982	1889980	CO	WELD
							CO-000010499	002	ARTHUR P AND SUSAN GARCIA	AEON ENERGY CO	3/29/1982	1889981	CO	WELD
							CO-000010500	002	MARIE J SHABLE	AEON ENERGY CO	9/23/1981	1874005	CO	WELD
0512317520	75951	ROADIFER 12B	KERR-MCGEE OIL AND GAS ONSHORE LP	5N	65W	12	CO-000010874		NORMAN G AND CHRISTINE E COX	SNYDER OIL CORPORATION	3/13/1991	02244212	CO	WELD
							CO-000010389	001	PAUL R AND W CATHERINE MATHEWS	RICHARD L LEWIS	9/15/1980	1839265	CO	WELD
							CO-000010389	002	MAGGIE F JOHNSON	RICHARD L LEWIS	9/12/1980	1840683	CO	WELD
0512316765	76282	BROWNWOOD AMOCO 21-25	KERR-MCGEE OIL AND GAS ONSHORE LP	4N	67W	25	CO-000010459	001	HELEN MARIE PURSE WOLFSON / JOHNSON	T S PACE	4/7/1970	1549946	CO	WELD
							CO-000010459	002	DBA SCOTTDAL RANCH	T S PACE	4/7/1970	1554837	CO	WELD
							CO-000010459	001	HELEN MARIE PURSE	T S PACE	4/7/1970	1549946	CO	WELD

API No.	APC Well ID	Well Name	Operator	Twshp	Range	Sec	Assoc. Lease No.	Suffix	Lessor	Original Lessee	Effective Date	Reception No.	ST	County
0512314396	76283	BROWNWOOD AMOCO 22- 25	KERR-MCGEE OIL AND GAS ONSHORE LP	4N	67W	25	CO-000010459	002	WOLFSON / JOHNSON DBA SCOTTDALE RANCH	T S PACE	4/7/1970	1554837	CO	WELD
							CO-KM0000258		BWAB INCORPORATED	HS RESOURCES, INC.	8/27/1996		CO	WELD
0512323505	92285	GARCIA 18-25	KERR-MCGEE OIL AND GAS ONSHORE LP	4N	67W	25	CO-000010459	001	HELEN MARIE PURSE	T S PACE	4/7/1970	1549946	CO	WELD
							CO-000010459	002	WOLFSON / JOHNSON DBA SCOTTDALE RANCH	T S PACE	4/7/1970	1554837	CO	WELD
0512330746	C4004	GARCIA 21-25	KERR-MCGEE OIL AND GAS ONSHORE LP	4N	67W	25	CO-000010459	001	HELEN MARIE PURSE	T S PACE	4/7/1970	1549946	CO	WELD
							CO-000010459	002	WOLFSON / JOHNSON DBA SCOTTDALE RANCH	T S PACE	4/7/1970	1554837	CO	WELD
0512330754	C4002	GARCIA 22-25	KERR-MCGEE OIL AND GAS ONSHORE LP	4N	67W	25	CO-000010459	001	HELEN MARIE PURSE	T S PACE	4/7/1970	1549946	CO	WELD
							CO-000010459	002	WOLFSON / JOHNSON DBA SCOTTDALE RANCH	T S PACE	4/7/1970	1554837	CO	WELD
							CO-000010460		UNION PACIFIC RAILROAD COMPANY	PAN AMERICAN PETROLEUM CORPORATION	11/30/1970	1559661	CO	WELD
0512323504	92255	GARCIA 2-25	KERR-MCGEE OIL AND GAS ONSHORE LP	4N	67W	25	CO-000010459	001	HELEN MARIE PURSE	T S PACE	4/7/1970	1549946	CO	WELD
							CO-000010459	002	WOLFSON / JOHNSON DBA SCOTTDALE RANCH	T S PACE	4/7/1970	1554837	CO	WELD

API No.	APC Well ID	Well Name	Operator	Twshp	Range	Sec	Assoc. Lease No.	Suffix	Lessor	Original Lessee	Effective Date	Reception No.	ST	County
0512330755	C4003	GARCIA 29-25	KERR-MCGEE OIL AND GAS ONSHORE LP	4N	67W	25	CO-000010419	002	E L AND VIOLET MONTGOMERY	PAN AMERICAN PETROLEUM CORPORATION	1/19/1971	1571725	CO	WELD
							CO-000010459	001	HELEN MARIE PURSE WOLFSON / JOHNSON	T S PACE	4/7/1970	1549946		
							CO-000010459	002	DBA SCOTTDALE RANCH	T S PACE	4/7/1970	1554837		
							CO-000010989		ROBERT M AND HELEN M JOHNSTON	PAN AMERICAN PETROLEUM CORP	12/9/1970	1561208		
0512316269	76284	ORR AMOCO 12-25	KERR-MCGEE OIL AND GAS ONSHORE LP	4N	67W	25	CO-000010459	001	HELEN MARIE PURSE WOLFSON / JOHNSON	T S PACE	4/7/1970	1549946	CO	WELD
							CO-000010459	002	DBA SCOTTDALE RANCH	T S PACE	4/7/1970	1554837		
0512324375	92711	FARMER 25	KERR-MCGEE OIL AND GAS ONSHORE LP	4N	67W	25	CO-000010459	001	HELEN MARIE PURSE WOLFSON / JOHNSON	T S PACE	4/7/1970	1549946	CO	WELD
							CO-000010459	002	DBA SCOTTDALE RANCH	T S PACE	4/7/1970	1554837		
0512314220	75725	ORR AMOCO 11-25	KERR-MCGEE OIL AND GAS ONSHORE LP	4N	67W	25	CO-000010459	001	HELEN MARIE PURSE WOLFSON / JOHNSON	T S PACE	4/7/1970	1549946	CO	WELD
							CO-000010459	002	DBA SCOTTDALE RANCH	T S PACE	4/7/1970	1554837		
							CO-KM0000258		BWAB INCORPORATED	HS RESOURCES, INC.	8/27/1996			

API No.	APC Well ID	Well Name	Operator	Twshp	Range	Sec	Assoc. Lease No.	Suffix	Lessor	Original Lessee	Effective Date	Reception No.	ST	County
0512312667	75979	HARRINGTON AL UNIT #1	KERR-MCGEE OIL AND GAS ONSHORE LP	5N	65W	15	CO-000010431	001	EARL JAMES AND LILLIAN OUALEA NICKS	RICHARD L LEWIS	11/19/1980	1842462	CO	WELD
							CO-000010431	002	HARVEY D JR & LUBERTA P HARRINGTON	RICHARD L LEWIS	12/2/1980	1844250	CO	WELD
							CO-000010431	003	ROBERT DENNIS & LUCILE H CARPENTER	RICHARD L LEWIS	12/2/1980	1846387	CO	WELD
							CO-000010431	004	HENRY M AND CAROL ANN KARRE	RICHARD L LEWIS	11/14/1980	1842457	CO	WELD
							CO-000013832		STATE DEPT OF HIGHWAYS P 03-022-00	AMOCO PRODUCTION COMPANY	9/25/1981	1904547	CO	WELD
							CO-000010431	005	B R AND LOIS I RICHARDSON	RICHARD L LEWIS	11/17/1980	1842461	CO	WELD
							CO-000012262		NORMA L GROSSAINT	RICHARD L LEWIS	10/7/1980	1839275	CO	WELD
							CO-000013797		A L HARRINGTON TTE ET AL	RICHARD L LEWIS	10/6/1980	1839272	CO	WELD
							CO-000010430		LORENZ FARMS INC	RICHARD L LEWIS	11/13/1980	1842458	CO	WELD
							CO-000012473	001	ROBERT TIMOTHY DAVIS	RICHARD L LEWIS	12/8/1980	1859381	CO	WELD
							CO-000012473	002	ROBERT DAVIS TRUST FBO MELISSA LEE DAVIS	RICHARD L LEWIS	12/8/1980	1846391	CO	WELD

API No.	APC Well ID	Well Name	Operator	Twshp	Range	Sec	Assoc. Lease No.	Suffix	Lessor	Original Lessee	Effective Date	Reception No.	ST	County
0512312623	75981	JONES SETH UNIT #1	KERR-MCGEE OIL AND GAS ONSHORE LP	5N	65W	11	CO-000012473	003	ROBERT DAVIS TRUST FBO JODY DAVIS LEDUC	RICHARD L LEWIS	12/8/1980	1846390	CO	WELD
							CO-000012473	004	FRANK STANLEY DAVIS	RICHARD L LEWIS	12/8/1980	1846389	CO	WELD
							CO-000012473	006	SETH JONES JR AND LINDA K JONES	LOCKARD & ROBBINS INC	3/8/1985	2008902	CO	WELD
							CO-000013823	001	ROY P WYCKOFF AND LUCILE I WYCKOFF	RICHARD L LEWIS	12/4/1980	1846388	CO	WELD
							CO-000013823	002	PAULINE R WHITE	LOCKARD & ROBBINS INC	2/7/1985	2008900	CO	WELD
							CO-000013823	003	CITY OF GREELEY	AMOCO PRODUCTION COMPANY	8/6/1985	2022856	CO	WELD
							CO-000013861		GRACE F ROTH	LOCKARD & ROBBINS INC.	3/4/1985	2002192	CO	WELD
							CO-000010389	001	PAUL R AND W CATHERINE MATHEWS	RICHARD L LEWIS	9/15/1980	1839265	CO	WELD
							CO-000010389	002	MAGGIE F JOHNSON	RICHARD L LEWIS	9/12/1980	1840683	CO	WELD
							CO-000013865		HENRY HILLMANN AND HERTA D HILLMANN	LOCKARD & ROBBINS, INC.	3/4/1985	2004682	CO	WELD

API No.	APC Well ID	Well Name	Operator	Twshp	Range	Sec	Assoc. Lease No.	Suffix	Lessor	Original Lessee	Effective Date	Reception No.	ST	County
							CO-KM0000211		ROBERT TIMOTHY DAVIS	KERR-MCGEE ROCKY MOUNTAIN CORPORATION	11/30/2001		CO	WELD
0512320455	75983	HSR-KARRE 15	9- KERR-MCGEE OIL AND GAS ONSHORE LP	5N	65W	15	CO-000010431	001	EARL JAMES AND LILLIAN OUALEA NICKS	RICHARD L LEWIS	11/19/1980	1842462	CO	WELD
							CO-000010431	002	HARVEY D JR & LUBERTA P HARRINGTON	RICHARD L LEWIS	12/2/1980	1844250	CO	WELD
							CO-000010431	003	ROBERT DENNIS & LUCILE H CARPENTER	RICHARD L LEWIS	12/2/1980	1846387	CO	WELD
							CO-000010431	004	HENRY M AND CAROL ANN KARRE	RICHARD L LEWIS	11/14/1980	1842457	CO	WELD
							CO-000013832		STATE DEPT OF HIGHWAYS P 03-022-00	AMOCO PRODUCTION COMPANY	9/25/1981	1904547	CO	WELD
							CO-000010430		LORENZ FARMS INC	RICHARD L LEWIS	11/13/1980	1842458	CO	WELD
							CO-000010431	001	EARL JAMES AND LILLIAN OUALEA NICKS	RICHARD L LEWIS	11/19/1980	1842462	CO	WELD
							CO-000010431	002	HARVEY D JR & LUBERTA P HARRINGTON	RICHARD L LEWIS	12/2/1980	1844250	CO	WELD

API No.	APC Well ID	Well Name	Operator	Twshp	Range	Sec	Assoc. Lease No.	Suffix	Lessor	Original Lessee	Effective Date	Reception No.	ST	County
0512323192	75990	KARRE 20-15	KERR-MCGEE OIL AND GAS ONSHORE LP	5N	65W	15	CO-000010431	003	ROBERT DENNIS & LUCILE H CARPENTER	RICHARD L LEWIS	12/2/1980	1846387	CO	WELD
							CO-000010431	004	HENRY M AND CAROL ANN KARRE	RICHARD L LEWIS	11/14/1980	1842457	CO	WELD
							CO-000013832		STATE DEPT OF HIGHWAYS P 03-022-00	AMOCO PRODUCTION COMPANY	9/25/1981	1904547	CO	WELD
							CO-000010431	005	B R AND LOIS I RICHARDSON	RICHARD L LEWIS	11/17/1980	1842461	CO	WELD
							CO-000010430		LORENZ FARMS INC	RICHARD L LEWIS	11/13/1980	1842458	CO	WELD
0512312655	75982	RICHARDSON BR UT "B" #1	KERR-MCGEE OIL AND GAS ONSHORE LP	5N	65W	15	CO-000010431	001	EARL JAMES AND LILLIAN OUALEA NICKS	RICHARD L LEWIS	11/19/1980	1842462	CO	WELD
							CO-000010431	002	HARVEY D JR & LUBERTA P HARRINGTON	RICHARD L LEWIS	12/2/1980	1844250	CO	WELD
							CO-000010431	003	ROBERT DENNIS & LUCILE H CARPENTER	RICHARD L LEWIS	12/2/1980	1846387	CO	WELD
							CO-000010431	004	HENRY M AND CAROL ANN KARRE	RICHARD L LEWIS	11/14/1980	1842457	CO	WELD
							CO-000013832		STATE DEPT OF HIGHWAYS P 03-022-00	AMOCO PRODUCTION COMPANY	9/25/1981	1904547	CO	WELD
							CO-000010431	005	B R AND LOIS I RICHARDSON	RICHARD L LEWIS	11/17/1980	1842461	CO	WELD

API No.	APC Well ID	Well Name	Operator	Twshp	Range	Sec	Assoc. Lease No.	Suffix	Lessor	Original Lessee	Effective Date	Reception No.	ST	County
							CO-000012262		NORMA L GROSSAINT	RICHARD L LEWIS	10/7/1980	1839275	CO	WELD
							CO-000013797		A L HARRINGTON TTE ET AL	RICHARD L LEWIS	10/6/1980	1839272	CO	WELD
							CO-000010430		LORENZ FARMS INC	RICHARD L LEWIS	11/13/1980	1842458	CO	WELD
0512316005	76274						CO-000010419	002	E L AND VIOLET MONTGOMERY	PAN AMERICAN PETROLEUM CORPORATION	1/19/1971	1571725	CO	WELD
		JOHNSTON UPRR 12-19	KERR-MCGEE OIL AND GAS ONSHORE LP	4N	66W	19	CO-000010378		CHAMPLIN PETROLEUM COMPANY	AMOCO PRODUCTION COMPANY	5/30/1975	1665477	CO	WELD
							CO-000010419	001	BEN AND ESTHER P BERNHARDT	T S PACE	3/21/1970	1555212	CO	WELD
							CO-000010989		ROBERT M AND HELEN M JOHNSTON	PAN AMERICAN PETROLEUM CORP	12/9/1970	1561208	CO	WELD
0512312891	75910	ISHIGURO 3	KERR-MCGEE OIL AND GAS ONSHORE LP	5N	66W	36	CO-000010576		FUJIO AND BETTY L ISHIGURO	REX H PAULLUS JR	8/8/1981	1874547	CO	WELD
							CO-000012909		CHARLES W AND KAY L SYLVESTER	AEON ENERGY CO	9/28/1981	1876281	CO	WELD
							CO-000010576		FUJIO AND BETTY L ISHIGURO	REX H PAULLUS JR	8/8/1981	1874547	CO	WELD

API No.	APC Well ID	Well Name	Operator	Twshp	Range	Sec	Assoc. Lease No.	Suffix	Lessor	Original Lessee	Effective Date	Reception No.	ST	County
0512312924	75911	ISHIGURO 4	KERR-MCGEE OIL AND GAS ONSHORE LP	5N	65W	31	CO-000013478		PAUL GALLEGOS ET AL	ELK EXPLORATION INC	12/26/1985	02038602	CO	WELD
							CO-000013488		ROBERT R MOODY AND JESSIE MOODY	PATRICK D O'BRIEN	6/10/1982	1960878	CO	WELD
							CO-000013555		SHERWOOD DONALD LANGLEY	ELK EXPLORATION INC	12/23/1985	2038601	CO	WELD
0512325592	75944	ISHIGURO 36	KERR-MCGEE OIL AND GAS ONSHORE LP	5N	66W	36	CO-000010576		FUJIO AND BETTY L ISHIGURO	REX H PAULLUS JR	8/8/1981	1874547	CO	WELD
0512328121	11970	ISHIGURO 36	KERR-MCGEE OIL AND GAS ONSHORE LP	5N	66W	36	CO-000010576		FUJIO AND BETTY L ISHIGURO	REX H PAULLUS JR	8/8/1981	1874547	CO	WELD
0512328119	11993	ISHIGURO 36	KERR-MCGEE OIL AND GAS ONSHORE LP	5N	66W	36	CO-000012908		FRED R REHMER	AEON ENERGY COMPANY	9/12/1981	1872572	CO	WELD
							CO-000012909		CHARLES W AND KAY L SYLVESTER	AEON ENERGY CO	9/28/1981	1876281	CO	WELD
							CO-000010576		FUJIO AND BETTY L ISHIGURO	REX H PAULLUS JR	8/8/1981	1874547	CO	WELD
0512328120	12017	ISHIGURO 36	KERR-MCGEE OIL AND GAS ONSHORE LP	5N	66W	36	CO-000012908		FRED R REHMER	AEON ENERGY COMPANY	9/12/1981	1872572	CO	WELD
							CO-000010594		ST CO 80/5622-S	REX H PAULLUS JR	12/17/1980	01962260	CO	WELD
							CO-000010576		FUJIO AND BETTY L ISHIGURO	REX H PAULLUS JR	8/8/1981	1874547	CO	WELD

API No.	APC Well ID	Well Name	Operator	Twshp	Range	Sec	Assoc. Lease No.	Suffix	Lessor	Original Lessee	Effective Date	Reception No.	ST	County
0512328189	11961	ISHIGURO 31	KERR-MCGEE OIL AND GAS ONSHORE LP	5N	66W	36	CO-000015691		SHAROL A KUTCHER	KERR-MCGEE ROCKY MOUNTAIN CORP	5/11/2006	3401264	CO	WELD
							CO-000015692		PAUL D SIERRA & CAROLINE SIERRA	KERR-MCGEE ROCKY MOUNTAIN LLC	5/11/2006	3401265	CO	WELD
							CO-000015981		JESSE HUERTA	KERR-MCGEE OIL & GAS ONSHORE LP	6/30/2009	3648201	CO	WELD
							CO-000015984		CARMEN MATA	KERR-MCGEE OIL & GAS ONSHORE LP	6/30/2009	3649006	CO	WELD
							CO-000015991		PAUL & CAROLINE SIERRA	KERR-MCGEE OIL & GAS ONSHORE LP	5/19/2010	3722231	CO	WELD
							CO-000010521	001	RALPH AND MARCELLA CASEY	W G VAN BEBBER	11/24/1982	1913890	CO	WELD
							CO-000010521	002	JOSEPH RAY MCMILLAN	W G VAN BEBBER	3/17/1983	1925790	CO	WELD
							CO-000010521	003	J RICHARD MCMILLAN	W G VAN BEBBER	2/11/1983	1922728	CO	WELD
							CO-000010521	005	CITY OF GREELEY	W G VAN BEBBER	8/1/1983	1941728	CO	WELD
							CO-000010576		FUJIO AND BETTY L ISHIGURO	REX H PAULLUS JR	8/8/1981	1874547	CO	WELD

API No.	APC Well ID	Well Name	Operator	Twshp	Range	Sec	Assoc. Lease No.	Suffix	Lessor	Original Lessee	Effective Date	Reception No.	ST	County
0512312892	75912	ISHIGURO 5	KERR-MCGEE OIL AND GAS ONSHORE LP	5N	66W	36	CO-000010576		FUJIO AND BETTY L ISHIGURO	REX H PAULLUS JR	8/8/1981	1874547	CO	WELD
0512312893	75913	ISHIGURO 6	KERR-MCGEE OIL AND GAS ONSHORE LP	5N	66W	36	CO-000010576		FUJIO AND BETTY L ISHIGURO	REX H PAULLUS JR	8/8/1981	1874547	CO	WELD
0512312916	76051	STATE-ELK 1	KERR-MCGEE OIL AND GAS ONSHORE LP	5N	66W	36	CO-000010594		ST CO 80/5622-S	REX H PAULLUS JR	12/17/1980	01962260	CO	WELD
							CO-000010594		ST CO 80/5622-S	REX H PAULLUS JR	12/17/1980	01962260	CO	WELD
							CO-000010548	002	MARY JO AND LARAMIE L BURSON	NORDIC PETROLEUMS INC	12/20/1982	1913953	CO	WELD
							CO-000010548	003	CAROLYN GANELL DOUGLAS	NORDIC PETROLEUMS INC	12/20/1982	1913952	CO	WELD
							CO-000010548	004	HAROLD LLOYD AND ROSALIE HUME	NORDIC PETROLEUMS INC	12/20/1982	1913954	CO	WELD
							CO-000010548	005	MAX H AND LOIS HUME	W G VAN BEBBER	1/12/1983	1918954	CO	WELD
							CO-000010548	006	MICHAEL AND JAN HUME	NORDIC PETROLEUMS INC	12/20/1982	1918866	CO	WELD
							CO-000010548	007	JACKIE MARIE HUME	NORDIC PETROLEUMS INC	12/20/1982	1918867	CO	WELD

API No.	APC Well ID	Well Name	Operator	Twshp	Range	Sec	Assoc. Lease No.	Suffix	Lessor	Original Lessee	Effective Date	Reception No.	ST	County
0512322263	76084	HILL STATE 36	18-KERR-MCGEE OIL AND GAS ONSHORE LP	5N	66W	36	CO-000010548	008	FLOYD B AND PATRICIA L HUME	NORDIC PETROLEUMS INC	12/20/1982	1918863	CO	WELD
							CO-000010548	009	ELAINE HUME	NORDIC PETROLEUMS INC	12/20/1982	1918864	CO	WELD
							CO-000010548	010	SAM AND SHERRY HUME	NORDIC PETROLEUMS INC	12/20/1982	1918865	CO	WELD
							CO-000010548	011	VIOLET A HUME ET AL	W G VAN BEBBER	1/5/1983	1918951	CO	WELD
							CO-000010548	012	DONALD G MILLER	NORDIC PETROLEUMS INC	1/19/1983	1916286	CO	WELD
							CO-000010548	013	VONDA M AND BRIANT H PEECHER	NORDIC PETROLEUMS INC	1/14/1983	1914637	CO	WELD
							CO-000010548	014	MARIAN M PEPPLER ET AL CO-TRUSTEES	R A RESOURCES INC	11/7/1985	2035750	CO	WELD
							CO-000010548	015	SHARON AND KERRY PYLE	NORDIC PETROLEUMS INC	12/20/1982	1917468	CO	WELD
							CO-000010548	016	LESLIE YVONNE AND JENS STEPHEN	NORDIC PETROLEUMS INC	12/20/1982	1917467	CO	WELD

API No.	APC Well ID	Well Name	Operator	Twshp	Range	Sec	Assoc. Lease No.	Suffix	Lessor	Original Lessee	Effective Date	Reception No.	ST	County
							CO-000010548	017	HAZEL HUME	ELK EXPLORATION INC	8/30/1990	2236943	CO	WELD
							CO-000010576		FUJIO AND BETTY L ISHIGURO	REX H PAULLUS JR	8/8/1981	1874547	CO	WELD
							CO-000010594		ST CO 80/5622-S	REX H PAULLUS JR	12/17/1980	01962260	CO	WELD
							CO-000010548	002	MARY JO AND LARAMIE L BURSON	NORDIC PETROLEUMS INC	12/20/1982	1913953	CO	WELD
							CO-000010548	003	CAROLYN GANELL DOUGLAS	NORDIC PETROLEUMS INC	12/20/1982	1913952	CO	WELD
							CO-000010548	004	HAROLD LLOYD AND ROSALIE HUME	NORDIC PETROLEUMS INC	12/20/1982	1913954	CO	WELD
							CO-000010548	005	MAX H AND LOIS HUME	W G VAN BEBBER	1/12/1983	1918954	CO	WELD
							CO-000010548	006	MICHAEL AND JAN HUME	NORDIC PETROLEUMS INC	12/20/1982	1918866	CO	WELD
							CO-000010548	007	JACKIE MARIE HUME	NORDIC PETROLEUMS INC	12/20/1982	1918867	CO	WELD
							CO-000010548	008	FLOYD B AND PATRICIA L HUME	NORDIC PETROLEUMS INC	12/20/1982	1918863	CO	WELD

API No.	APC Well ID	Well Name	Operator	Twshp	Range	Sec	Assoc. Lease No.	Suffix	Lessor	Original Lessee	Effective Date	Reception No.	ST	County
0512312899	76052	STATE-HUME 1	KERR-MCGEE OIL AND GAS ONSHORE LP	5N	66W	36	CO-000010548	009	ELAINE HUME	NORDIC PETROLEUMS INC	12/20/1982	1918864	CO	WELD
							CO-000010548	010	SAM AND SHERRY HUME	NORDIC PETROLEUMS INC	12/20/1982	1918865	CO	WELD
							CO-000010548	011	VIOLET A HUME ET AL	W G VAN BEBBER	1/5/1983	1918951	CO	WELD
							CO-000010548	012	DONALD G MILLER	NORDIC PETROLEUMS INC	1/19/1983	1916286	CO	WELD
							CO-000010548	013	VONDA M AND BRIANT H PEECHER	NORDIC PETROLEUMS INC	1/14/1983	1914637	CO	WELD
							CO-000010548	014	MARIAN M PEPPLER ET AL CO-TRUSTEES	R A RESOURCES INC	11/7/1985	2035750	CO	WELD
							CO-000010548	015	SHARON AND KERRY PYLE	NORDIC PETROLEUMS INC	12/20/1982	1917468	CO	WELD
							CO-000010548	016	LESLIE YVONNE AND JENS STEPHEN	NORDIC PETROLEUMS INC	12/20/1982	1917467	CO	WELD
							CO-000010548	017	HAZEL HUME	ELK EXPLORATION INC	8/30/1990	2236943	CO	WELD
						CO-000010516		CLEMENT ELIZABETH KING	W G VAN BEBBER	11/18/1982	1913882	CO	WELD	

API No.	APC Well ID	Well Name	Operator	Twshp	Range	Sec	Assoc. Lease No.	Suffix	Lessor	Original Lessee	Effective Date	Reception No.	ST	County
0512313160	75906	CITY OF GREELEY 2-30	KERR-MCGEE OIL AND GAS ONSHORE LP	5N	65W	30	CO-000010522		CHARLES L BULLOCK	ELK EXPLORATION INC	12/18/1985	2038754	CO	WELD
							CO-000010524		EVANLGELISTO V BARELA AND RITA L BARELA	UNIVERSAL OIL AND GAS INC	4/18/1984	1966345	CO	WELD
							CO-000010525		FLORES JESSE AND BARBARA	UNIVERSAL OIL AND GAS	5/15/1984	1976338	CO	WELD
							CO-000010521	001	RALPH AND MARCELLA CASEY	W G VAN BEBBER	11/24/1982	1913890	CO	WELD
							CO-000010521	002	JOSEPH RAY MCMILLAN	W G VAN BEBBER	3/17/1983	1925790	CO	WELD
							CO-000010521	003	J RICHARD MCMILLAN	W G VAN BEBBER	2/11/1983	1922728	CO	WELD
							CO-000010521	005	CITY OF GREELEY	W G VAN BEBBER	8/1/1983	1941728	CO	WELD
							CO-000010526		CITY OF EVANS	ELK EXPLORATION INC	1/8/1986	2039585	CO	WELD
							CO-000010516		CLEMENT ELIZABETH KING	W G VAN BEBBER	11/18/1982	1913882	CO	WELD
							CO-000010522		CHARLES L BULLOCK	ELK EXPLORATION INC	12/18/1985	2038754	CO	WELD
							CO-000010524		EVANLGELISTO V BARELA AND RITA L BARELA	UNIVERSAL OIL AND GAS INC	4/18/1984	1966345	CO	WELD

API No.	APC Well ID	Well Name	Operator	Twshp	Range	Sec	Assoc. Lease No.	Suffix	Lessor	Original Lessee	Effective Date	Reception No.	ST	County
0512313288	75914	NOE 1-30	KERR-MCGEE OIL AND GAS ONSHORE LP	5N	65W	30	CO-000010525		FLORES JESSE AND BARBARA	UNIVERSAL OIL AND GAS	5/15/1984	1976338	CO	WELD
							CO-000010521	001	RALPH AND MARCELLA CASEY	W G VAN BEBBER	11/24/1982	1913890	CO	WELD
							CO-000010521	002	JOSEPH RAY MCMILLAN	W G VAN BEBBER	3/17/1983	1925790	CO	WELD
							CO-000010521	003	J RICHARD MCMILLAN	W G VAN BEBBER	2/11/1983	1922728	CO	WELD
							CO-000010521	005	CITY OF GREELEY	W G VAN BEBBER	8/1/1983	1941728	CO	WELD
							CO-000010523		RUSSEL R NOE	ELK EXPLORATION INC	11/30/1985	2035627	CO	WELD
							CO-000010526		CITY OF EVANS	ELK EXPLORATION INC	1/8/1986	2039585	CO	WELD
							CO-000010569	001	JOE G JASSO AND LUCY T JASSO	ELK EXPLORATION INC	7/17/1987	2107461	CO	WELD
							CO-000010569	002	FRANK TORRES AND MARIA TORRES JT	ELK EXPLORATION INC	7/17/1987	2107460	CO	WELD
							CO-000010548	002	MARY JO AND LARAMIE L BURSON	NORDIC PETROLEUMS INC	12/20/1982	1913953	CO	WELD
							CO-000010548	003	CAROLYN GANELL DOUGLAS	NORDIC PETROLEUMS INC	12/20/1982	1913952	CO	WELD

API No.	APC Well ID	Well Name	Operator	Twshp	Range	Sec	Assoc. Lease No.	Suffix	Lessor	Original Lessee	Effective Date	Reception No.	ST	County
0512313270	76094	PEPPLER 1-36	KERR-MCGEE OIL AND GAS ONSHORE LP	5N	66W	36	CO-000010548	004	HAROLD LLOYD AND ROSALIE HUME	NORDIC PETROLEUMS INC	12/20/1982	1913954	CO	WELD
							CO-000010548	005	MAX H AND LOIS HUME	W G VAN BEBBER	1/12/1983	1918954	CO	WELD
							CO-000010548	006	MICHAEL AND JAN HUME	NORDIC PETROLEUMS INC	12/20/1982	1918866	CO	WELD
							CO-000010548	007	JACKIE MARIE HUME	NORDIC PETROLEUMS INC	12/20/1982	1918867	CO	WELD
							CO-000010548	008	FLOYD B AND PATRICIA L HUME	NORDIC PETROLEUMS INC	12/20/1982	1918863	CO	WELD
							CO-000010548	009	ELAINE HUME	NORDIC PETROLEUMS INC	12/20/1982	1918864	CO	WELD
							CO-000010548	010	SAM AND SHERRY HUME	NORDIC PETROLEUMS INC	12/20/1982	1918865	CO	WELD
							CO-000010548	011	VIOLET A HUME ET AL	W G VAN BEBBER	1/5/1983	1918951	CO	WELD
							CO-000010548	012	DONALD G MILLER	NORDIC PETROLEUMS INC	1/19/1983	1916286	CO	WELD
							CO-000010548	013	VONDA M AND BRIANT H PEECHER	NORDIC PETROLEUMS INC	1/14/1983	1914637	CO	WELD

API No.	APC Well ID	Well Name	Operator	Twshp	Range	Sec	Assoc. Lease No.	Suffix	Lessor	Original Lessee	Effective Date	Reception No.	ST	County
0512313283	76054	ALVA SHABLE 2-4	KERR-MCGEE OIL AND GAS ONSHORE LP	4N	66W	4	CO-000010548	014	MARIAN M PEPPLER ET AL CO-TRUSTEES	R A RESOURCES INC	11/7/1985	2035750	CO	WELD
							CO-000010548	015	SHARON AND KERRY PYLE	NORDIC PETROLEUMS INC	12/20/1982	1917468	CO	WELD
							CO-000010548	016	LESLIE YVONNE AND JENS STEPHEN	NORDIC PETROLEUMS INC	12/20/1982	1917467	CO	WELD
							CO-000010548	017	HAZEL HUME	ELK EXPLORATION INC	8/30/1990	2236943	CO	WELD
							CO-000010577		JEROME H AND LYDIA LOEFFLER	CALVIN PETROLEUM CORPORATION	3/19/1979	1786041	CO	WELD
							CO-000010500	003	ALVA L AND DONNA J SHABLE	ELK EXPLORATION INC	11/3/1986	2075651	CO	WELD
							CO-000010500	001	GUY SHABLE INC	AEON ENERGY CO	9/14/1981	1874006	CO	WELD
							CO-000010500	004	GENEVIEVE M AND ELDON R YETTER	ELK EXPLORATION INC	9/16/1986	2069656	CO	WELD
							CO-000010500	005	DELBERT W AND MARY ERMA SHABLE	ELK EXPLORATION INC	10/9/1986	2072754	CO	WELD
							CO-000010497	001	ME HAGAN ESTATE BY M H WILLIAMS	AEON ENERGY CO	10/20/1981	1876284	CO	WELD

API No.	APC Well ID	Well Name	Operator	Twshp	Range	Sec	Assoc. Lease No.	Suffix	Lessor	Original Lessee	Effective Date	Reception No.	ST	County
0512316740	76112	DOS RIOS 34	43- KERR-MCGEE OIL AND GAS ONSHORE LP	5N	66W	34	CO-000010497	002	EVERETT DALE AND MARIAN M HOFF	H&C COLTON COMPANY	5/13/1985	2011100	CO	WELD
							CO-000010497	003	PAUL B HOFF	H & C COLTON COMPANY	5/3/1985	2009309	CO	WELD
							CO-000010497	004	LLOYD W AND EDNA RUMSEY	THE COLTON COMPANY	2/9/1981	1875442	CO	WELD
							CO-000010498	001	NELLIE M AND RALPH E SPENCER	THE COLTON COMPANY	6/8/1981	1861346	CO	WELD
							CO-000010498	002	DOS RIOS INC	AEON ENERGY CO	10/22/1981	1874221	CO	WELD
							CO-000010498	003	DOS RIOS INC	H & C COLTON COMPANY	12/10/1987	2124534	CO	WELD
							CO-000010498	004	DOS RIOS INC	NORDIC PETROLEUM INC	12/8/1982	1912260	CO	WELD
0512312984	76143	RUMSEY 16-34	KERR-MCGEE OIL AND GAS ONSHORE LP	5N	66W	34	CO-000010497	001	M E HAGAN ESTATE BY M H WILLIAMS	AEON ENERGY CO	10/20/1981	1876284	CO	WELD
							CO-000010497	002	EVERETT DALE AND MARIAN M HOFF	H&C COLTON COMPANY	5/13/1985	2011100	CO	WELD
							CO-000010497	003	PAUL B HOFF	H & C COLTON COMPANY	5/3/1985	2009309	CO	WELD
							CO-000010497	004	LLOYD W AND EDNA RUMSEY	THE COLTON COMPANY	2/9/1981	1875442	CO	WELD
							CO-000010498	001	NELLIE M AND RALPH E SPENCER	THE COLTON COMPANY	6/8/1981	1861346	CO	WELD
							CO-000010498	002	DOS RIOS INC	AEON ENERGY CO	10/22/1981	1874221	CO	WELD

API No.	APC Well ID	Well Name	Operator	Twshp	Range	Sec	Assoc. Lease No.	Suffix	Lessor	Original Lessee	Effective Date	Reception No.	ST	County
							CO-000010498	003	DOS RIOS INC	H & C COLTON COMPANY	12/10/1987	2124534	CO	WELD
0512312763	75565	EHRlich 3-18	KERR-MCGEE OIL AND GAS ONSHORE LP	4N	66W	18	CO-000012427	001	EATON CATTLE COMPANY	NORDIC PETROLEUMS INC	8/5/1982	1899985	CO	WELD
							CO-000012427	002	GREENHEAD LAND & CATTLE CO	NORDIC PETROLEUMS INC	8/13/1982	1901879	CO	WELD
							CO-000012427	003	EHRlich FEED LOT INC	NORDIC PETROLEUMS INC	8/17/1982	1902842	CO	WELD
							CO-000012427	001	EATON CATTLE COMPANY	NORDIC PETROLEUMS INC	8/5/1982	1899985	CO	WELD
0512312546	75566	EHRlich 6-18	KERR-MCGEE OIL AND GAS ONSHORE LP	4N	66W	18	CO-000012427	002	GREENHEAD LAND & CATTLE CO	NORDIC PETROLEUMS INC	8/13/1982	1901879	CO	WELD
							CO-000012427	003	EHRlich FEED LOT INC	NORDIC PETROLEUMS INC	8/17/1982	1902842	CO	WELD
							CO-000012427	001	EATON CATTLE COMPANY	NORDIC PETROLEUMS INC	8/5/1982	1899985	CO	WELD
0512316797	75569	GREENHEAD 32-18	KERR-MCGEE OIL AND GAS ONSHORE LP	4N	66W	18	CO-000012427	002	GREENHEAD LAND & CATTLE CO	NORDIC PETROLEUMS INC	8/13/1982	1901879	CO	WELD
							CO-000012427	001	EATON CATTLE COMPANY	NORDIC PETROLEUMS INC	8/5/1982	1899985	CO	WELD

API No.	APC Well ID	Well Name	Operator	Twshp	Range	Sec	Assoc. Lease No.	Suffix	Lessor	Original Lessee	Effective Date	Reception No.	ST	County
							CO-000012427	003	EHRlich FEED LOT INC	NORDIC PETROLEUMS INC	8/17/1982	1902842	CO	WELD
0512320663	76150	RUMSEY 10-34	KERR-MCGEE OIL AND GAS ONSHORE LP	5N	66W	34	CO-000010497	001	M E HAGAN ESTATE BY M H WILLIAMS	AEON ENERGY CO	10/20/1981	1876284	CO	WELD
							CO-000010497	002	EVERETT DALE AND MARIAN M HOFF	H&C COLTON COMPANY	5/13/1985	2011100	CO	WELD
							CO-000010497	003	PAUL B HOFF	H & C COLTON COMPANY	5/3/1985	2009309	CO	WELD
							CO-000010497	004	LLOYD W AND EDNA RUMSEY	THE COLTON COMPANY	2/9/1981	1875442	CO	WELD
							CO-000010498	001	NELLIE M AND RALPH E SPENCER	THE COLTON COMPANY	6/8/1981	1861346	CO	WELD
							CO-000010498	002	DOS RIOS INC	AEON ENERGY CO	10/22/1981	1874221	CO	WELD
							CO-000010498	003	DOS RIOS INC	H & C COLTON COMPANY	12/10/1987	2124534	CO	WELD
0512314290	76097	POST HOLE 34	1- KERR-MCGEE OIL AND GAS ONSHORE LP	5N	66W	34	CO-000010497	001	M E HAGAN ESTATE BY M H WILLIAMS	AEON ENERGY CO	10/20/1981	1876284	CO	WELD
							CO-000010497	002	EVERETT DALE AND MARIAN M HOFF	H&C COLTON COMPANY	5/13/1985	2011100	CO	WELD
							CO-000010497	003	PAUL B HOFF	H & C COLTON COMPANY	5/3/1985	2009309	CO	WELD
							CO-000010497	004	LLOYD W AND EDNA RUMSEY	THE COLTON COMPANY	2/9/1981	1875442	CO	WELD
							CO-000010498	001	NELLIE M AND RALPH E SPENCER	THE COLTON COMPANY	6/8/1981	1861346	CO	WELD

API No.	APC Well ID	Well Name	Operator	Twshp	Range	Sec	Assoc. Lease No.	Suffix	Lessor	Original Lessee	Effective Date	Reception No.	ST	County
							CO-000010498	002	DOS RIOS INC	AEON ENERGY CO	10/22/1981	1874221	CO	WELD
							CO-000010498	003	DOS RIOS INC	H & C COLTON COMPANY	12/10/1987	2124534	CO	WELD
							CO-000010569	001	JOE G JASSO AND LUCY T JASSO	ELK EXPLORATION INC	7/17/1987	2107461	CO	WELD
							CO-000010569	002	FRANK TORRES AND MARIA TORRES JT	ELK EXPLORATION INC	7/17/1987	2107460	CO	WELD
							CO-000010548	002	MARY JO AND LARAMIE L BURSON	NORDIC PETROLEUMS INC	12/20/1982	1913953	CO	WELD
							CO-000010548	003	CAROLYN GANELL DOUGLAS	NORDIC PETROLEUMS INC	12/20/1982	1913952	CO	WELD
							CO-000010548	004	HAROLD LLOYD AND ROSALIE HUME	NORDIC PETROLEUMS INC	12/20/1982	1913954	CO	WELD
							CO-000010548	005	MAX H AND LOIS HUME	W G VAN BEBBER	1/12/1983	1918954	CO	WELD
							CO-000010548	006	MICHAEL AND JAN HUME	NORDIC PETROLEUMS INC	12/20/1982	1918866	CO	WELD
							CO-000010548	007	JACKIE MARIE HUME	NORDIC PETROLEUMS INC	12/20/1982	1918867	CO	WELD

API No.	APC Well ID	Well Name	Operator	Twshp	Range	Sec	Assoc. Lease No.	Suffix	Lessor	Original Lessee	Effective Date	Reception No.	ST	County
0512314438	76095	PEPPLER 2-36	KERR-MCGEE OIL AND GAS ONSHORE LP	5N	66W	36	CO-000010548	008	FLOYD B AND PATRICIA L HUME	NORDIC PETROLEUMS INC	12/20/1982	1918863	CO	WELD
							CO-000010548	009	ELAINE HUME	NORDIC PETROLEUMS INC	12/20/1982	1918864	CO	WELD
							CO-000010548	010	SAM AND SHERRY HUME	NORDIC PETROLEUMS INC	12/20/1982	1918865	CO	WELD
							CO-000010548	011	VIOLET A HUME ET AL	W G VAN BEBBER	1/5/1983	1918951	CO	WELD
							CO-000010548	012	DONALD G MILLER	NORDIC PETROLEUMS INC	1/19/1983	1916286	CO	WELD
							CO-000010548	013	VONDA M AND BRIANT H PEECHER	NORDIC PETROLEUMS INC	1/14/1983	1914637	CO	WELD
							CO-000010548	014	MARIAN M PEPPLER ET AL CO-TRUSTEES	R A RESOURCES INC	11/7/1985	2035750	CO	WELD
							CO-000010548	015	SHARON AND KERRY PYLE	NORDIC PETROLEUMS INC	12/20/1982	1917468	CO	WELD
							CO-000010548	016	LESLIE YVONNE AND JENS STEPHEN	NORDIC PETROLEUMS INC	12/20/1982	1917467	CO	WELD

API No.	APC Well ID	Well Name	Operator	Twshp	Range	Sec	Assoc. Lease No.	Suffix	Lessor	Original Lessee	Effective Date	Reception No.	ST	County
							CO-000010548	017	HAZEL HUME	ELK EXPLORATION INC	8/30/1990	2236943	CO	WELD
							CO-000010577		JEROME H AND LYDIA LOEFFLER	CALVIN PETROLEUM CORPORATION	3/19/1979	1786041	CO	WELD
							CO-000010548	002	MARY JO AND LARAMIE L BURSON	NORDIC PETROLEUMS INC	12/20/1982	1913953	CO	WELD
							CO-000010548	003	CAROLYN GANELL DOUGLAS	NORDIC PETROLEUMS INC	12/20/1982	1913952	CO	WELD
							CO-000010548	004	HAROLD LLOYD AND ROSALIE HUME	NORDIC PETROLEUMS INC	12/20/1982	1913954	CO	WELD
							CO-000010548	005	MAX H AND LOIS HUME	W G VAN BEBBER	1/12/1983	1918954	CO	WELD
							CO-000010548	006	MICHAEL AND JAN HUME	NORDIC PETROLEUMS INC	12/20/1982	1918866	CO	WELD
							CO-000010548	007	JACKIE MARIE HUME	NORDIC PETROLEUMS INC	12/20/1982	1918867	CO	WELD
							CO-000010548	008	FLOYD B AND PATRICIA L HUME	NORDIC PETROLEUMS INC	12/20/1982	1918863	CO	WELD

API No.	APC Well ID	Well Name	Operator	Twshp	Range	Sec	Assoc. Lease No.	Suffix	Lessor	Original Lessee	Effective Date	Reception No.	ST	County
0512313289	76096	PEPPLER 3-36	KERR-MCGEE OIL AND GAS ONSHORE LP	5N	66W	36	CO-000010548	009	ELAINE HUME	NORDIC PETROLEUMS INC	12/20/1982	1918864	CO	WELD
							CO-000010548	010	SAM AND SHERRY HUME	NORDIC PETROLEUMS INC	12/20/1982	1918865	CO	WELD
							CO-000010548	011	VIOLET A HUME ET AL	W G VAN BEBBER	1/5/1983	1918951	CO	WELD
							CO-000010548	012	DONALD G MILLER	NORDIC PETROLEUMS INC	1/19/1983	1916286	CO	WELD
							CO-000010548	013	VONDA M AND BRIANT H PEECHER	NORDIC PETROLEUMS INC	1/14/1983	1914637	CO	WELD
							CO-000010548	014	MARIAN M PEPPLER ET AL CO-TRUSTEES	R A RESOURCES INC	11/7/1985	2035750	CO	WELD
							CO-000010548	015	SHARON AND KERRY PYLE	NORDIC PETROLEUMS INC	12/20/1982	1917468	CO	WELD
							CO-000010548	016	LESLIE YVONNE AND JENS STEPHEN	NORDIC PETROLEUMS INC	12/20/1982	1917467	CO	WELD
							CO-000010548	017	HAZEL HUME	ELK EXPLORATION INC	8/30/1990	2236943	CO	WELD

API No.	APC Well ID	Well Name	Operator	Twshp	Range	Sec	Assoc. Lease No.	Suffix	Lessor	Original Lessee	Effective Date	Reception No.	ST	County
0512314445	76056	KEITH 1	KERR-MCGEE OIL AND GAS ONSHORE LP	4N	66W	9	CO-000010366		UNION PACIFIC RAILROAD COMPANY	PAN AMERICAN PETROLEUM CORPORATION	1/8/1971	1562223	CO	WELD
0512313039	76066	DOS RIOS 34	KERR-MCGEE OIL AND GAS ONSHORE LP	5N	66W	34	CO-000010498	007	WALTER V STRAIGHT	THE COLTON COMPANY	3/1/1981	1854848	CO	WELD
							CO-000010498	004	DOS RIOS INC	NORDIC PETROLEUM INC	12/8/1982	1912260	CO	WELD
0512312531	75567	GREENHEAD 11-18	KERR-MCGEE OIL AND GAS ONSHORE LP	4N	66W	18	CO-000012427	001	EATON CATTLE COMPANY	NORDIC PETROLEUMS INC	8/5/1982	1899985	CO	WELD
							CO-000012427	002	GREENHEAD LAND & CATTLE CO	NORDIC PETROLEUMS INC	8/13/1982	1901879	CO	WELD
0512312530	75568	GREENHEAD 14-18	KERR-MCGEE OIL AND GAS ONSHORE LP	4N	66W	18	CO-000012427	001	EATON CATTLE COMPANY	NORDIC PETROLEUMS INC	8/5/1982	1899985	CO	WELD
							CO-000012427	002	GREENHEAD LAND & CATTLE CO	NORDIC PETROLEUMS INC	8/13/1982	1901879	CO	WELD
							CO-000007887		USA COC-041839	CALVIN PETROLEUM CORP	1/1/1987		CO	WELD
							CO-000012510		TOWN OF LASALLE	ARLO L RICHARDSON	11/22/1983	1949077	CO	WELD

API No.	APC Well ID	Well Name	Operator	Twshp	Range	Sec	Assoc. Lease No.	Suffix	Lessor	Original Lessee	Effective Date	Reception No.	ST	County
0512313144	75933	LASALLE 29	KERR-MCGEE OIL AND GAS ONSHORE LP	5N	65W	32	CO-000012511	001	DOROTHY LOUISE HYATT	SUNSHINE VALLEY PETROLEUM CORPORATION	7/30/1986	2068645	CO	WELD
							CO-000012511	002	MARTIN L FREI ET AL	SUNSHINE VALLEY PETROLEUM CORPORATION	7/30/1986	2067156	CO	WELD
							CO-000012511	003	GLADYS MAE MORTHORST	SUNSHINE VALLEY PETROLEUM CORPORATION	7/30/1986	2067794	CO	WELD
0512312940	76141	PEPPLER 16-35	KERR-MCGEE OIL AND GAS ONSHORE LP	5N	66W	35	CO-000012519		MARIAN M PEPPLER & HAROLD PEPPLER EST	SUNSHINE VALLEY PETROLEUM CORPORATION	11/8/1985	2035773	CO	WELD
							CO-000012520		ELLIS H LUTHER AND LOIS J LUTHER	ARLO L RICHARDSON	9/2/1983	1942031	CO	WELD
							CO-000012521		LLOYD W RUMSEY AND EDNA RUMSEY	H & C COLTON COMPANY	3/12/1983	1922656	CO	WELD
0512313377	76142	PEPPLER 9-35	KERR-MCGEE OIL AND GAS ONSHORE LP	5N	66W	35	CO-000012519		MARIAN M PEPPLER & HAROLD PEPPLER EST	SUNSHINE VALLEY PETROLEUM CORPORATION	11/8/1985	2035773	CO	WELD
							CO-000012520		ELLIS H LUTHER AND LOIS J LUTHER	ARLO L RICHARDSON	9/2/1983	1942031	CO	WELD
							CO-000012521		LLOYD W RUMSEY AND EDNA RUMSEY	H & C COLTON COMPANY	3/12/1983	1922656	CO	WELD

API No.	APC Well ID	Well Name	Operator	Twshp	Range	Sec	Assoc. Lease No.	Suffix	Lessor	Original Lessee	Effective Date	Reception No.	ST	County
0512321321	75985	LORENZ 15-15	KERR-MCGEE OIL AND GAS ONSHORE LP	5N	65W	15	CO-000010431	001	EARL JAMES AND LILLIAN OUALEA NICKS	RICHARD L LEWIS	11/19/1980	1842462	CO	WELD
							CO-000010431	002	HARVEY D JR & LUBERTA P HARRINGTON	RICHARD L LEWIS	12/2/1980	1844250	CO	WELD
							CO-000010431	003	ROBERT DENNIS & LUCILE H CARPENTER	RICHARD L LEWIS	12/2/1980	1846387	CO	WELD
							CO-000010431	004	HENRY M AND CAROL ANN KARRE	RICHARD L LEWIS	11/14/1980	1842457	CO	WELD
							CO-000013832		STATE DEPT OF HIGHWAYS P 03-022-00	AMOCO PRODUCTION COMPANY	9/25/1981	1904547	CO	WELD
							CO-000010431	005	B R AND LOIS I RICHARDSON	RICHARD L LEWIS	11/17/1980	1842461	CO	WELD
							CO-000010430		LORENZ FARMS INC	RICHARD L LEWIS	11/13/1980	1842458	CO	WELD
0512321313	75984	LORENZ 16-15	KERR-MCGEE OIL AND GAS ONSHORE LP	5N	65W	15	CO-000010431	001	EARL JAMES AND LILLIAN OUALEA NICKS	RICHARD L LEWIS	11/19/1980	1842462	CO	WELD
							CO-000010431	002	HARVEY D JR & LUBERTA P HARRINGTON	RICHARD L LEWIS	12/2/1980	1844250	CO	WELD
							CO-000010431	003	ROBERT DENNIS & LUCILE H CARPENTER	RICHARD L LEWIS	12/2/1980	1846387	CO	WELD

API No.	APC Well ID	Well Name	Operator	Twshp	Range	Sec	Assoc. Lease No.	Suffix	Lessor	Original Lessee	Effective Date	Reception No.	ST	County
			ONSHORE LP				CO-000010431	004	HENRY M AND CAROL ANN KARRE	RICHARD L LEWIS	11/14/1980	1842457	CO	WELD
							CO-000013832		STATE DEPT OF HIGHWAYS P 03-022-00	AMOCO PRODUCTION COMPANY	9/25/1981	1904547	CO	WELD
							CO-000010430		LORENZ FARMS INC	RICHARD L LEWIS	11/13/1980	1842458	CO	WELD
0512331383	C2496	FIVE 31-9	KERR-MCGEE OIL AND GAS ONSHORE LP	4N	66W	9	CO-000010366		UNION PACIFIC RAILROAD COMPANY	PAN AMERICAN PETROLEUM CORPORATION	1/8/1971	1562223	CO	WELD
0512322135	76151	MONFORT 5-9	KERR-MCGEE OIL AND GAS ONSHORE LP	4N	66W	9	CO-000010366		UNION PACIFIC RAILROAD COMPANY	PAN AMERICAN PETROLEUM CORPORATION	1/8/1971	1562223	CO	WELD
0512322549	75847	DOW 1-29	KERR-MCGEE OIL AND GAS ONSHORE LP	5N	63W	28	CO-000013730		CHAMPLIN PETROLEUM COMAPNY	AMOCO PRODUCTION COMPANY	11/8/1977	1739976	CO	WELD
0512314087	75560	BERNHARDT AMOCO 11-19	KERR-MCGEE OIL AND GAS ONSHORE LP	4N	66W	19	CO-000010419	002	E L AND VIOLET MONTGOMERY	PAN AMERICAN PETROLEUM CORPORATION	1/19/1971	1571725	CO	WELD
							CO-000012427	001	EATON CATTLE COMPANY	NORDIC PETROLEUMS INC	8/5/1982	1899985	CO	WELD
0512312510	76285	PHELPS 8-18	KERR-MCGEE OIL AND GAS ONSHORE LP	4N	66W	18	CO-000012427	002	GREENHEAD LAND & CATTLE CO	NORDIC PETROLEUMS INC	8/13/1982	1901879	CO	WELD

API No.	APC Well ID	Well Name	Operator	Twshp	Range	Sec	Assoc. Lease No.	Suffix	Lessor	Original Lessee	Effective Date	Reception No.	ST	County
							CO-000012427	004	MICHAEL P RYAN JR AND MARY T RYAN	NORDIC PETROLEUMS INC	8/4/1982	1904956	CO	WELD
0512320427	75535	HSR-SHARKEY 11-26	KERR-MCGEE OIL AND GAS ONSHORE LP	4N	67W	26	CO-000015781		ANADARKO E&P COMPANY LP ET AL	KERR-MCGEE OIL & GAS ONSHORE LP	7/1/2001	3601257	CO	WELD
							CO-000010459	001	HELEN MARIE PURSE WOLFSON / JOHNSON	T S PACE	4/7/1970	1549946	CO	WELD
							CO-000010459	002	DBA SCOTTDAL RANCH	T S PACE	4/7/1970	1554837	CO	WELD
0512320426	75536	HSR-SHARKEY 14-26	KERR-MCGEE OIL AND GAS ONSHORE LP	4N	67W	26	CO-000010459	001	HELEN MARIE PURSE WOLFSON / JOHNSON	T S PACE	4/7/1970	1549946	CO	WELD
							CO-000010459	002	DBA SCOTTDAL RANCH	T S PACE	4/7/1970	1554837	CO	WELD
0512324654	93211	PLATTE 19-26	KERR-MCGEE OIL AND GAS ONSHORE LP	4N	67W	26	CO-000015513		UNION PACIFIC RAILROAD COMPANY	KERR-MCGEE OIL & GAS ONSHORE LP	11/1/2006	3442282	CO	WELD
							CO-000015781		ANADARKO E&P COMPANY LP ET AL	KERR-MCGEE OIL & GAS ONSHORE LP	7/1/2001	3601257	CO	WELD
							CO-000010459	001	HELEN MARIE PURSE	T S PACE	4/7/1970	1549946	CO	WELD
							CO-000016038		ANADARKO E & P COMPANY LP ET AL	KERR-MCGEE OIL AND GAS ONSHORE LP	10/1/2008	3759924	CO	WELD
							CO-000015997	001	ETHEL V REDI ESS AND HERMAN H REDI ESS	AEON ENERGY CO	11/5/1981	1876290	CO	WELD

API No.	APC Well ID	Well Name	Operator	Twshp	Range	Sec	Assoc. Lease No.	Suffix	Lessor	Original Lessee	Effective Date	Reception No.	ST	County
0512324859	93142	PLATTE 23-26	KERR-MCGEE OIL AND GAS ONSHORE LP	4N	67W	26	CO-000015997	002	HARRY M ANDREWS AND DORA F ANDREWS	AEON ENERGY CO	11/5/1981	1876289	CO	WELD
							CO-000015781		ANADARKO E&P COMPANY LP ET AL	KERR-MCGEE OIL & GAS ONSHORE LP	7/1/2001	3601257	CO	WELD
							CO-000010459	001	HELEN MARIE PURSE WOLFSON / JOHNSON	T S PACE	4/7/1970	1549946	CO	WELD
							CO-000010459	002	DBA SCOTTDAL RANCH	T S PACE	4/7/1970	1554837	CO	WELD
							CO-000015513		UNION PACIFIC RAILROAD COMPANY	KERR-MCGEE OIL & GAS ONSHORE LP	11/1/2006	3442282	CO	WELD