

CONSTRUCTION LAYOUT DRAWING

1 of 2

PLANT COMMUNITY:
DISTURBED GRASSLAND

SURFACE USE:
CRP

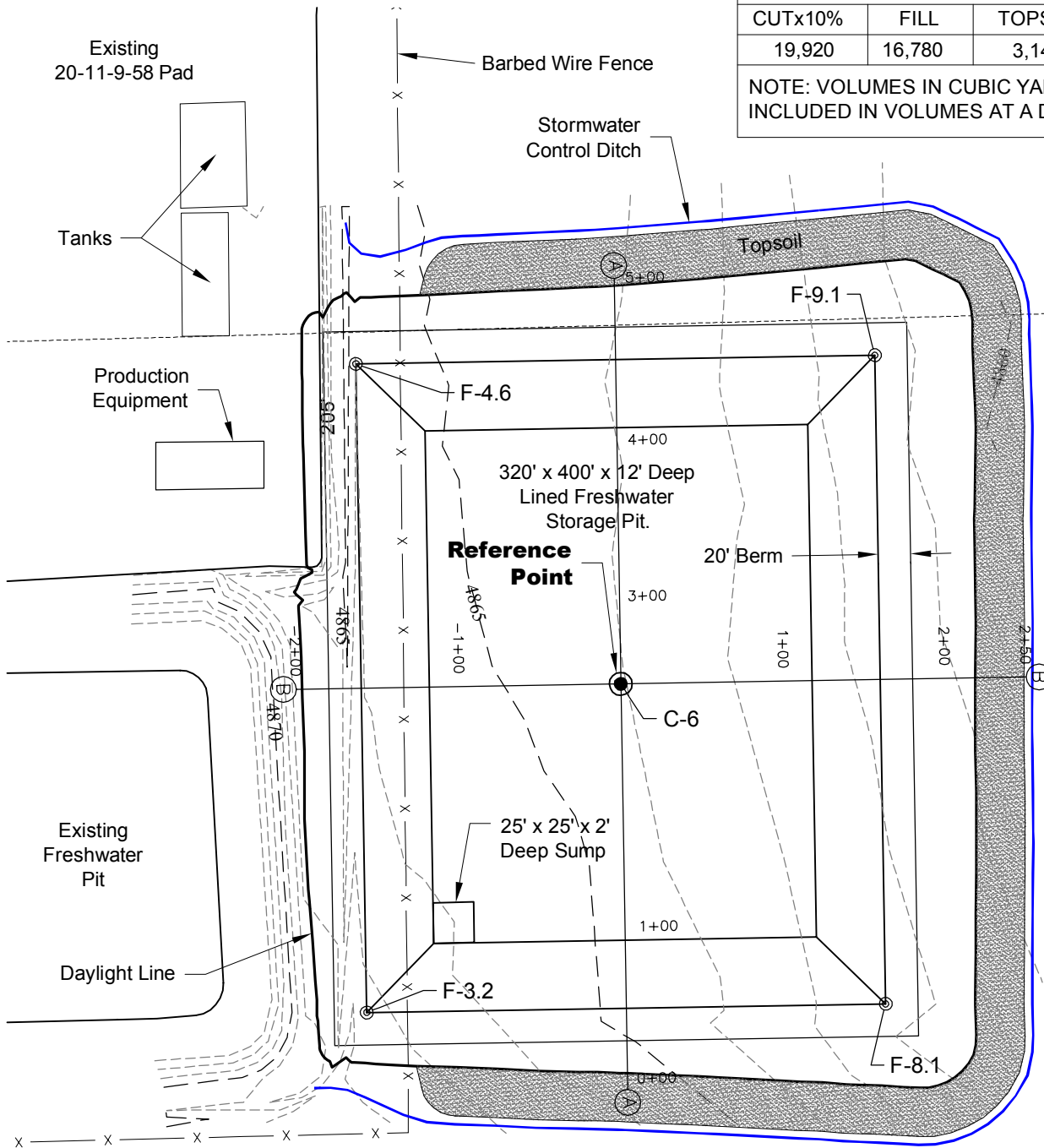
PIT= 320'X400' ELEV= 4870.5'

DISTURBED AREA= 5.6± ACRES

ESTIMATED DIRT QUANTITIES

CUTx10%	FILL	TOPSOIL	EXCESS
19,920	16,780	3,140	0

NOTE: VOLUMES IN CUBIC YARDS. TOPSOIL INCLUDED IN VOLUMES AT A DEPTH OF 6".



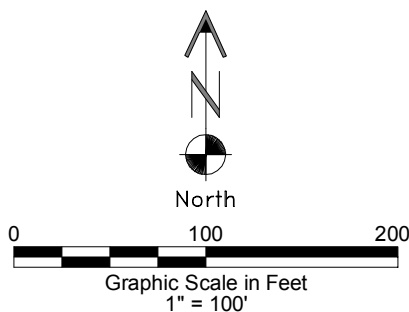
NOTES:
10% ALLOWANCE IS MADE FOR SOIL EXPANSION.

1/28/14

CARRIZO NIOBRARA LLC
BRINGELSON RANCH
1-20-9-58 FRESHWATER PIT

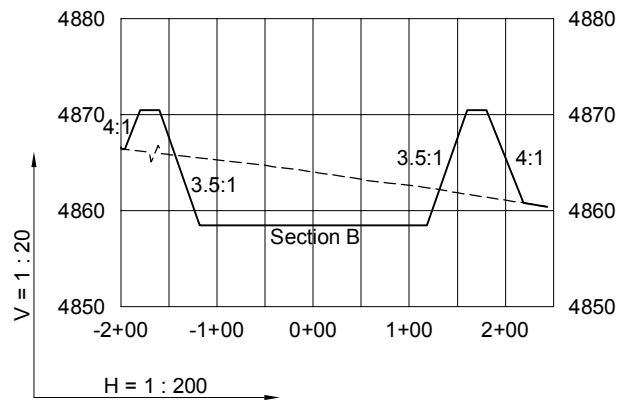
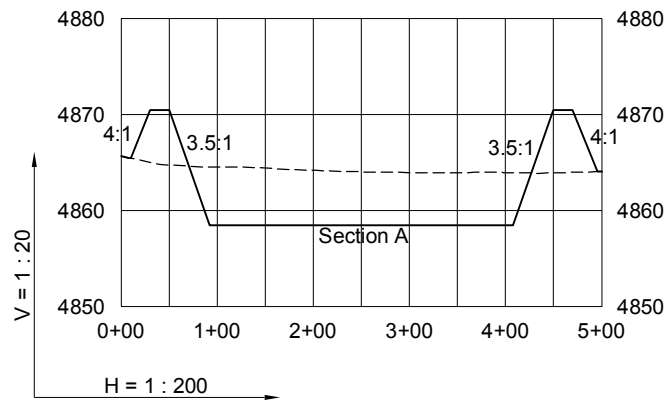
SW1/4 NW1/4 SECTION 20 T9N R58W
6th PM WELD COUNTY COLORADO

GEO SURV
LAND SURVEYING AND MAPPING
LAFAYETTE - WINTER PARK
Ph 303 666 0379 Fx 303 665 6320



CONSTRUCTION LAYOUT DRAWING

2 of 2



----- Existing Ground
 _____ Proposed Grade



CARRIZO NIOBRARA LLC
BRINGELSON RANCH
1-20-9-58 FRESHWATER PIT

SW1/4 NW1/4 SECTION 20 T9N R58W
6th PM WELD COUNTY COLORADO

1/28/14