



<<< Fold Here >>>

Comments

NO OTHER LOGS AVAILABLE TO CORRELATE TO.

SHORT JOINT: 6136' - 6171'

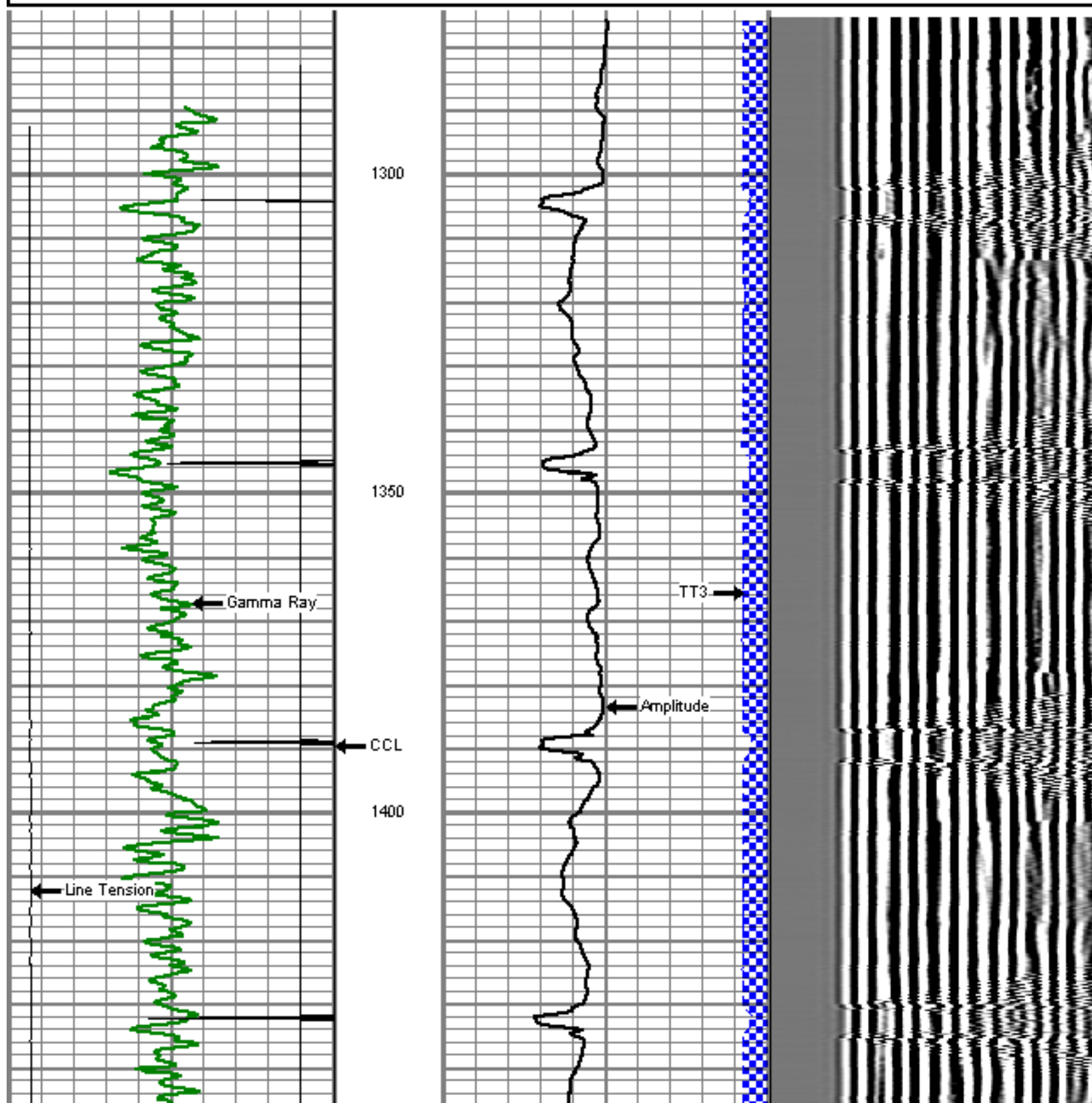
[illegible]

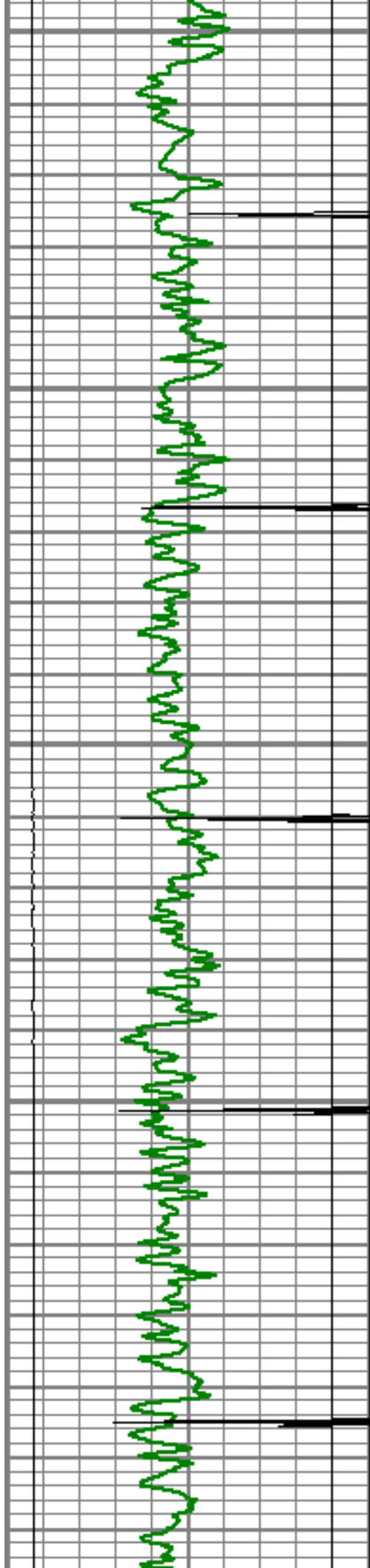
Database File: fryefarms9.db
Dataset Pathname: pass11
Presentation Format: dcbl_prb
Dataset Creation: Thu Dec 05 13:12:39 2013 by Log Std Casedhole 09061
Charted by: Depth in Feet scaled 1:240

0	Gamma Ray (GAPI)	200
0	LTEN (lb)	5000
9	CCL	-1

0	Amplified Amplitude (mV)	20
0	Amplitude (mV)	100
0	TT3 (usec)	330

200 Variable Density 1200






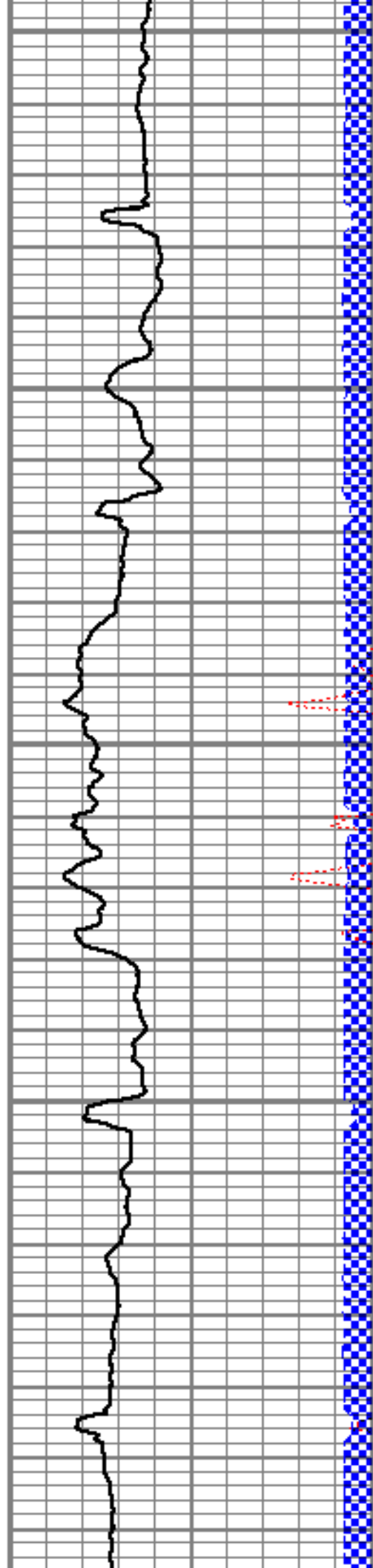
1450

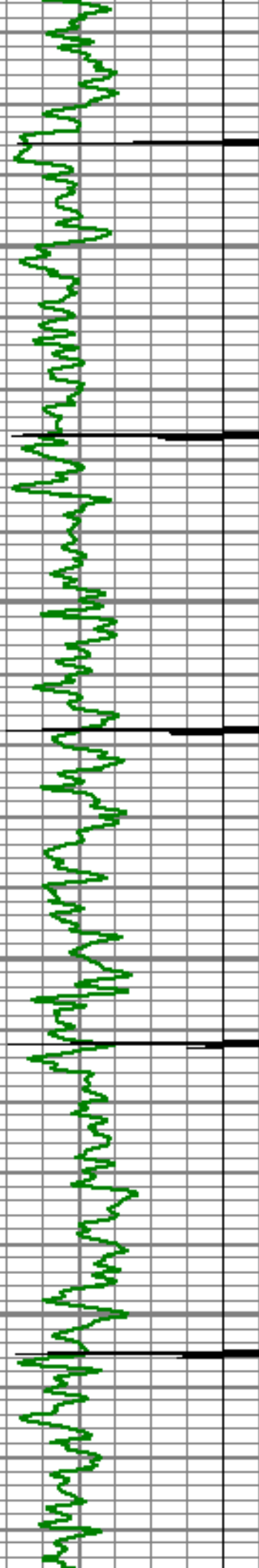
1500

1550

1600

1650







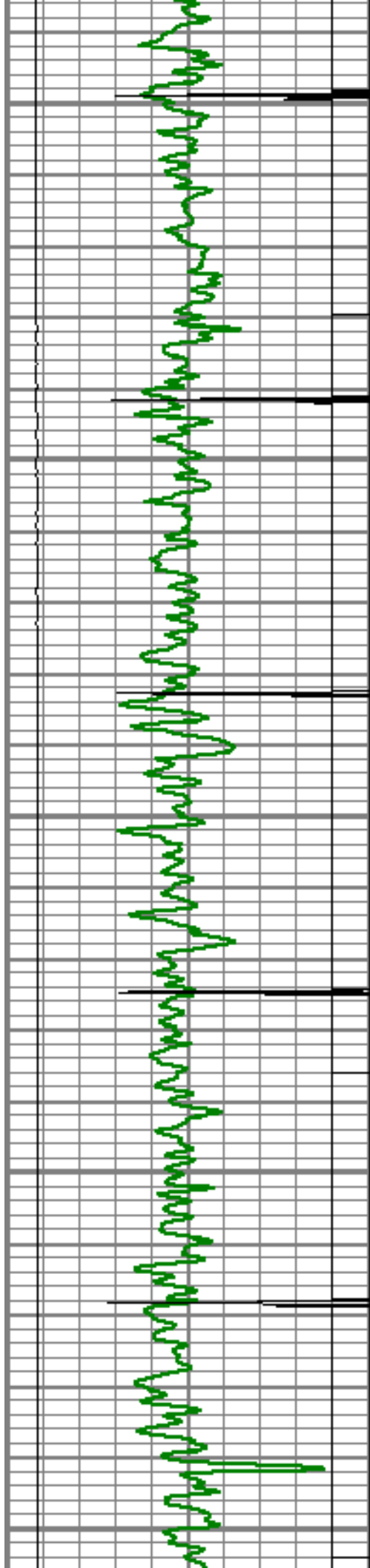
1700

1750

1800

1850






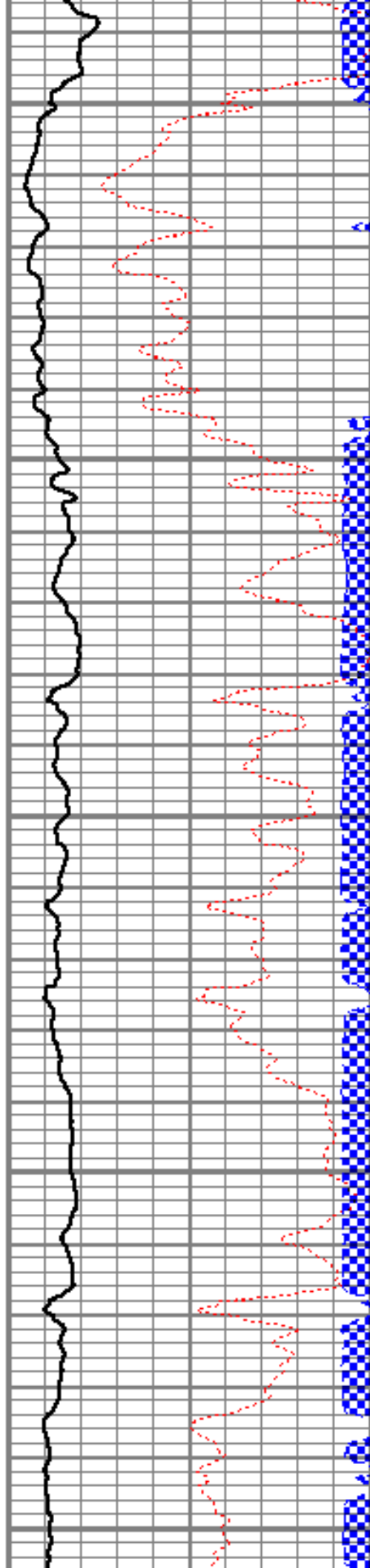
1900

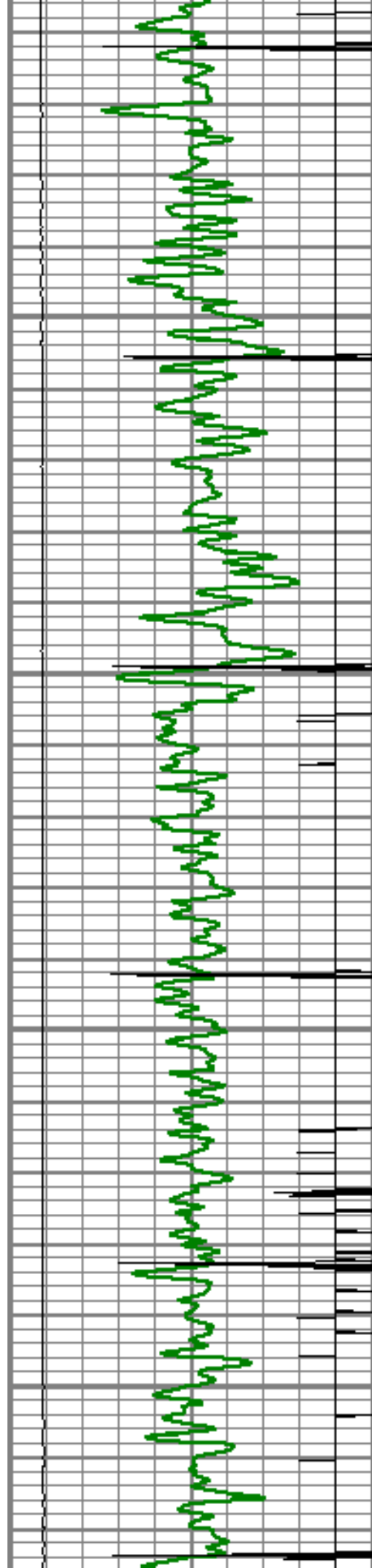
1950

2000

2050

2100




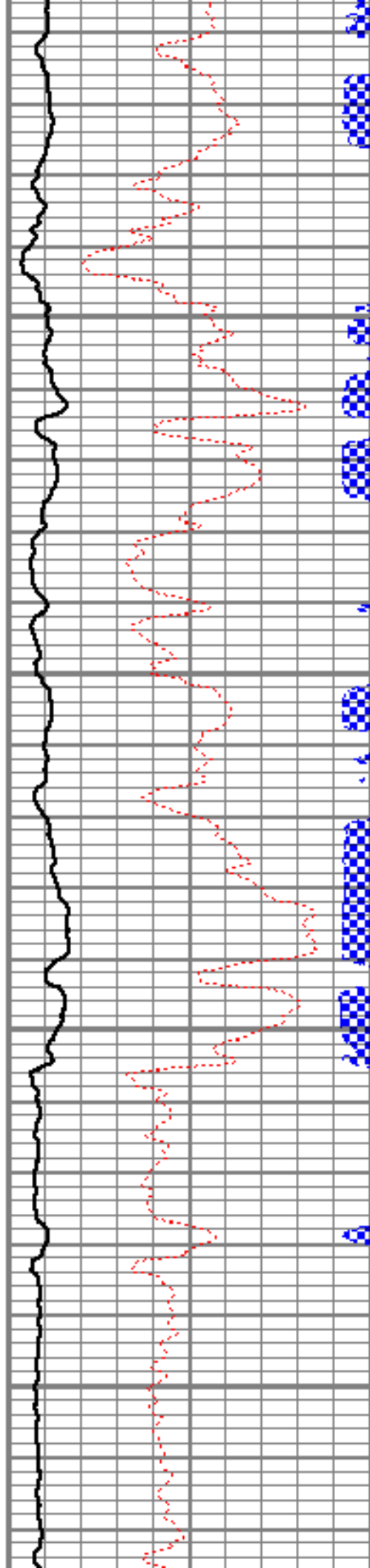


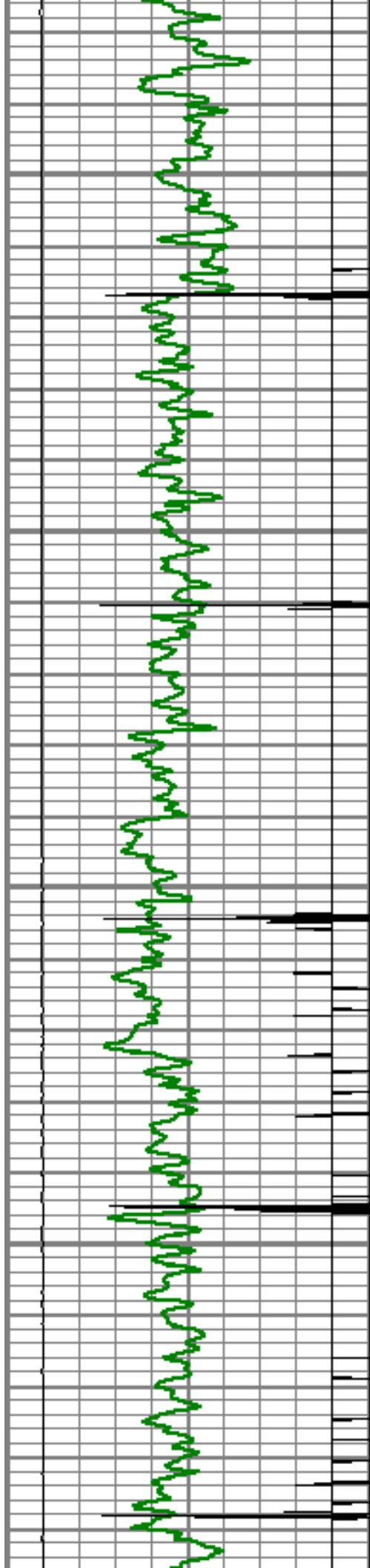
2150

2200

2250

2300



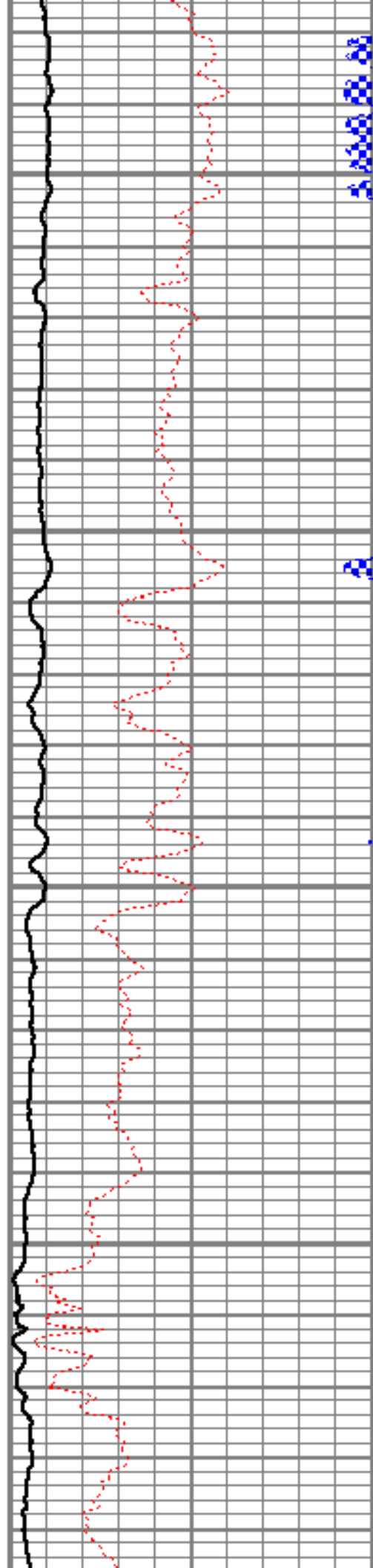


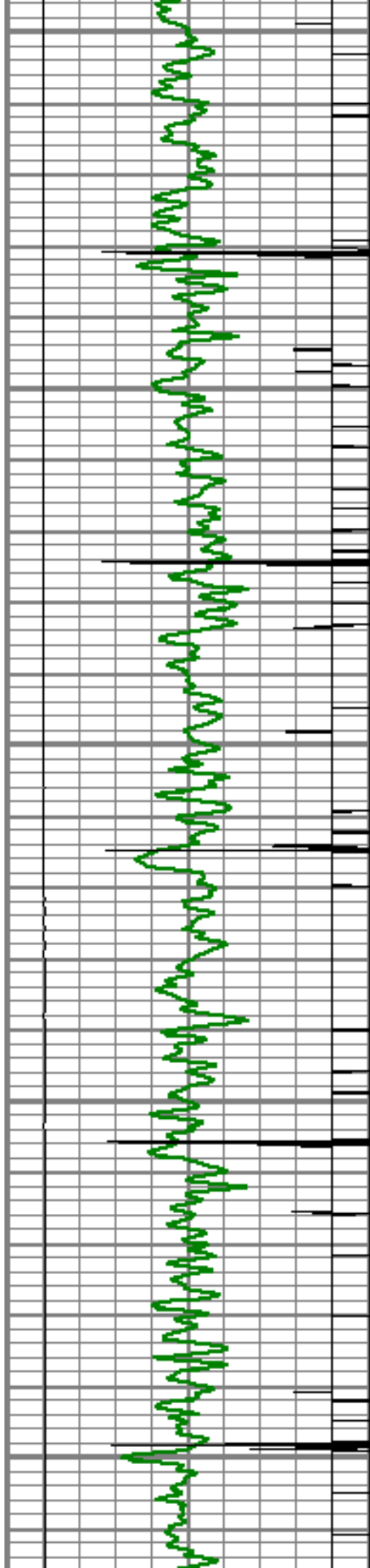
2350

2400

2450

2500






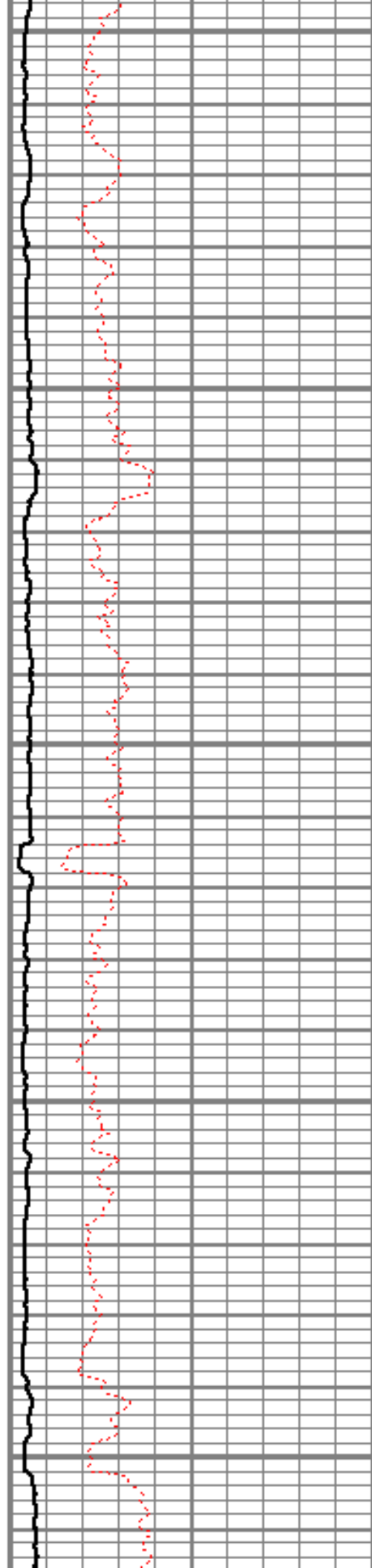
2550

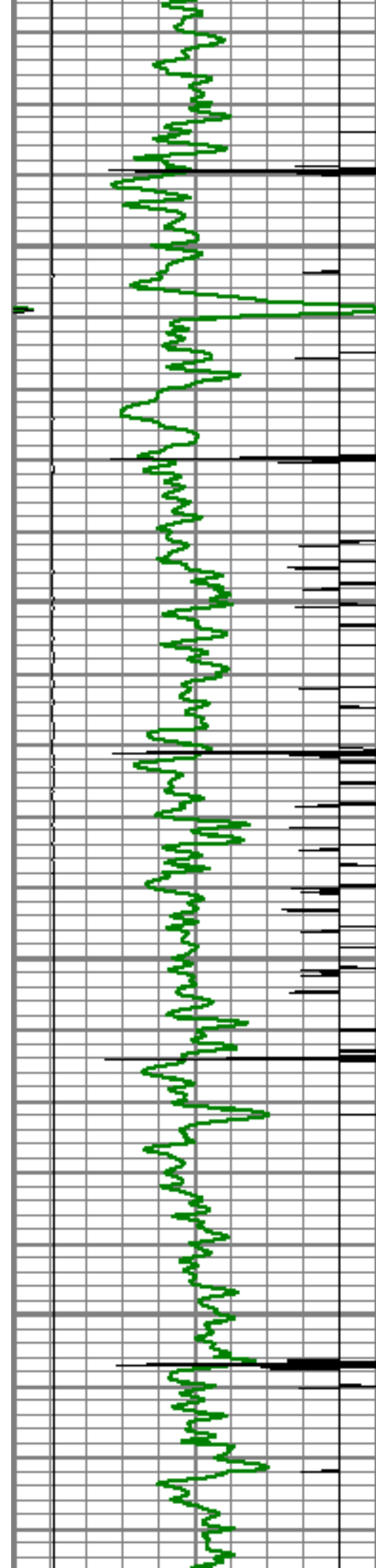
2600

2650

2700

2750




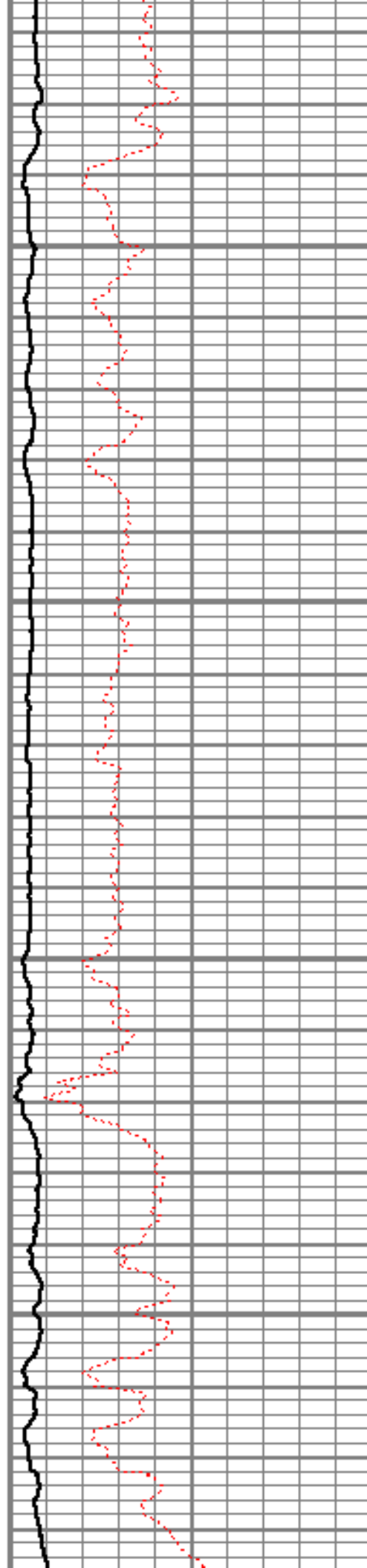


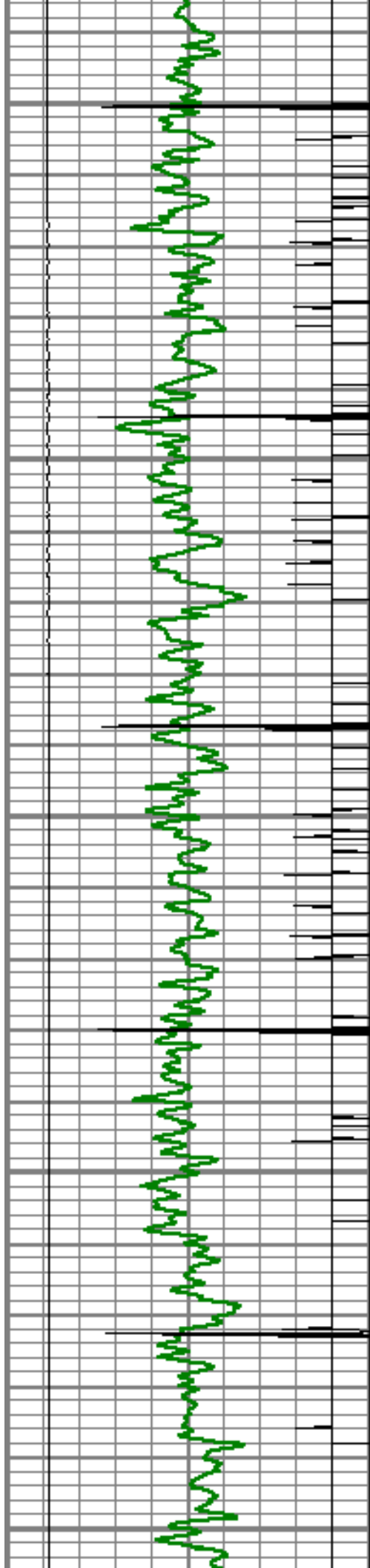
2800

2850

2900

2950





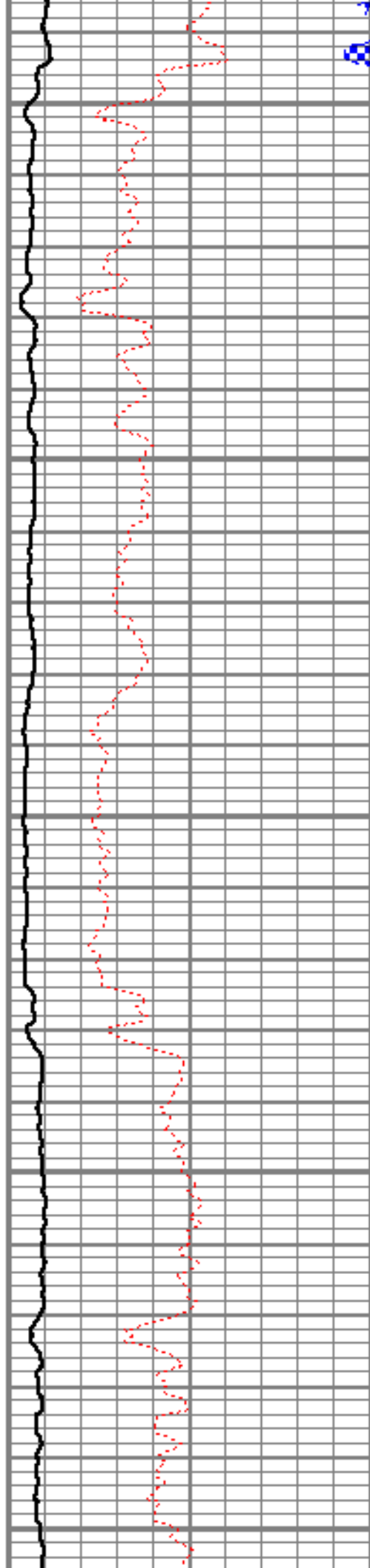
3000

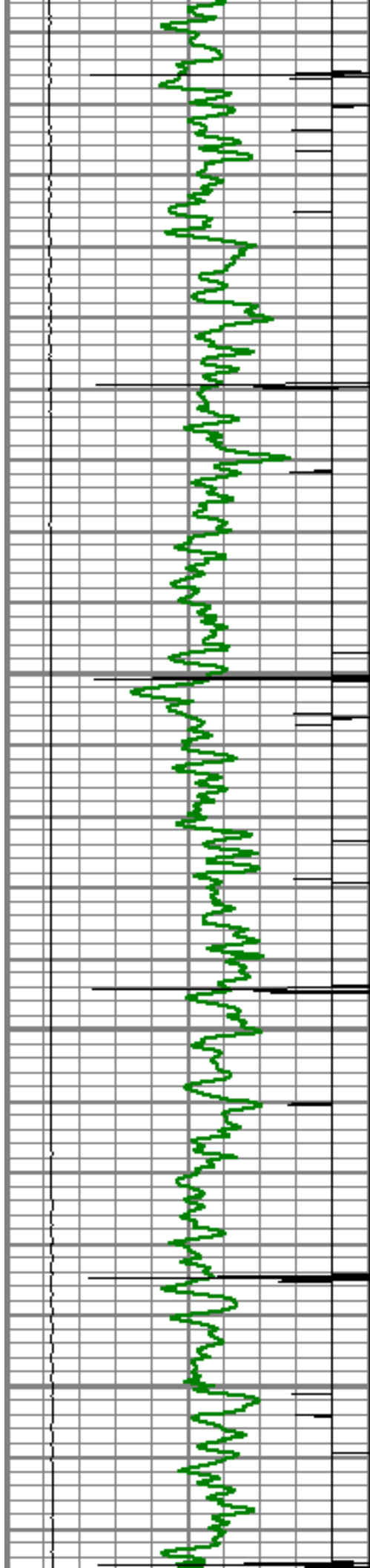
3050

3100

3150

3200




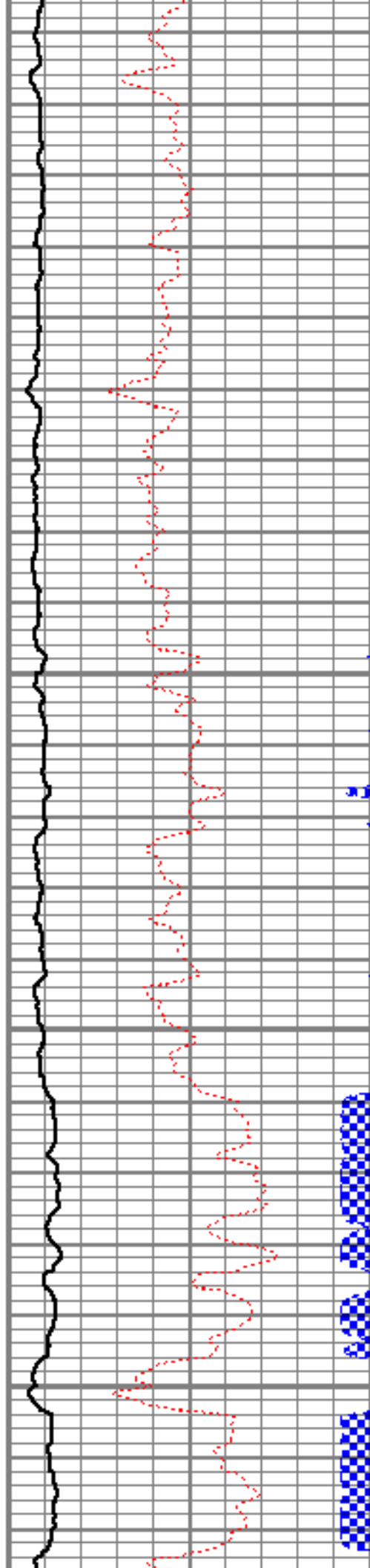


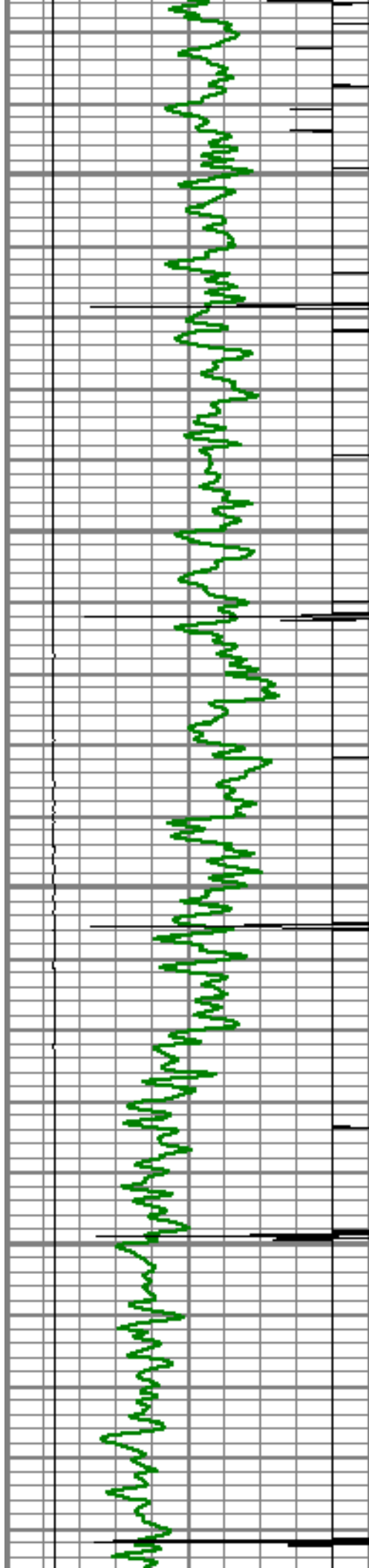
3250

3300

3350

3400








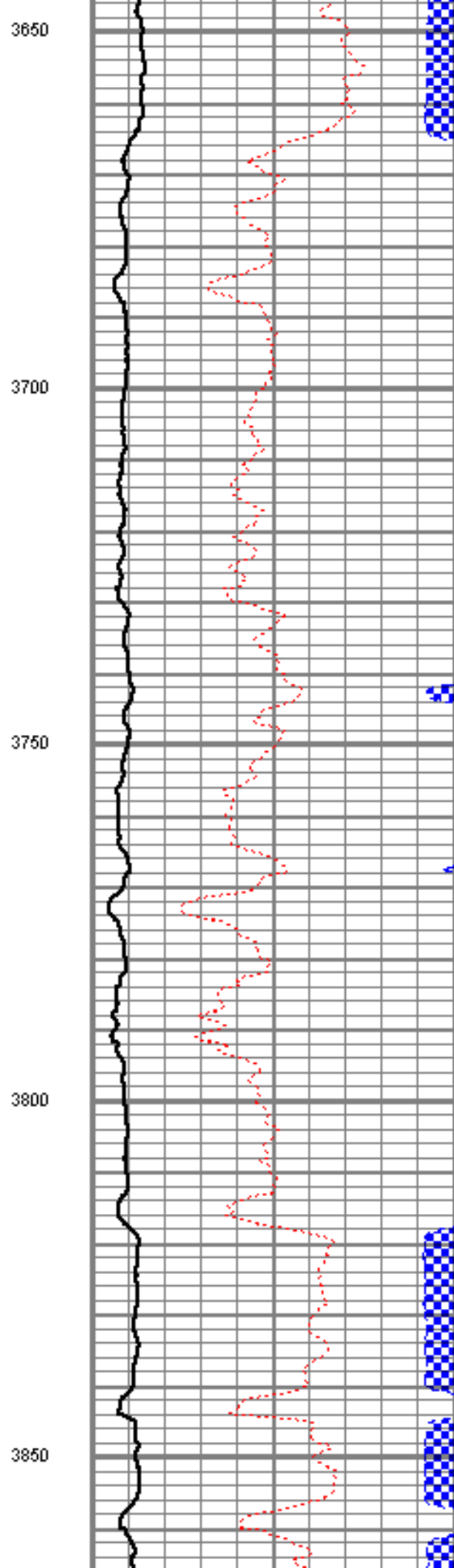
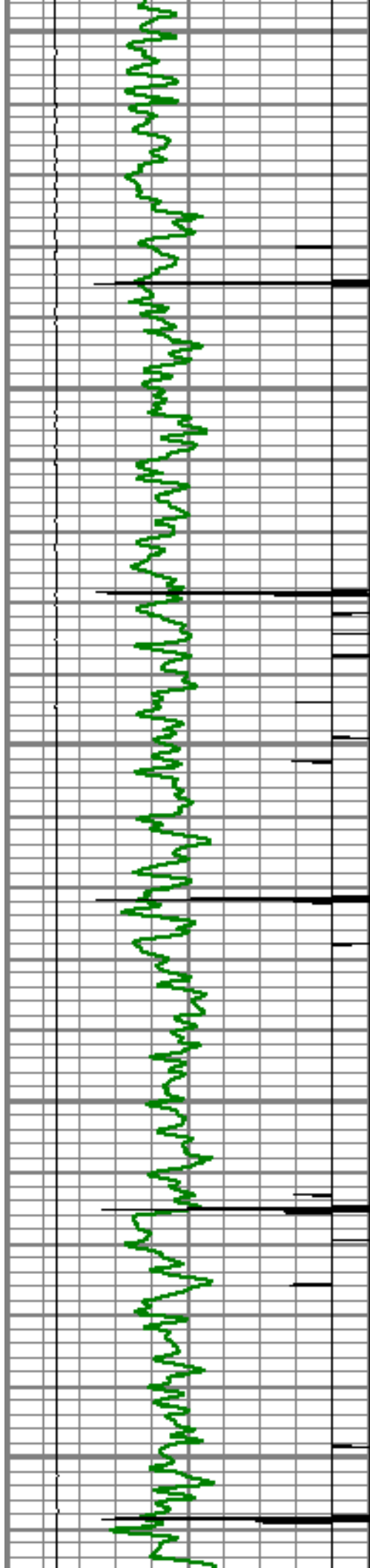
3450

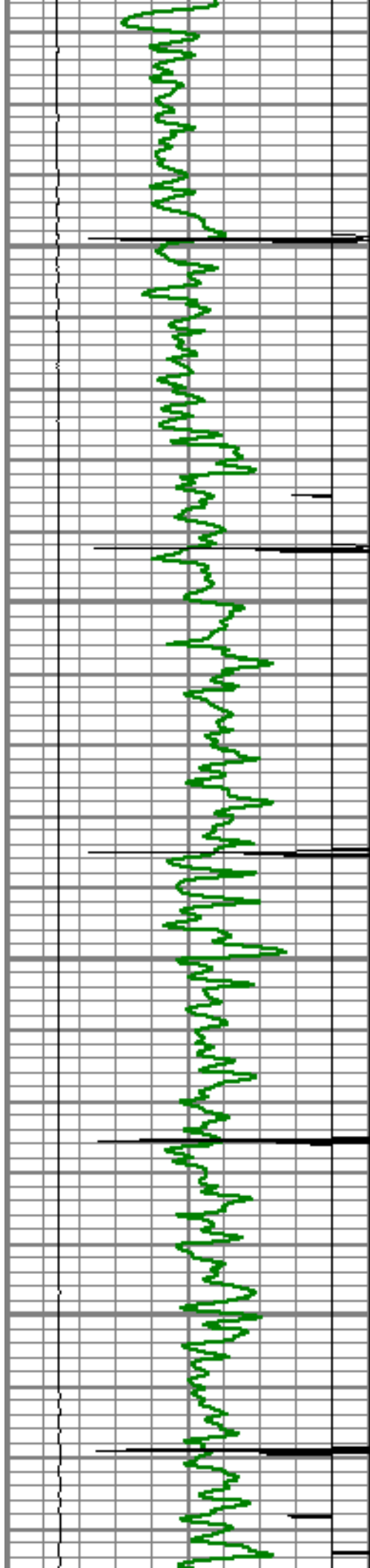
3500

3550

3600









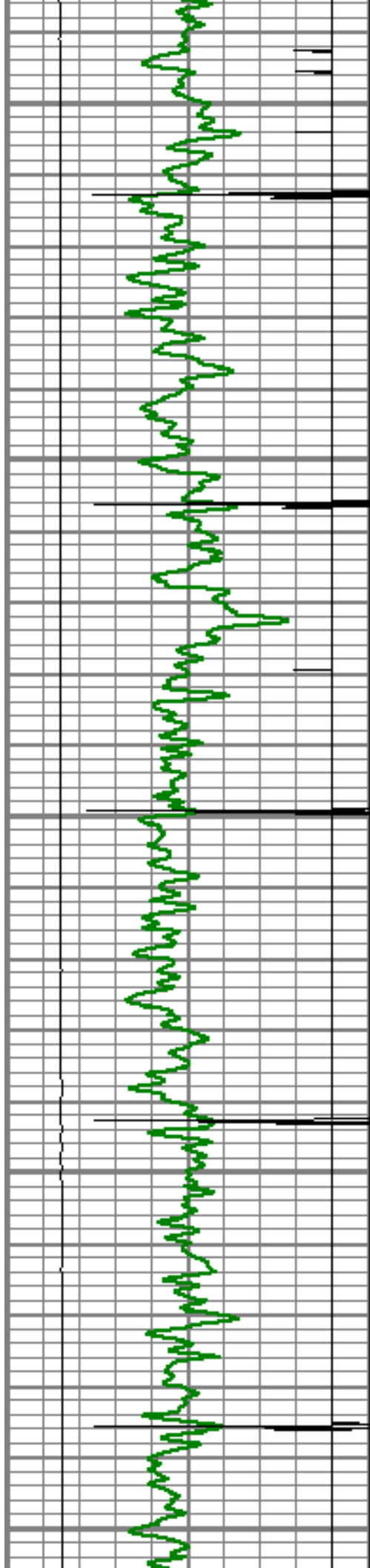
3900

3950

4000

4050







4100

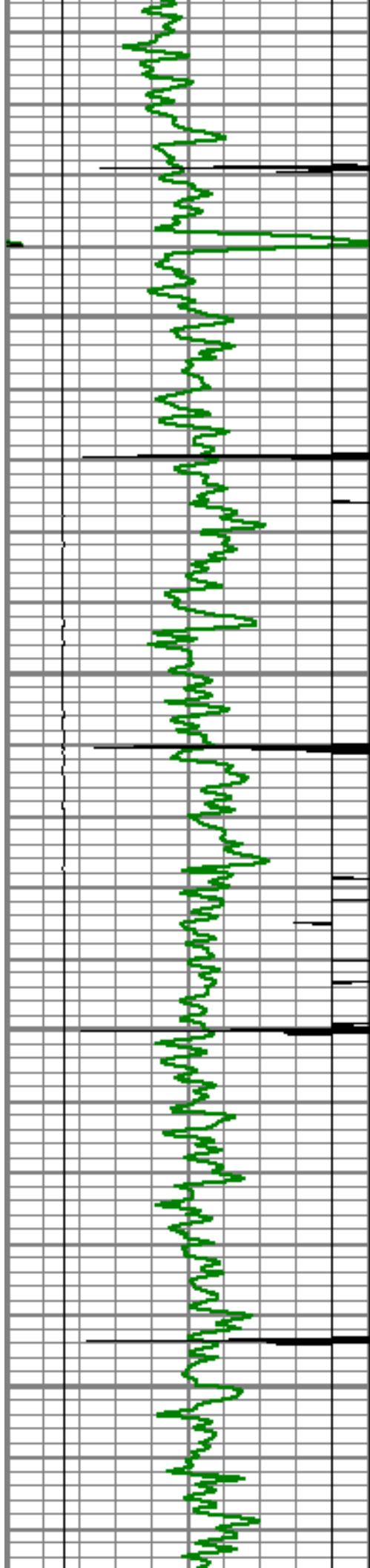
4150

4200

4250

4300




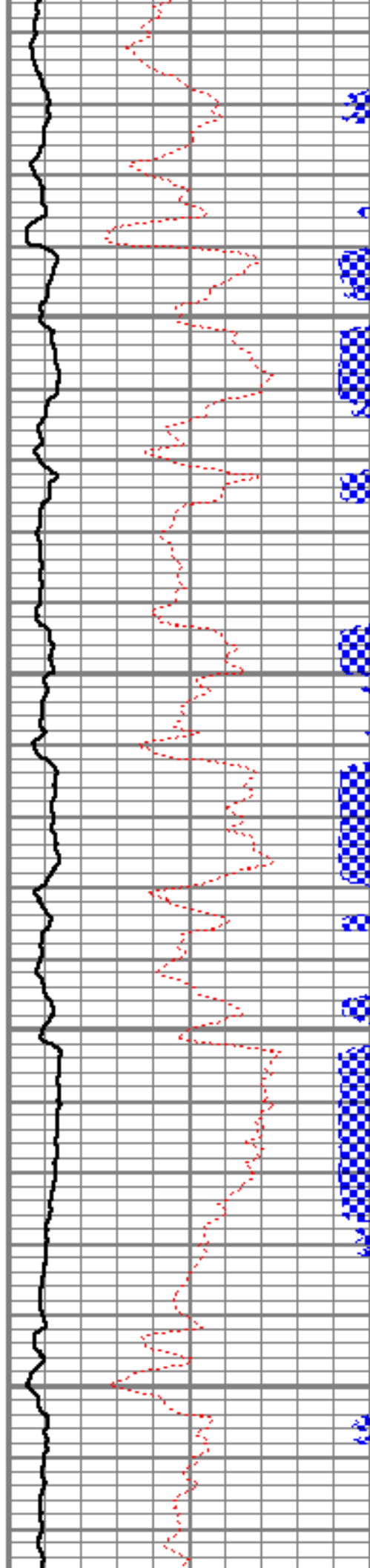


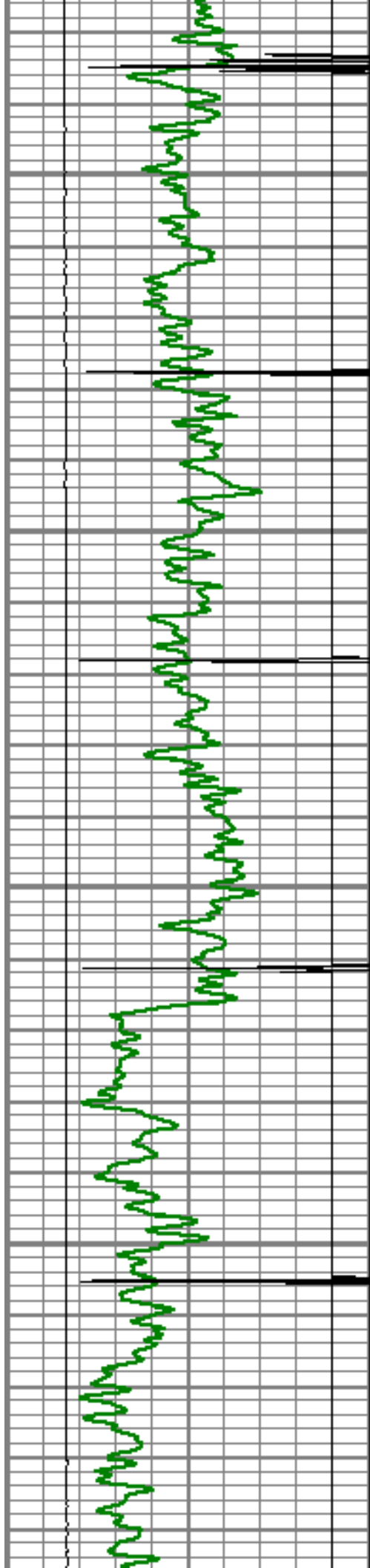
4350

4400

4450

4500




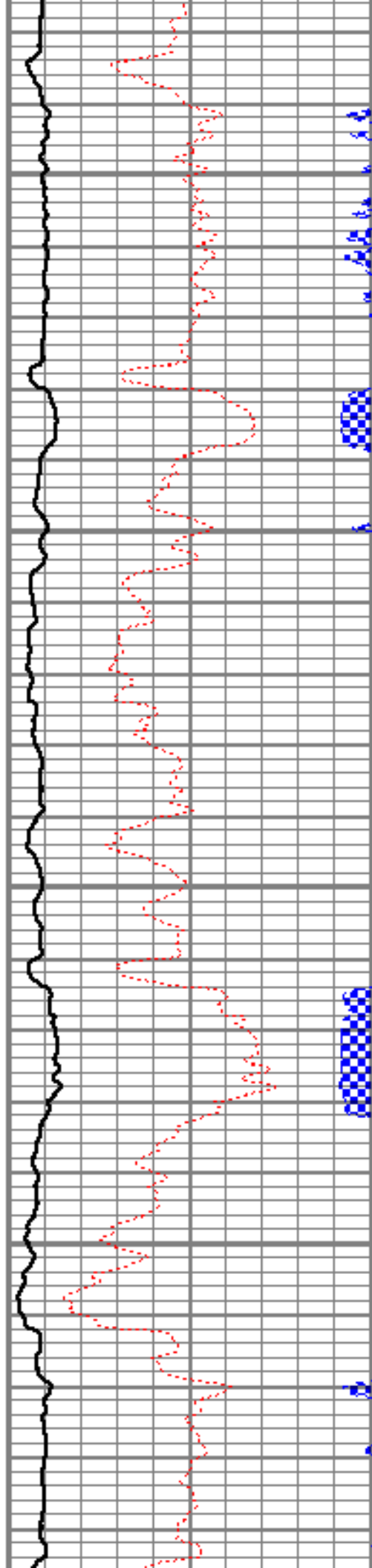


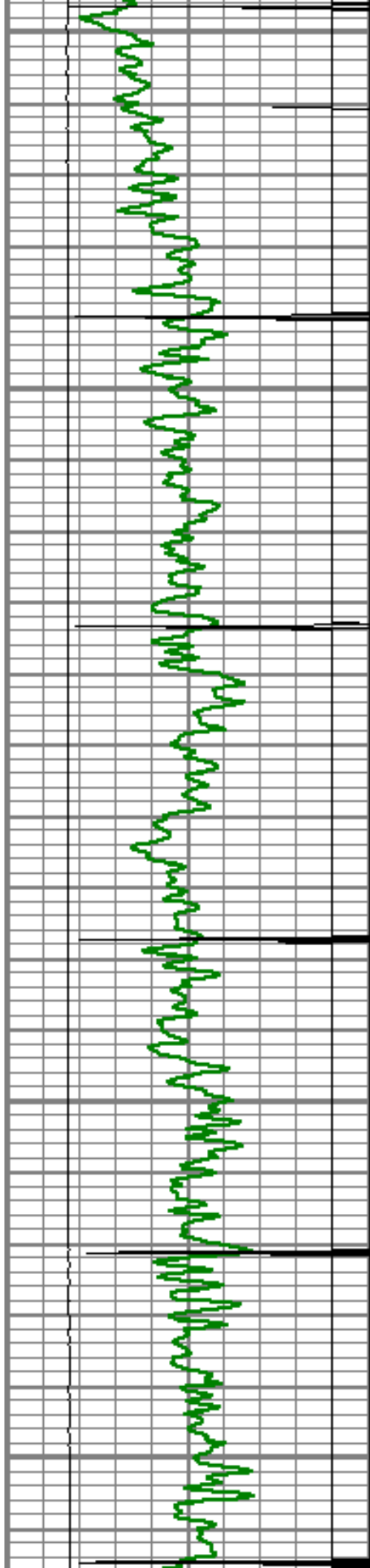
4550

4600

4650

4700





4750

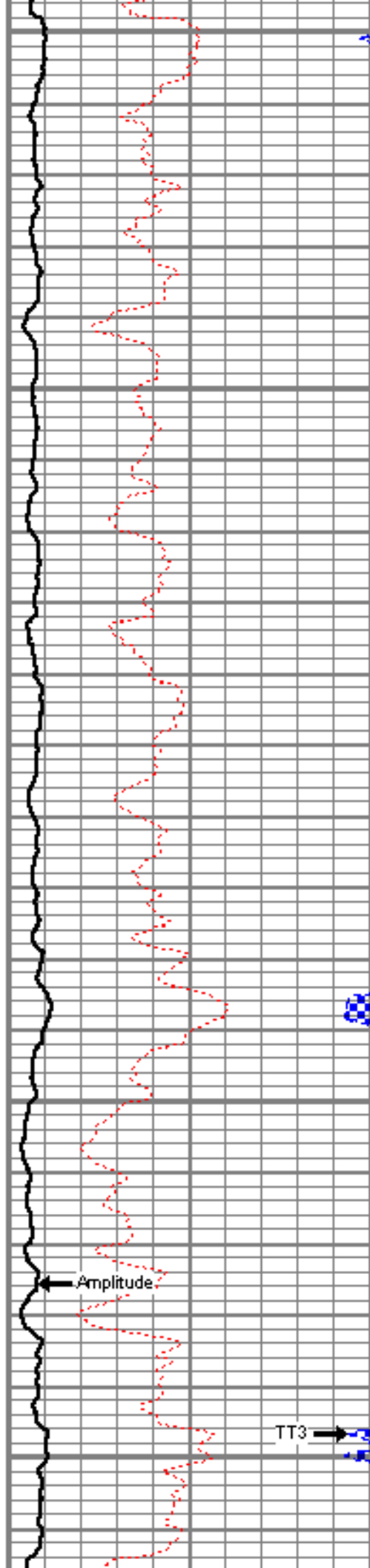
4800

4850

4900


4950


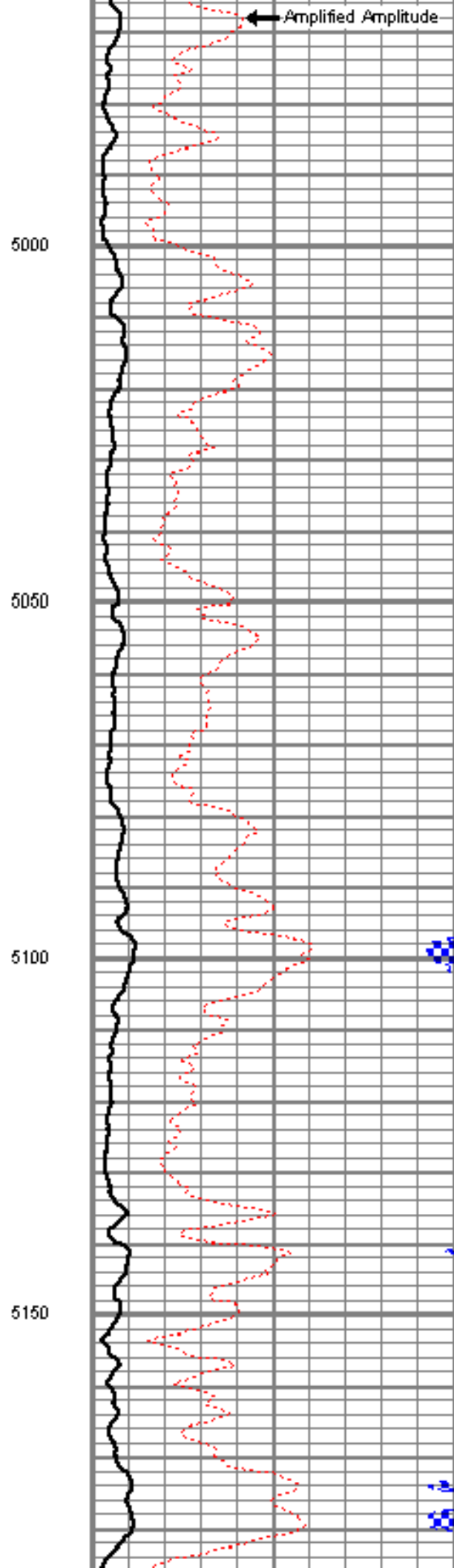
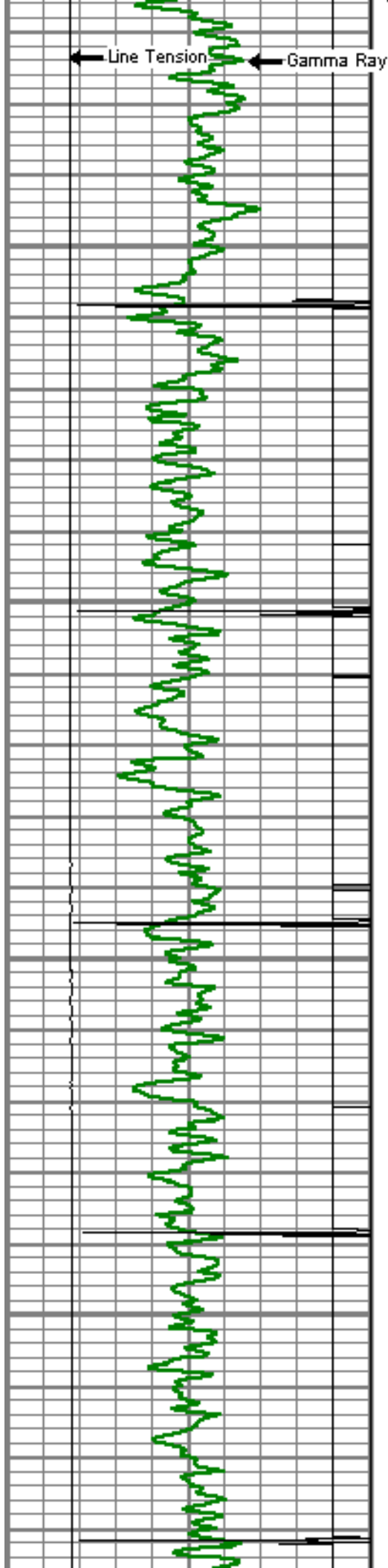
← CCL

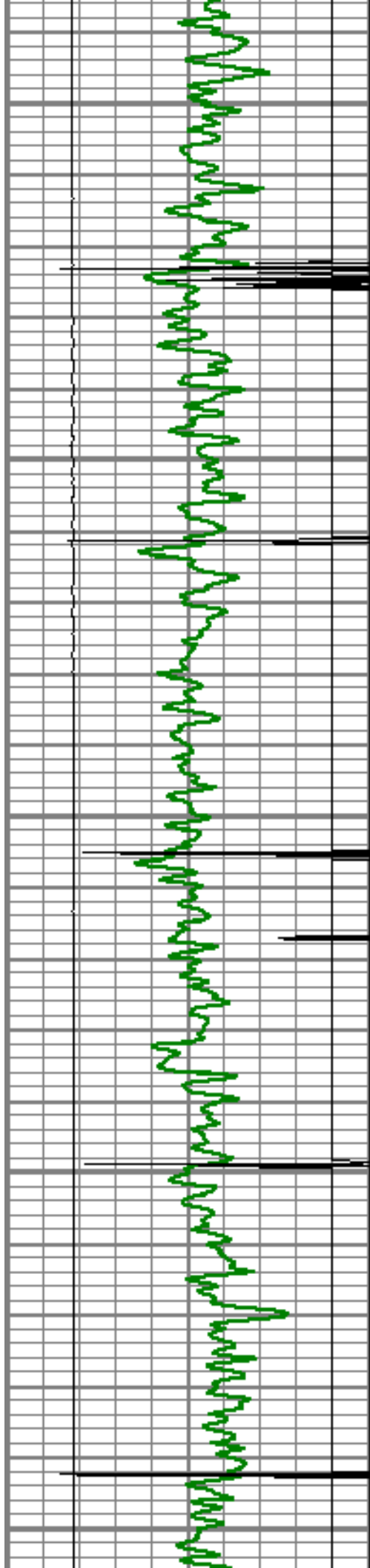


← Amplitude

TT3 →








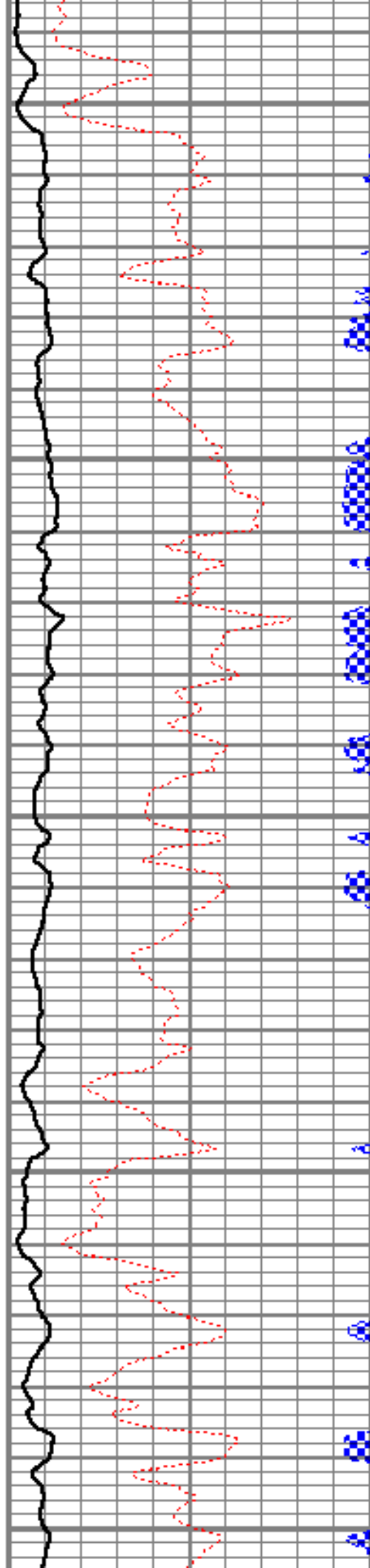
5200


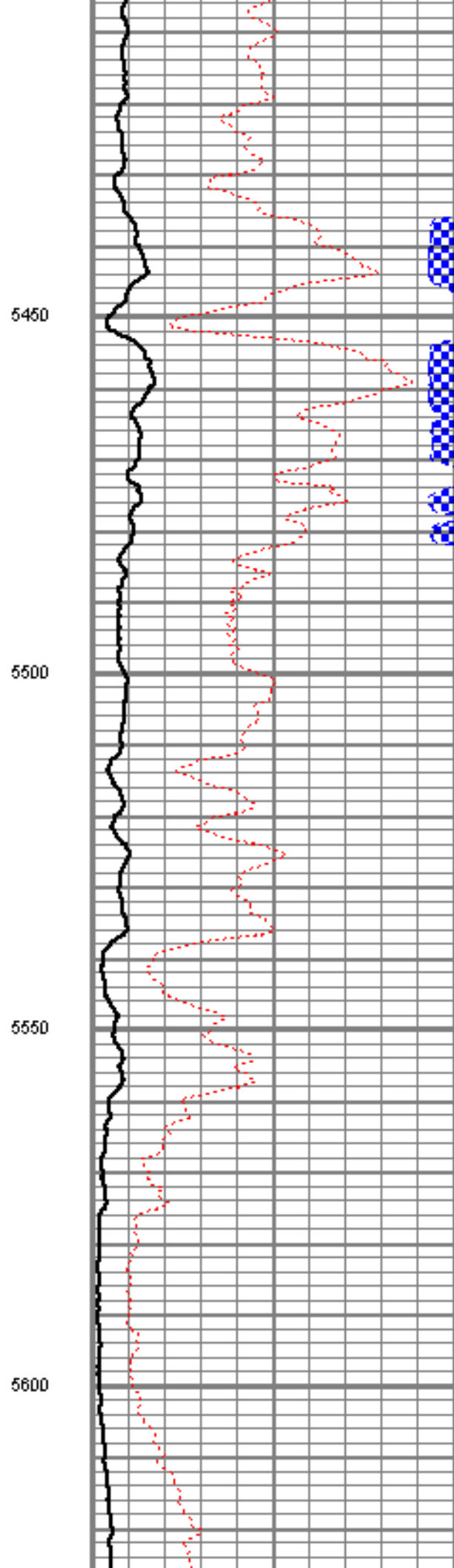
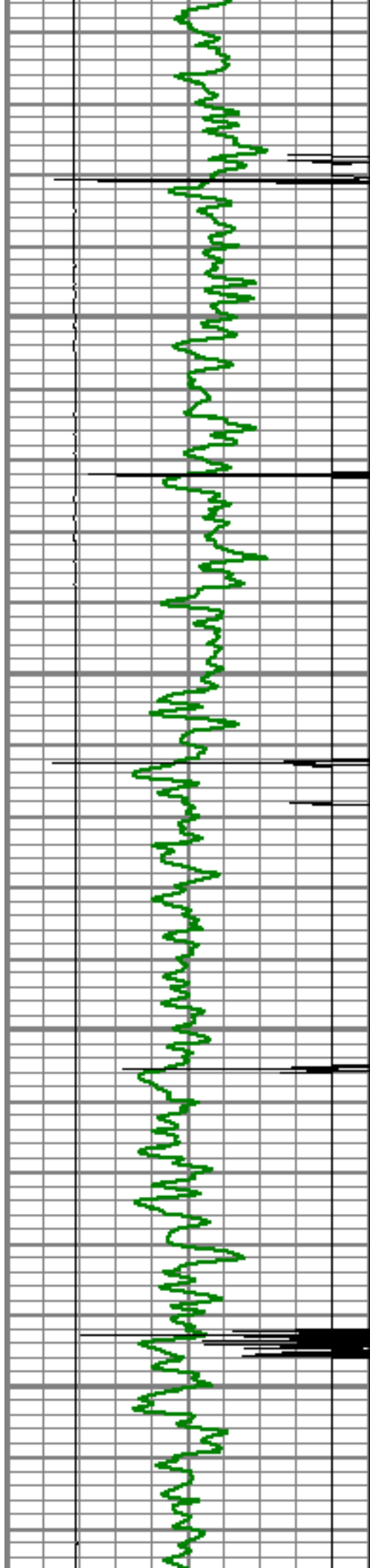
5250

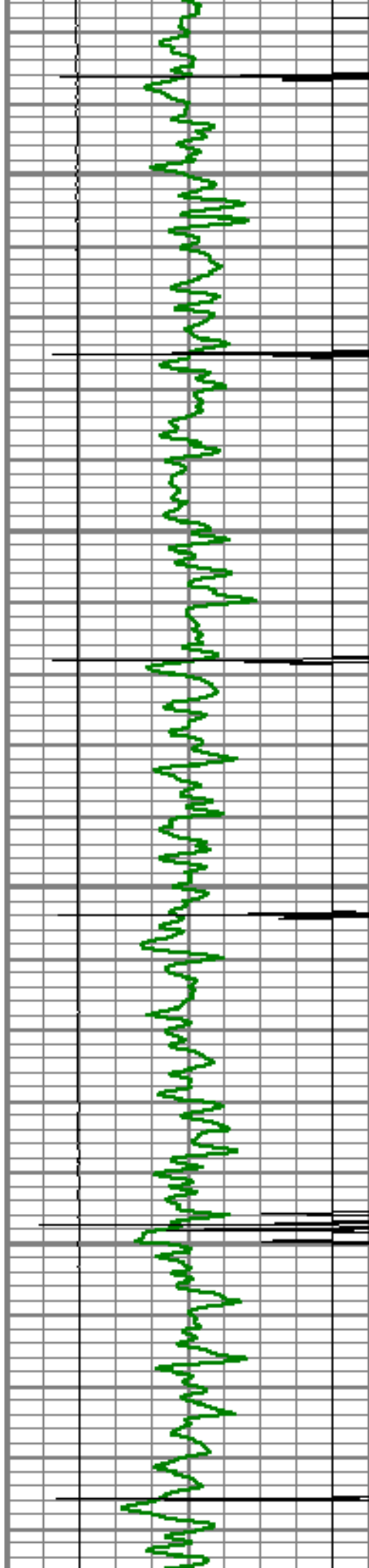
5300

5350

5400





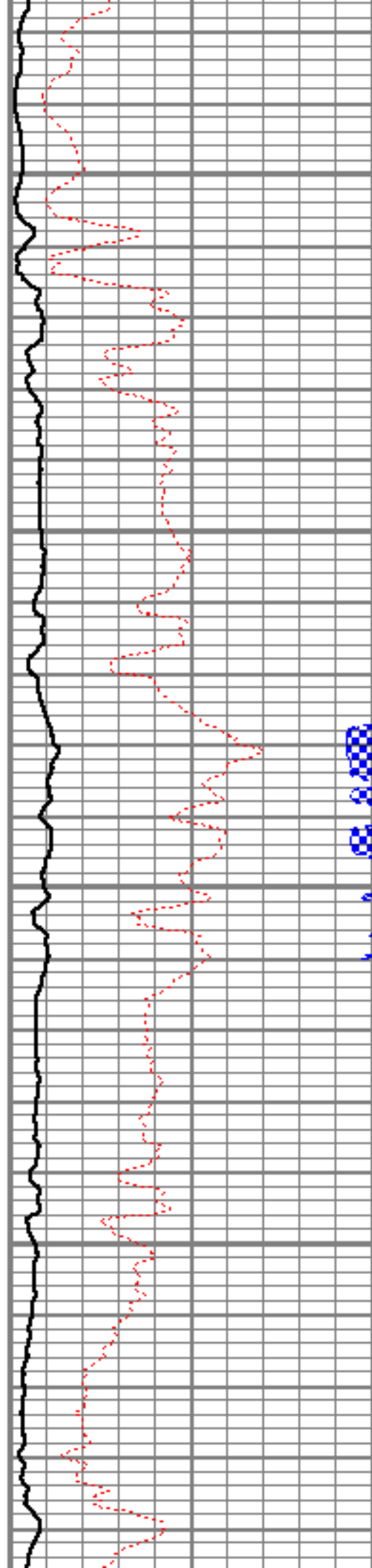


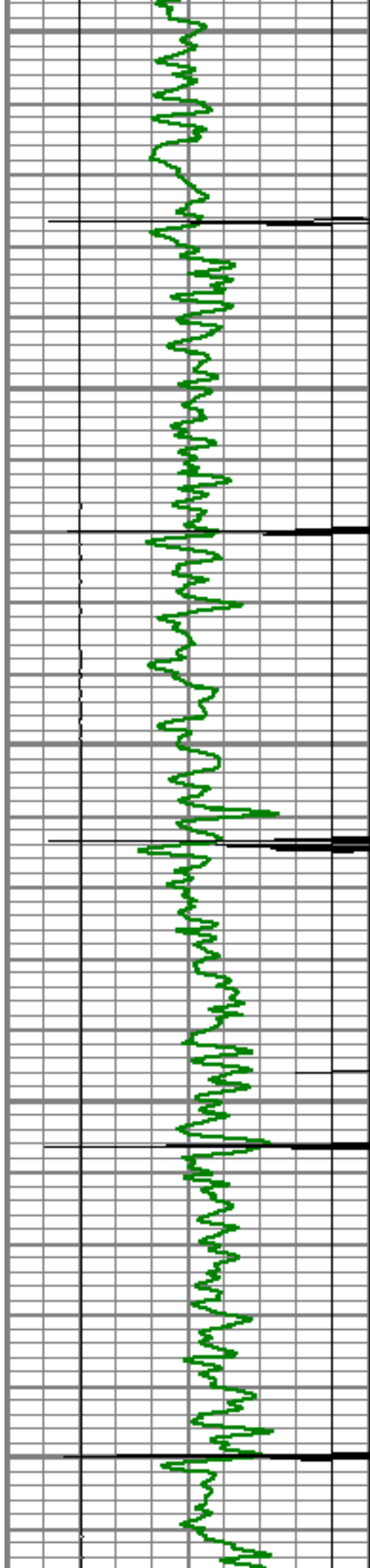
5650

5700

5750

5800





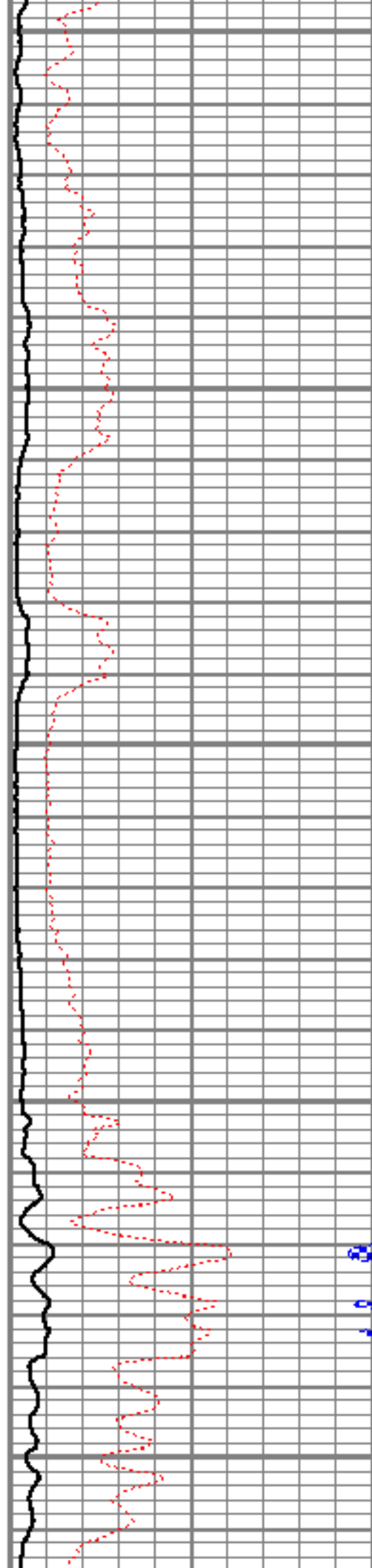
5850

5900


5950


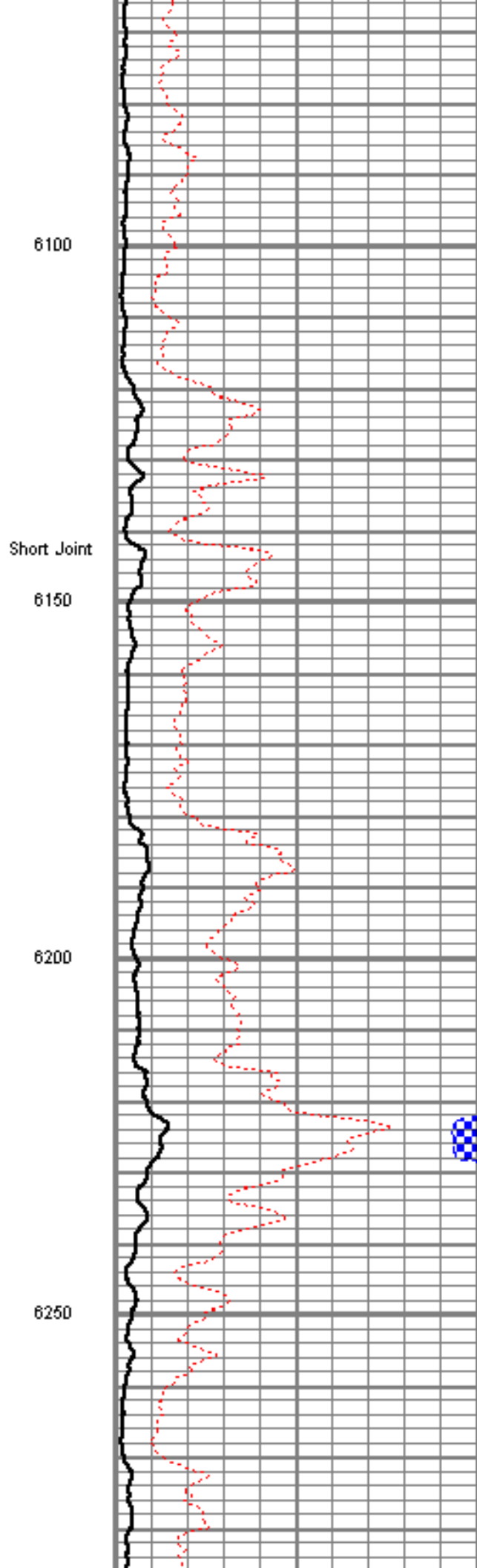
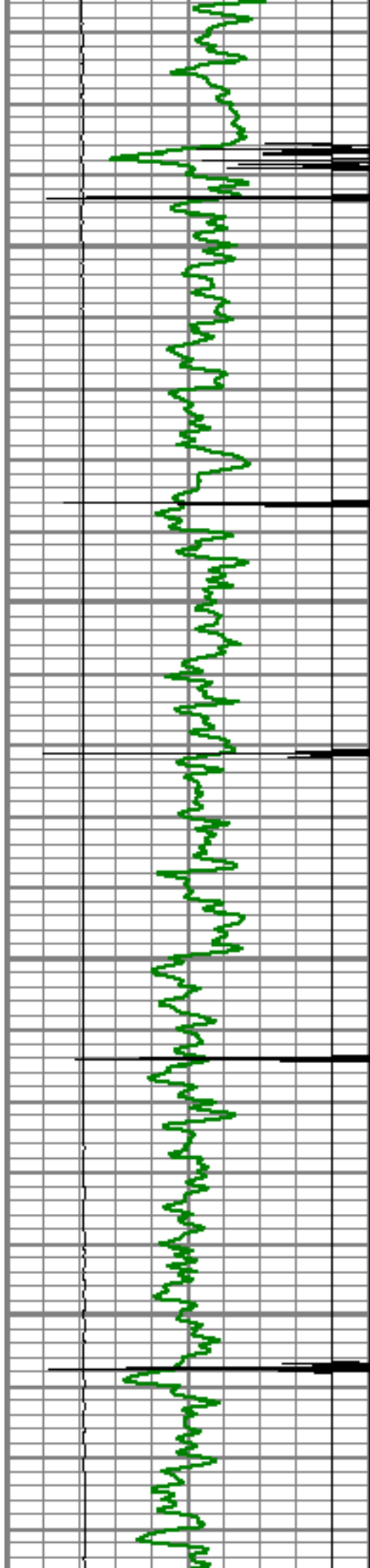
6000

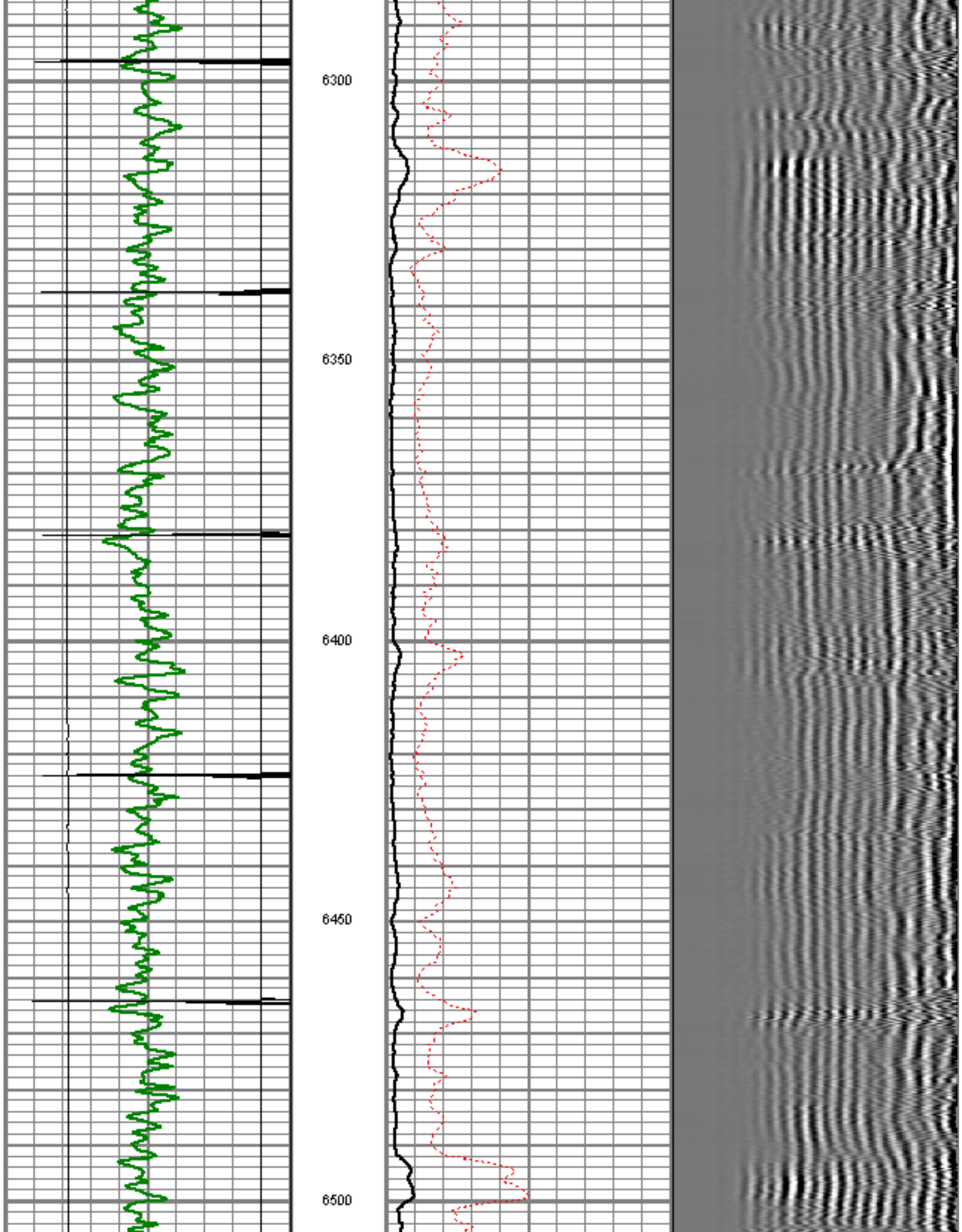
6050

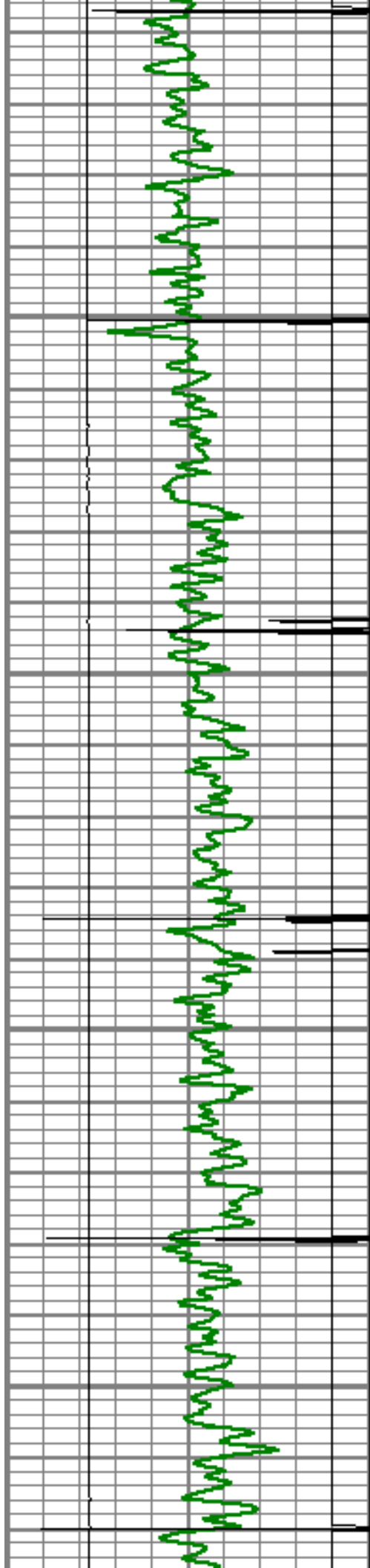


6000
6050








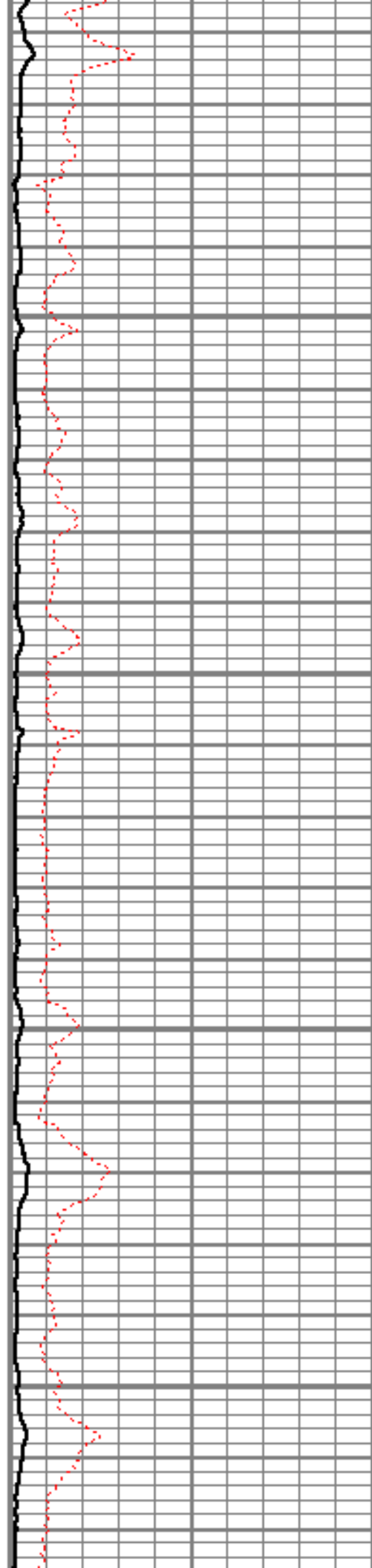


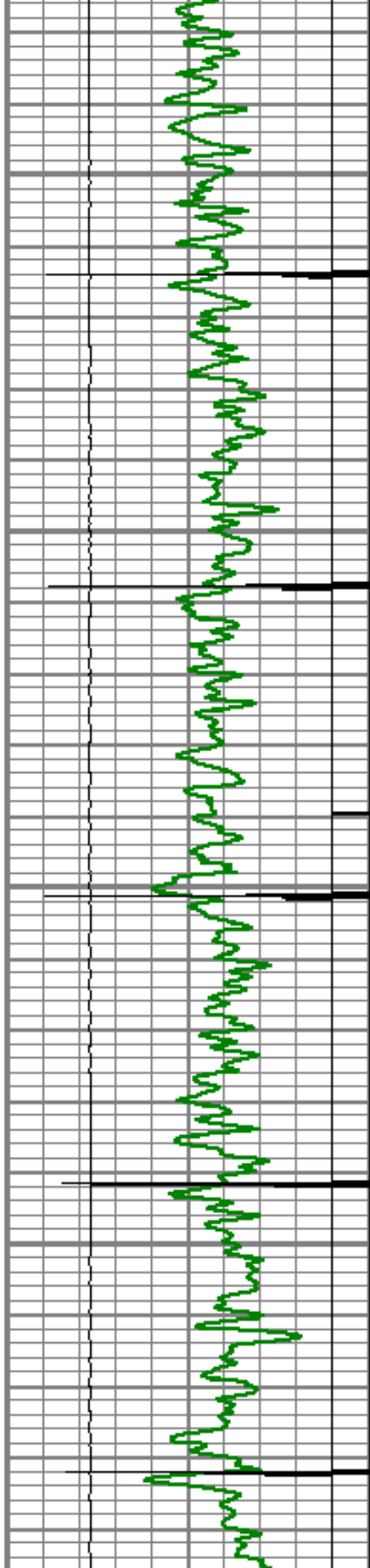
6550

6600

6650

6700




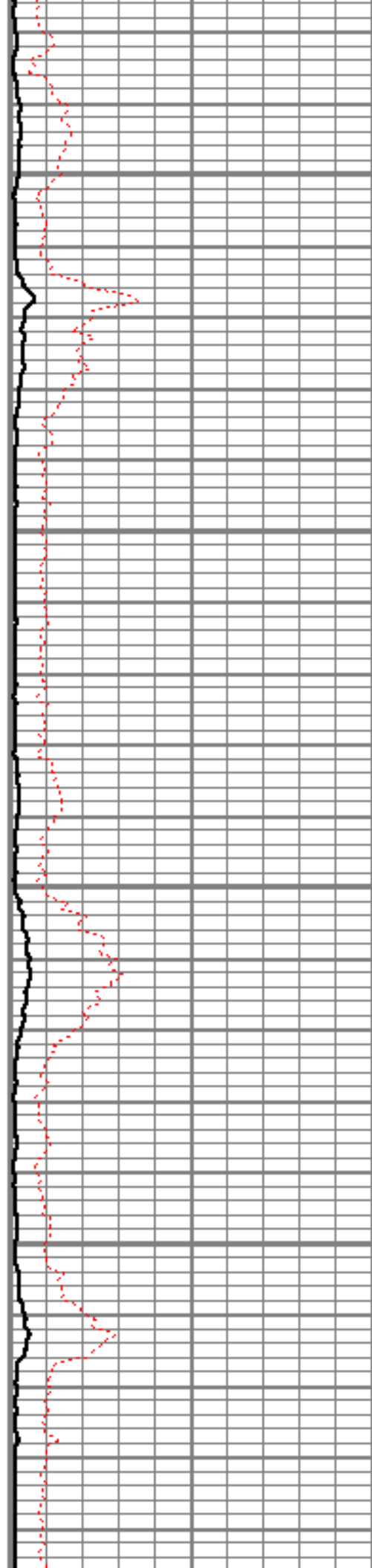


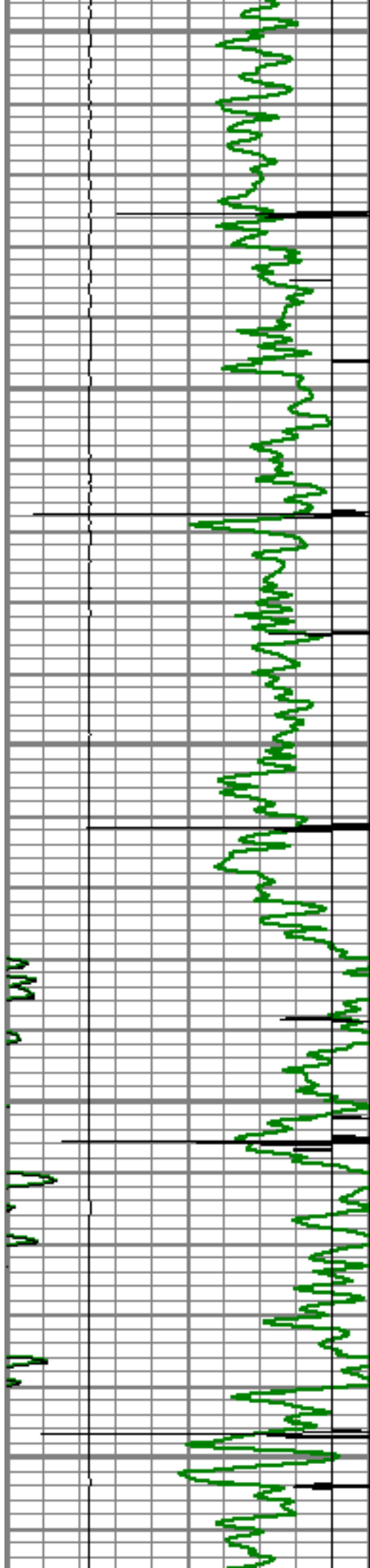
6750

6800

6850

6900






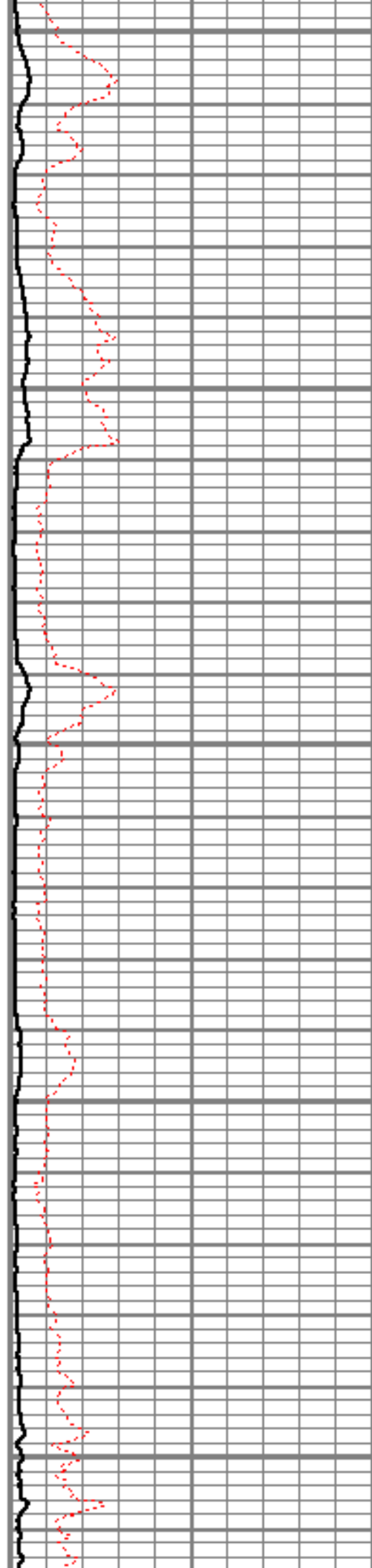
6950

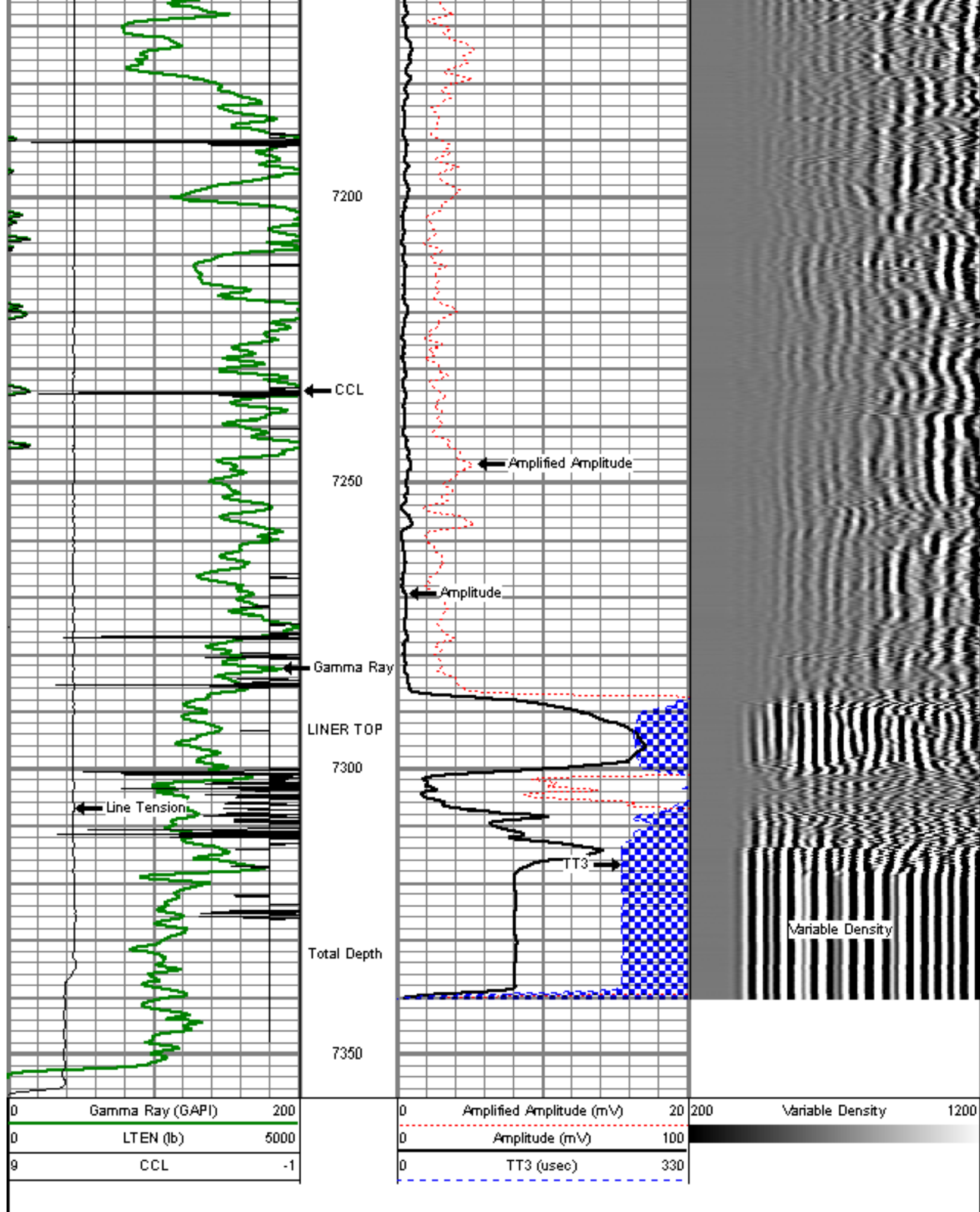
7000

7050

7100

7150





Sensor	Offset (ft)	Schematic	Description	Len (ft)	OD (in)	Wt (lb)
WVF3	17.25		titan Titan Cable Head Go Pl.	1.02	1.44	1.50
			Centralizer-Probe (CENT-PROBE-1) Probe Bowspring Centralizer	2.88	2.75	10.00
			CBL-PRB_CBL_DIGITAL (PRB_CBL_DIG_28.77/2) Probe 2.75" Dial Receiver Bond	28.77/2	2.75	60.00
			Centralizer-Probe (CENT-PROBE-2) Probe Bowspring Centralizer	2.88	2.75	10.00
			CCL-PRB_CCL_6MAG (PRB_CCL_6MAG_02.71) Probe 6 MagnetCCL	02.71	2.75	
CCL	8.58		GR-PROBE_GR (PRB_GR_275_01) Probe standalone Gamma Ray Tool	4.54	2.75	30.00
GR	3.63		TEMP-Comprobe (TEMP_CMPRB_1375_012.88) Post the probe Temp tool	12.88	1.38	15.00
TEMP	0.17					

Dataset: fryefarms9.db: field/well/run1/pass11
Total Length: 25.67 ft
Total Weight: 126.50 lb
O.D.: 2.75 in



Company	TEKTON WINDSON LLC
Well	FRYE FARMS 9
Field	WATTENBERG
County	WELD
State	COLORADO