

Company: ENCANA OIL & GAS (USA) INC

Well: HAGEN FEDERAL 15-16C (PC22)

Field: SOUTH PARACHUTE

County: GARFIELD State: COLORADO

RESERVOIR SATURATION LOG  
SIGMA MODE  
GR-CCL

County: GARFIELD  
Field: SOUTH PARACHUTE  
Location: SHL: 631 FNL & 1797 FWL  
Well: HAGEN FEDERAL 15-16C (PC22)  
Company: ENCANA OIL & GAS (USA) INC

County:		GARFIELD		SHL: 631 FNL & 1797 FWL		Elev.: K.B. 6543.00 ft	
Field:		SOUTH PARACH		BHL: 576 FSL & 874 FEL		G.L. 6521.00 ft	
Location:		SHL: 631 FNL &				D.F. 6542.00 ft	
Well:		HAGEN FEDERA					
Company:		ENCANA OIL & C					
Logging Date		LOCATION				Elev.: 6521.00 ft	
		Permanent Datum:		GROUND LEVEL		22.00 ft	
		Log Measured From:		KELLY BUSHING		above Perm. Datum	
		Drilling Measured From:		KELLY BUSHING			
Run Number		API Serial No. 05-045-22005-0C		Section 22		Township 7S	
Depth Driller						Range 95W	
Schlumberger Depth							
Bottom Log Interval							
Top Log Interval							
Casing Fluid Type							
Salinity							
Density							
Fluid Level							
BIT/CASING/TUBING STRING							
Bit Size							
From							
To							
Casing/Tubing Size							
Weight							
Grade							
From							
To							
Maximum Recorded Temperatures							
Logger On Bottom		Time					
Unit Number		Location					
Recorded By							
Witnessed By							

PVT DATA					Run 1	Run 2	Run
Oil Density							
Water Salinity							
Gas Gravity							
Bo							
Bw							
1/Bg							
Bubble Point Pressure							
Bubble Point Temperature							
Solution GOR							
Maximum Deviation							
CEMENTING DATA							
Primary/Squeeze			Primary				
Casing String No							
Lead Cement Type							
Volume							
Density							
Water Loss							
Additives							
Expected Cement Top							
Logging Date							
Run Number							
Depth Driller							
Schlumberger Depth							
Bottom Log Interval							
Top Log Interval							
Casing Fluid Type							
Salinity							
Density							
Fluid Level							
BIT/CASING/TUBING STRING							
Bit Size							
From							
To							
Casing/Tubing Size							
Weight							
Grade							
From							
To							
Maximum Recorded Temperatures							
Logger On Bottom			Time				
Unit Number		Location					
Recorded By							
Witnessed By							

## DEPTH SUMMARY LISTING

Date Created: 14-AUG-2013 11:54:57

## Depth System Equipment

Depth Measuring Device		Tension Device		Logging Cable	
Type:	IDW-JB	Type:	CMTD-B/A	Type:	1-25ZT
Serial Number:	6349	Serial Number:	3421	Serial Number:	112136
Calibration Date:	7-31-2013	Calibration Date:	14-AUG-201	Length:	19000 FT
Calibrator Serial Number:		Calibrator Serial Number:	174878		
Calibration Cable Type:	1-25ZT	Number of Calibration Points:	10	Conveyance Method:	Wireline
Wheel Correction 1:	-5	Calibration RMS:	3	Rig Type:	LAND
Wheel Correction 2:	-4	Calibration Peak Error:	8		

## Depth Control Parameters

Log Sequence:	First Log In the Well
Rig Up Length At Surface:	0.00 FT
Rig Up Length At Bottom:	0.00 FT
Rig Up Length Correction:	0.00 FT
<b>Stretch Correction:</b>	
Tool Zero Check At Surface:	

## Depth Control Remarks

1. ALL SCHLUMBERGER DEPTH CONTROL PROCEDURES USED
2. IDW USED AS PRIMARY DEPTH REFERENCE
3. SPWT DRUM COUNTER USED AS SECONDARY DEPTH REFERENCE
- 4.
- 5.
- 6.

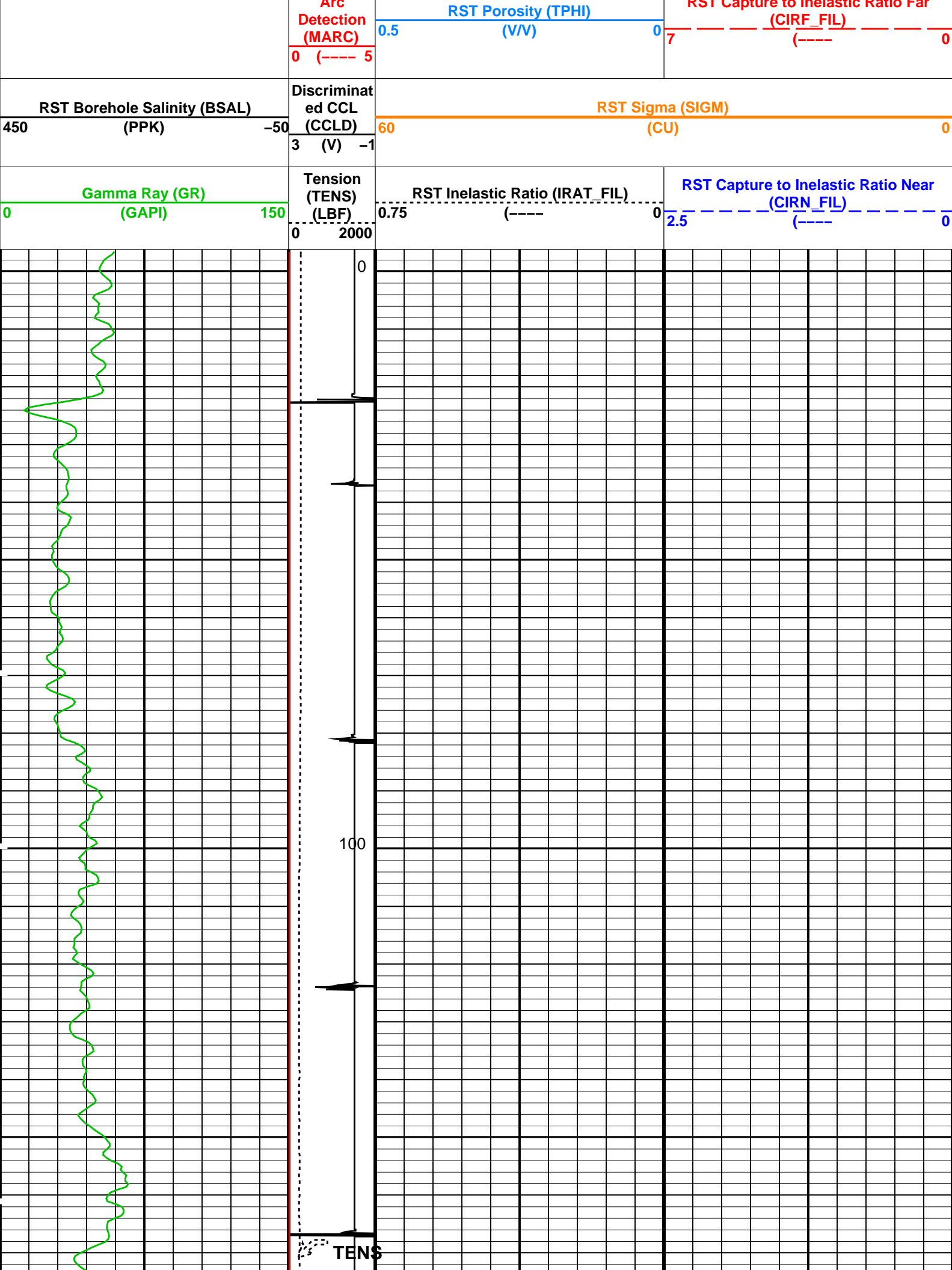
## DISCLAIMER

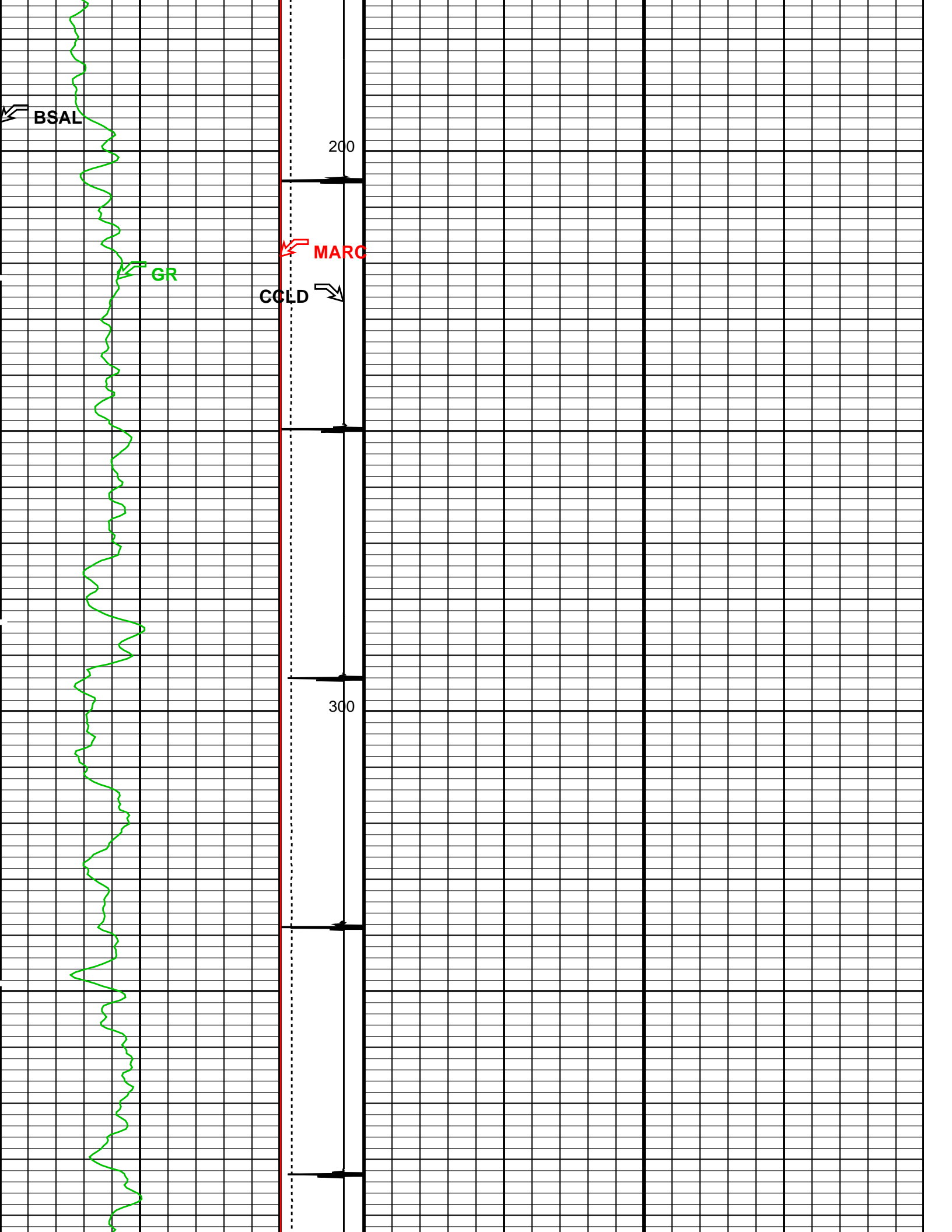
THE USE OF AND RELIANCE UPON THIS RECORDED-DATA BY THE HEREIN NAMED COMPANY (AND ANY OF ITS AFFILIATES, PARTNERS, REPRESENTATIVES, AGENTS, CONSULTANTS AND EMPLOYEES) IS SUBJECT TO THE TERMS AND CONDITIONS AGREED UPON BETWEEN SCHLUMBERGER AND THE COMPANY, INCLUDING: (a) RESTRICTIONS ON USE OF THE RECORDED-DATA; (b) DISCLAIMERS AND WAIVERS OF WARRANTIES AND REPRESENTATIONS REGARDING COMPANY'S USE OF AND RELIANCE UPON THE RECORDED-DATA; AND (c) CUSTOMER'S FULL AND SOLE RESPONSIBILITY FOR ANY INFERENCE DRAWN OR DECISION MADE IN CONNECTION WITH THE USE OF THIS RECORDED-DATA.

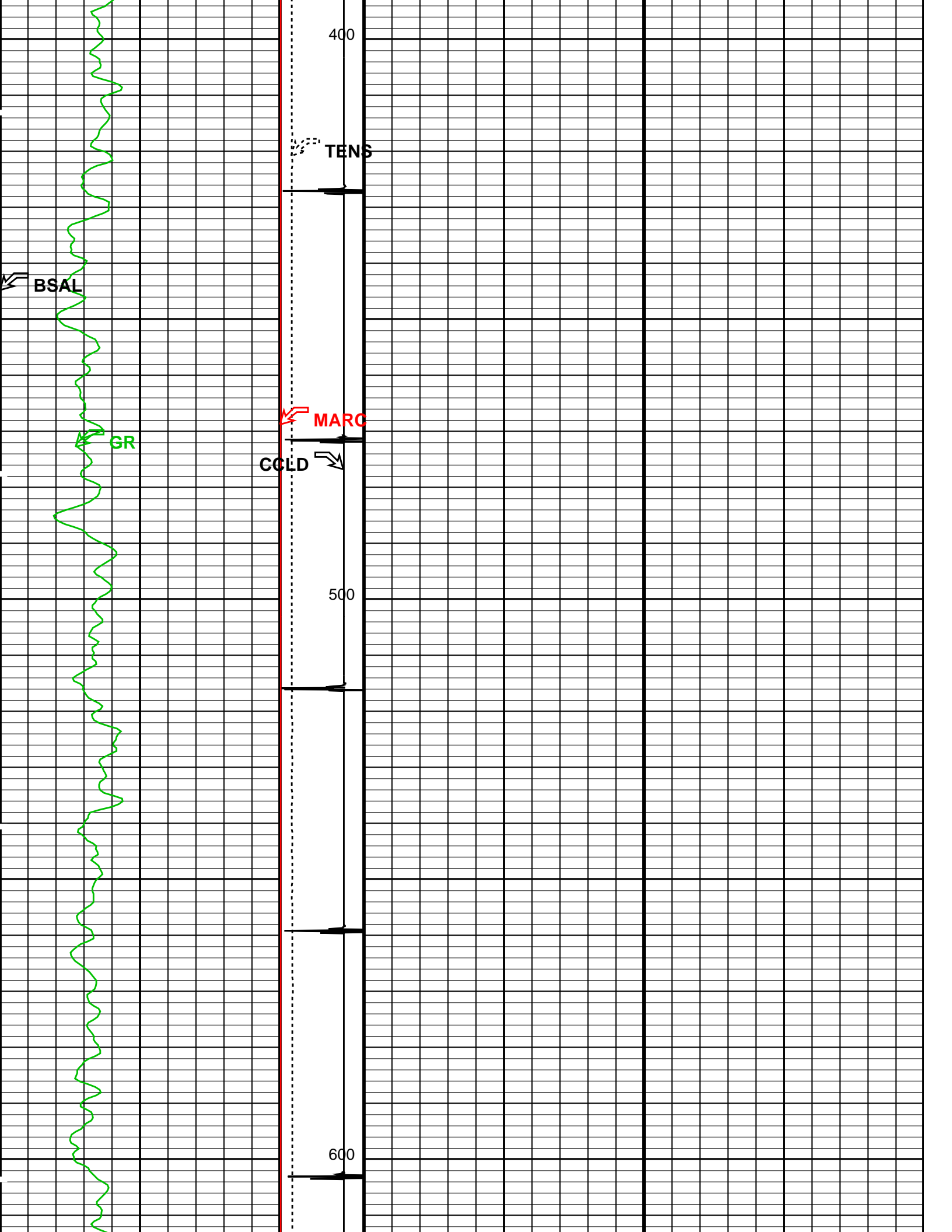
OTHER SERVICES1	OTHER SERVICES2
OS1: SLIM CEMENT MAPPING	OS1:
OS2: LOG	OS2:
OS3: CBL-VDL	OS3:
OS4: GR-CCL	OS4:
OS5:	OS5:
REMARKS: RUN NUMBER 1	REMARKS: RUN NUMBER 2
FIRST RUN IN HOLE CORRELATED TO DOWN LOG	
TOOL RAN AS PER TOOL SKETCH	
ENTRANCE TIME: 8:45	
TIME ON BOTTOM: 9:45	
EXIT TIME: 12:00	

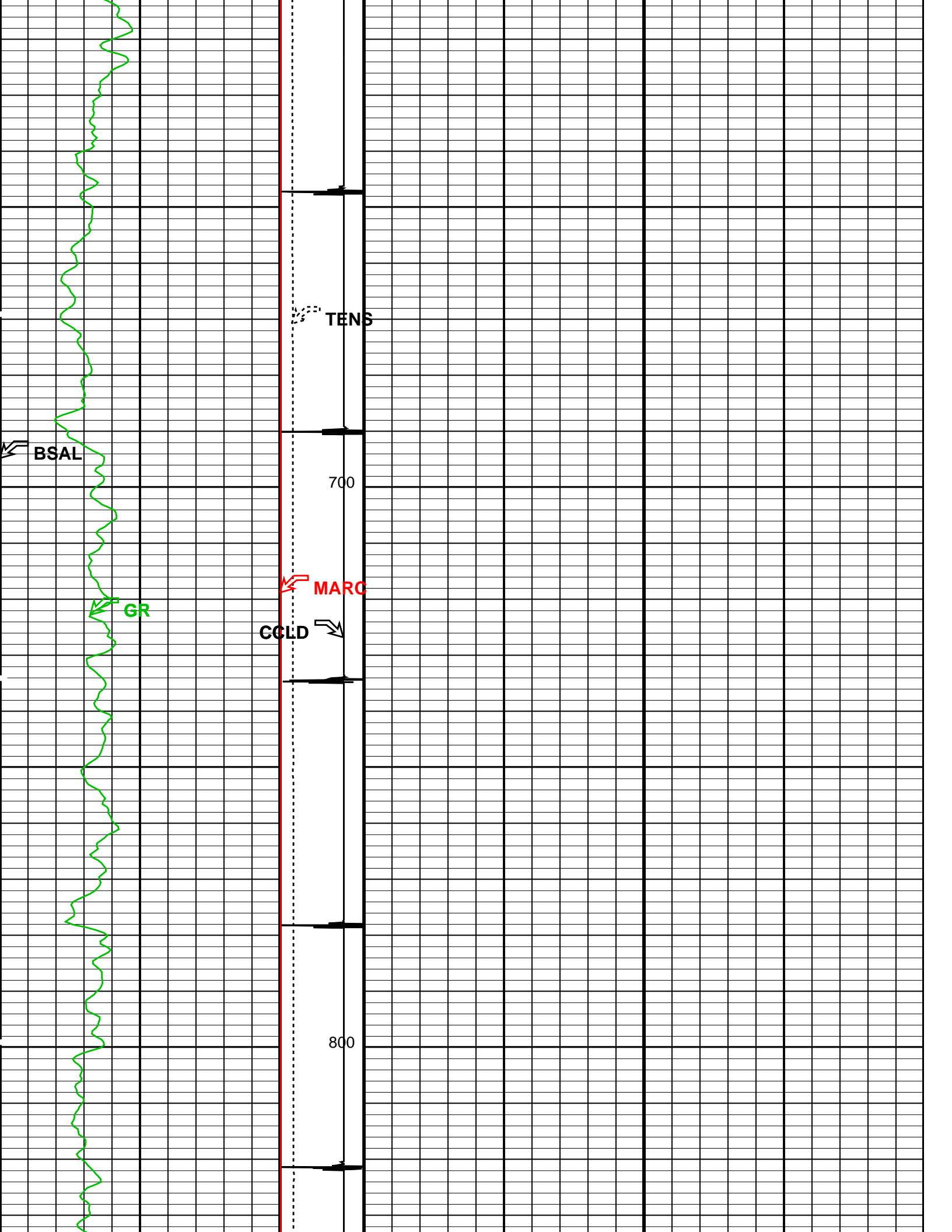


### BST Capture to Inelastic Ratio For

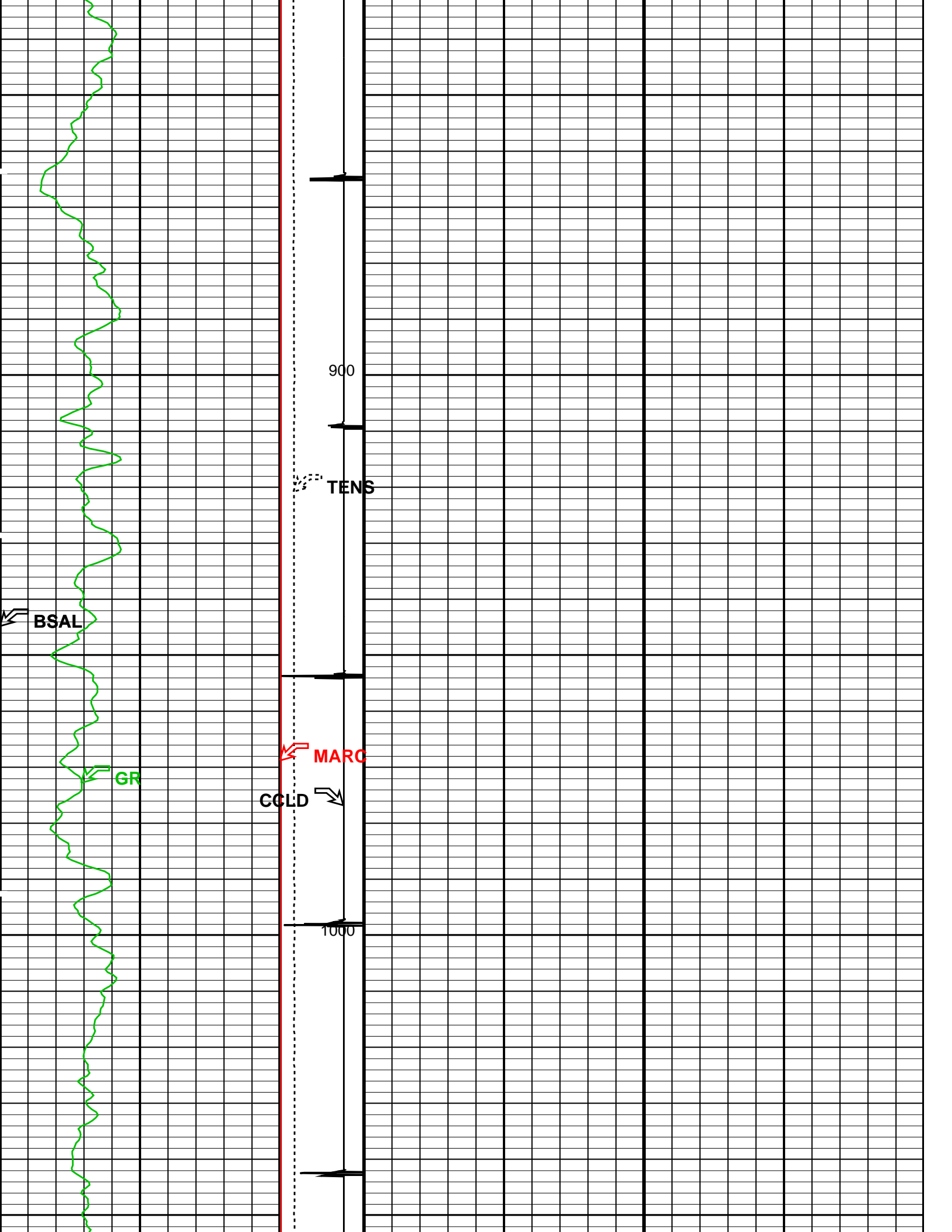


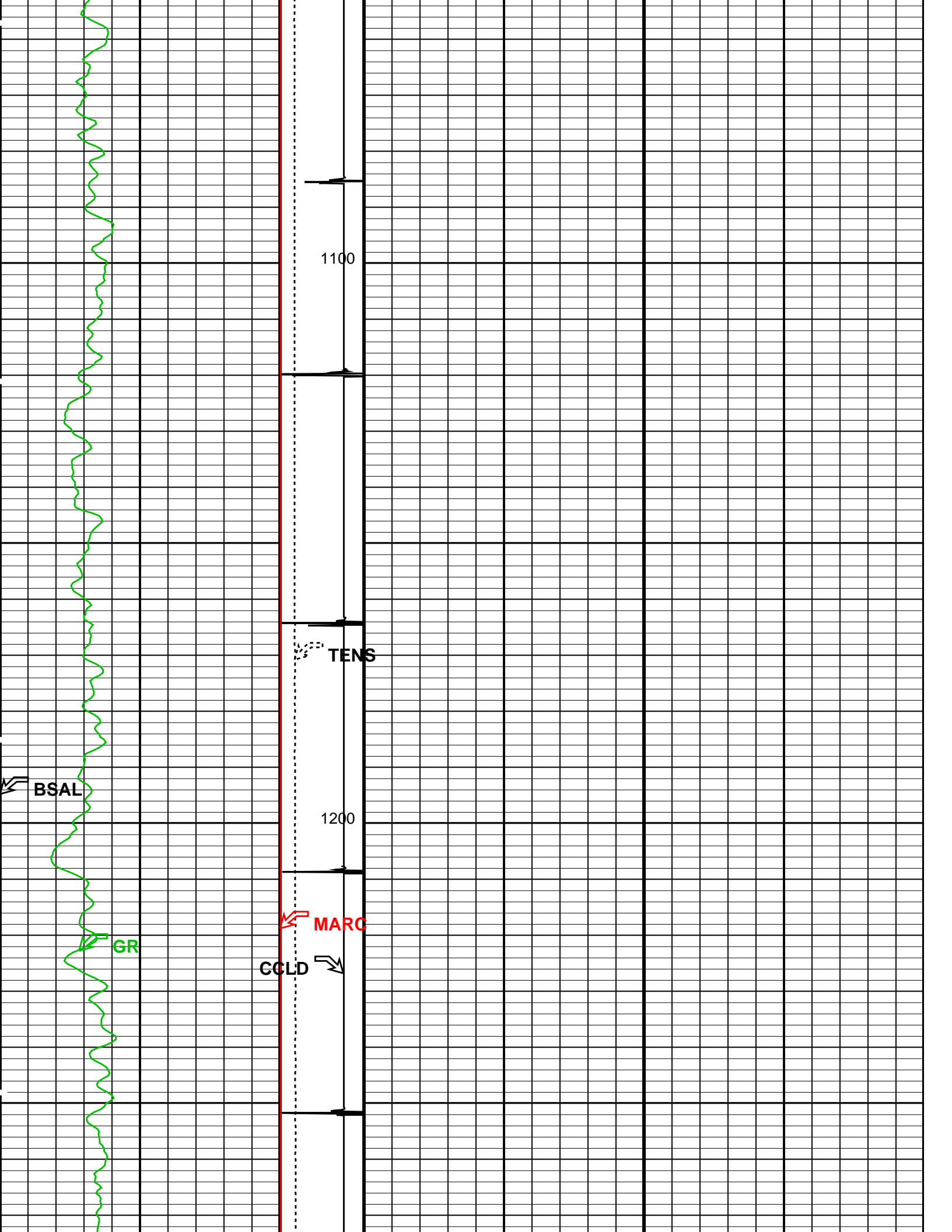


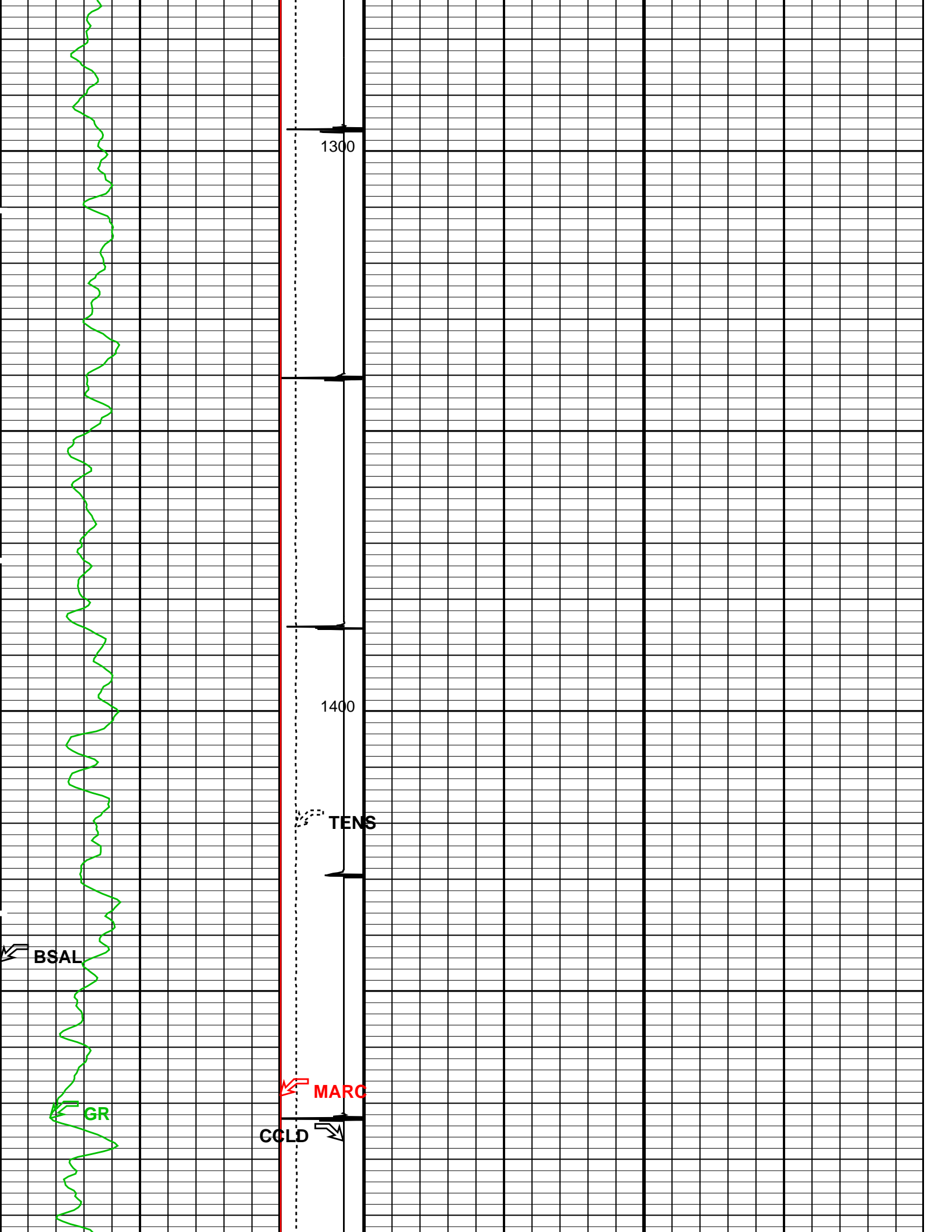


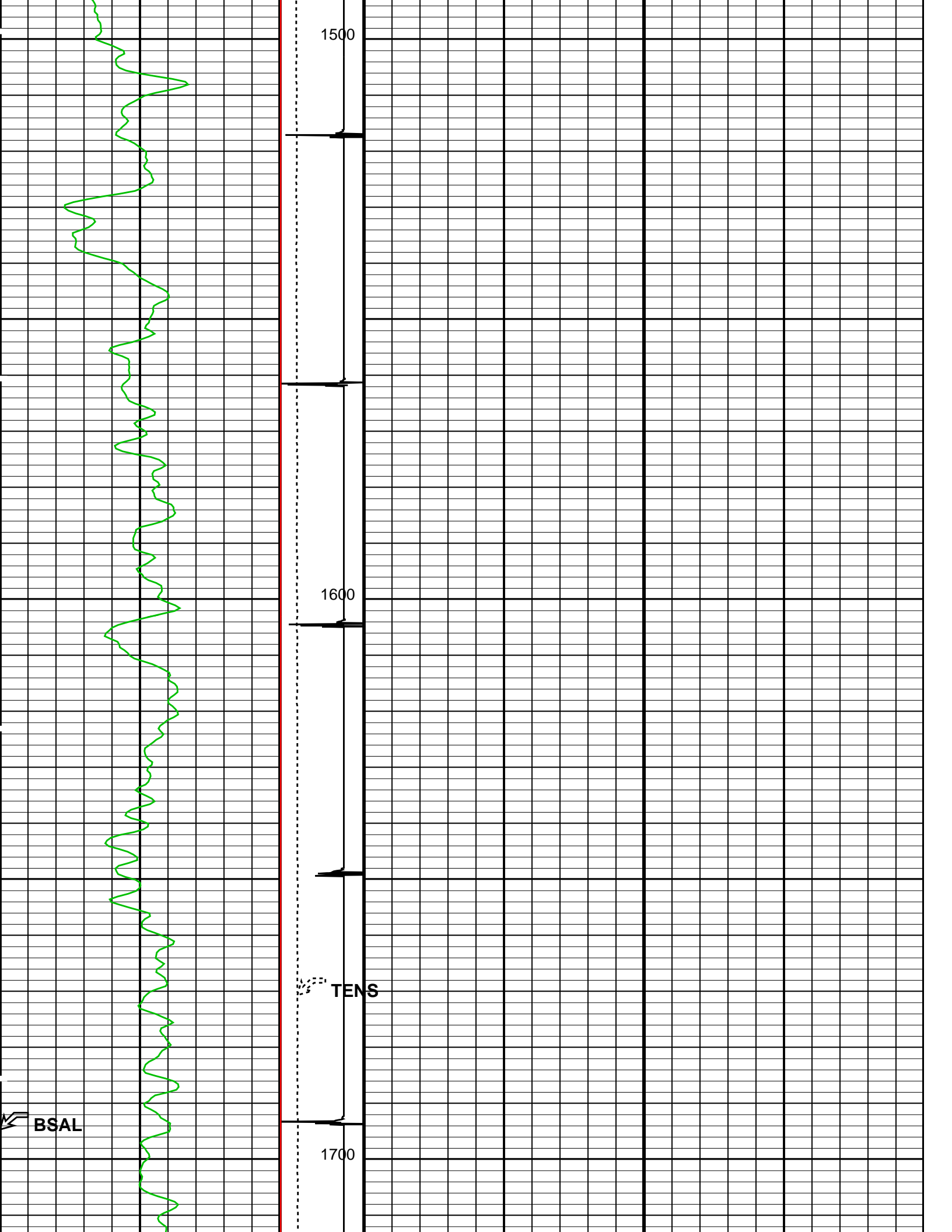


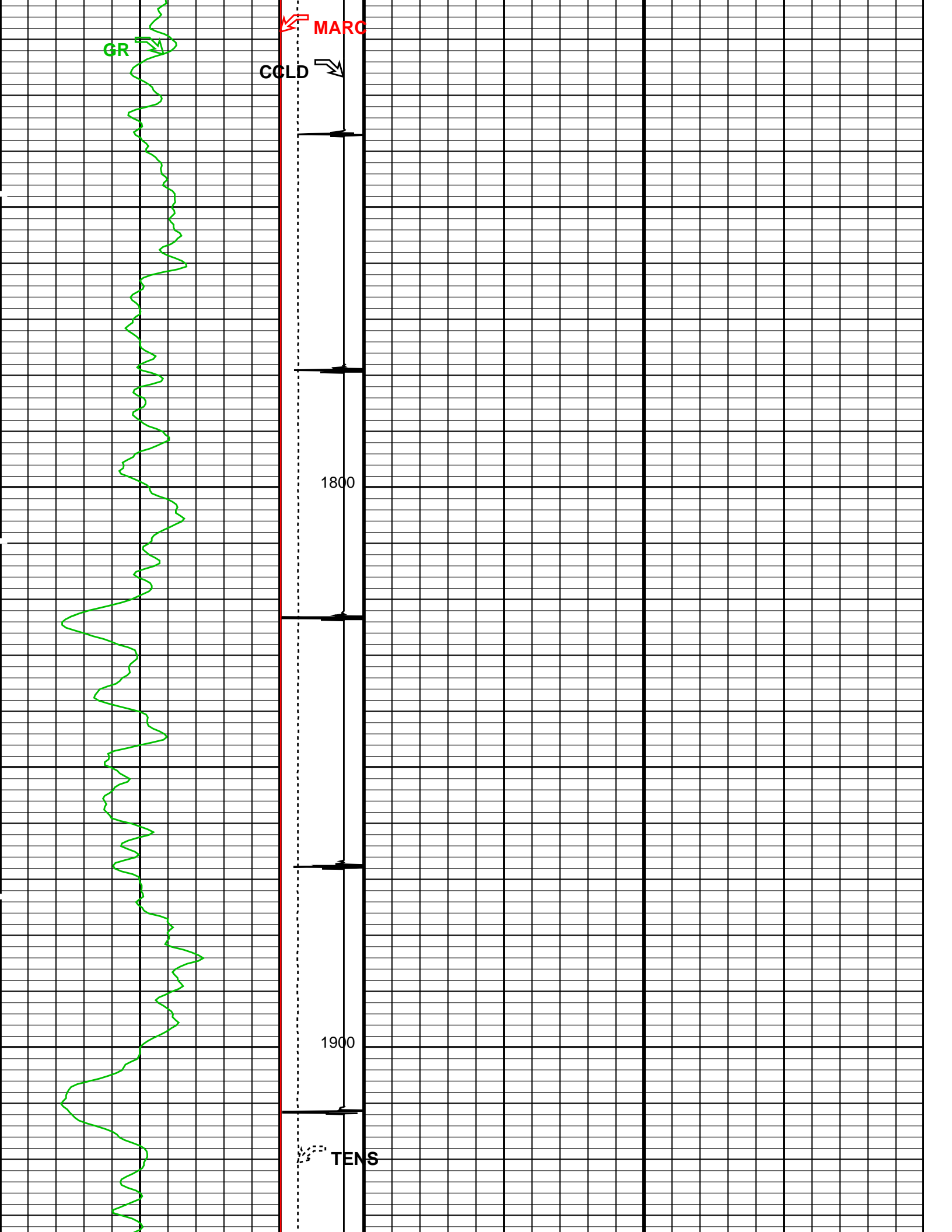








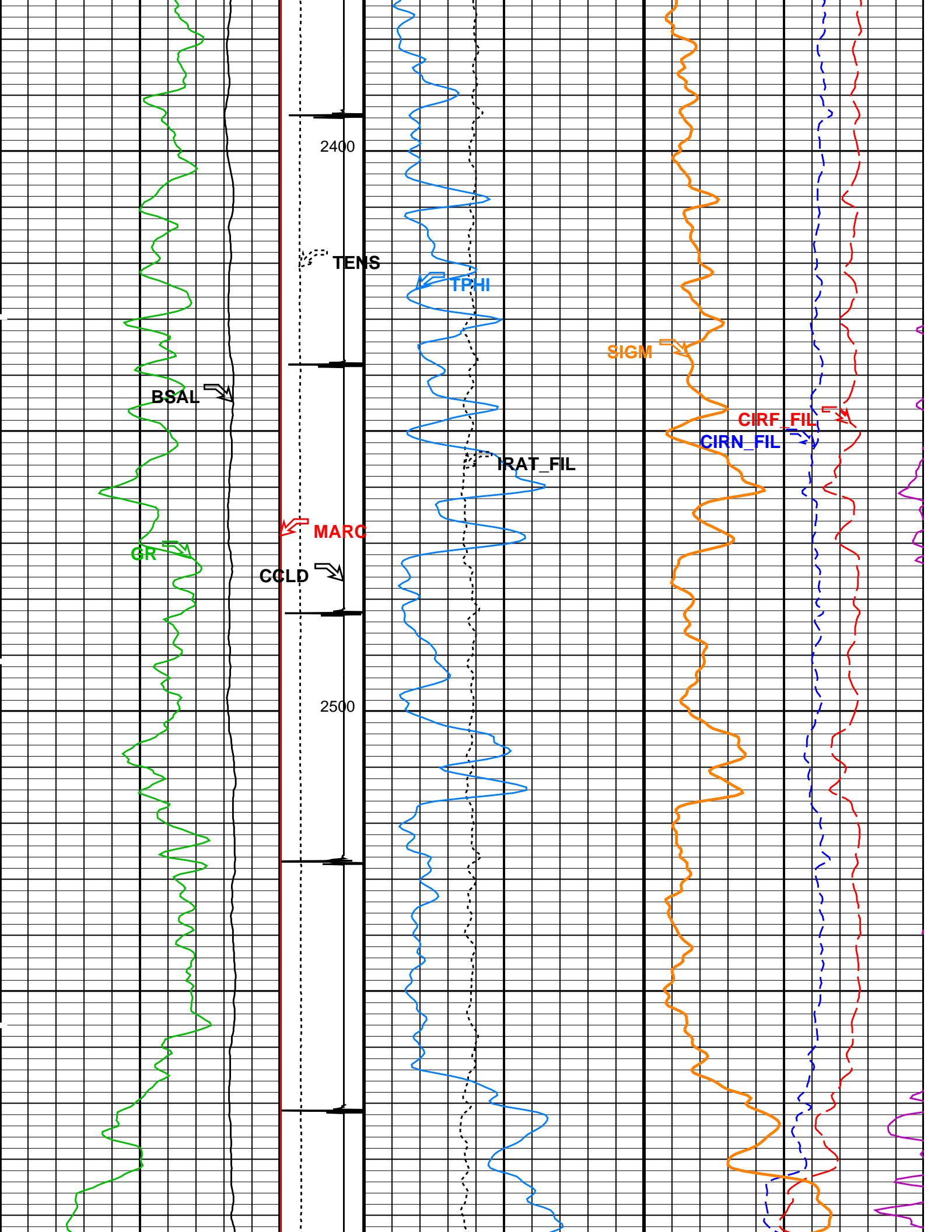




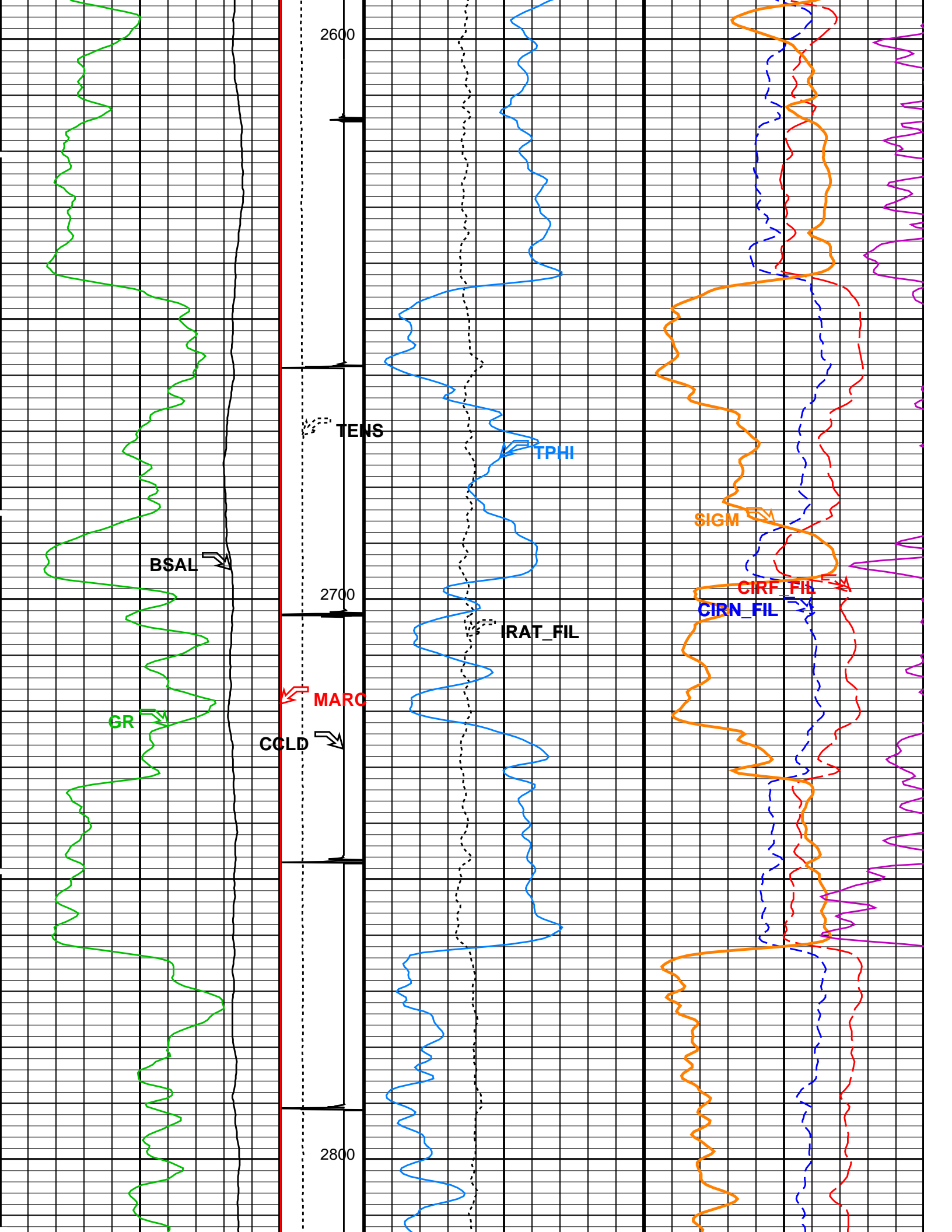


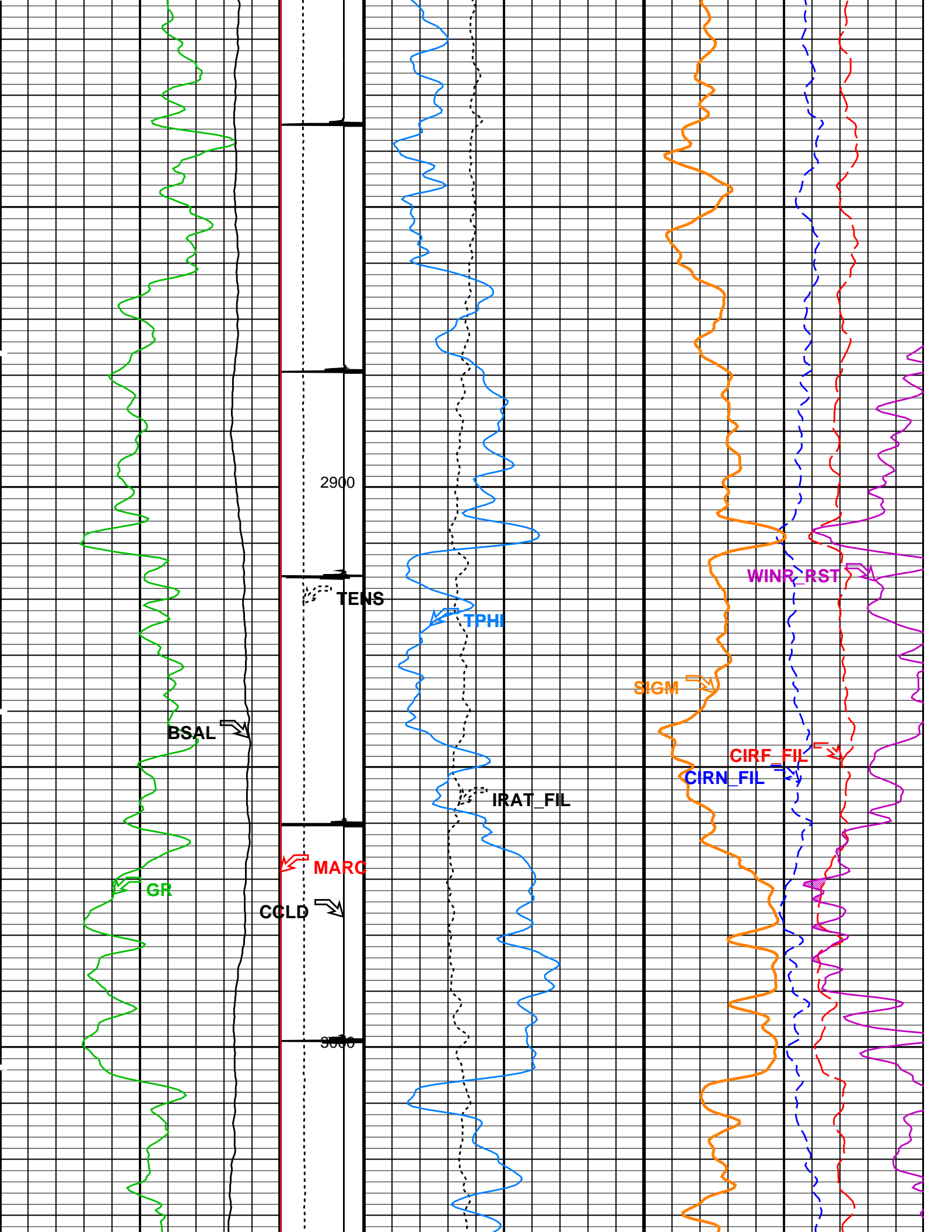


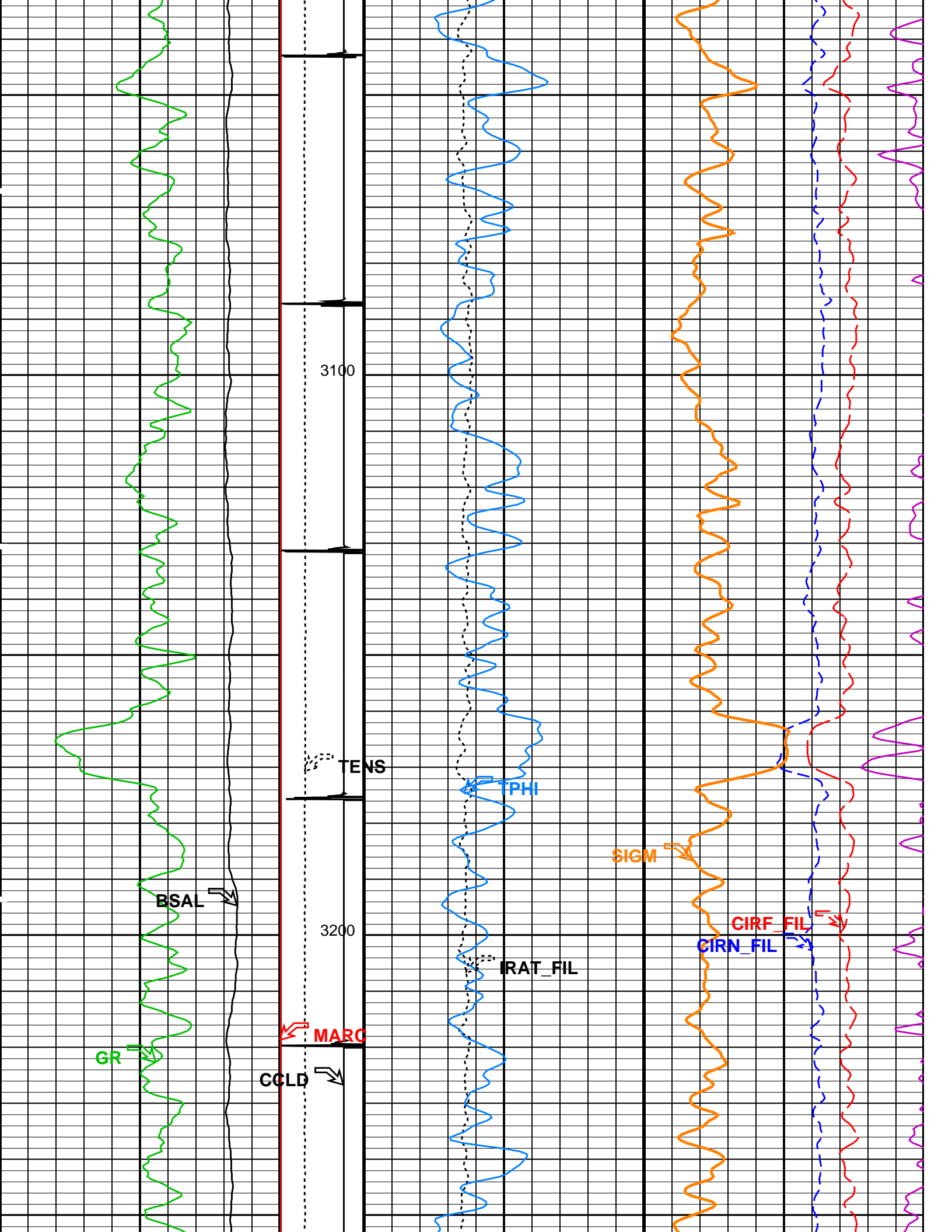


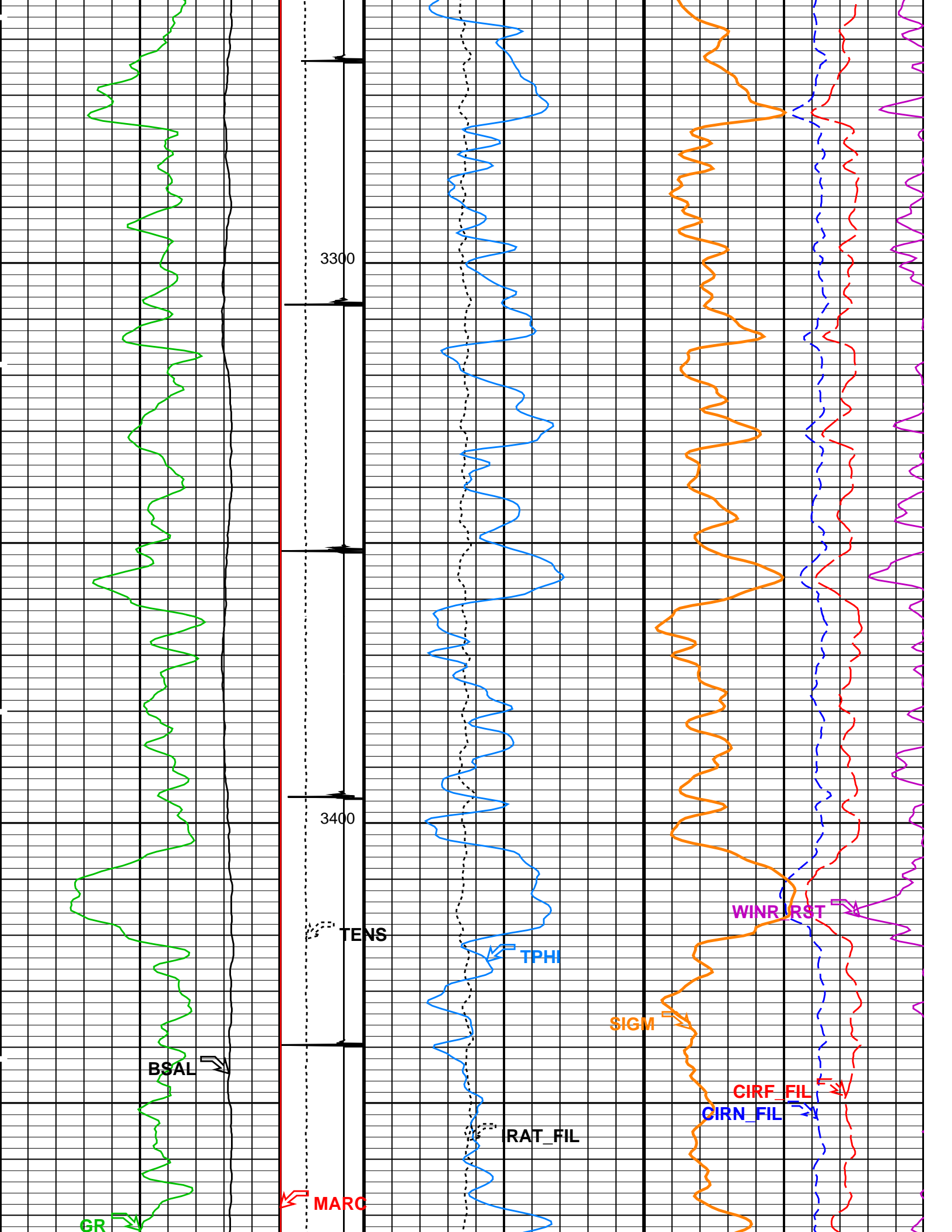


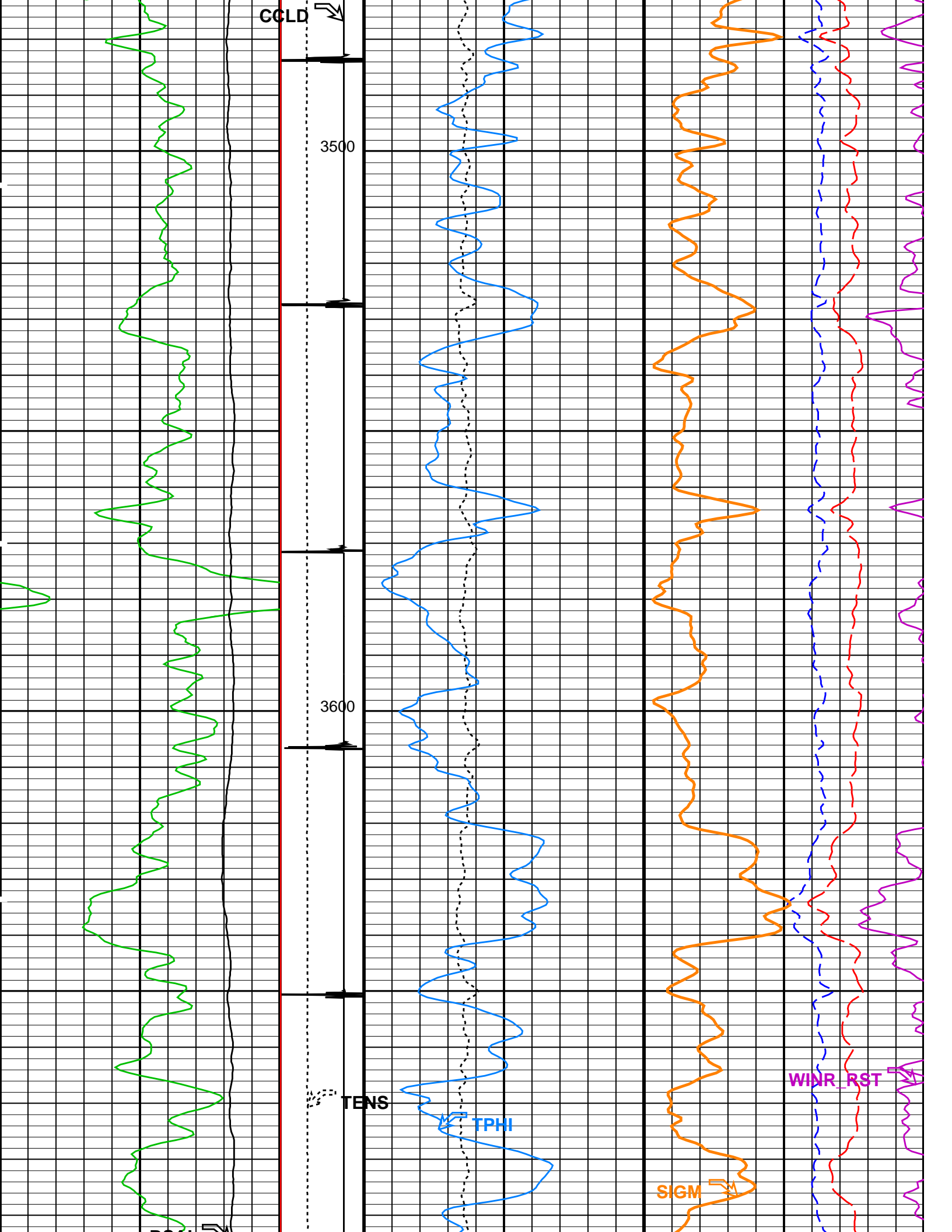


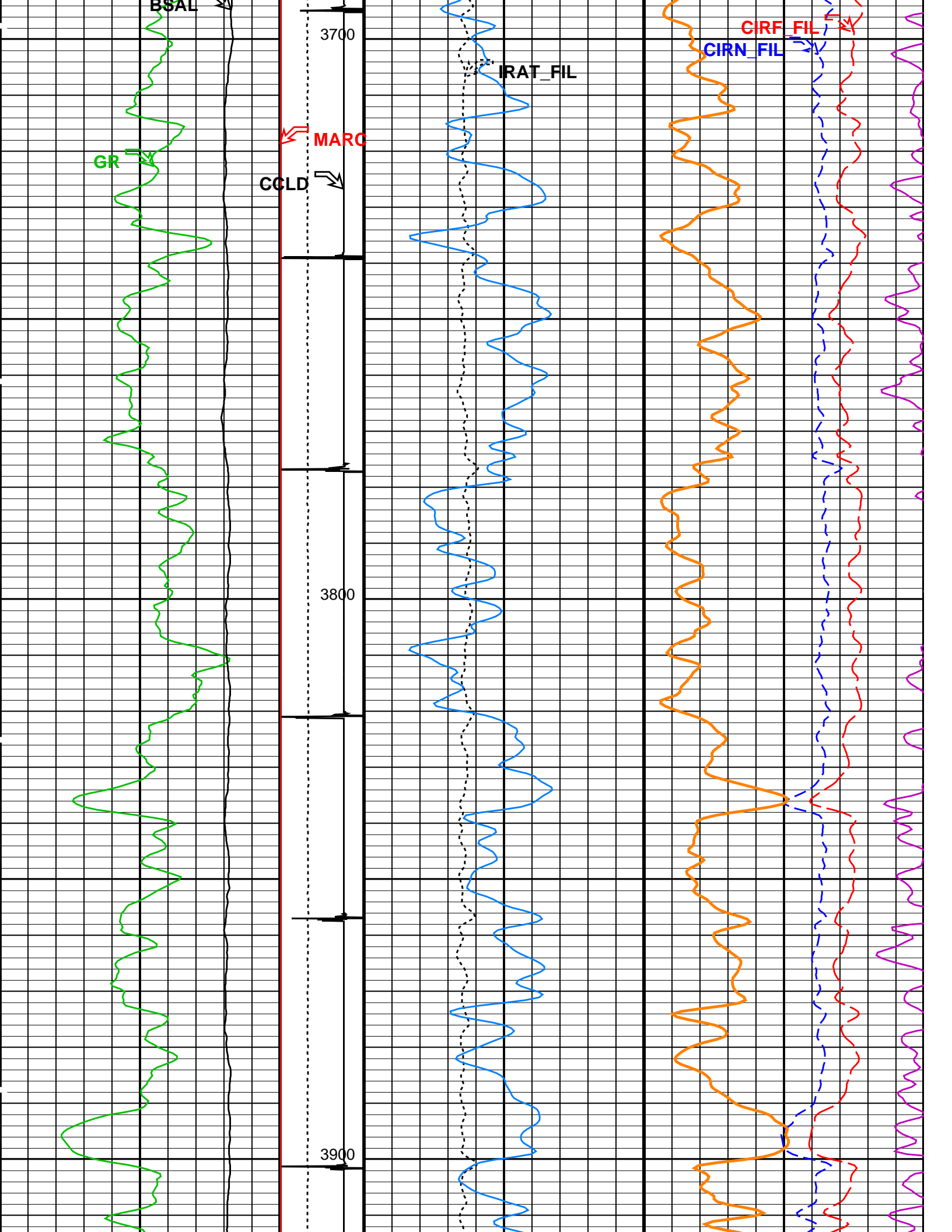


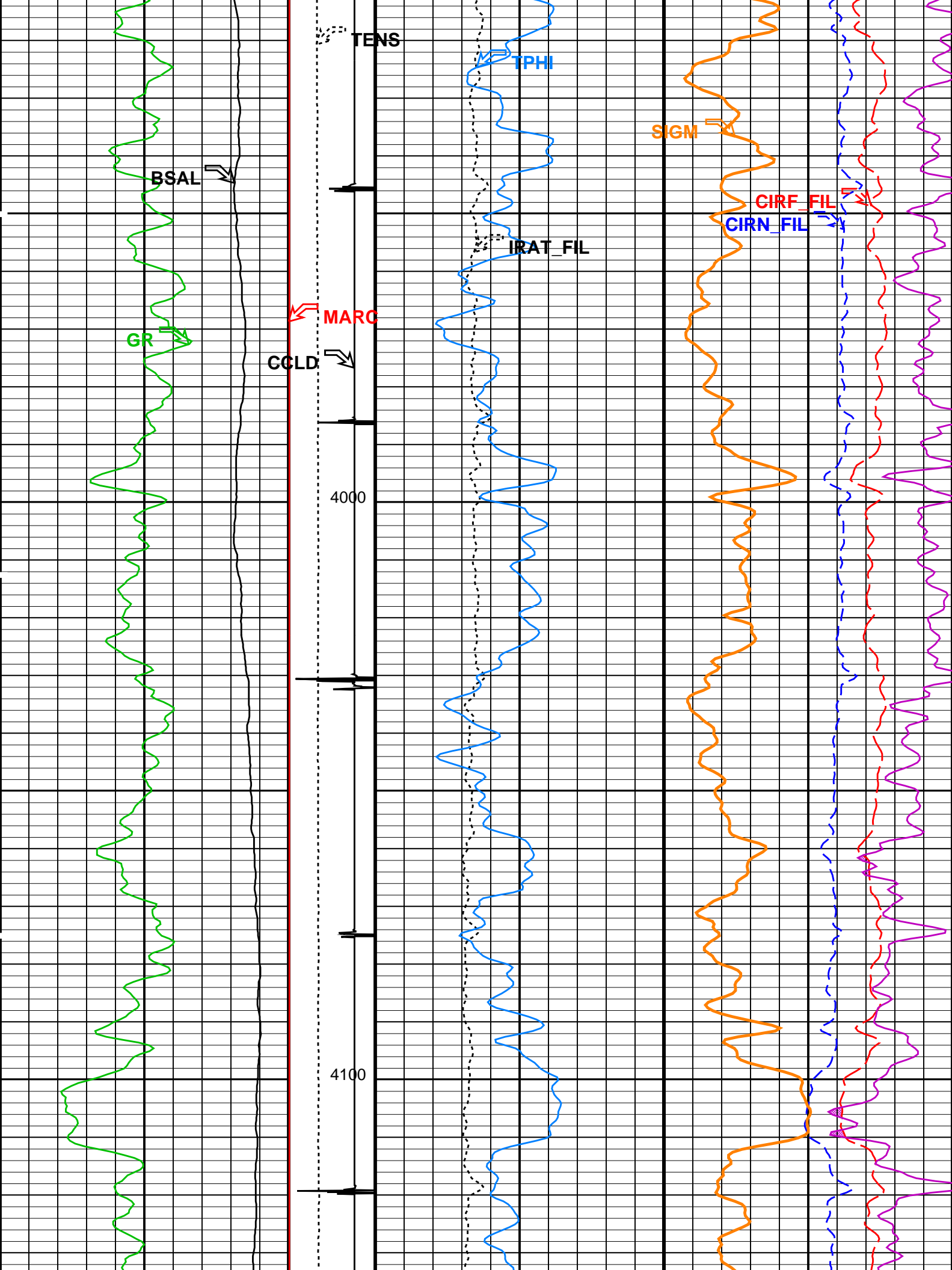


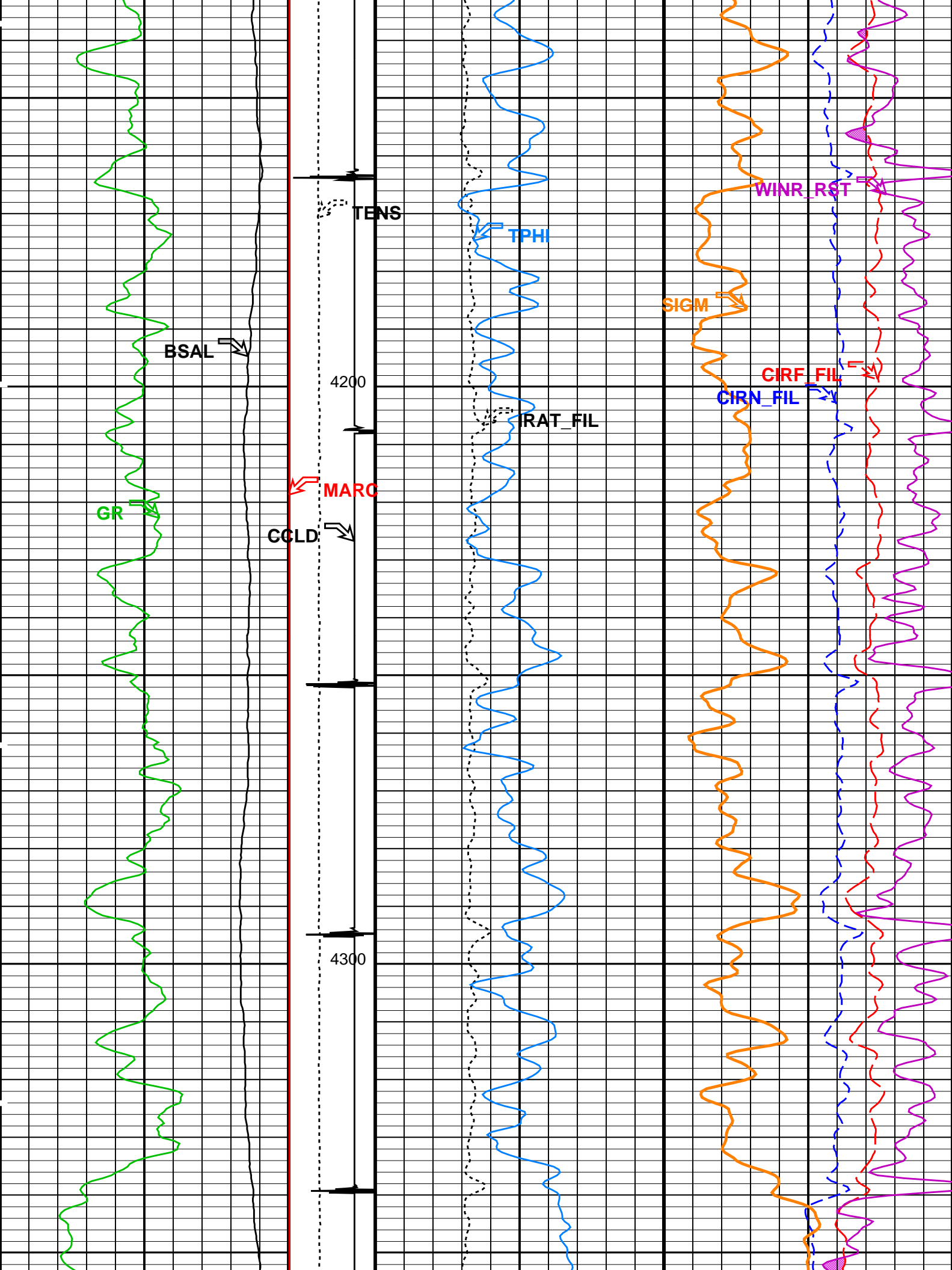




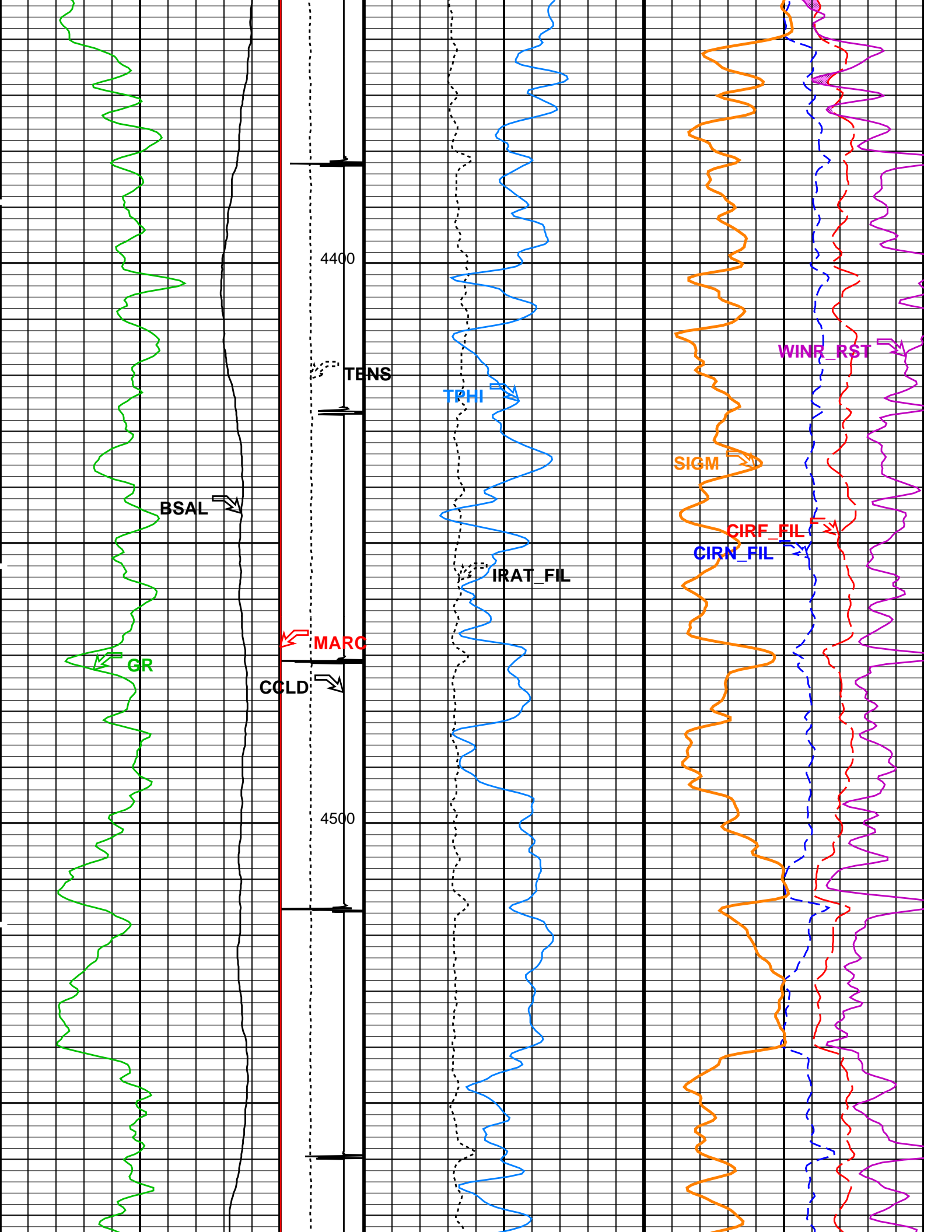


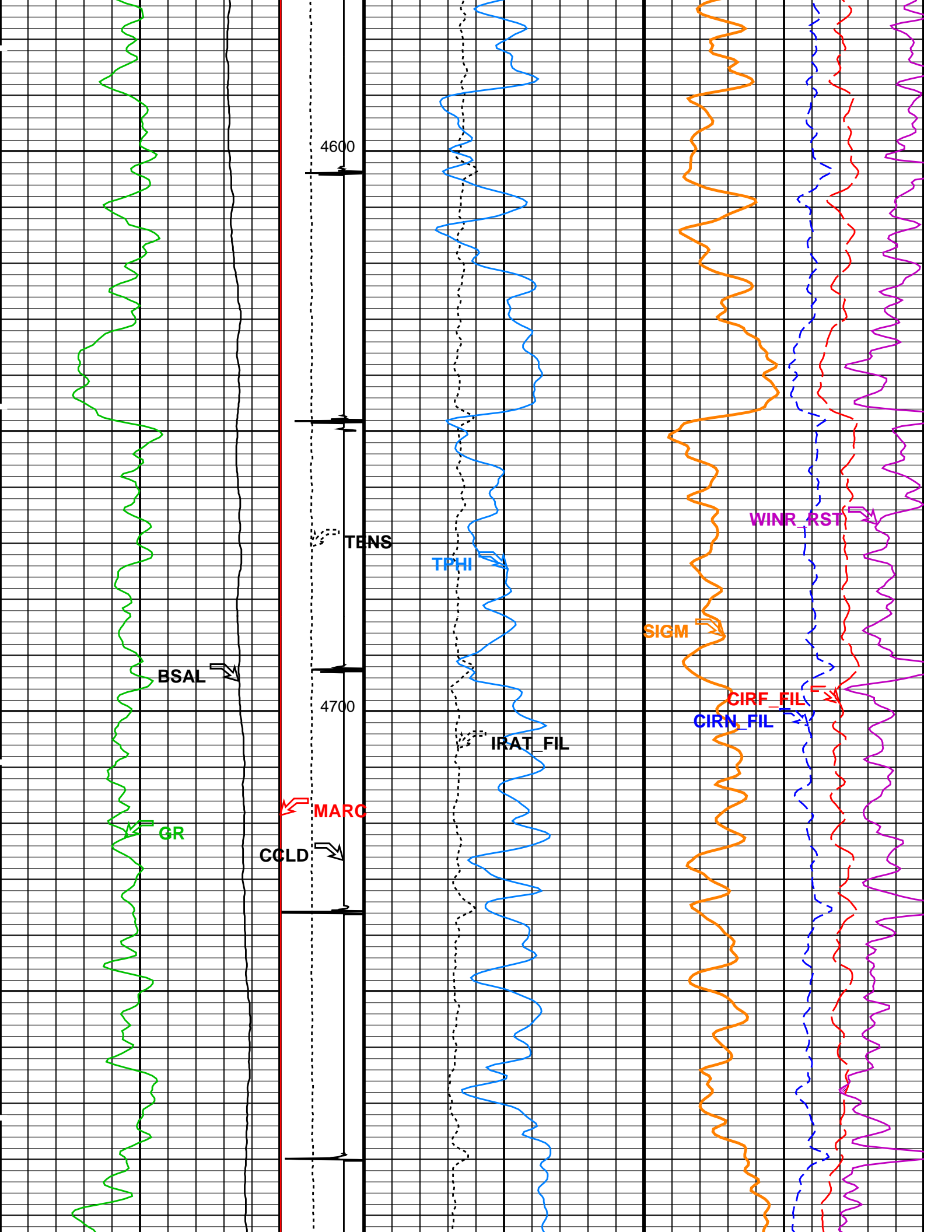


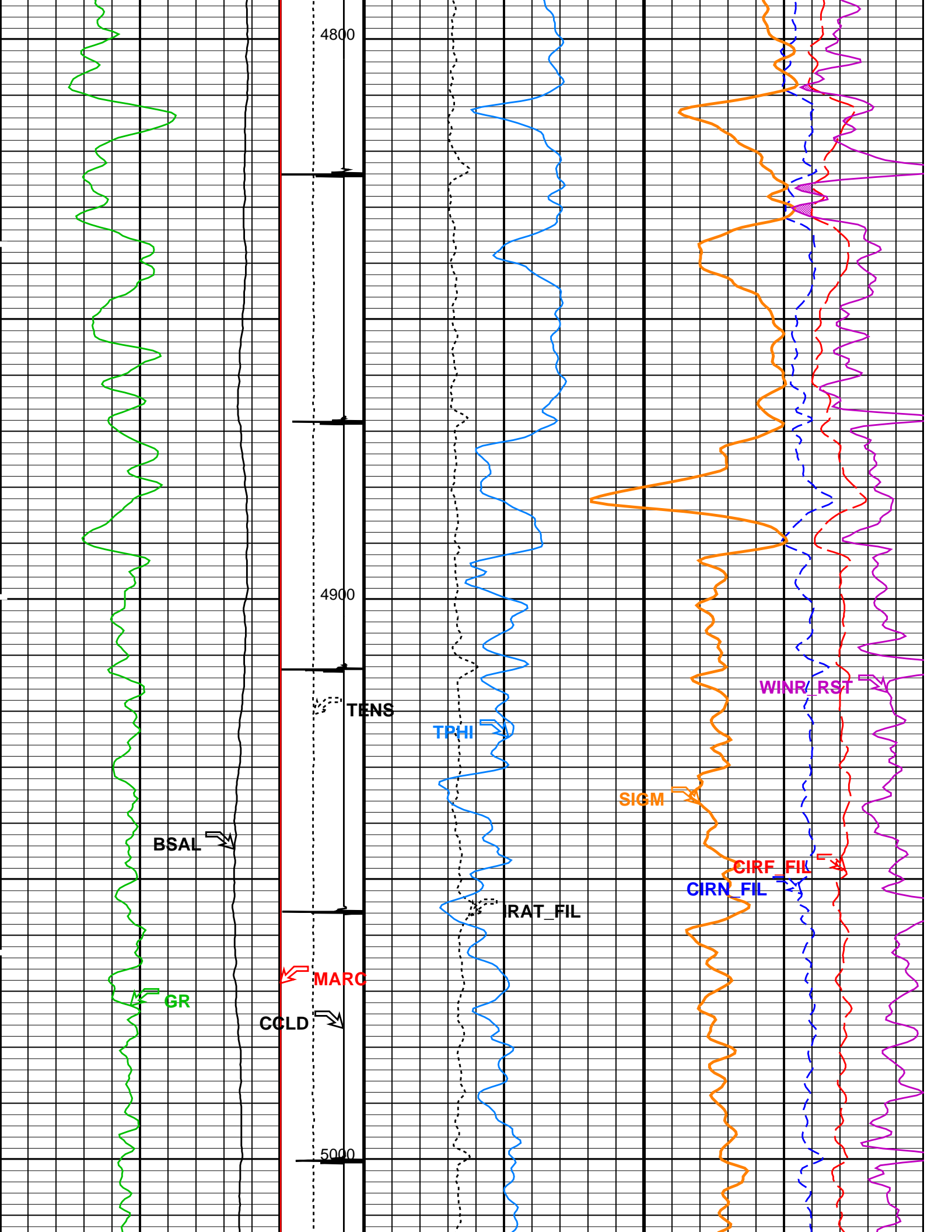


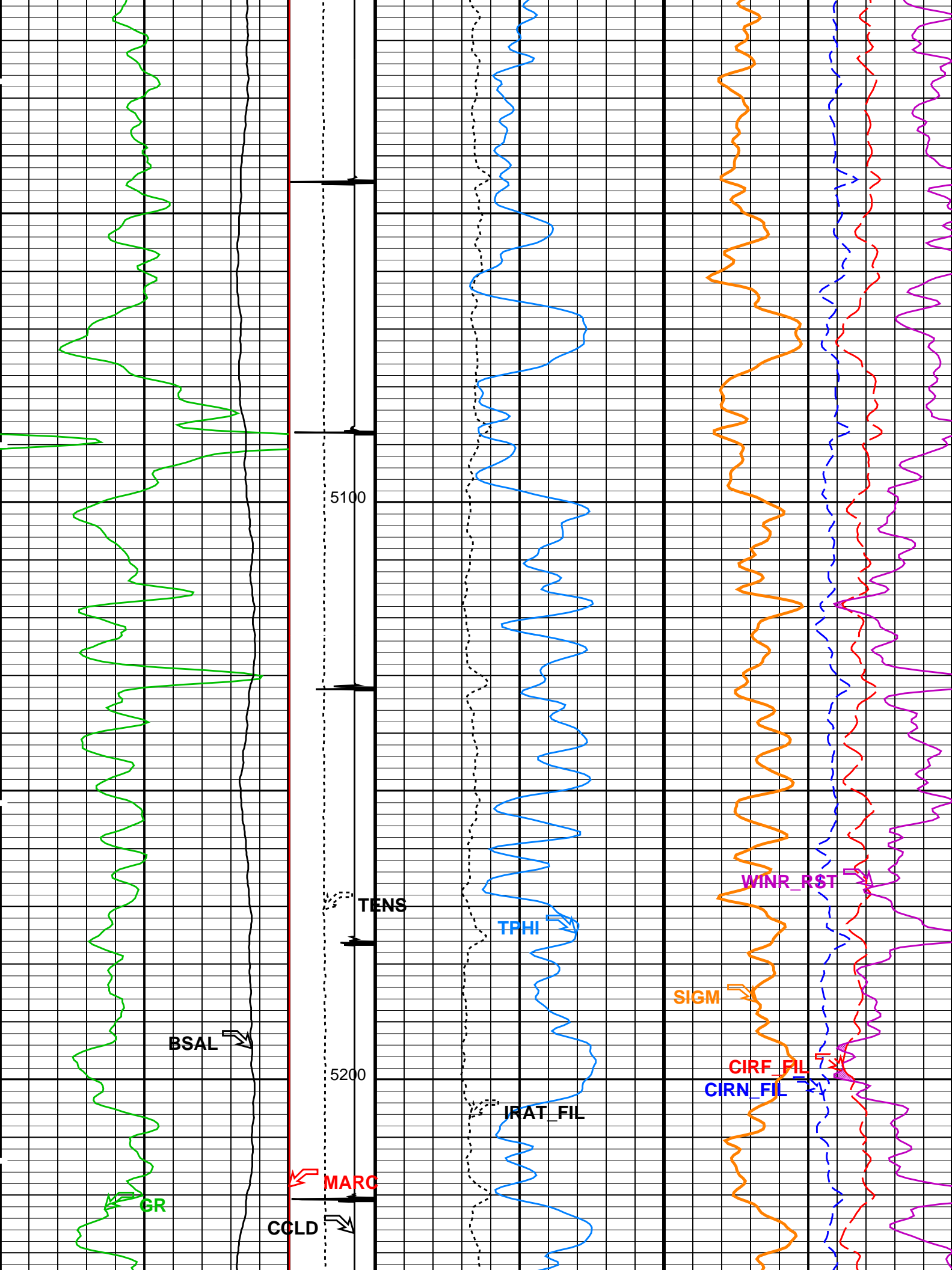


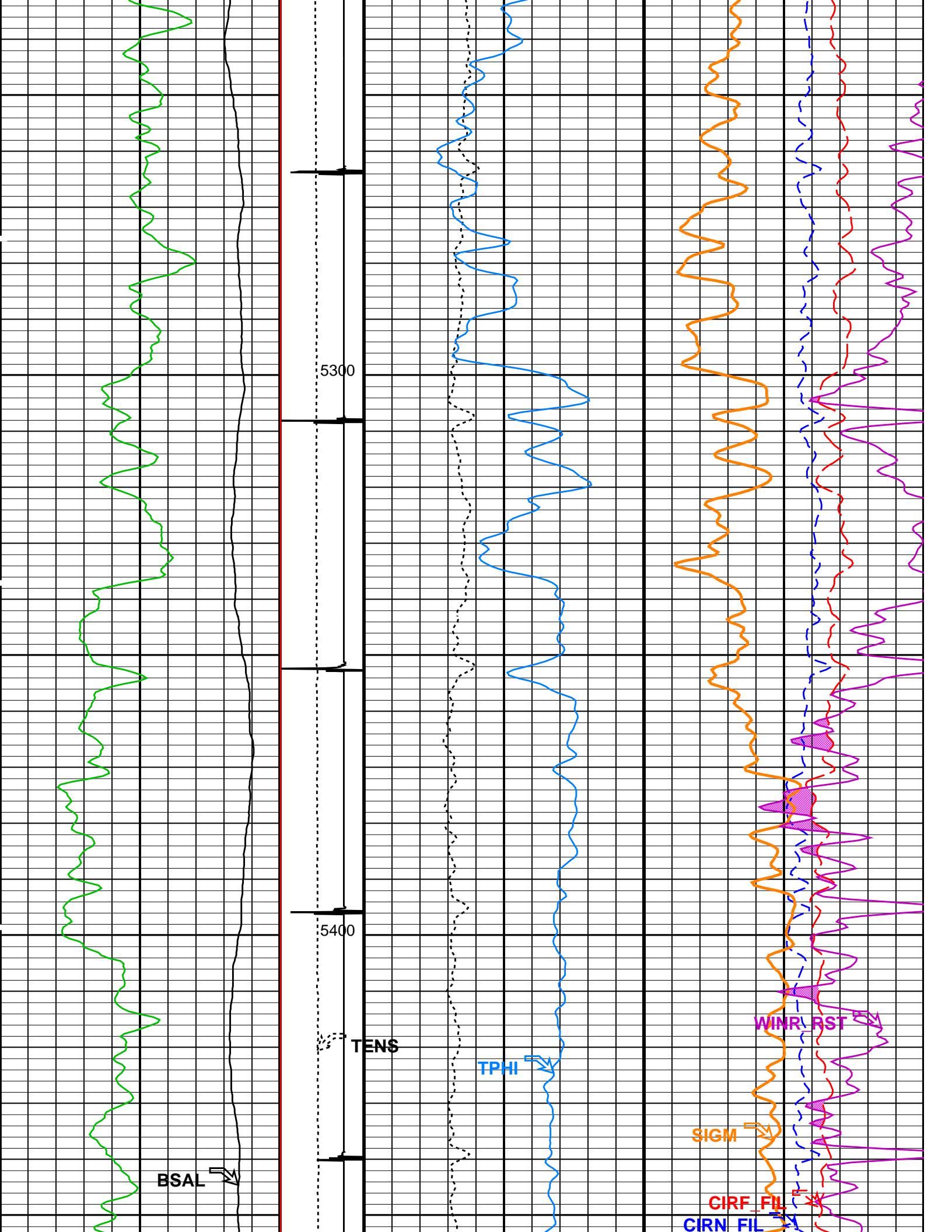


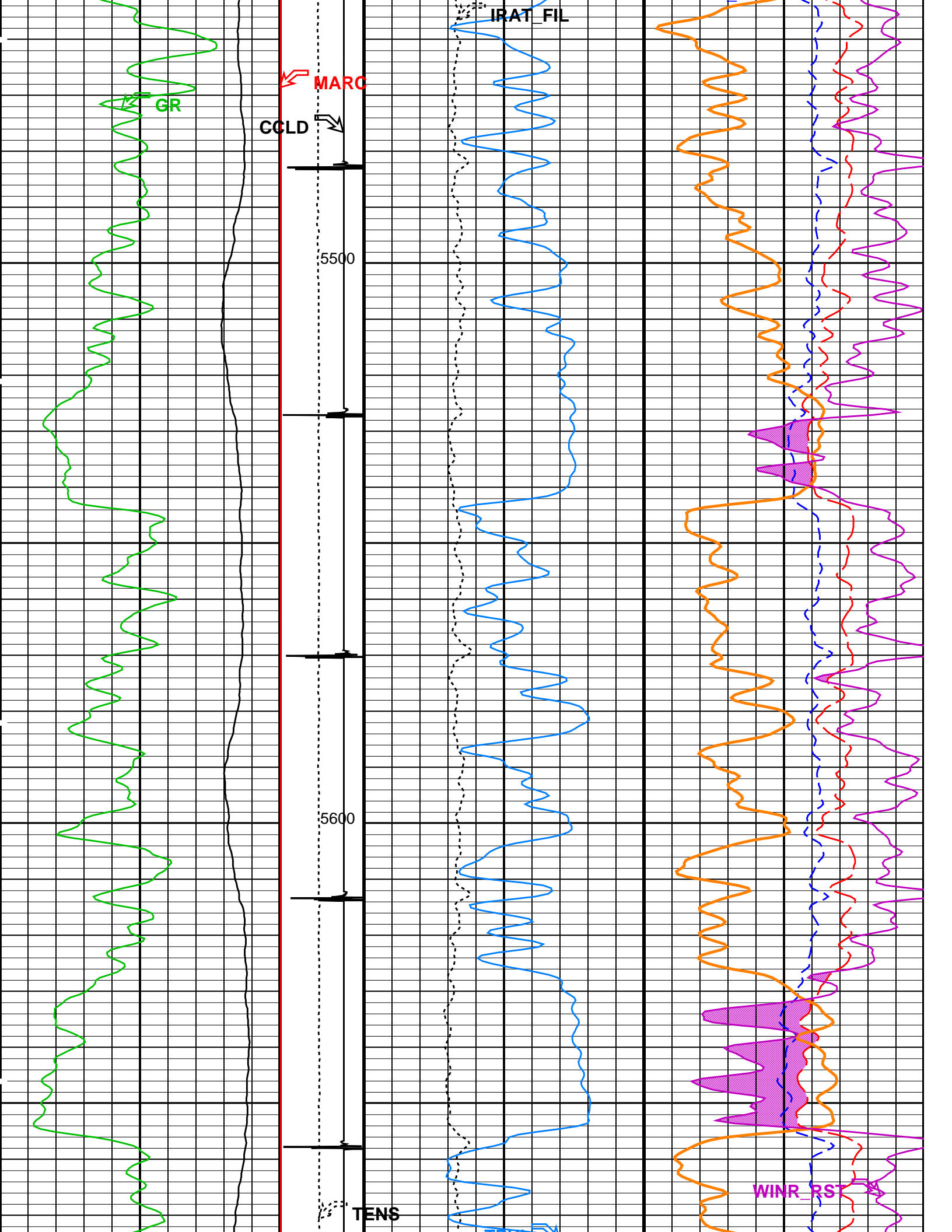


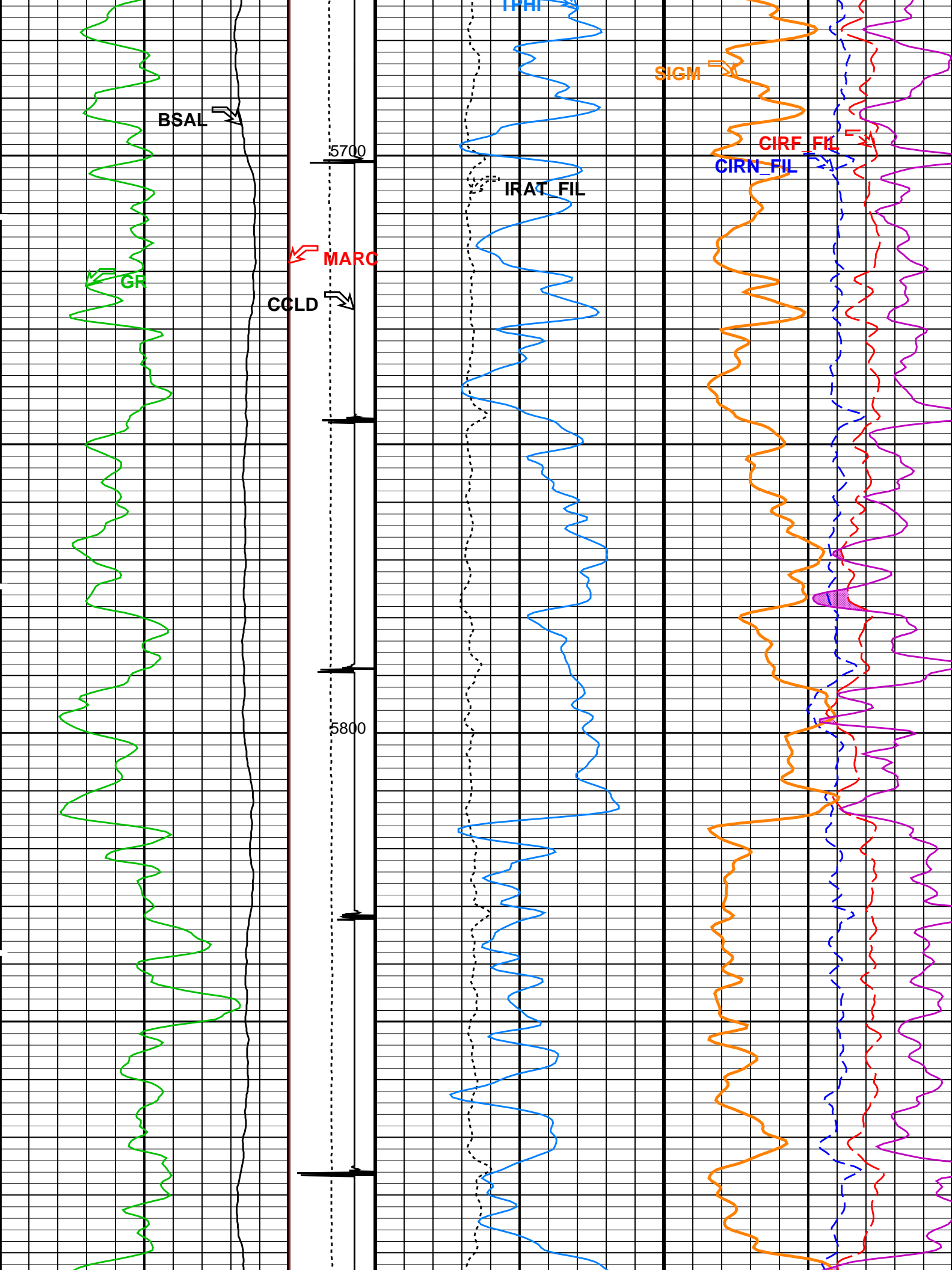


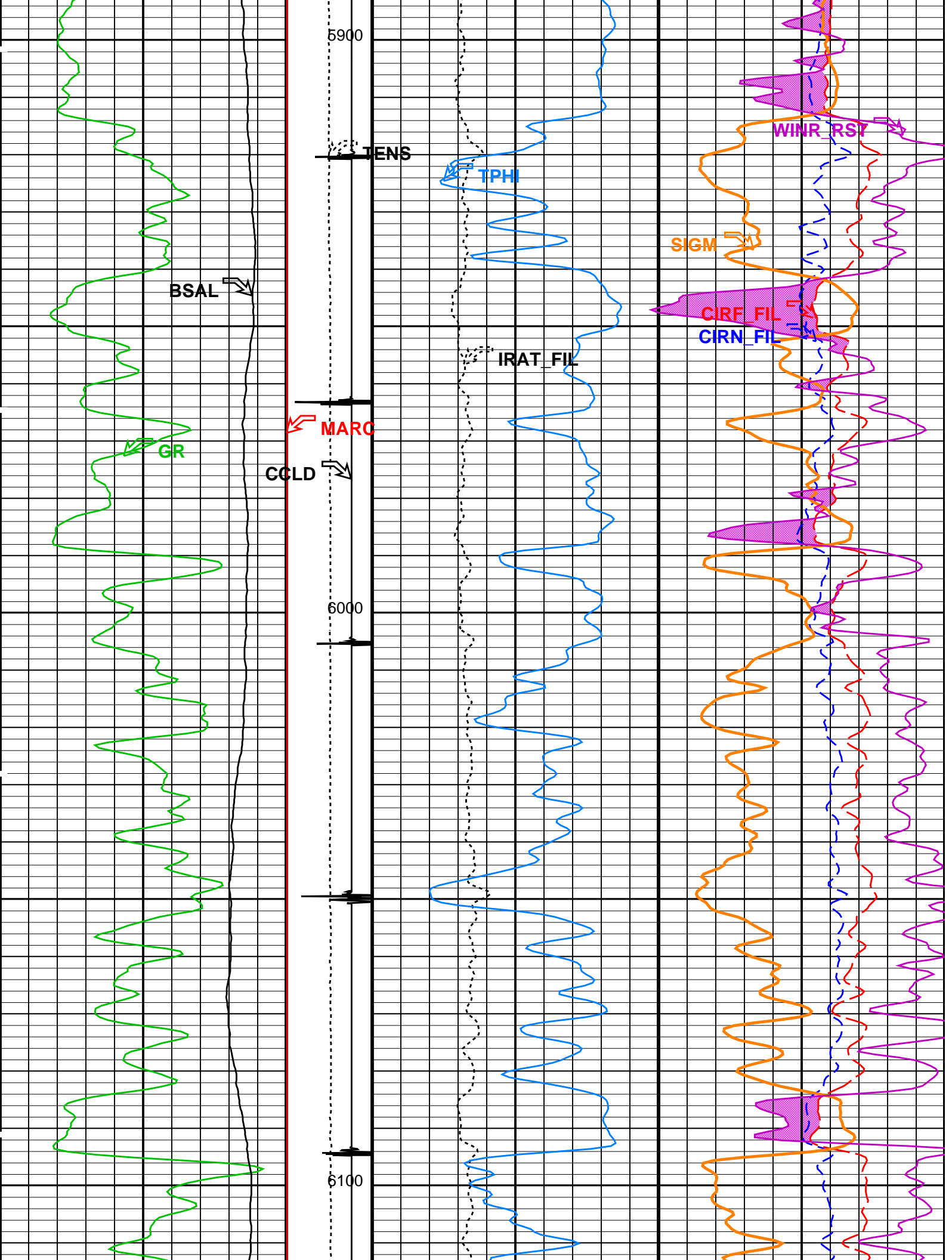




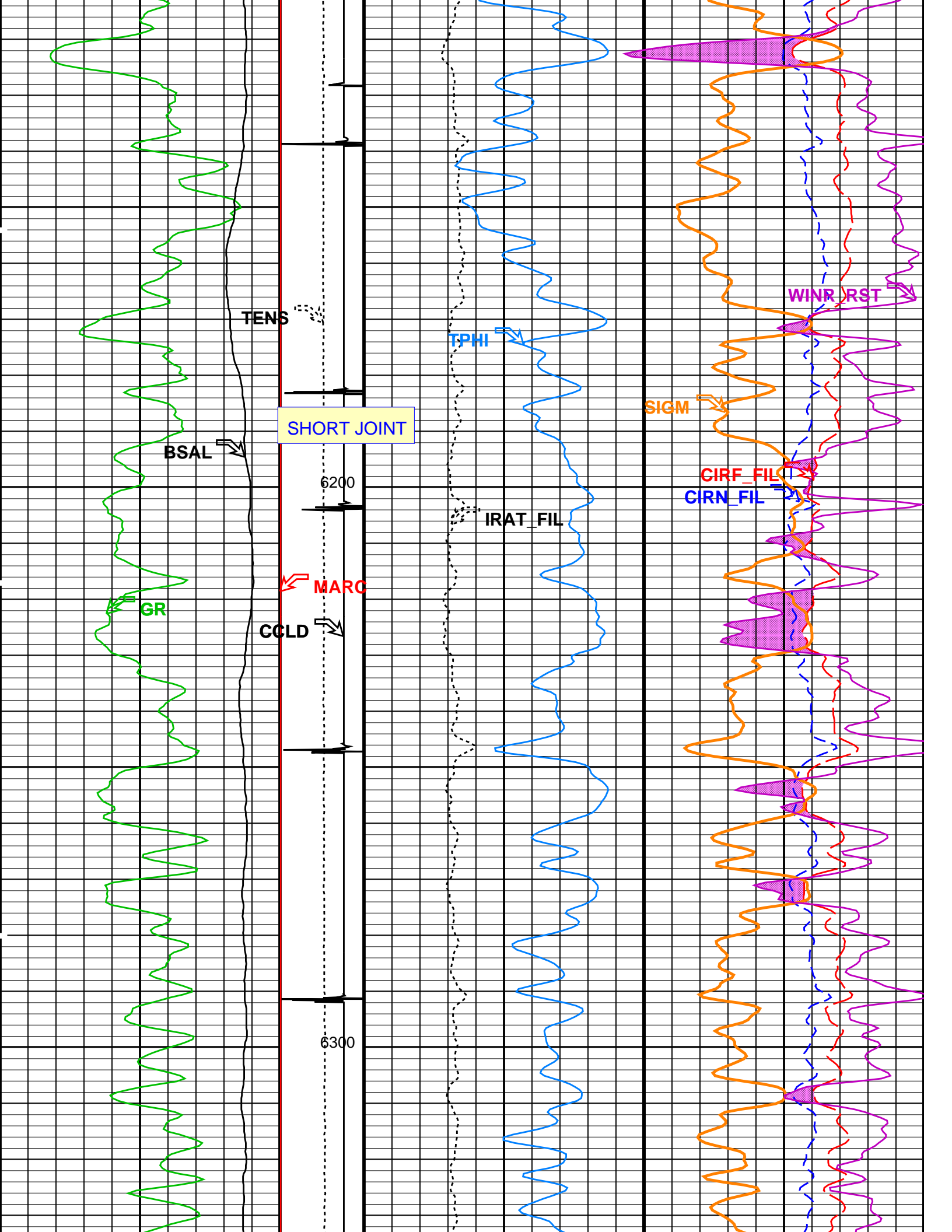


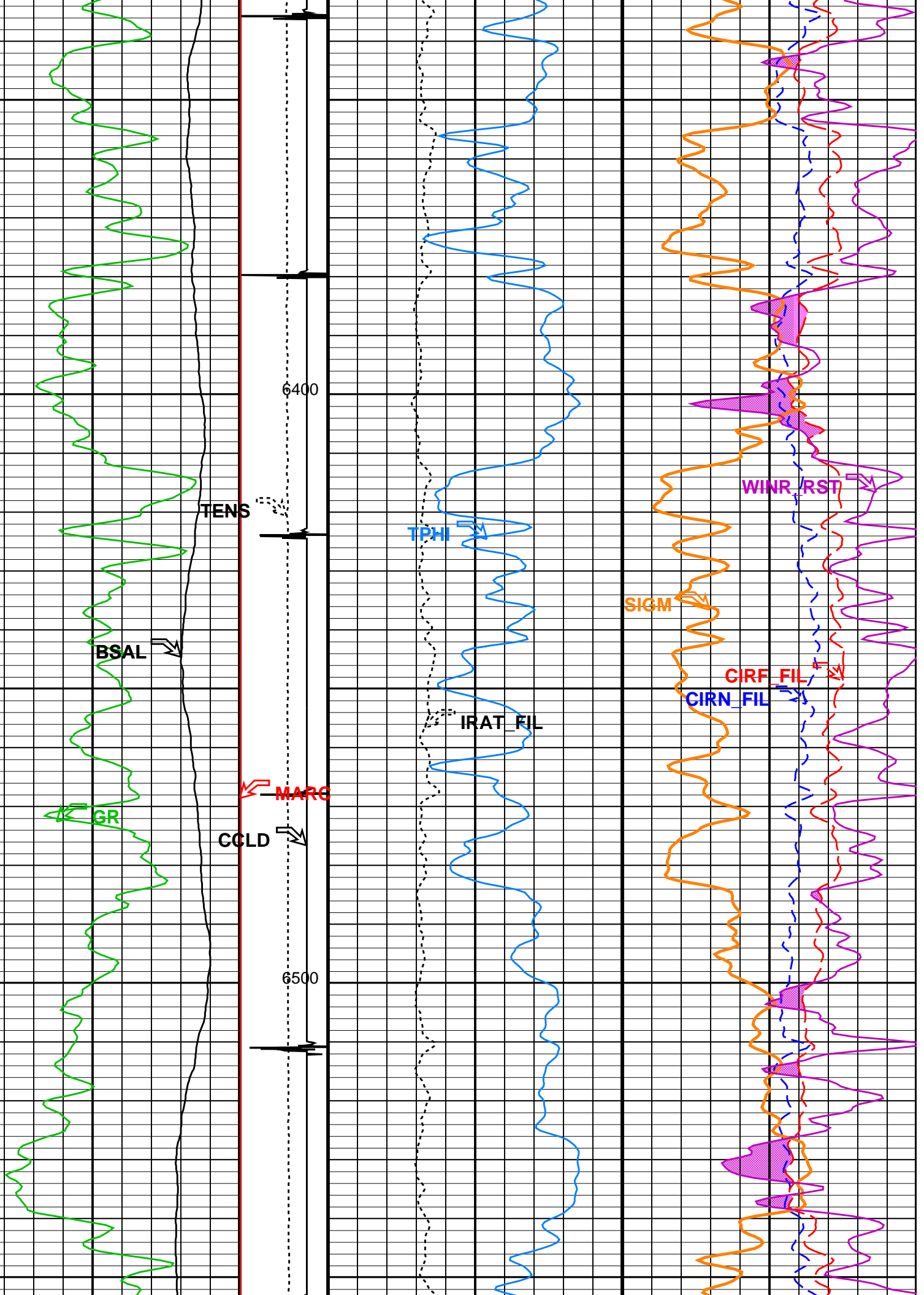


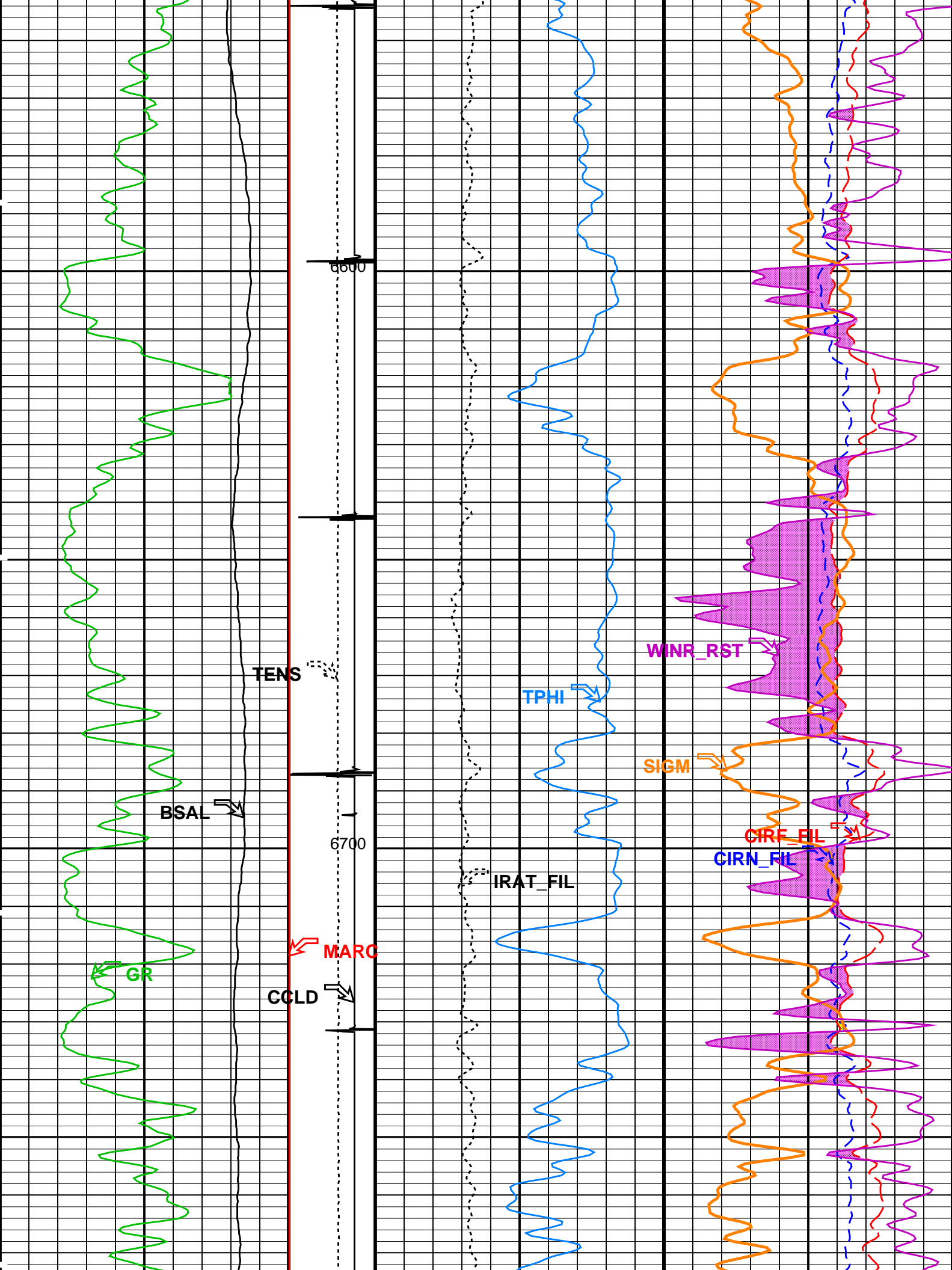


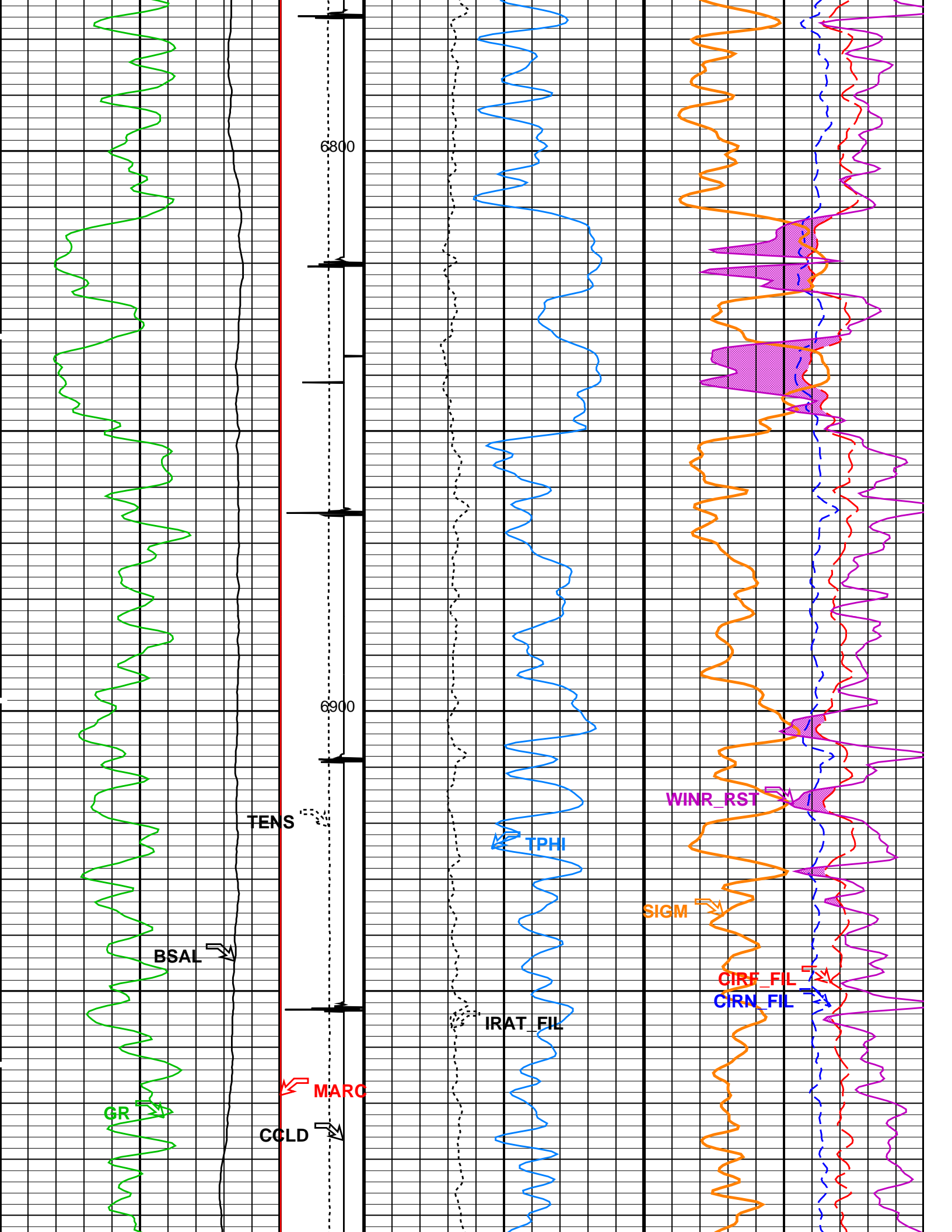


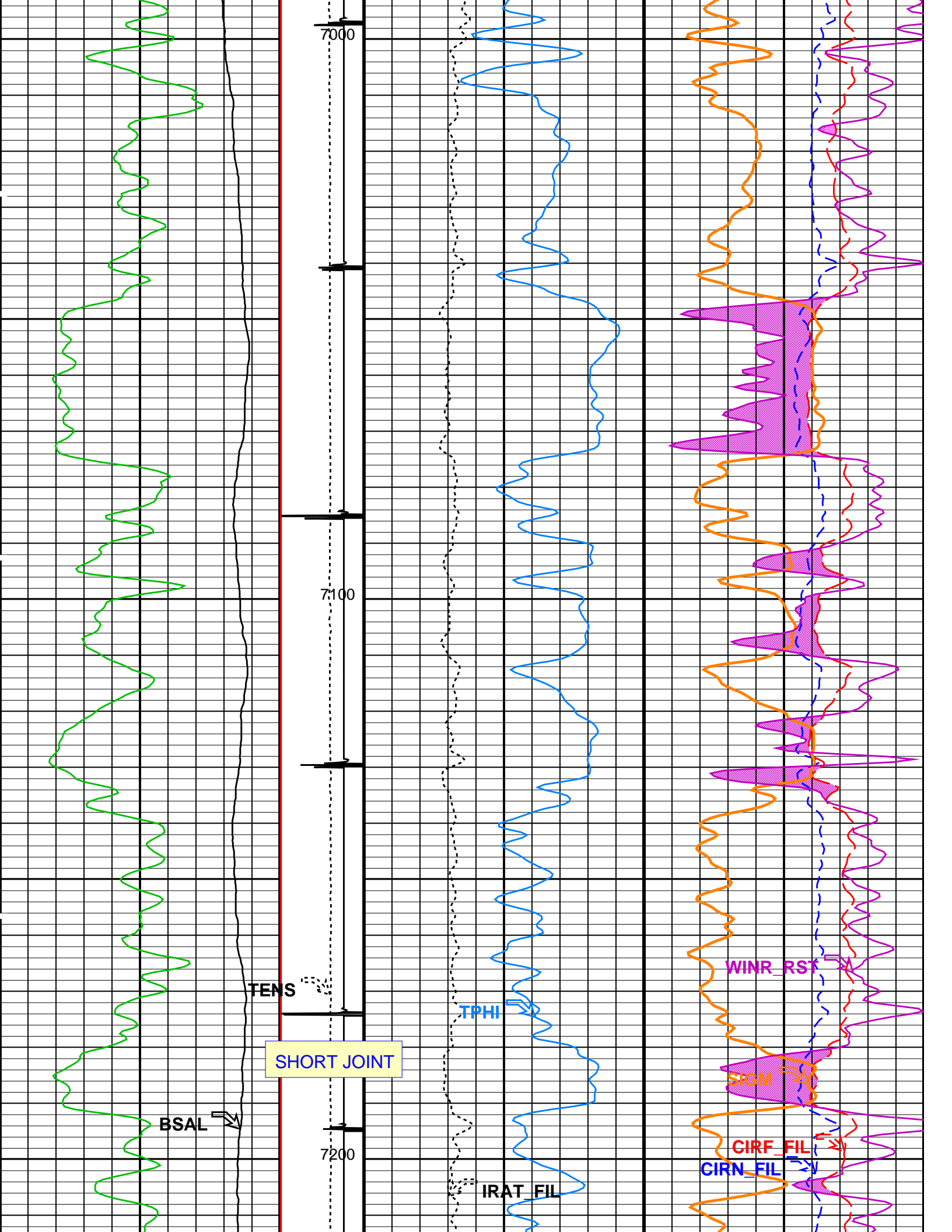


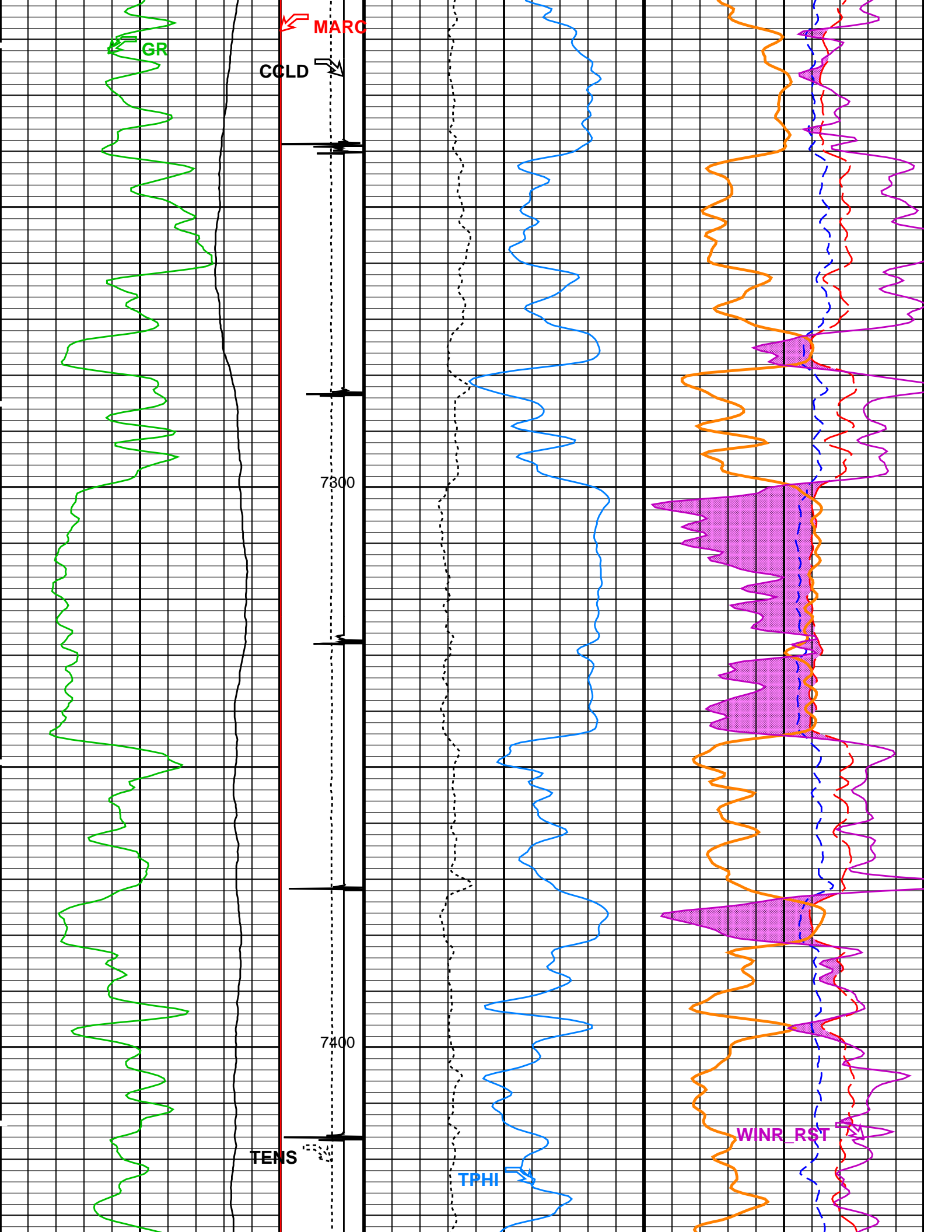


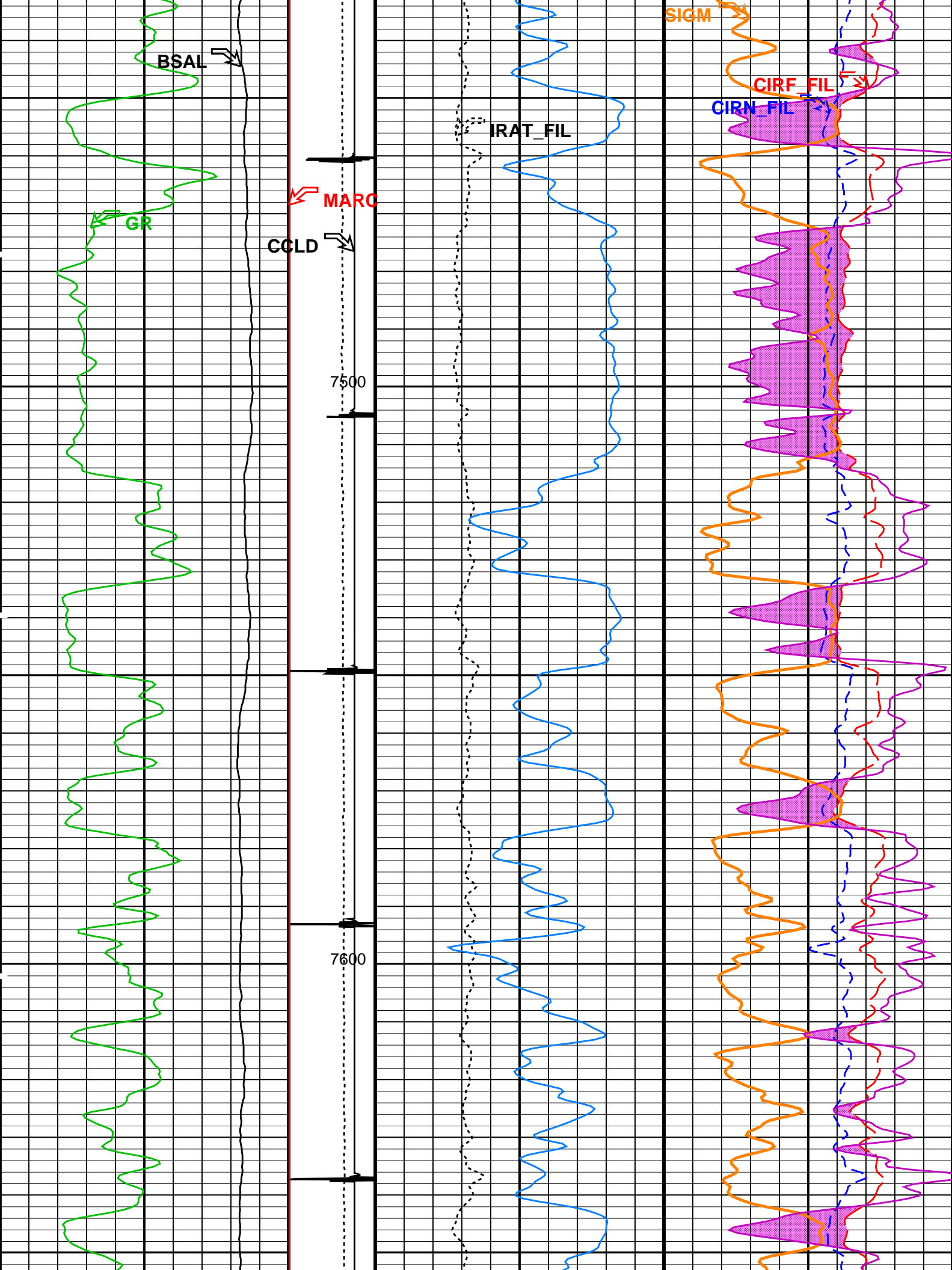


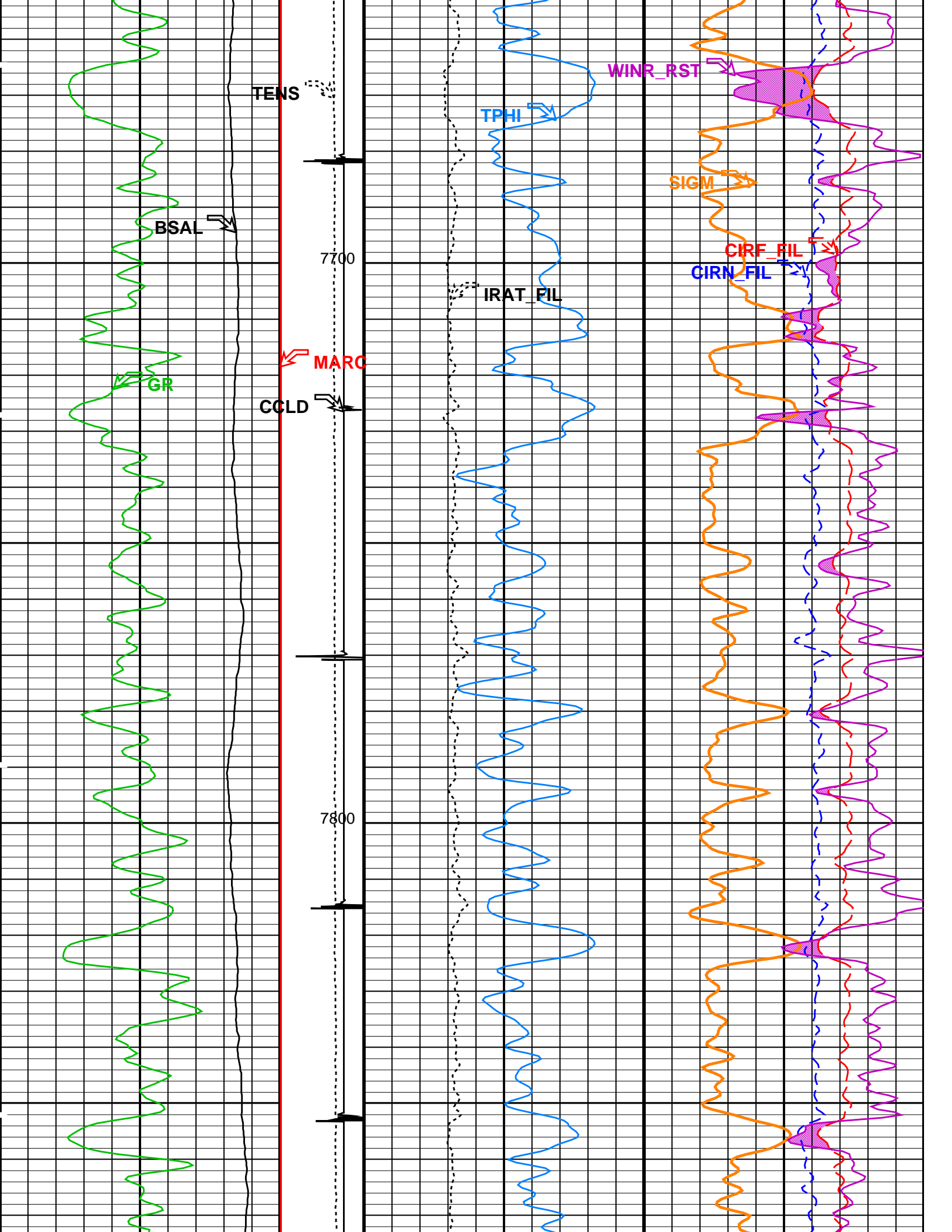




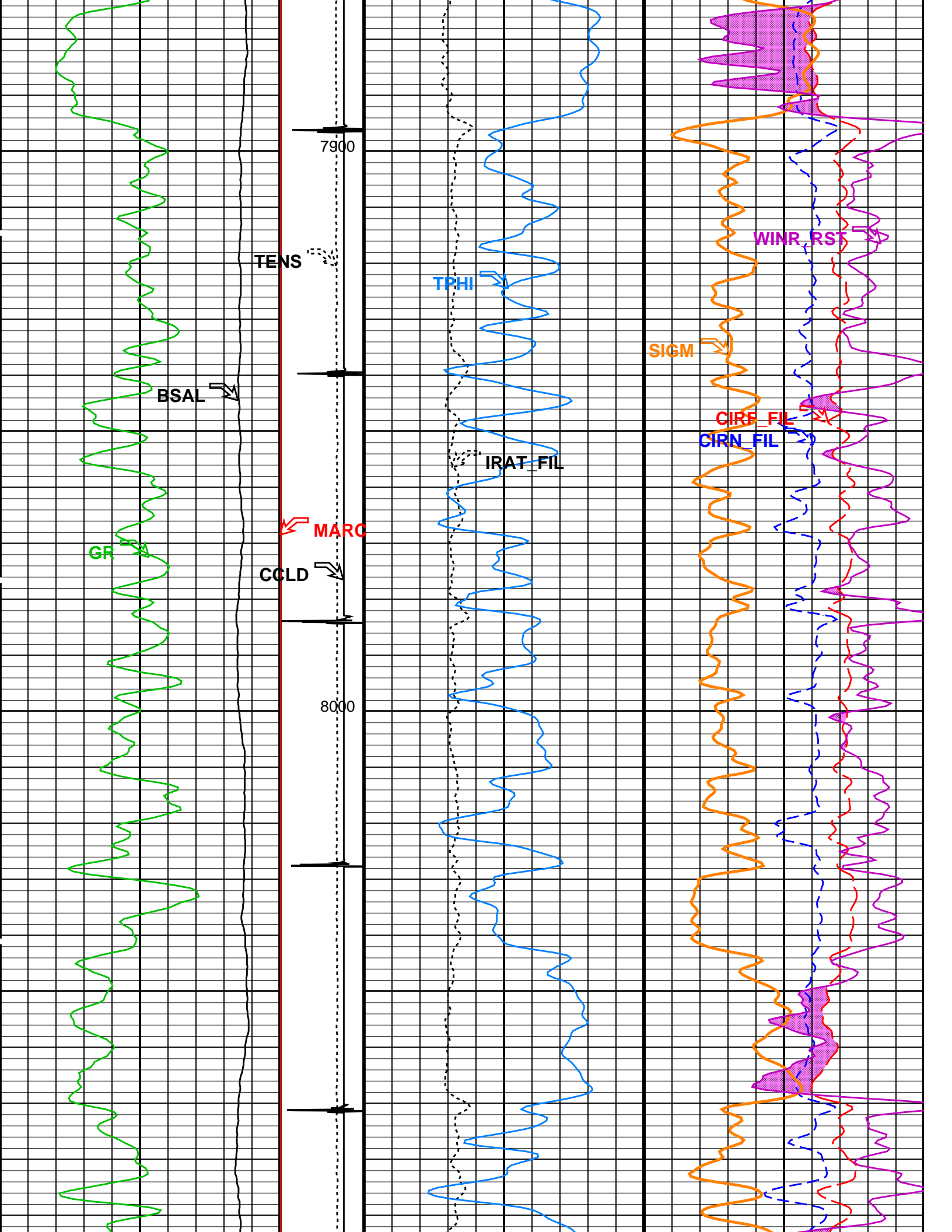


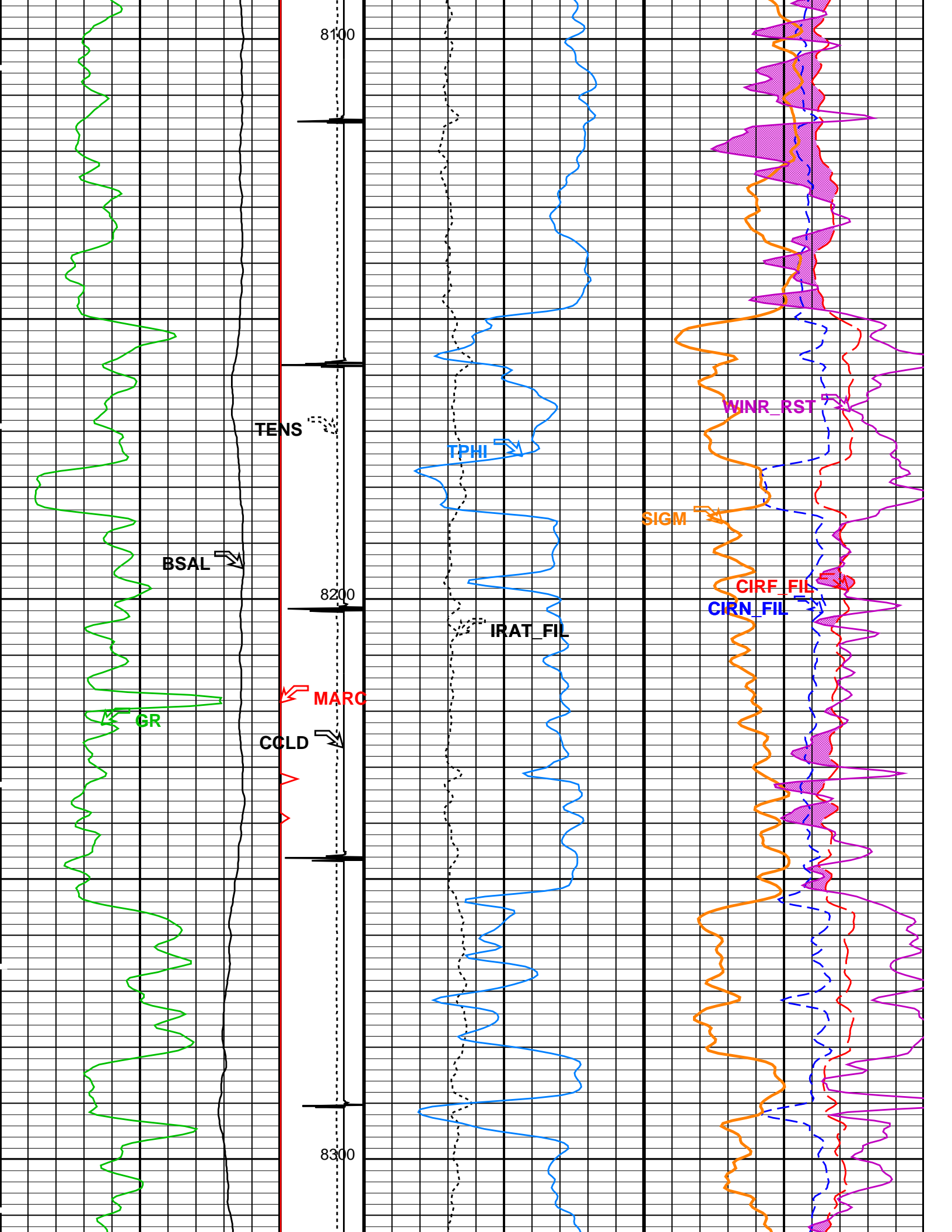


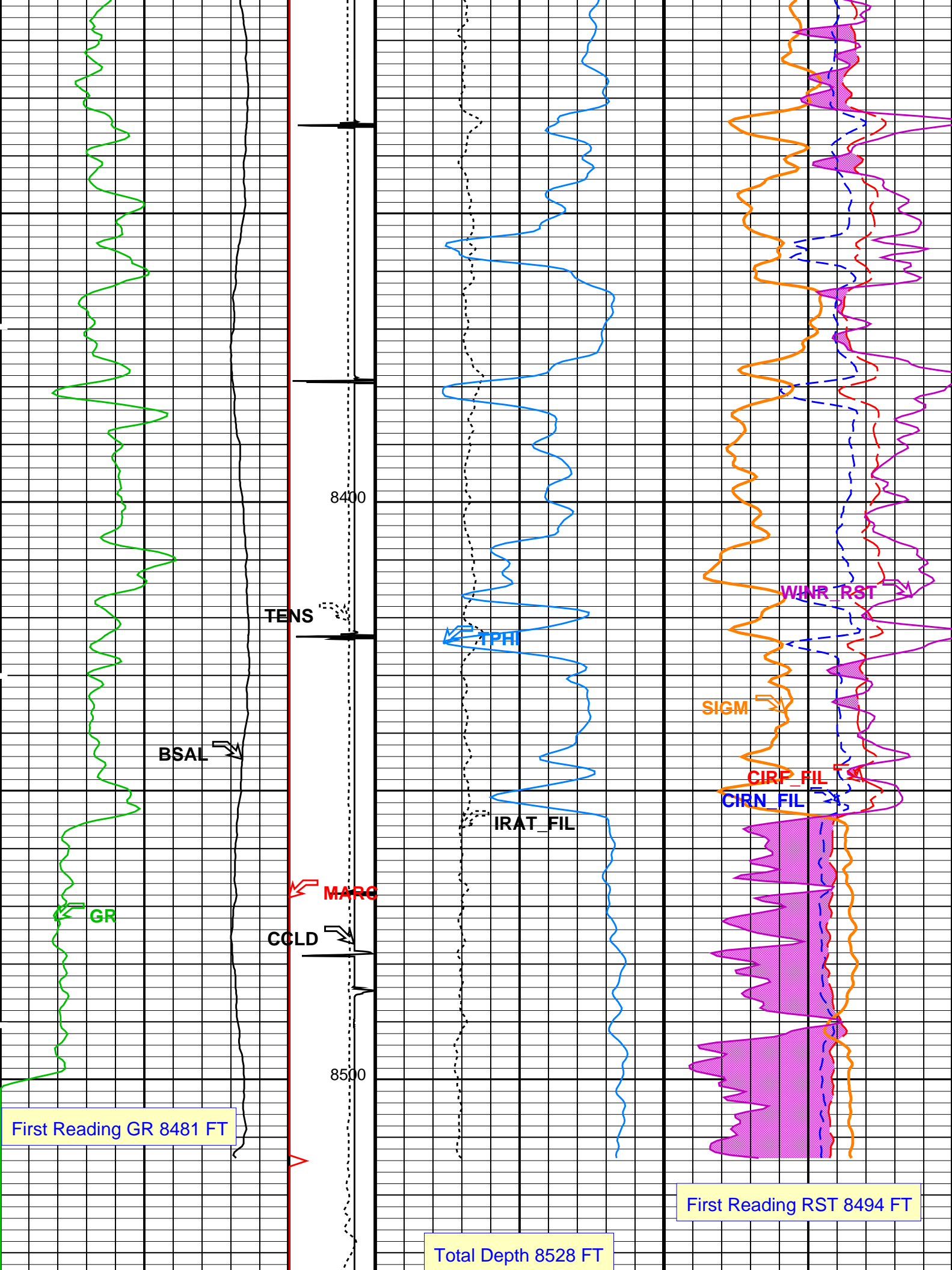


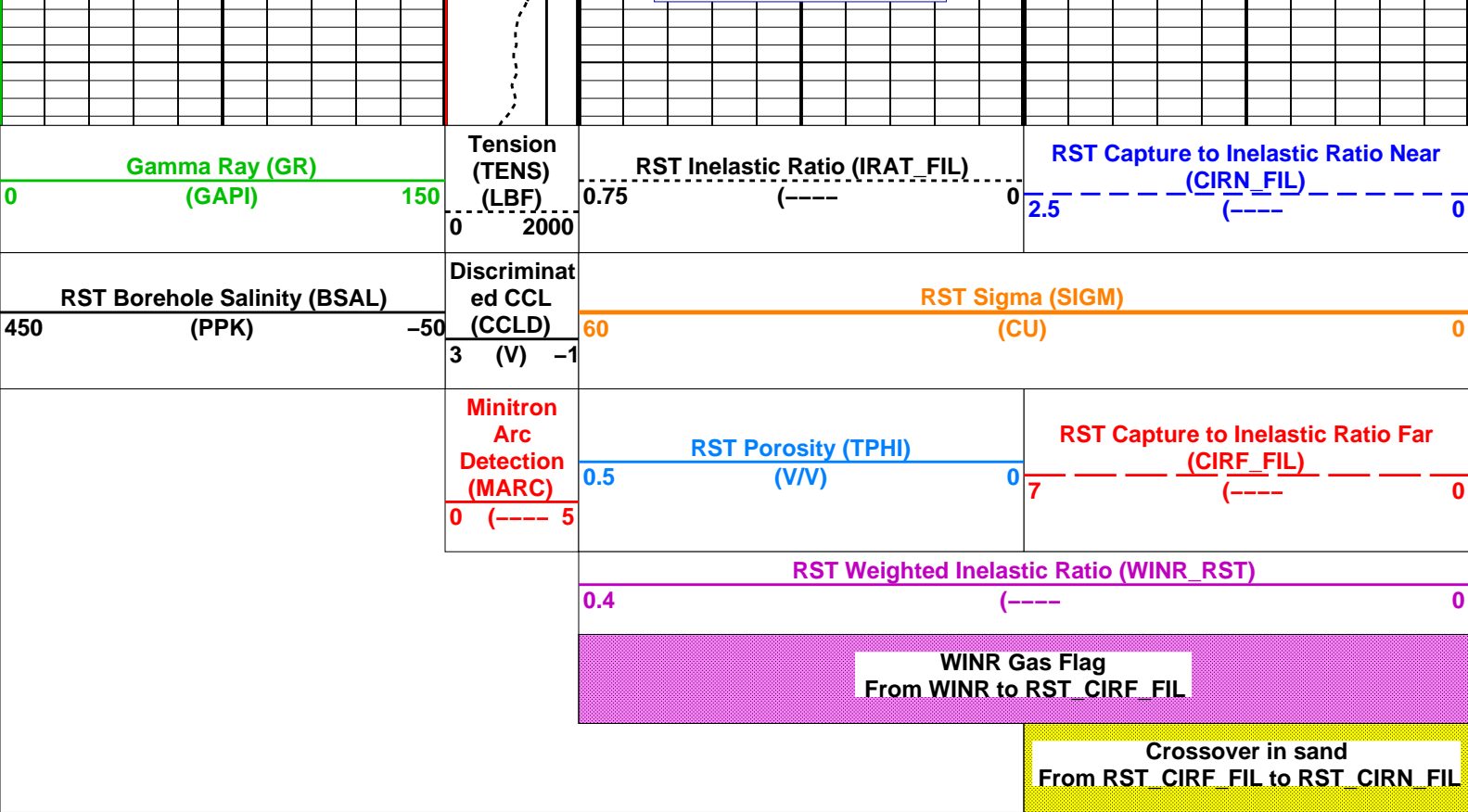












PIP SUMMARY

Time Mark Every 60 S

Parameters

DLIS Name	Description	Value	
SCMT-CB: Slim Cement Mapping Tool, 1-11/16 OD			
BILI	Bond Index Level for Zone Isolation	0.8	
BISS	Bond Index Source Selection for BIQL	BI	
CB3D	SCMT CBL 3 ft Peak Detection Mode	PEAK	
CB3G	SCMT CBL 3 ft Peak Detection T0_Delay and Noise Gate	224.559	US
CB3T	SCMT CBL 3 ft Fixed Threshold Level	20	MV
CB5D	SCMT CBL 5 ft Peak Detection Mode	PEAK	
CB5G	SCMT CBL 5 ft Peak Detection T0_Delay and Noise Gate	338.559	US
CB5T	SCMT CBL 5 ft Fixed Threshold Level	20	MV
CBLG	CBL Gate Width	45	US
CBRA	CBL LQC Reference Amplitude in Free Pipe	80	MV
CMCF	CBL Cement Type Compensation Factor	1	
CMTC	SCMT Slow Channel Multiplexer Mode	SCAN	
CMTM	SCMT Operating Mode	LOG	
CMTT	SCMT Tool position on CAN	5	
CSCS	SCMT Slow Channel Index	VCC	
CTHI	Casing Thickness	0.255617	IN
DTF	Delta-T Fluid	189	US/F
FATT	Acoustic Attenuation due to Fluid	0	DB/F
FCF	CBL Fluid Compensation Factor	0.924277	
GOBO	Good Bond	1.55185	MV
MAPD	SCMT MAP Peak Detection Mode	PEAK	
MAPG	SCMT MAP Peak Detection T0_Delay and Noise Gate	167.559	US
MAPT	SCMT MAP Fixed Threshold Level	30	MV
MATT	Maximum Attenuation	16.5449	DB/F
MCCF	MAP Cement Type Compensation Factor	1	
MCI	Minimum Cemented Interval for Isolation	1.25	FT
MMSA	MAP Minimum Sonic Amplitude	4.32284	MV
MSA	Minimum Sonic Amplitude	0.579149	MV
PEDE	Peak Detection On/Off Switch in Playback	OFF	
RBC	Relative Bearing Correction Allow/Disallow	ALLOW	
VDLG	VDL Manual Gain	5	
ZCMT	Acoustic Impedance of Cement	6.8	MRAY
RST-C: Reservoir Saturation Pro Tool C			
	Tractor Available in Tool String	NO	
AIRB	RST Air Borehole	No	
BHS	Borehole Status	CASED	
BHT	Bottom Hole Temperature (used in calculations)	212	DEGF
BSALOPT	RST Borehole Salinity Option	Unknown	
BSFL	RST Borehole Salinity Filter Length	51	
CSID	Casing Size I.D.	4	IN

DFPC	RST Depth Filter Processing Constant	One	
DFPC_TDTL	RST Depth Filter Processing Constant (TDT-like)	Two	
GCSE	Generalized Caliper Selection	BS	
GDEV	Average Angular Deviation of Borehole from Normal	0	DEG
GGRD	Geothermal Gradient	0.01	DF/F
GRSE	Generalized Mud Resistivity Selection	CHART_GEN_9	
GTSE	Generalized Temperature Selection	LINEAR_ESTIMATE	
ISSBAR	Barite Mud Switch	NOBARITE	
MATR	Rock Matrix for Neutron Porosity Corrections	SANDSTONE	
NORM_IRAT_RST	RST Normalized Inelastic Ratio	0.48	
NORM_SIGM_RST	RST Normalized Sigma	30	CU
PTIER	RST Tiered Presentation Selection	0_Customer	
PVL_PSNT_PRST	PVL Peak Signal/Noise Threshold	3	
RGAI	Near/Far Gain Calibration Ratio	1	
SHT	Surface Hole Temperature	68	DEGF
TIER_IC	RST IC Acquisition Mode	0_CO_Yield_and_Spectrolith	
TIER_SIGM	RST Sigma Acquisition Mode	0_RST_Sigma	
WOFSL_PRST	RST WFL-Off Subcycle Length	0	
WONSL_PRST	RST WFL-On Subcycle Length	0	
WSCOM_PRST	RST Station Log Comment		
PSPT: Production Services Logging Platform			
BHS	Borehole Status	CASED	
BHT	Bottom Hole Temperature (used in calculations)	212	DEGF
CSID	Casing Size I.D.	4	IN
GCSE	Generalized Caliper Selection	BS	
GDEV	Average Angular Deviation of Borehole from Normal	0	DEG
GGRD	Geothermal Gradient	0.01	DF/F
GRSE	Generalized Mud Resistivity Selection	CHART_GEN_9	
GTSE	Generalized Temperature Selection	LINEAR_ESTIMATE	
ISSBAR	Barite Mud Switch	NOBARITE	
MATR	Rock Matrix for Neutron Porosity Corrections	SANDSTONE	
PBPO	PBMS Tool position on CAN	2	
PCCG	PBMS CCL Gain	DB0	
PSTP	PSTC Tool Position on CAN Bus	1	
SHT	Surface Hole Temperature	68	DEGF
System and Miscellaneous			
ALTDPCCHAN	Name of alternate depth channel	SpeedCorrectedDepth	
BS	Bit Size	8.750	IN
BSAL	Borehole Salinity	-50000.00	PPM
CSIZ	Current Casing Size	4.500	IN
CWEI	Casing Weight	11.60	LB/F
DFD	Drilling Fluid Density	8.40	LB/G
DO	Depth Offset for Playback	8.0	FT
FLEV	Fluid Level	60.00	FT
MST	Mud Sample Temperature	-50000.00	DEGF
PBVSADP	Use alternate depth channel for playback	NO	
PP	Playback Processing	RECOMPUTE	
RMFS	Resistivity of Mud Filtrate Sample	-50000.0000	OHMM
RW	Resistivity of Connate Water	1.0000	OHMM
TD	Total Depth	8528	FT
TDD	Total Depth - Driller	8630.00	FT
TDL	Total Depth - Logger	8528.00	FT
TWS	Temperature of Connate Water Sample	100.00	DEGF

Format: RST\_SIGMA\_S5    Vertical Scale: 5" per 100'    Graphics File Created: 22-Oct-2013 12:31

## OP System Version: 19C0-187

SCMT-CB	SRPC-5214-H2-2012-OP1!	RST-C	SRPC-5214-H2-2012-OP1!
PSPT	SRPC-5214-H2-2012-OP1!		

### Input DLIS Files

DEFAULT	SCMT_RST_PSP_074LUP	FN:70	PRODUCER	22-Oct-2013 09:35	8539.0 FT	-12.0 FT
---------	---------------------	-------	----------	-------------------	-----------	----------

### Output DLIS Files

DEFAULT	SCMT_RST_PSP_086PUP	FN:82	PRODUCER	22-Oct-2013 12:31
---------	---------------------	-------	----------	-------------------



**REPEAT ANALYSIS RST SIGMA**

## Input DLIS Files

DEFAULT	SCMT_RST_PSP_072LUP	FN:68	PRODUCER	22-Oct-2013 09:17	6429.0 FT	6059.5 FT
DEFAULT	SCMT_RST_PSP_086PUP	FN:82	PRODUCER	22-Oct-2013 12:31	8547.0 FT	-4.0 FT

## Output DLIS Files

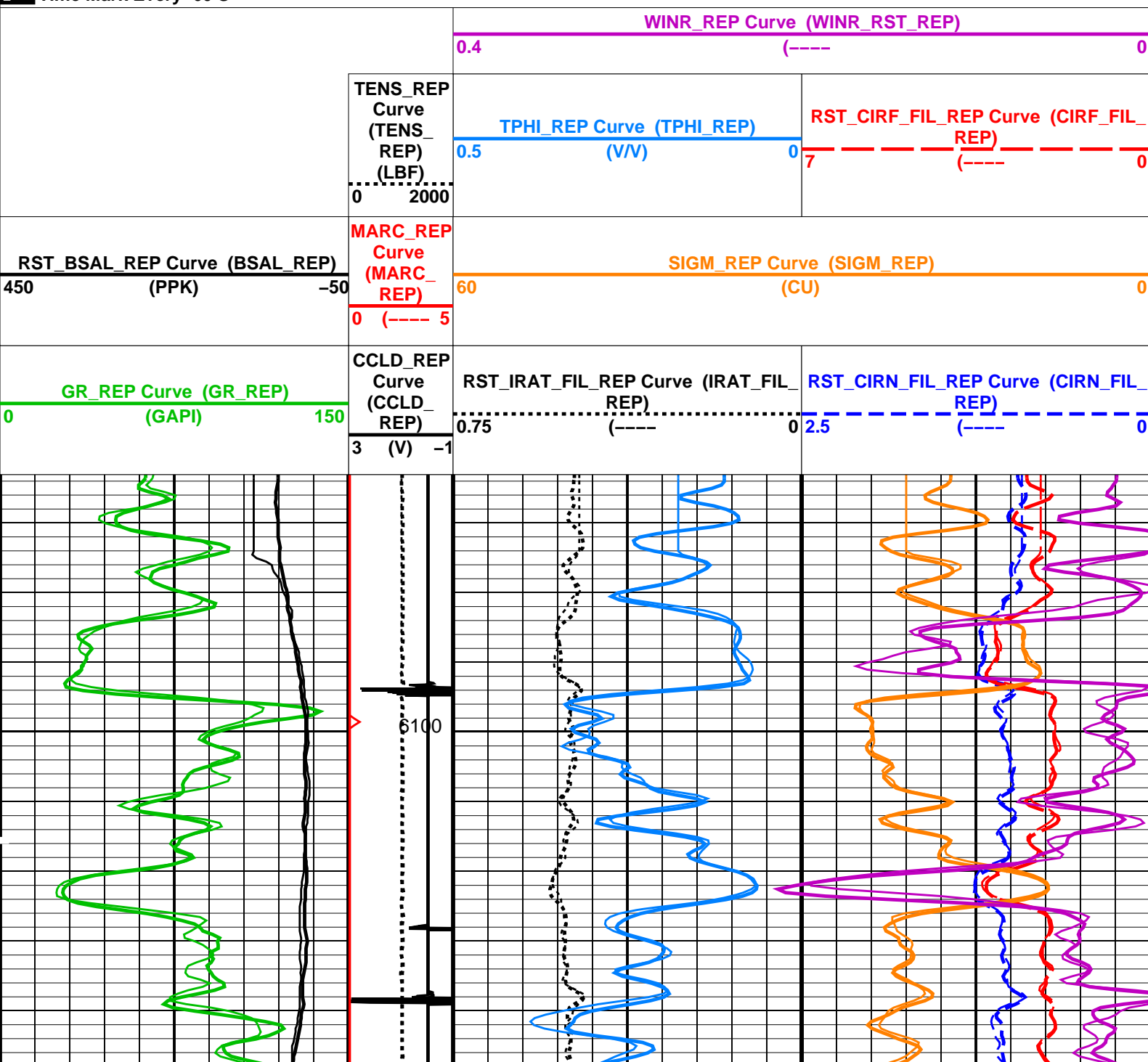
DEFAULT	SCMT_RST_PSP_087PUP	FN:83	PRODUCER	22-Oct-2013 12:38	6432.0 FT	6062.5 FT
---------	---------------------	-------	----------	-------------------	-----------	-----------

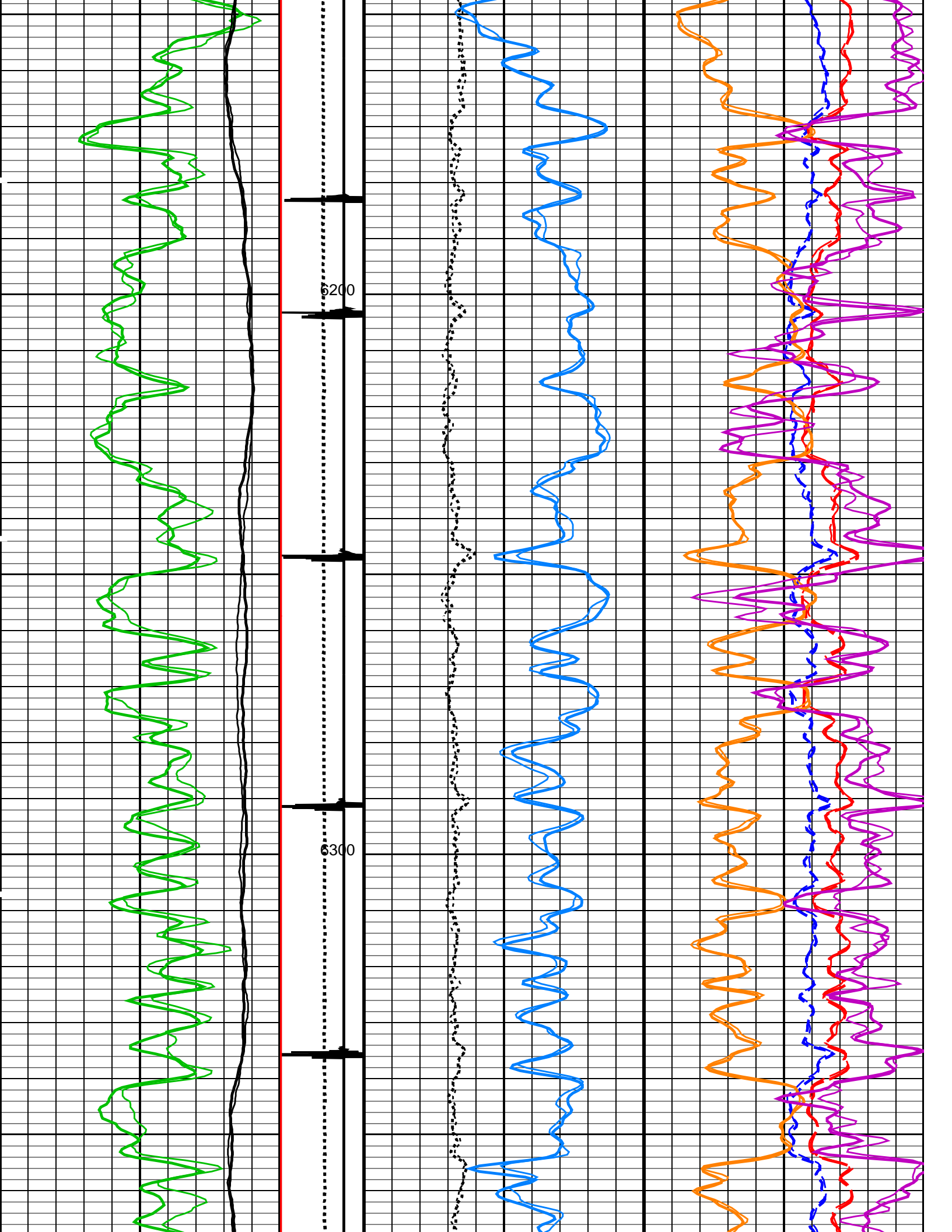
## OP System Version: 19C0-187

SCMT-CB PSPT	SRPC-5214-H2-2012-OP1! SRPC-5214-H2-2012-OP1!	RST-C	SRPC-5214-H2-2012-OP1!
-----------------	--	-------	------------------------

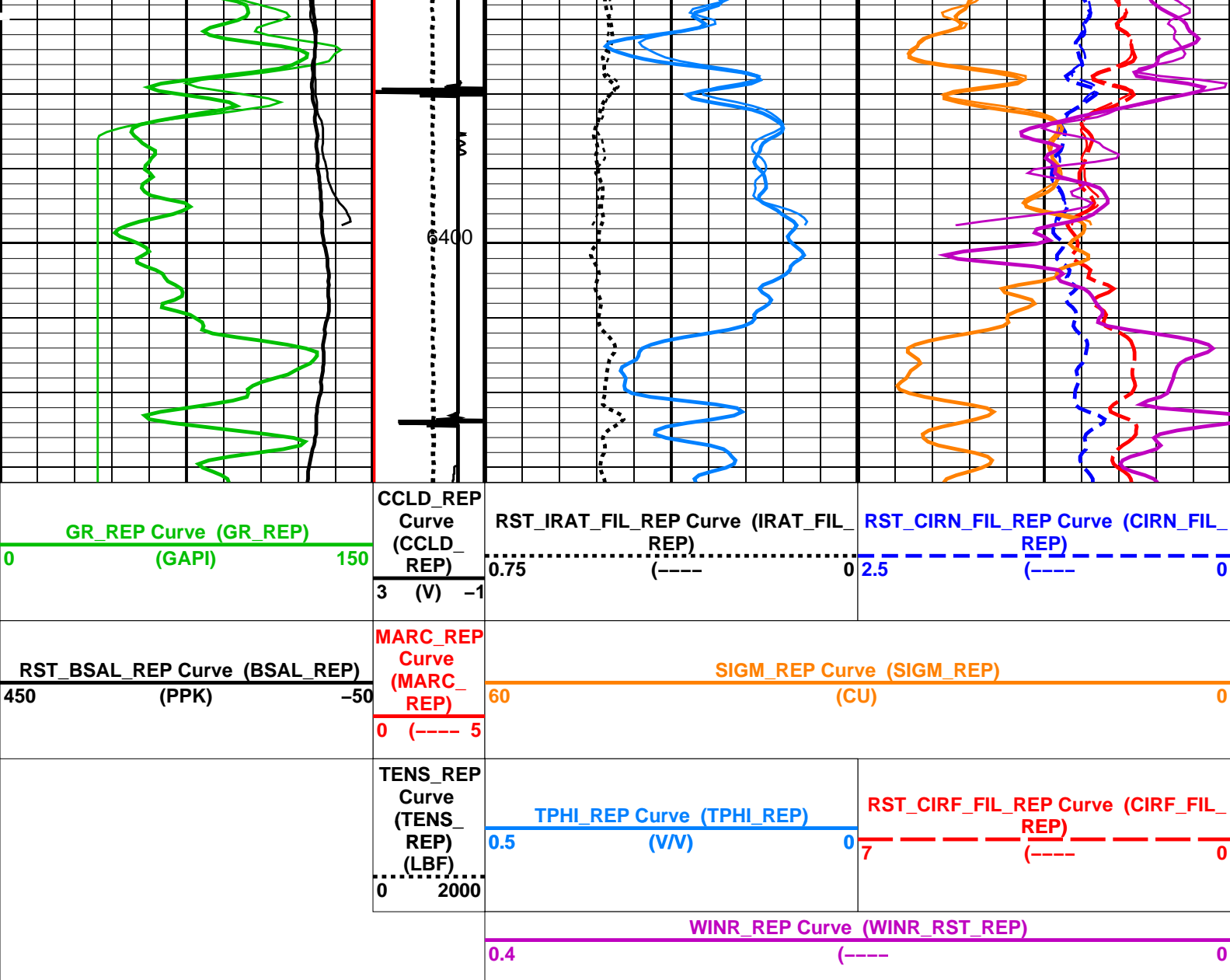
## PIP SUMMARY

Time Mark Every 60 S









### PIP SUMMARY

Time Mark Every 60 S

## Parameters

DLIS Name	Description	Value	
SCMT-CB: Slim Cement Mapping Tool, 1-11/16 OD			
BILI	Bond Index Level for Zone Isolation	0.8	
BISS	Bond Index Source Selection for BIQL	BI	
CB3D	SCMT CBL 3 ft Peak Detection Mode	PEAK	
CB3G	SCMT CBL 3 ft Peak Detection T0_Delay and Noise Gate	224.559	US
CB3T	SCMT CBL 3 ft Fixed Threshold Level	20	MV
CB5D	SCMT CBL 5 ft Peak Detection Mode	PEAK	
CB5G	SCMT CBL 5 ft Peak Detection T0_Delay and Noise Gate	338.559	US
CB5T	SCMT CBL 5 ft Fixed Threshold Level	20	MV
CBLG	CBL Gate Width	45	US
CBRA	CBL LQC Reference Amplitude in Free Pipe	80	MV
CMCF	CBL Cement Type Compensation Factor	1	
CMTC	SCMT Slow Channel Multiplexer Mode	SCAN	
CMTM	SCMT Operating Mode	LOG	
CMTF	SCMT Tool position on CAN	5	
CSCS	SCMT Slow Channel Index	VCC	
CTHI	Casing Thickness	0.255617	IN
DTF	Delta-T Fluid	189	US/F
FATT	Acoustic Attenuation due to Fluid	0	DB/F
FCF	CBL Fluid Compensation Factor	0.924277	
GOBO	Good Bond	1.55185	MV
MAPD	SCMT MAP Peak Detection Mode	PEAK	
MAPG	SCMT MAP Peak Detection T0_Delay and Noise Gate	167.559	US
MAPT	SCMT MAP Fixed Threshold Level	30	MV
MATT	Maximum Attenuation	16.5449	DB/F



MCCF	MAP Cement Type Compensation Factor	1	FT
MCI	Minimum Cemented Interval for Isolation	1.25	FT
MMSA	MAP Minimum Sonic Amplitude	4.32284	MV
MSA	Minimum Sonic Amplitude	0.579149	MV
PEDE	Peak Detection On/Off Switch in Playback	OFF	
RBC	Relative Bearing Correction Allow/Disallow	ALLOW	
VDLG	VDL Manual Gain	5	
ZCMT	Acoustic Impedance of Cement	6.8	MRAY
RST-C: Reservoir Saturation Pro Tool C			
	Tractor Available in Tool String	NO	
AIRB	RST Air Borehole	No	
BHS	Borehole Status	CASED	
BHT	Bottom Hole Temperature (used in calculations)	212	DEGF
BSALOPT	RST Borehole Salinity Option	Unknown	
BSFL	RST Borehole Salinity Filter Length	51	
CSID	Casing Size I.D.	4	IN
DFPC	RST Depth Filter Processing Constant	One	
DFPC_TDTL	RST Depth Filter Processing Constant (TDT-like)	Two	
GCSE	Generalized Caliper Selection	BS	
GDEV	Average Angular Deviation of Borehole from Normal	0	DEG
GGRD	Geothermal Gradient	0.01	DF/F
GRSE	Generalized Mud Resistivity Selection	CHART_GEN 9	
GTSE	Generalized Temperature Selection	LINEAR_ESTIMATE	
ISSBAR	Barite Mud Switch	NOBARITE	
MATR	Rock Matrix for Neutron Porosity Corrections	SANDSTONE	
NORM_IRAT_RST	RST Normalized Inelastic Ratio	0.48	
NORM_SIGM_RST	RST Normalized Sigma	30	CU
PTIER	RST Tiered Presentation Selection	0_Customer	
PVL_PSNT_PRST	PVL Peak Signal/Noise Threshold	3	
RGAI	Near/Far Gain Calibration Ratio	1	
SHT	Surface Hole Temperature	68	DEGF
TIER_IC	RST IC Acquisition Mode	0_CO_Yield_and_Spectrolith	
TIER_SIGM	RST Sigma Acquisition Mode	0_RST_Sigma	
WOFSL_PRST	RST WFL-Off Subcycle Length	0	
WONSL_PRST	RST WFL-On Subcycle Length	0	
WSCOM_PRST	RST Station Log Comment		
PSPT: Production Services Logging Platform			
BHS	Borehole Status	CASED	
BHT	Bottom Hole Temperature (used in calculations)	212	DEGF
CSID	Casing Size I.D.	4	IN
GCSE	Generalized Caliper Selection	BS	
GDEV	Average Angular Deviation of Borehole from Normal	0	DEG
GGRD	Geothermal Gradient	0.01	DF/F
GRSE	Generalized Mud Resistivity Selection	CHART_GEN 9	
GTSE	Generalized Temperature Selection	LINEAR_ESTIMATE	
ISSBAR	Barite Mud Switch	NOBARITE	
MATR	Rock Matrix for Neutron Porosity Corrections	SANDSTONE	
PBPO	PBMS Tool position on CAN	2	
PCCG	PBMS CCL Gain	DB0	
PSTP	PSTC Tool Position on CAN Bus	1	
SHT	Surface Hole Temperature	68	DEGF
System and Miscellaneous			
ALTDPCCHAN	Name of alternate depth channel	SpeedCorrectedDepth	
BS	Bit Size	8.750	IN
BSAL	Borehole Salinity	-50000.00	PPM
CSIZ	Current Casing Size	4.500	IN
CWEI	Casing Weight	11.60	LB/F
DFD	Drilling Fluid Density	8.40	LB/G
DO	Depth Offset for Playback	3.0	FT
DORL	Depth Offset for Repeat Analysis	0.0	FT
FLEV	Fluid Level	60.00	FT
MST	Mud Sample Temperature	-50000.00	DEGF
PBVSADP	Use alternate depth channel for playback	NO	
PP	Playback Processing	RECOMPUTE	
RMFS	Resistivity of Mud Filtrate Sample	-50000.0000	OHMM
RW	Resistivity of Connate Water	1.0000	OHMM
TD	Total Depth	8528	FT
TDD	Total Depth - Driller	8630.00	FT
TDL	Total Depth - Logger	8528.00	FT
TWS	Temperature of Connate Water Sample	100.00	DEGF

Format: RST\_SIGMA\_S5\_REP    Vertical Scale: 5" per 100'    Graphics File Created: 22-Oct-2013 12:38

## OP System Version: 19C0-187

SCMT-CB      SRPC-5214-H2-2012-OP1!      RST-C      SRPC-5214-H2-2012-OP1!  
PSPT      SRPC-5214-H2-2012-OP1!

## Input DLIS Files

DEFAULT	SCMT_RST_PSP_072LUP	FN:68	PRODUCER	22-Oct-2013 09:17	6429.0 FT	6059.5 FT
DEFAULT	SCMT_RST_PSP_086PUP	FN:82	PRODUCER	22-Oct-2013 12:31	8547.0 FT	-4.0 FT

# Output DLIS Files

DEFAULT

SCMT\_RST\_PSP\_087PUP

FN:83

PRODUCER

22-Oct-2013 12:38

**Schlumberger**

## PBMS COEFFICIENTS

MAXIS Field Log

Client: ENCANA OIL & GAS (USA) INC  
Field: SOUTH PARACHUTE  
Well: HAGEN FEDERAL 15-16C (PC22)  
Run date: 22-Oct-2013

Tool: PSP  
Sub Type: PBMS  
Sensor: GR

### PBMS Gamma Ray

Sonde Serial NB RESISTORS FOR GR SENSOR N.33223,TOOL PBMS-BA0928. SENSOR S/N:  
Sensor Serial NB 33223  
Calib Date ddmmyy 090800  
Matrix Size 12  
Coeff CRC CFE2

### GR HV Rt

Rt\*\*0

Rt\*\*1

Rt\*\*0

+.182000000000e+04

+.332000000000e+04

Client: ENCANA OIL & GAS (USA) INC  
Field: SOUTH PARACHUTE  
Well: HAGEN FEDERAL 15-16C (PC22)  
Run date: 22-Oct-2013

Tool: PSP  
Sub Type: PBMS  
Sensor: WellTemp RTD

PBMS RTD Well Thermometer

Sonde Serial NB

Sensor Serial NB

Calib Date ddmmyy

Matrix Size

Coeff CRC

COEFFICIENTS FOR RTD THERMOMETER PBMS–B.928 S/N:

928

280612

16

A24E

WTemp Coeff

	Tt**0	Tt**1	Tt**2
Tt**0	–.391987973189E+03	+.191346892512E+03	–.440920753451E+02
	Tt**3	Tt**4	Tt**5
Tt**0	+.957191300908E+01	–.711421725686E+00	0.0

Client: ENCANA OIL & GAS (USA) INC

Field: SOUTH PARACHUTE

Well: HAGEN FEDERAL 15–16C (PC22)

Run date: 22–Oct–2013

Tool: PSP

Sub Type: PBMS

Sensor: CQG

PBMS Quartz Gauge type F

Sonde Serial NB

Sensor Serial NB

Calib Date ddmmyy

Matrix Size

Coeff CRC

COEFFICIENTS FOR CQG PBMS–B.928 S/N:

928

280612

66

9DC3

Pres Coeff

	Fb**0	Fb**1	Fb**2
Fc**0	+.714463802232E+04	+.183434658655E–01	–.156620073569E–06
Fc**1	–.100638308957E+01	–.119899563644E–04	–.912155899025E–10
Fc**2	+.936268101283E–06	+.423898071451E–10	+.958076371919E–15
Fc**3	+.185123362373E–11	+.203107925433E–15	0.0
Fc**4	0.0	0.0	0.0
Fc**5	0.0	0.0	0.0
	Fb**3	Fb**4	Fb**5
Fc**0	–.746577997611E–10	–.588773826860E–15	–.622250441458E–19

Fc**1	-.120636521092E-15	+.400325894750E-19	0.0
Fc**2	0.0	0.0	0.0
Fc**3	0.0	0.0	0.0
Fc**4	0.0	0.0	0.0
Fc**5	0.0	0.0	0.0

PBMS Quartz Gauge type F

Sonde Serial NB :  
Sensor Serial NB 928  
Calib Date ddmmyy 280612  
Matrix Size 66  
Coeff CRC 283B

Temp Coeff

	Fc**0	Fc**1	Fc**2
Fb**0	+.117016867873E+03	-.284359629614E-03	+.604391180345E-08
Fb**1	-.598309140812E-02	+.182731130848E-07	+.160166486172E-12
Fb**2	-.307621454576E-07	+.300601550309E-12	+.311233548560E-17
Fb**3	-.419658736767E-12	+.117473708647E-16	0.0
Fb**4	0.0	0.0	0.0
Fb**5	0.0	0.0	0.0
	Fc**3	Fc**4	Fc**5
Fb**0	+.114322792679E-12	+.153807711176E-17	-.736714260866E-21
Fb**1	-.528037875456E-18	-.220337637519E-21	0.0
Fb**2	0.0	0.0	0.0
Fb**3	0.0	0.0	0.0
Fb**4	0.0	0.0	0.0
Fb**5	0.0	0.0	0.0

PBMS Quartz Gauge type F

Sonde Serial NB :  
Sensor Serial NB 928  
Calib Date ddmmyy 280612  
Matrix Size 16  
Coeff CRC 093F

Clock Freq Coeff

	(Fb'-Fc')**0	(Fb'-Fc')**1	(Fb'-Fc')**2
(Fb'-Fc')**0	+.310874009898E+05	+.288920923041E-02	+.697940727038E-06
	(Fb'-Fc')**3	(Fb'-Fc')**4	(Fb'-Fc')**5

	(Fb'-Fc')**3	(Fb'-Fc')**4	(Fb'-Fc')**5
(Fb'-Fc')**0	-.657432344763E-10	-.412920638782E-15	+.213369826099E-20

PBMS Quartz Gauge type F

Sonde Serial NB :  
Sensor Serial NB 928  
Calib Date ddmmyy 280612  
Matrix Size 16  
Coeff CRC 8419

Clock Temp Coeff

	(Fb'-Fc')**0	(Fb'-Fc')**1	(Fb'-Fc')**2
(Fb'-Fc')**0	+.115369519827E+03	-.565338877075E-02	-.333717531829E-07
	(Fb'-Fc')**3	(Fb'-Fc')**4	(Fb'-Fc')**5
(Fb'-Fc')**0	-.124387135327E-12	+.713102327208E-16	-.316084316842E-20

Company: ENCANA OIL & GAS (USA) INC

Schlumberger

Well: HAGEN FEDERAL 15-16C (PC22)  
Field: SOUTH PARACHUTE  
County: GARFIELD  
State: COLORADO

RESERVOIR SATURATION LOG  
SIGMA MODE  
GR-CCL