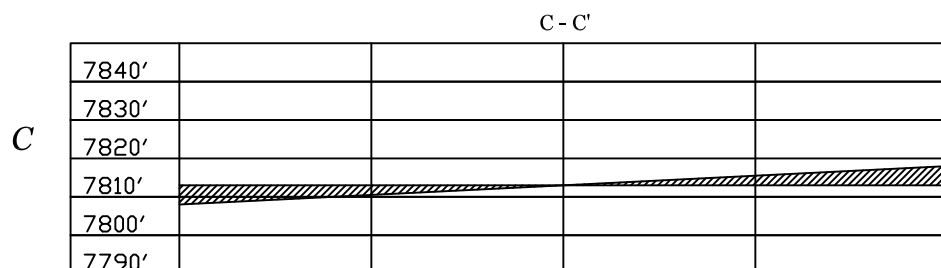
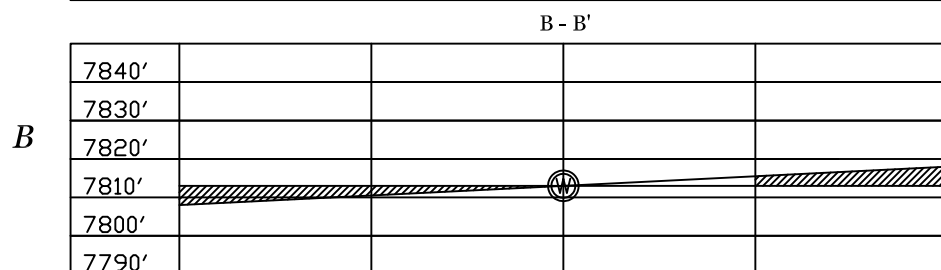
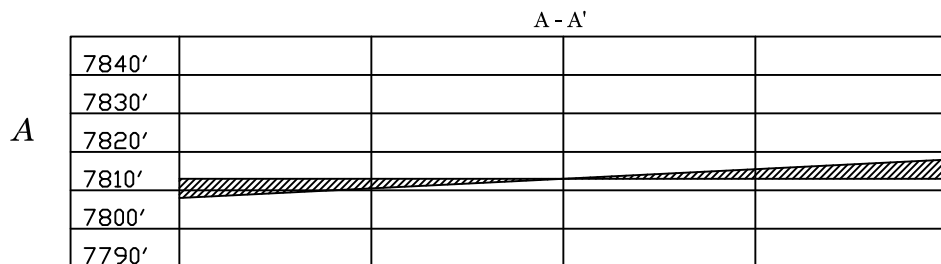


Pioneer Natural Resources
 OPERATOR
 Montoya 12-7 WD
 WELL NAME & NO
 Sec 7, T 33 S, R 67 W
 LOCATION
 Las Animas County, Colorado
 COUNTY & STATE
 January 28, 2010
 DATE



SCALE:
 1" = 50'



SCALE:
 HORZ: 1" = 50'
 VERT: 1" = 50'

SHIELDS SURVEY L^{td.} C^{o.}
 Raton, New Mexico 87740
 (575)445-1232