

**EASEMENT, RIGHT-OF-WAY
and
SURFACE DAMAGES AGREEMENT**

This Easement, Right-of-Way and Surface Damages Agreement ("Agreement") is entered into as of April 16th, 2013, by and between Robert W. Kerr and Mary Ann Kerr, collectively ("Surface Owner"), whose address is 11104 CR 20, Fort Lupton, CO 80621, and Kerr-McGee Oil & Gas Onshore LP, ("KMG"), with offices at 1099 18th St., Suite 1800, Denver, CO 80202, covering certain lands (the "Lands") situated in Weld County, Colorado, described as follows:

Township 2 North, Range 67 West of the 6th P.M.

Section 13: Part of the S2SW, containing approximately 67 acres and excluding 1A conveyed to school district in Book 509 Page 440, in the records of Weld County, Colorado

For and in consideration of the sum of ten dollars (\$10.00) and other valuable consideration, the receipt and sufficiency of which are hereby acknowledged, the undersigned hereby agrees to the terms and provisions set forth as follows:

1. Compensation for Operations: Release of All Claims

KMG shall pay to Surface Owner the sum and perform the obligations set forth in and according to the terms of that certain Letter Agreement by and between Surface Owner and KMG of even date, as full consideration and final settlement and satisfaction for any and all detriment, depreciation, injury or damage of any nature to the Lands or growing crops thereon that may occur as a result of KMG drilling and completion operations on the Lands, and its continuing activities for the production and/or transportation of oil, gas, or other hydrocarbons or products associated with such operations and activities including, but not limited to, surface use, access, mud and reserve pits, wellhead equipment, separators, tank batteries, pipelines, gathering lines, flowlines, pipeline interconnections, and any and all other reasonable and customary uses of land related to said operations or activities.

2. Acknowledgement of Right of Way and Easement

Surface Owner acknowledges and understands that KMG, as owner or lessee of the oil and gas estate for the Lands, owns an easement and right-of-way that burdens the Lands, and that KMG has a continuing right and entitlement to construct, own, operate, maintain, repair and replace all flowlines, gathering lines, other pipelines and related equipment that may be necessary or convenient to its operations on the Lands, including but not limited to, constructing, using and maintaining access roads, locations for surface equipment and subsurface gathering lines, pipelines and pipeline interconnections for its operations and activities; provided, however, KMG agrees that it will not construct pipelines in a manner that interferes with existing improvements on the Lands at the time the pipelines are proposed to be constructed.

Surface Owner further grants KMG the right to drill oil and gas wells on the Lands that may be horizontal, vertical or directional that produce and drain oil and gas from lands other than the lands covered by the oil and gas lease(s) that include all or a portion of the Lands and to locate, construct, use, and maintain surface equipment, including but not limited to flowlines, compressors, wellheads, and all associated production equipment and facilities, related to transportation of oil and natural gas from lands other than lands covered by leases pooled with the Lands.

Surface Owner further agrees that, Kerr-McGee Gathering LLC, an affiliate of KMG, or another third party gas gatherer designated by KMG, may exercise the easement rights described herein.

3. Waivers

Surface Owner hereby waives its right to and covenants not to protest or object to the use of the surface of the Lands so long as such use is consistent with this Agreement. Furthermore, Surface Owner will provide KMG or its successors and assigns with any and all written support they may reasonably require to obtain permits from the Colorado Oil and Gas Conservation Commission or any local jurisdiction.

4. Binding Agreement

This Agreement shall be binding upon the respective heirs, executors, administrators, successors, and assigns of the parties hereto.

The undersigned have executed this Agreement as of the day first above written.

Surface Owner

Kerr-McGee Oil & Gas Onshore LP

By: Robert W. Kerr
Robert W. Kerr

By: 
David Bell
Agent & Attorney-in-Fact

By: Mary Ann Kerr
Mary Ann Kerr

STATE OF Colorado)ss
COUNTY OF weld)

The foregoing instrument was acknowledged before me this 16th day of April, 2013,
by Robert W. Kerr.

Witness my hand and official seal.


Notary Public


My commission expires May 4, 2016




STATE OF Colorado)ss
COUNTY OF weld)

The foregoing instrument was acknowledged before me this 16th day of April, 2013,
by Mary Ann Kerr.

Witness my hand and official seal.


Notary Public

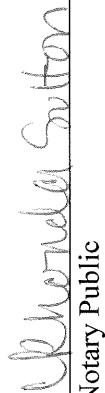
My commission expires May 4, 2016



STATE OF Colorado)ss
COUNTY OF Adams)

This instrument was acknowledged before me this 18 day of April, 2013 by David
Bell, Agent & Attorney-in-Fact of Kerr-McGee Oil & Gas Onshore LP, on behalf of said company.

Witness my hand and official seal.


Notary Public

My commission expires May 4, 2016

