



District Office
3801 Carson Avenue
Evans, CO 80620
970-506-9272
www.petd.com

November 11, 2013

R.L.B.
25517 Becker Ranch, LLC
Attn: Mr. Richard Becker, Manager
~~25605~~ WCR 36
LaSalle, CO 80645-9726

Notice of Drilling Operations

Hand Delivered

Received this 11 day of Nov, 2013

By: Richard Lee Becker mgr

Print Name: RICHARD LEE BECKER

Well Name: Becker Ranch 5E-403, 5E-323, 5J-443, 5J-103 (5J-HZ Pad)
5J-403, 5J-223, 5M-443, 5M-303 (5M-HZ Pad)
5M-403, 5M-323, 5R-443, 5R-203 (5MR-HZ Pad)
5R-403, 5R-323, 5U-443, 5U-203 (5RU-HZ Pad)

Township 3 North, Range 64 West, 6th P.M.

Section 5: N/2 (Surface Hole Locations)

Section 5: S/2 (Bottom hole Locations)

Weld County, Colorado

(See map attached for specific locations)

Dear Mr. Becker:

In accordance with the requirement of Rule 305.f. of the Colorado Oil and Gas Conservation Commission (COGCC) rules and regulations, this letter serves as a 30-day notice by PDC Energy, Inc. (PDC), as operator of record, of its intention to conduct drilling operations on the captioned wells. Reference is made to our consultation meeting we had on June 4, 2013 at the site with you and PDC Operations personnel. We had additional discussions prior to and after that date, when we discussed the location of the well sites, access roads, production facilities and other related matters. For the purposes of having our Initial Consultation, the June 4, 2013 shall be considered as that meeting. The well locations have been be staked and I have attached select copies of the multi page survey. Pursuant to Rule 306, would you please complete, sign and return the enclosed request letter to request a consultation or to designate a representative for surface consultation for our records, even though the consultation has been done? Also enclosed is a site diagram that depicts the area, per COGCC rules, within which the well(s) may be located, and the proposed location of the well(s), access road(s), and production facilities. Additionally, enclosed please find a copy of the COGCC's brochure describing surface owner rights and responsibilities, and a copy of the COGCC's on-site inspection policy. I have also enclosed a Waiver Letter (related to the well locations) that is required to be signed and attached to PDC's drilling permit application with the COGCC. It is requested that you sign and return this Waiver. As surface owner you have the responsibility for notifying any affected tenant farmer, lessee or other party that may own or have an interest in any crops or surface improvements that could be affected by these proposed operations. Should you have any questions regarding our operations or this notice, please feel free to contact me at contact me at (303) 517-3010.

Sincerely,

PDC Energy, Inc.

Mac Neumann
Mac Neumann, Agent

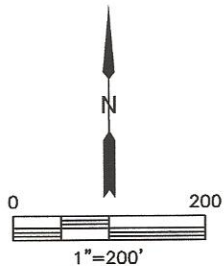

cc: Megan Lowe



LOCATION DRAWING

BECKER RANCH 5J-HZ PAD

SECTION: 5
TOWNSHIP: 3N
RANGE: 64W



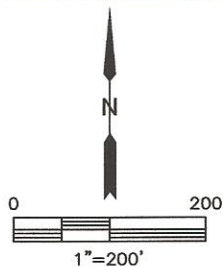


Lat40°, Inc. 1635 Foxtrail Drive, Suite 325 Loveland, CO 970-776-3321

LOCATION DRAWING

BECKER RANCH 5M-HZ PAD

SECTION: 5
TOWNSHIP: 3N
RANGE: 64W

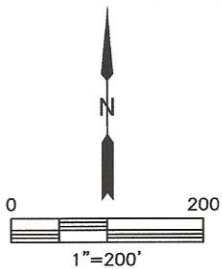





LOCATION DRAWING

BECKER RANCH 5MR-HZ PAD

SECTION: 5
TOWNSHIP: 3N
RANGE: 64W

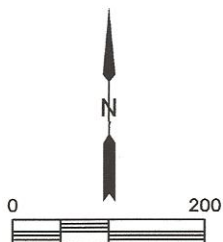





LOCATION DRAWING

BECKER RANCH 5RU-HZ PAD

SECTION: 5
TOWNSHIP: 3N
RANGE: 64W



Surface Owner: Becker Ranch, LLC

Phone #: 970-284-6167

Well Name(s): Becker Ranch 5E-403, 5E-323, 5J-443, 5J-103 (5J-H2 pad)
5J-403, 5J-223, 5M-443, 5M-303 (5M-H2 pad)
5M-403, 5M-323, 5R-443, 5R-203 (5MR-H2 pad)
5R-403, 5R-323, 5U-443, 5U-203 (5RU-H2 pad)

Check Appropriate Box(s):

☐ I do not want a consultation.

☒ I do want to be consulted concerning proposed operations.

Initial Consultation Date: June 4, 2013 - See Notice Ltr.

☐ I want to appoint a Tenant to be consulted.

Tenant

Name: N/A

Phone #: _____

Address: _____

Signed this 11 DAY OF NOV., 2013

Becker Ranch, LLC

By: Richard Lee Becker

Print Name: RICHARD LEE BECKER

Title: MGR