Pioneer Energy Services

COMPENSATED NEUTRON GAMMA RAY

Company Great Western Oil & Gas LLC
Well Fritzler 17-42-11
Field Bracewell
County Weld
State Colorado
Country United States

Company	Great Western Oil & Gas LLC
Well	Fritzler 17-42-11
Field	Bracewell
County	Weld
State	Colorado
Country	United States

Location: API # : 05123359950000

SHL: 720' FSL & 612' FEL SESE
SEC. 17 TWP. 6N RGE. 66W
BHL: 2626' FNL & 17' FWL SWNW
SEC 16 TWP 6N RGE 66W

Other Services
None

Permanent Datum	G.L.	Elevation	4771
Log Measured From	K.B.		
Drilling Measured From	K.B.		

Elevation
K.B. 4785
D.F. 4784
G.L. 4771

Date	September 30, 2012		
Run Number	1		
Depth Driller	n/a		
Depth Logger	7646		
Bottom Logged Interval	7646		
Top Log Interval	2600		
Open Hole Size	7+7/8"		
Type Fluid	n/a		
Density / Viscosity	n/a		
Max. Recorded Temp.	n/a		
Estimated Cement Top	n/a		
Time Well Ready	n/a		
Time Logger on Bottom	n/a		
Equipment Number	52		
Location	Brighton, CO		
Recorded By	Shaun Schuman	Clint Christensen	
Witnessed By	n/a		

Borehole Record				Tubing Record			
Run Number	Bit	From	To	Size	Weight	From	To

Casing Record	Size	Wgt/Ft	Top	Bottom
Surface String				
Prot. String				
Production String				
Liner				

<<< Fold Here >>>

All interpretations are opinions based on inferences from electrical or other measurements and Pioneer Wireline Services, LLC cannot and does not guarantee the accuracy or correctness of any interpretation, and Pioneer Wireline Services, LLC will not be liable or responsible for any loss, costs, damages, or expenses incurred or sustained by anyone resulting from any interpretation made by any of our officers, agents or employees.

Comments

Thank you for using Pioneer Energy Services!!!

Database File: 13140.db
Dataset Pathname: final
Presentation Format: den_neu1
Dataset Creation: Sun Sep 30 16:02:05 2012
Charted by: Depth in Feet scaled 1:240

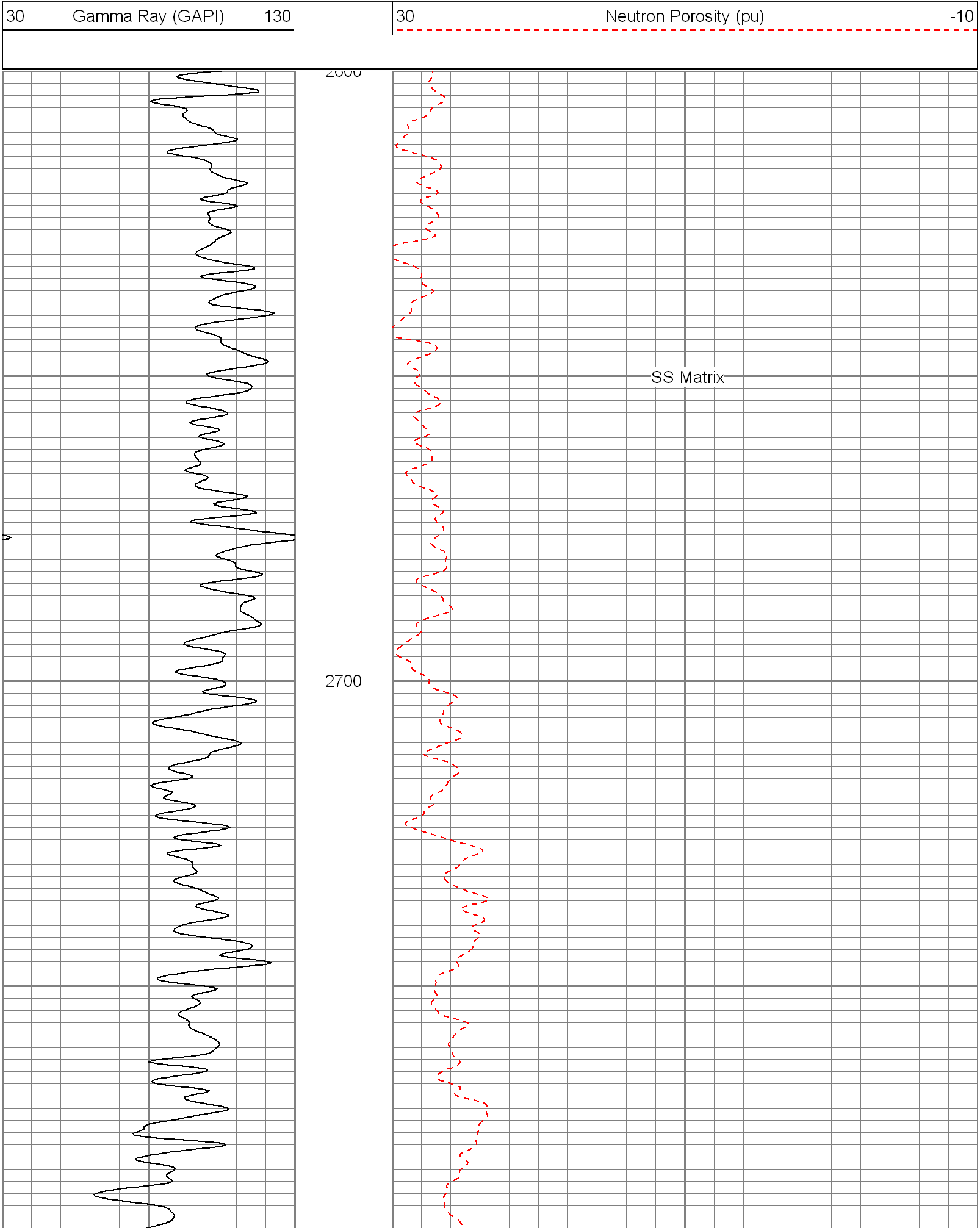

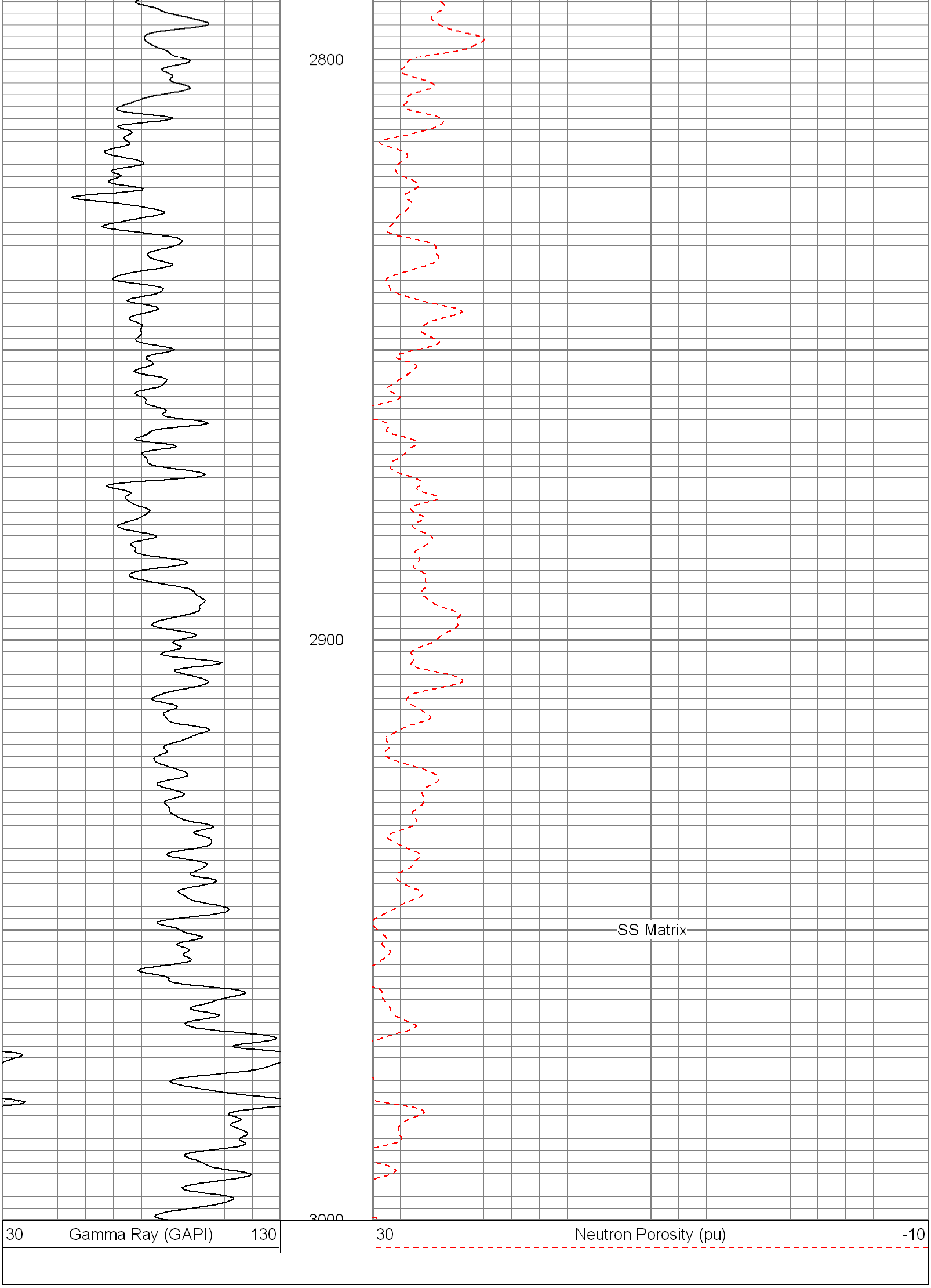

Database File: 13140.db
Dataset Pathname: final
Presentation Format: den_neu1
Dataset Creation: Sun Sep 30 16:02:05 2012
Charted by: Depth in Feet scaled 1:240

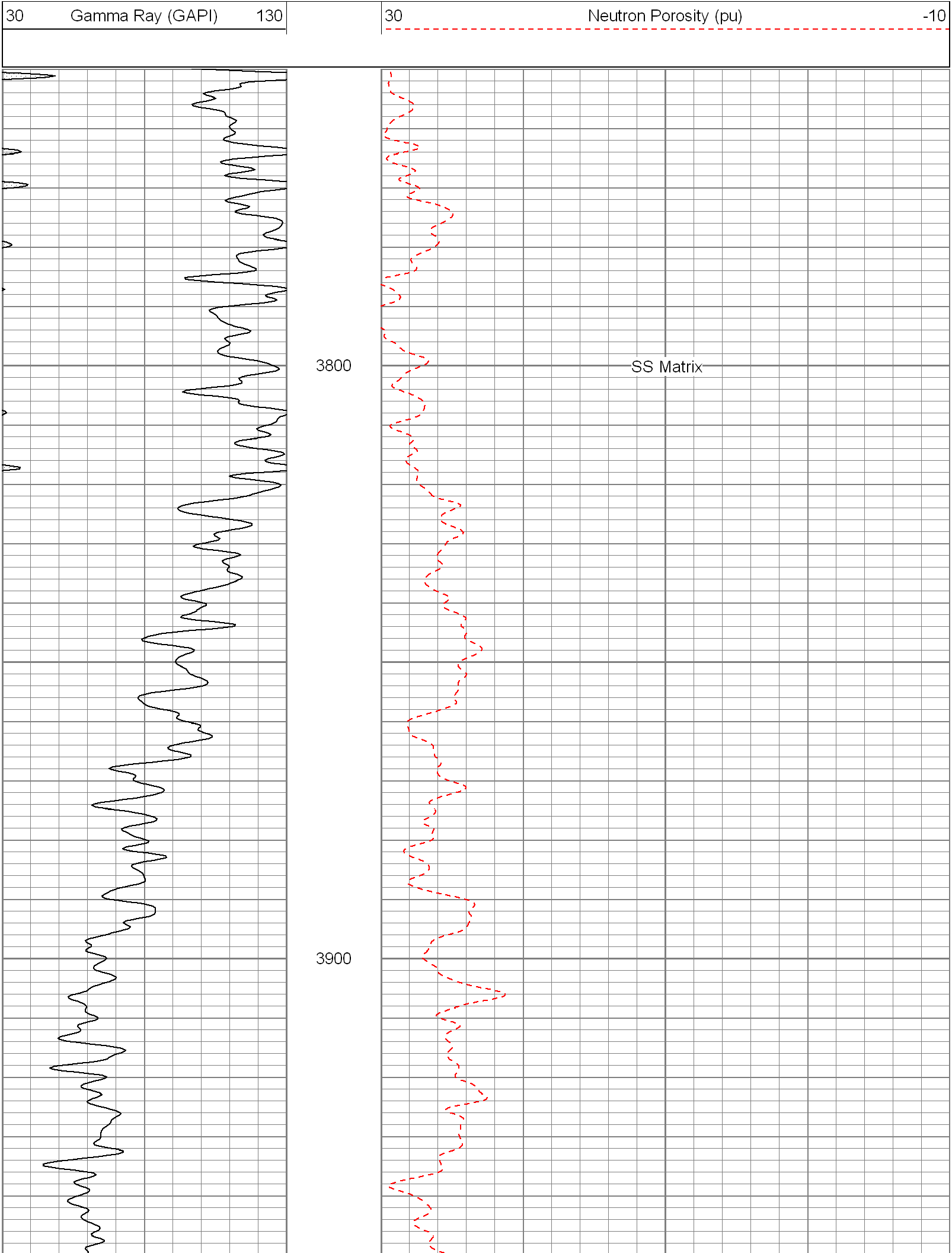

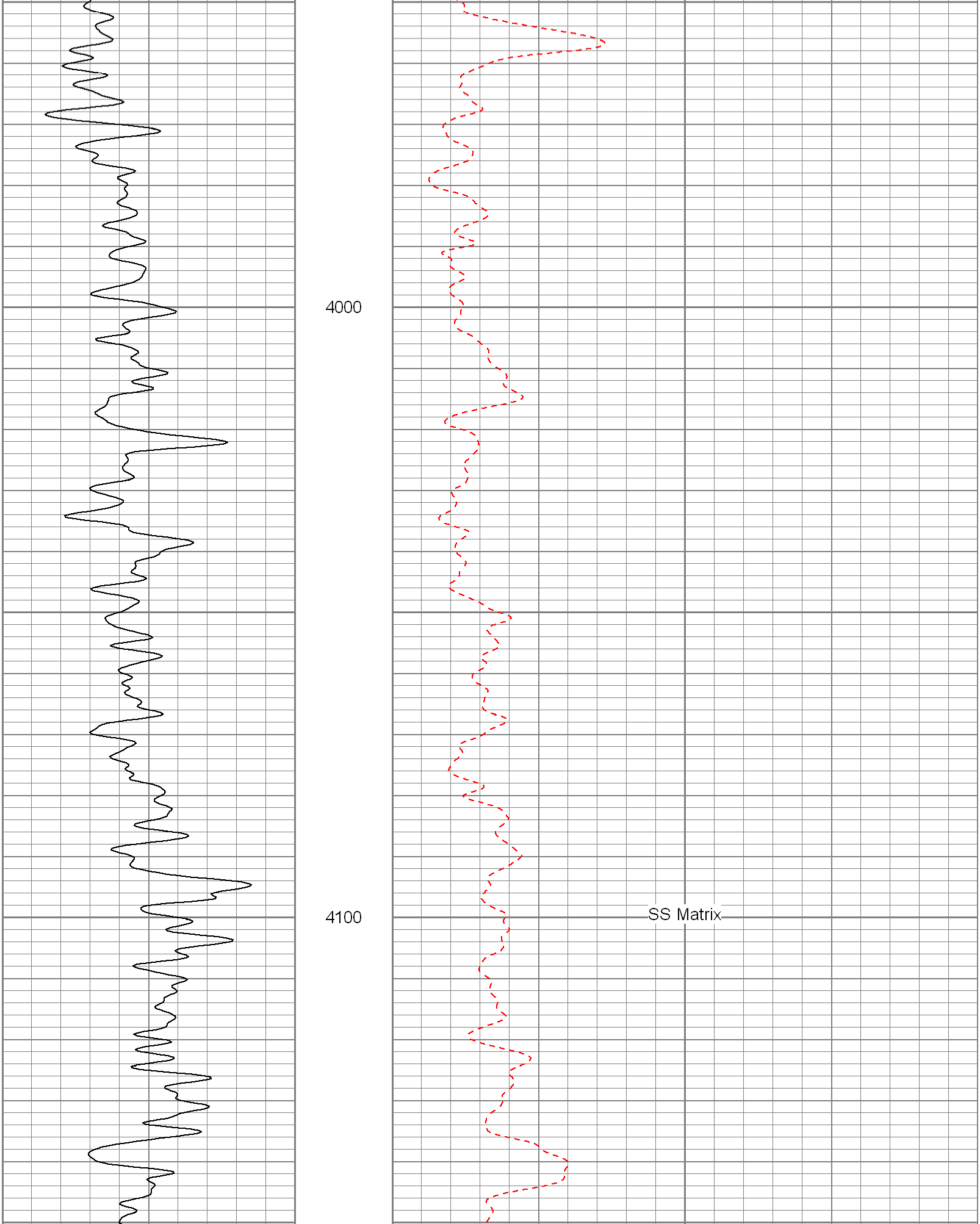

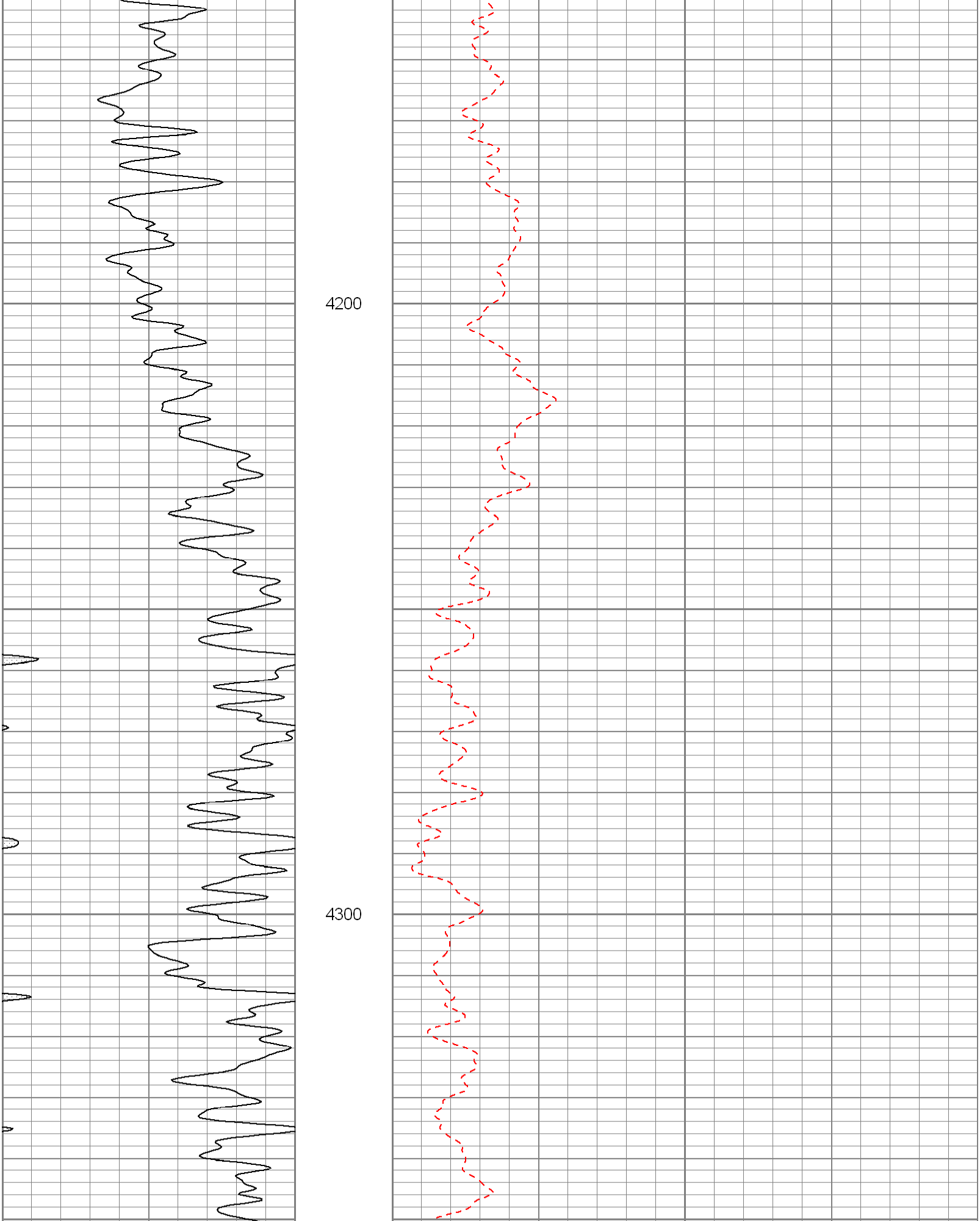

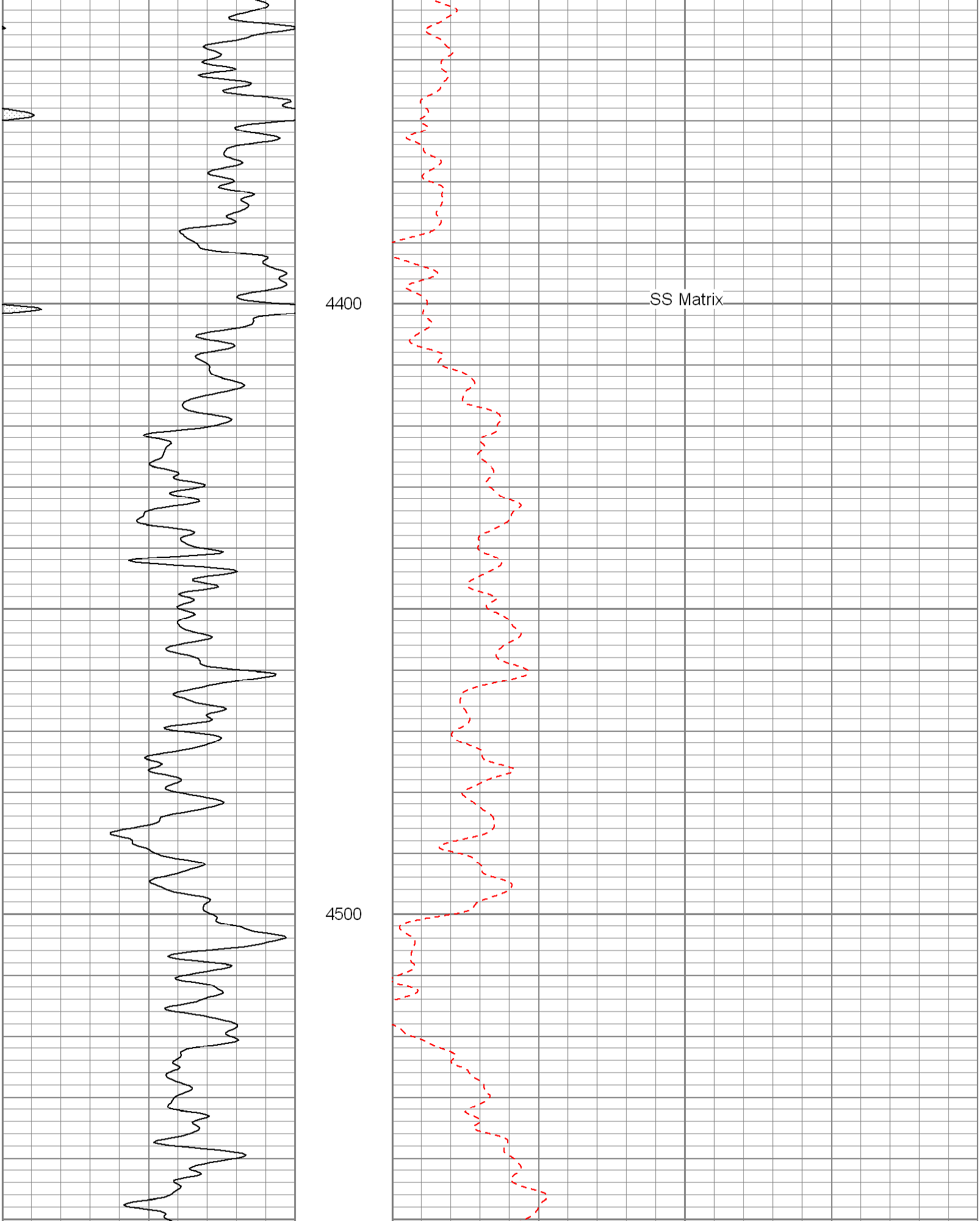

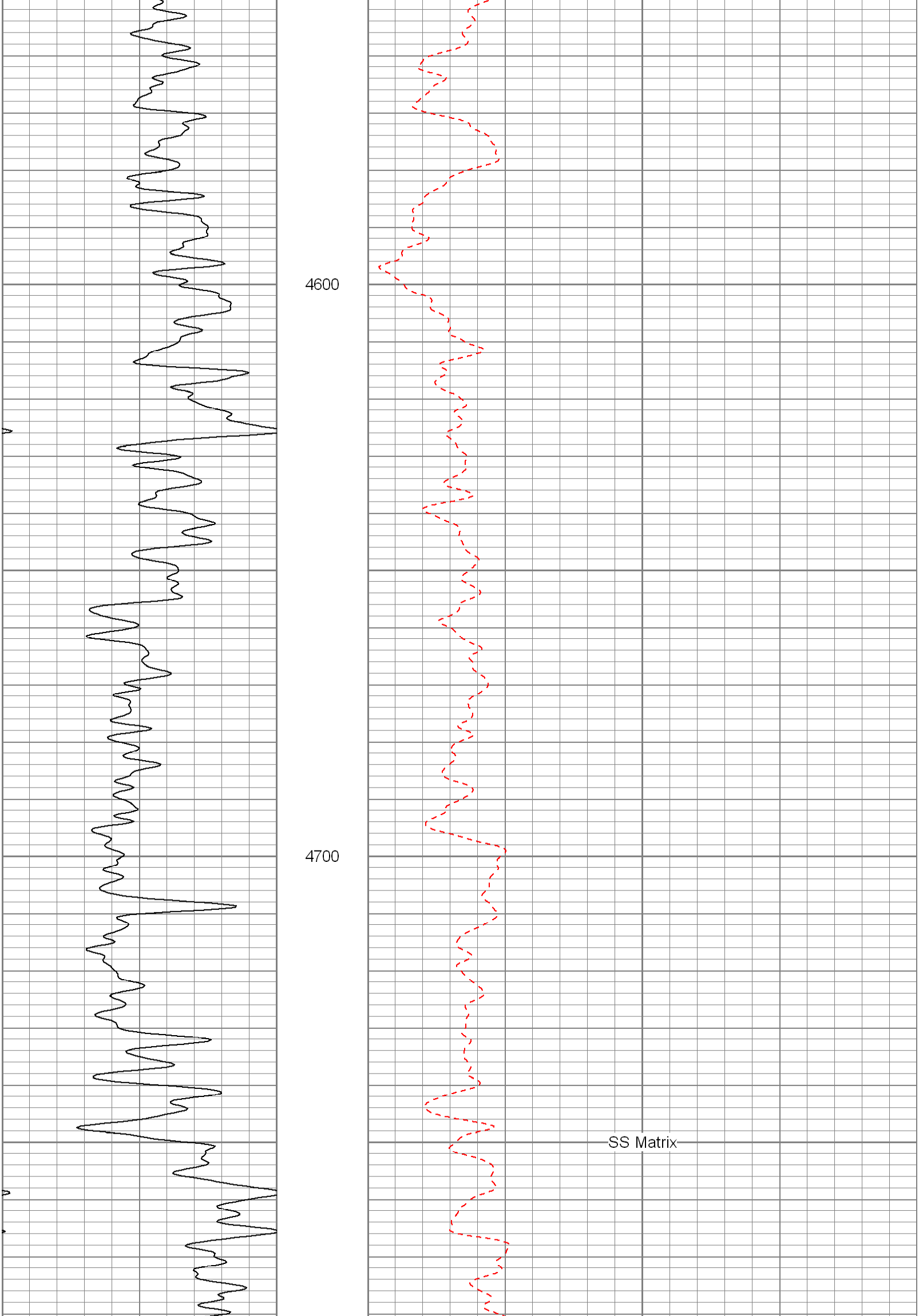



30 Gamma Ray (GAPI) 130

30 Neutron Porosity (pu) -10

Database File: 13140.db
Dataset Pathname: final
Presentation Format: den_neu1
Dataset Creation: Sun Sep 30 16:02:05 2012
Charted by: Depth in Feet scaled 1:240

30 Gamma Ray (GAPI) 130

30 Neutron Porosity (pu) -10

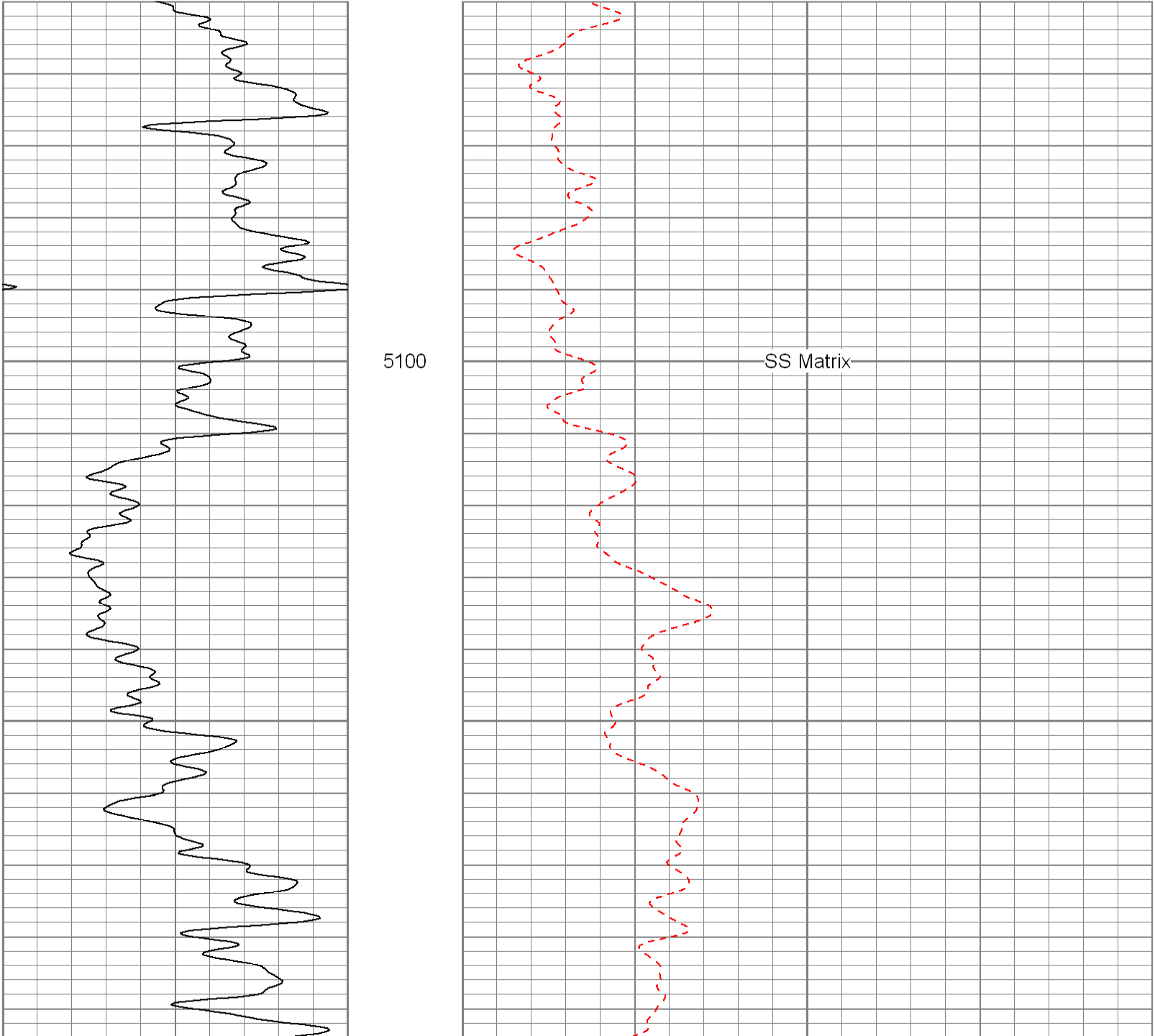

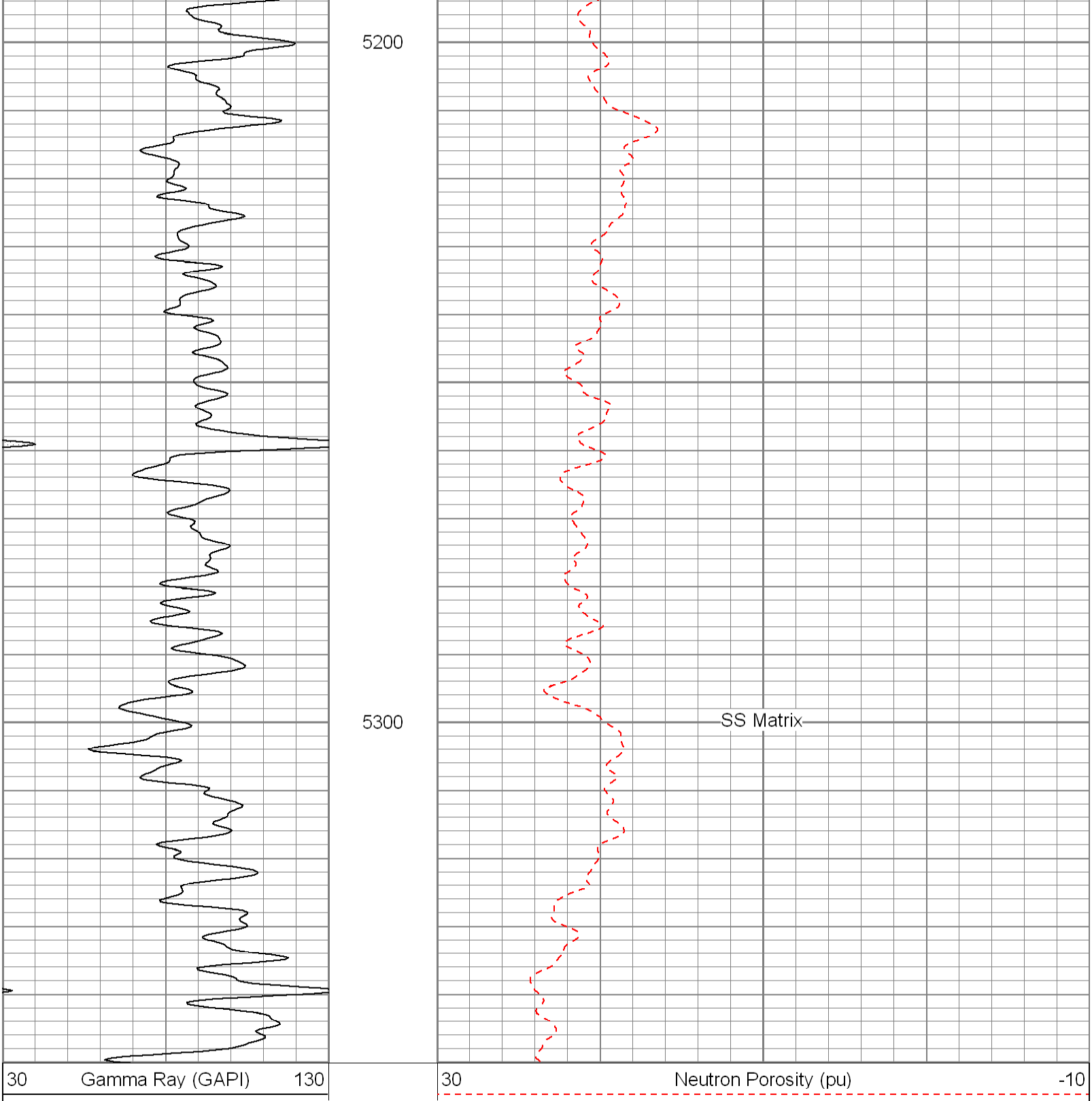

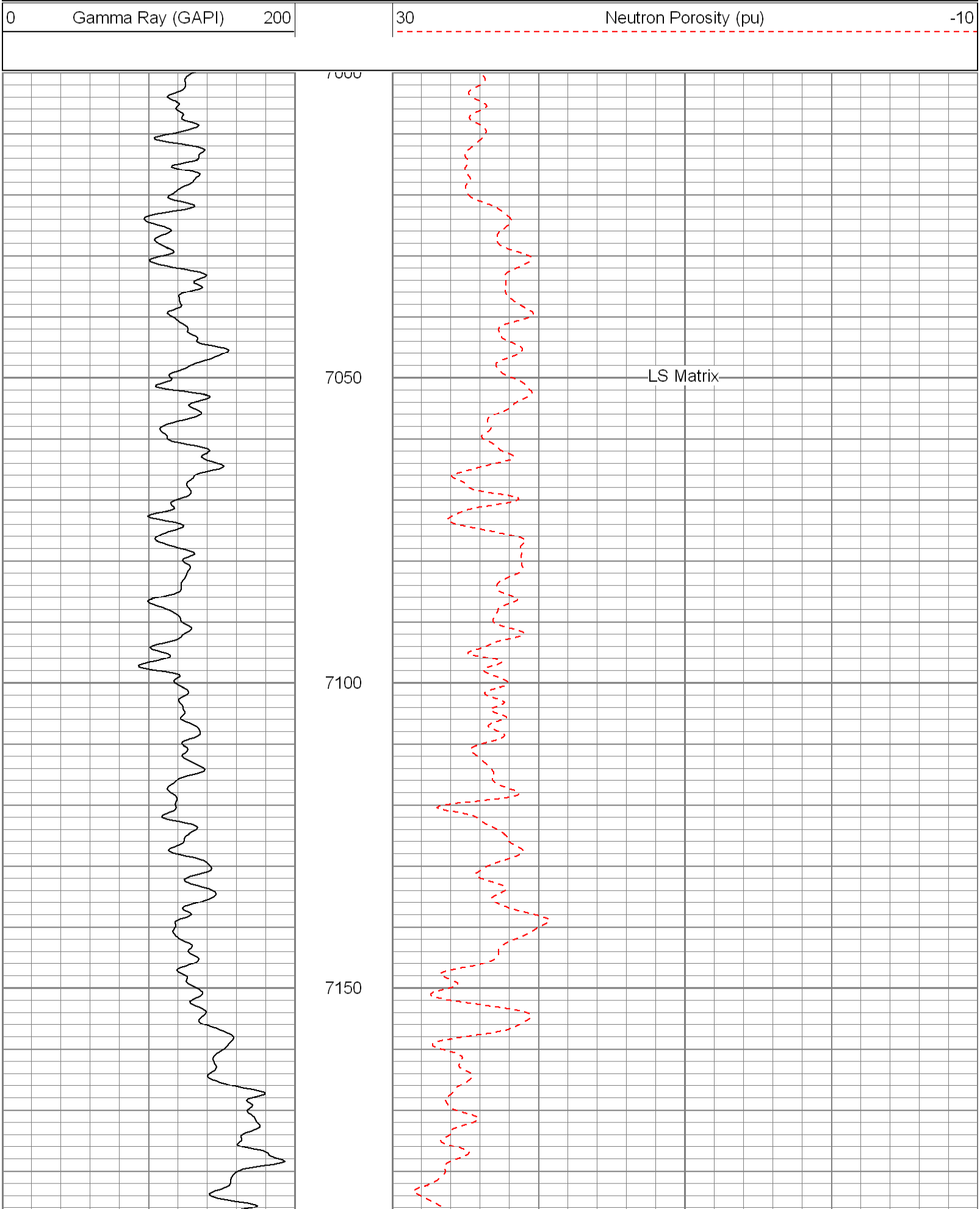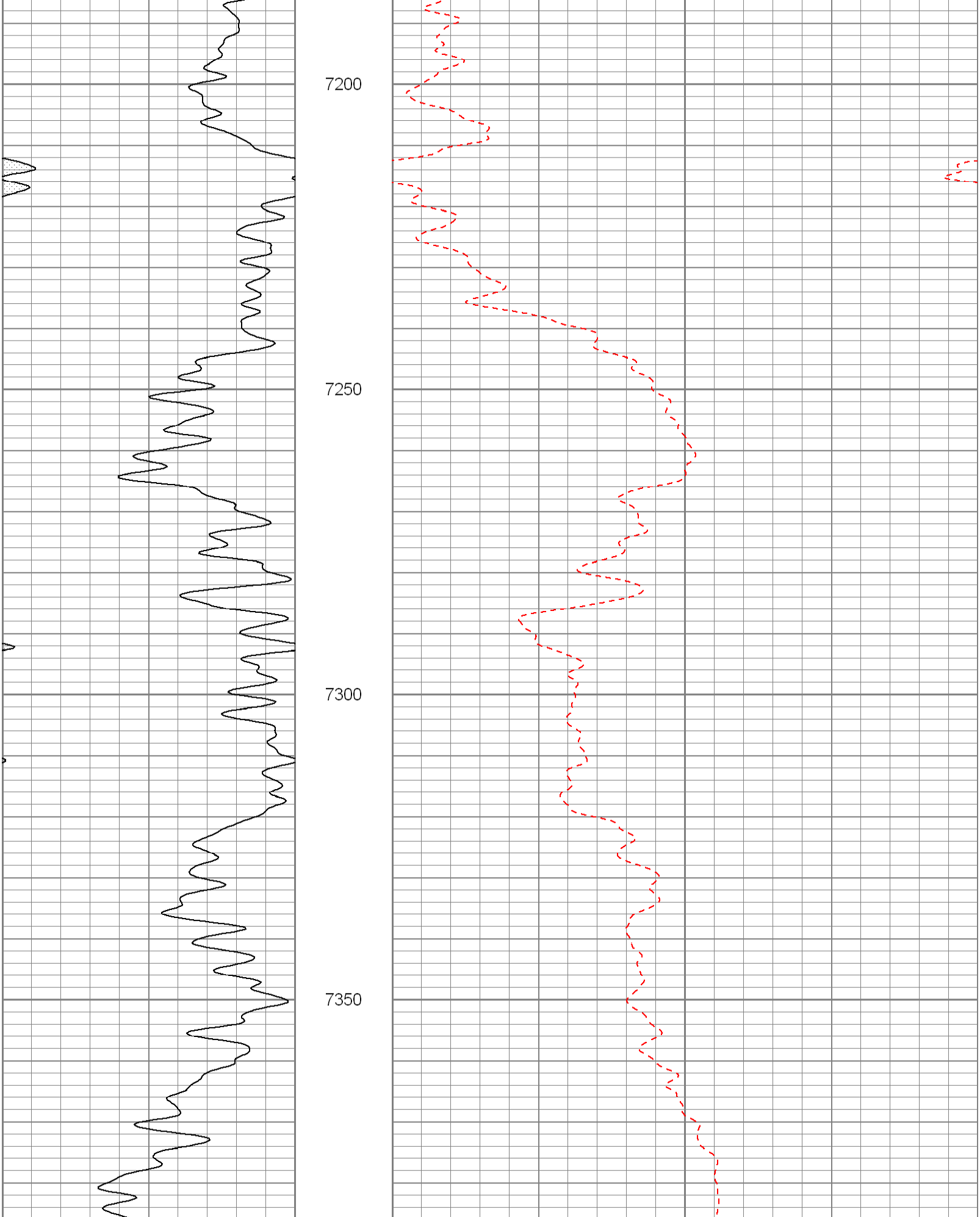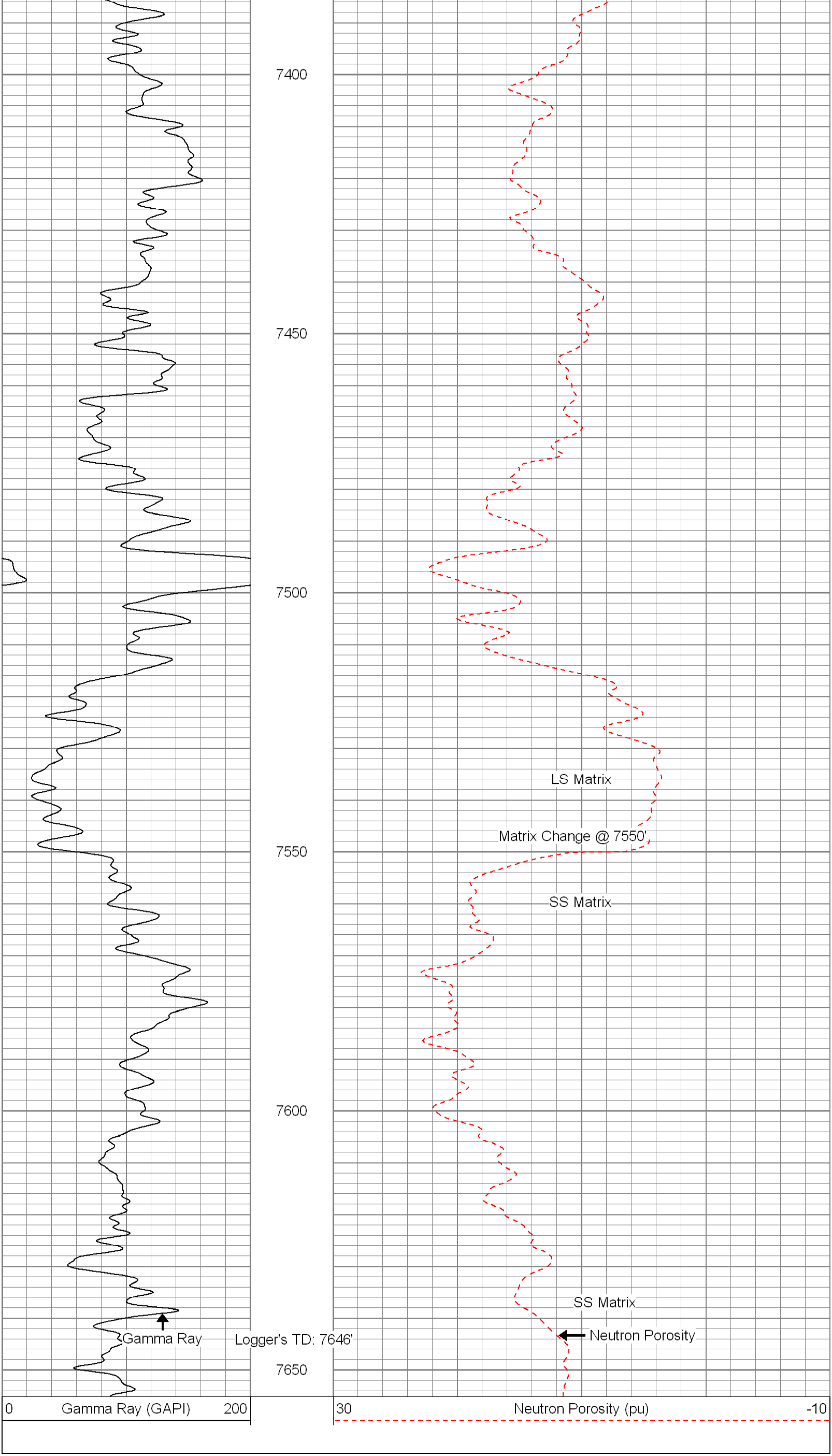Database File:	13140.db
Dataset Pathname:	final
Presentation Format:	den_neu
Dataset Creation:	Sun Sep 30 16:02:05 2012
Charted by:	Depth in Feet scaled 1:240