




HYDROLOGY MAP

BERRY FARMS 31N-8HZ



Legend

-  1000' buffer
-  Well pad (proposed)
-  Existing oil/gas well (COGCC)

Nearest Surface Water Feature

Wetlands: 985' S
Wetlands elevation: 4795'
Well elevation: 4821'

All measurements are made from
the reference well.



Date created: 11/5/2013
Created by: APC Regulatory GIS
Scale: 1:5,000
Projection: NAD83 UTM 13N