

1801 Broadway
Suite 500
Denver, Colorado 80202



Shannon Hartnett
Regulatory Compliance Specialist
Tel: 303.398.0351
E-mail: shartnett@gwogco.com

December 31, 2013

Colorado Oil and Gas Conservation Commission
1120 Lincoln Street, Suite 801
Denver, Colorado 80203

RE: **Proposed Wellbore Spacing Unit**
Lind EE 20-021HN

Niobrara New Drill
Township 7 North, Range 66 West, 6th P.M.
Section 20
Weld County, Colorado

Dear Director:

Great Western Operating Company, LLC is planning to drill the above captioned well in accordance with the provisions of COGCC Rule 318(l)e(2).

Great Western proposed wellbore spacing unit consists of:

W/2W/2 Sec 20 and E/2E/2 Sec 19 T7NR66W

The 30 day notification time has passed and we have not received any objections to such well locations or proposed spacing unit, therefore Great Western hereby requests the Director to approve the above mentioned well. Great Western Operating Company, LLC respectfully requests that the COGCC review the enclosed map illustrating the proposed wellbore spacing unit.

Respectfully,

Shannon Hartnett
Regulatory Compliance Specialist
Great Western Operating Company, LLC

GREAT WESTERN OIL & GAS COMPANY

Well location, LIND EE #20-021HN, located as shown in the SW 1/4 SW 1/4 of Section 20, T7N, R66W, 6th P.M., Weld County, Colorado.

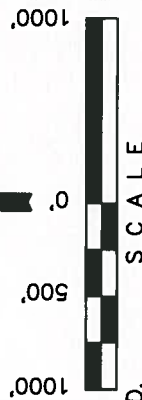
BASIS OF ELEVATION

USGS COOPERATIVE BASE NETWORK CONTROL STATION,
DESIGNATION 'VERMILYEA'. NGS DATA SHEET LISTS THE
NAVD 88 ELEVATION AS BEING 5026 FEET






BASIS OF BEARINGS

BASIS OF BEARINGS IS A G.P.S. OBSERVATION.

LINE TABLE		
LINE	DIRECTION	LENGTH
L1	N51°01'23"W	378.75'



LEGEND:

-  = 90° SYMBOL
 = PROPOSED WELL HEAD.
 = SECTION CORNERS LOCATED.
 = PROPOSED ENTRY POINT
 = PROPOSED TARGET BOTTOM

CERTIFICATE

THIS IS TO CERTIFY THAT THE ABOVE CHART WAS PREPARED FROM THE FIELD NOTES OF ACTUAL SURVEY MADE BY ME OR UNDER MY SUPERVISION AND THAT THE SAME ARE TRUE AND CORRECT TO THE BEST OF MY KNOWLEDGE AND BELIEF.

CERTIFICATE

THIS IS TO CERTIFY THAT THE ABOVE CHART WAS PREPARED FROM
FIELD NOTES OF ACTUAL SURVEY MADE BY ME OR UNDER MY
SUPERVISION AND THAT THE SAME ARE TRUE AND CORRECT TO THE
BEST OF MY KNOWLEDGE AND BELIEF.

REGISTERED LAND SURVEYOR
REGISTRATION NO. 28285
STATE OF COLORADO

REV: 09-13-13 J.S.

UTAH ENGINEERING & LAND SURVEYING

85 SOUTH 200 EAST - VERNAL UTAH 84078

(435) 789-1017

SCALE	DATE SURVEYED:	DATE DRAWN:
-------	----------------	-------------

07-26

REFERENCES

FILE	G.L.V. FLA
------	------------

GREAT WESTERN OIL
& GAS COMPANY

2. GAS COMPANY