






Well Name: PA 421-7
Agreement Number: 808
Gross Acres: 246.49
Distance to Nearest Lease: 28.8 ft.

Legend

-  Future Wells
-  Fed Lease
-  Fee Lease
-  Mineral Interest / Warranty Deed

PA 421-7 Well Location Plat

December 20, 2013



0 400 800 1,600
Feet