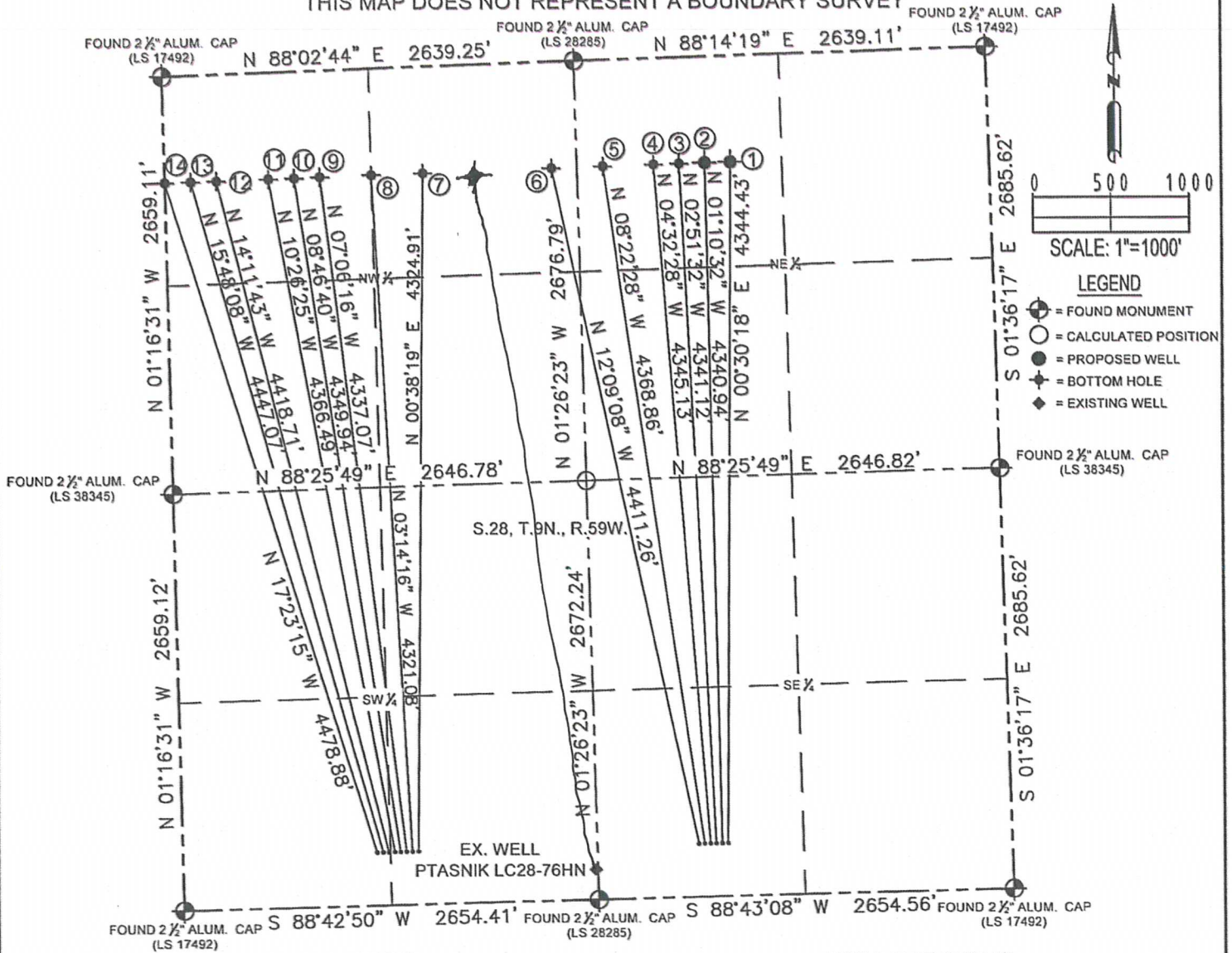


MULTI-WELL PLAN

RAINBOW LC28-74-1HNA PAD

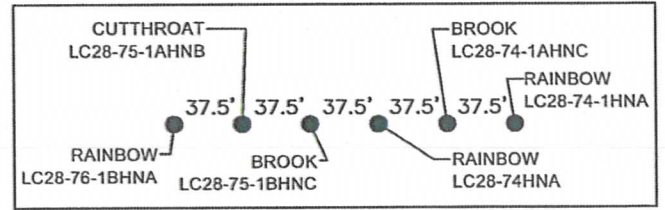
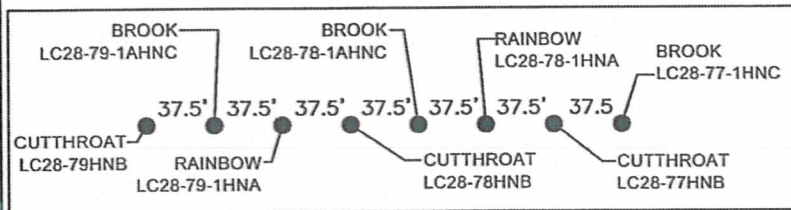
THIS MAP DOES NOT REPRESENT A BOUNDARY SURVEY

SECTION: 28
TOWNSHIP: 9N
RANGE: 59W



WELL PAD DETAIL

WELL PAD DETAIL



| Well Number | Well Name | Well Type | Bottom Hole | Depth | Latitude | Longitude |
|-------------|-------------------------|-----------|--------------------------------------|----------|-----------|------------------------------------|
| 1 | BROOK LC28-79-1AHNC | Proposed | BOTTOM HOLE: RAINBOW LC28-74-1HNA | 675' FNL | 1650' FEL | LAT-40.72694°N LONG-103.97937°W |
| 2 | BROOK LC28-78-1AHNC | Proposed | BOTTOM HOLE: BROOK LC28-74-1AHNC | 675' FNL | 1815' FEL | LAT-40.72693°N LONG-103.97997°W |
| 3 | RAINBOW LC28-78-1HNA | Proposed | BOTTOM HOLE: RAINBOW LC28-74HNA | 675' FNL | 1980' FEL | LAT-40.72693°N LONG-103.98056°W |
| 4 | BROOK LC28-77-1HNC | Proposed | BOTTOM HOLE: BROOK LC28-75-1BHNC | 675' FNL | 2145' FEL | LAT-40.72692°N LONG-103.98116°W |
| 5 | CUTTHROAT LC28-75-1AHNB | Proposed | BOTTOM HOLE: CUTTHROAT LC28-75-1AHNB | 675' FNL | 2475' FEL | LAT-40.72691°N LONG-103.98235°W |
| 6 | BROOK LC28-74-1AHNC | Proposed | BOTTOM HOLE: RAINBOW LC28-76-1BHNA | 675' FNL | 2477' FWL | LAT-40.72690°N LONG-103.98354°W |
| 7 | RAINBOW LC28-74-1HNA | Proposed | BOTTOM HOLE: BROOK LC28-77-1HNC | 675' FNL | 1650' FWL | LAT-40.72686°N LONG-103.98652°W |
| 8 | CUTTHROAT LC28-79HNB | Proposed | BOTTOM HOLE: CUTTHROAT LC28-77HNB | 675' FNL | 1320' FWL | LAT-40.72684°N LONG-103.98772°W |
| 9 | RAINBOW LC28-79-1HNA | Proposed | BOTTOM HOLE: RAINBOW LC28-78-1HNA | 675' FNL | 990' FWL | LAT-40.72683°N LONG-103.98891°W |
| 10 | CUTTHROAT LC28-78HNB | Proposed | BOTTOM HOLE: BROOK LC28-78-1AHNC | 675' FNL | 825' FWL | LAT-40.72682°N LONG-103.98950°W |
| 11 | CUTTHROAT LC28-77HNB | Proposed | BOTTOM HOLE: CUTTHROAT LC28-78HNB | 675' FNL | 660' FWL | LAT-40.72681°N LONG-103.99010°W |
| 12 | RAINBOW LC28-76-1BHNA | Proposed | BOTTOM HOLE: RAINBOW LC28-79-1HNA | 675' FNL | 330' FWL | LAT-40.72679°N LONG-103.99129°W |
| 13 | BROOK LC28-75-1BHNC | Proposed | BOTTOM HOLE: BROOK LC28-79-1AHNC | 675' FNL | 165' FWL | LAT-40.72679°N LONG-103.99188°W |
| 14 | RAINBOW LC28-74HNA | Proposed | BOTTOM HOLE: CUTTHROAT LC28-79HNB | 675' FNL | 0' FWL | LAT-40.72678°N LONG-103.99248°W |

SHEET 1 OF 2

FIELD DATE: 10-01-13

DRAWING DATE: 10-24-13

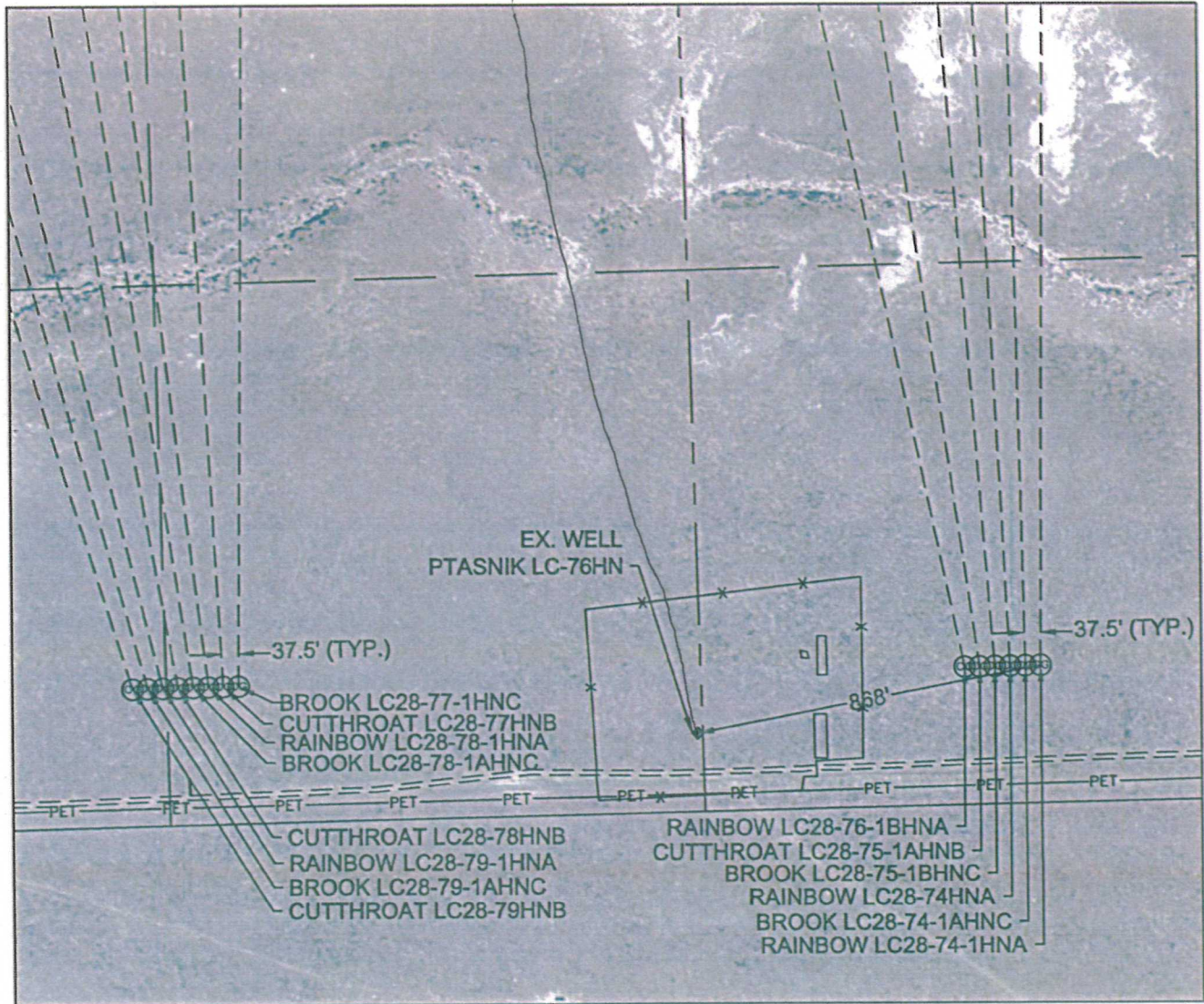
DRAWN BY: CLM

CHECKED BY: TJN

MULTI-WELL PLAN

RAINBOW LC28-74-1HNA PAD

SECTION: 28
TOWNSHIP: 9N
RANGE: 59W



FIELD
DATE:
10-01-13

DRAWING
DATE:
10-15-13

DRAWN BY:
CLM

CHECKED BY:
TJN

SHEET 2 OF 2

