J-W WIRELINE COMPANY

CEMENT BOND
GAMMA RAY VDL
COLLAR CORRELATION LOG

Company KERR-McGEE OIL AND GAS ONSHORE LP
Well CAMP LEWIS C UT D 2
Field WATTENBERG
County WELD
State COLORADO

Company KERR-McGEE OIL AND GAS ONSHORE LP
Well CAMP LEWIS C UT D 2
Field WATTENBERG
County WELD State COLORADO

Location: API # : 05-123-09822-0000

E / CS
LAT: 40.20640 LONG: -104.81540
SEC 19 TWP 3N RGE 66W

Other Services
NONE

Permanent Datum	GL	Elevation	4856
Log Measured From	KB		
Drilling Measured From	KB		

Elevation
K.B. 4867
D.F. 4866
G.L. 4856

Date	NOVEMBER 25 2013		
Run Number	ONE		
Depth Driller	7950		
Depth Logger	2023		
Bottom Logged Interval	2022		
Top Log Interval	SURFACE		
Open Hole Size	7 7/8		
Type Fluid	WATER		
Density / Viscosity	---		
Max. Recorded Temp.	NOT RECORDED		
Estimated Cement Top	1120		
Time Well Ready	---		
Time Logger on Bottom	---		
Equipment Number	2400		
Location	STERLING CO.		
Recorded By	PHIL LOPEZ		
Witnessed By	RODRIGO VIERA		

Borehole Record				Tubing Record			
Run Number	Bit	From	To	Size	Weight	From	To

Casing Record	Size	Wgt/Ft	Top	Bottom
Surface String				
Prot. String				
Production String	4.50			
Liner				

<<< Fold Here >>>

All interpretations are opinions based on inferences from electrical or other measurements and we cannot and do not guarantee the accuracy or correctness of any interpretation, and we shall not, except in the case of gross or willful negligence on our part, be liable or responsible for any loss, costs, damages, or expenses incurred or sustained by anyone resulting from any interpretation made by any of our officers, agents or employees. These interpretations are also subject to our general terms and conditions set out in our current Price Schedule.

Comments

THANK YOU FOR CHOOSING J-W WIRELINE

Sensor	Offset (ft)
CCL	19.57
TEMP	12.78
WVFS1	11.49
WVFS2	11.49
WVFS3	11.49
WVFS4	11.49
WVFS5	11.49
WVFS6	11.49
WVFS7	11.49
WVFS8	11.49
WVF3FT	10.74
WVFCAL	10.74
WVFSYNC	10.74
WVF5FT	9.74
WVFTEMP	6.41
GR	1.06

Schematic

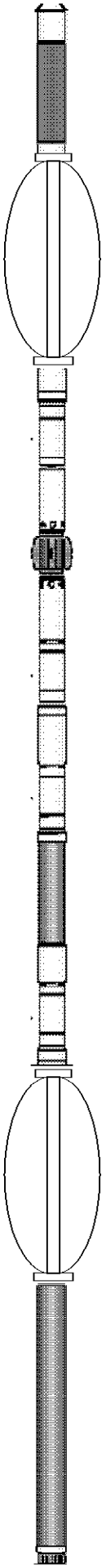

Description	Len (ft)	OD (in)	Wt (lb)
CCL-275tekco (2.75TEKCO) 2 3/4 TEK CCL Earth Mag	1.96	2.75	20.00
CENT-TEKCO (101)	2.73	2.75	10.00
275CTEKSECWTWSLCANS-275RIB (123 2 3/4" (R.I.B.) TOOL 3FT, 5FT and 8EA RIB SIGNALS 400 DEG "F" @20K PSI With Sliding Cans For Pressure Ballance	9.13	2.75	102.00
CENT-TEKCO (101)	2.73	2.75	10.00
GR-TEKCO (101sgr)	3.68	2.75	30.00

Dataset: camp lewis c ut d 2.db: field/well/run1/pass8
Total Length: 20.22 ft
Total Weight: 172.00 lb
O.D. 2.75 in

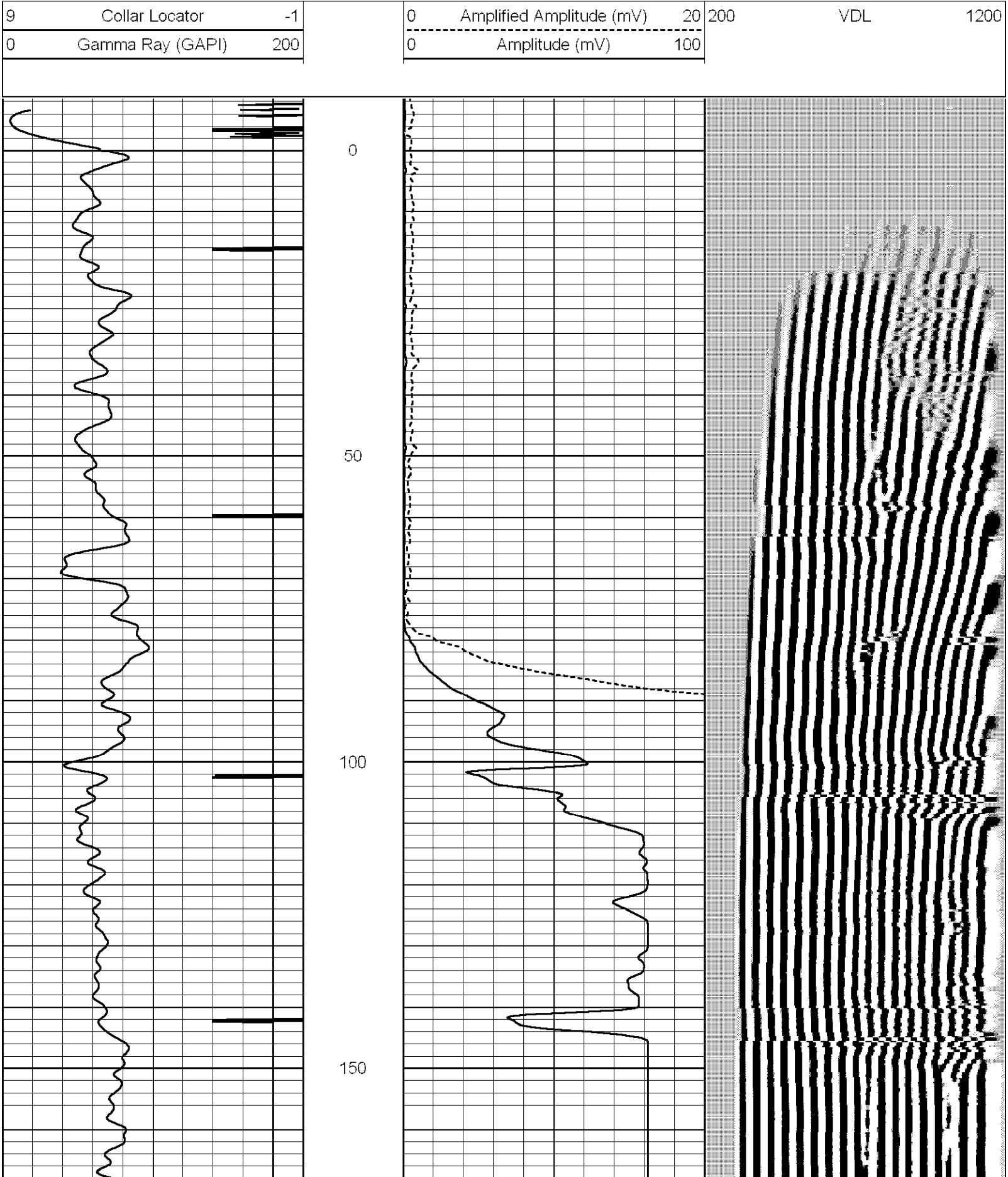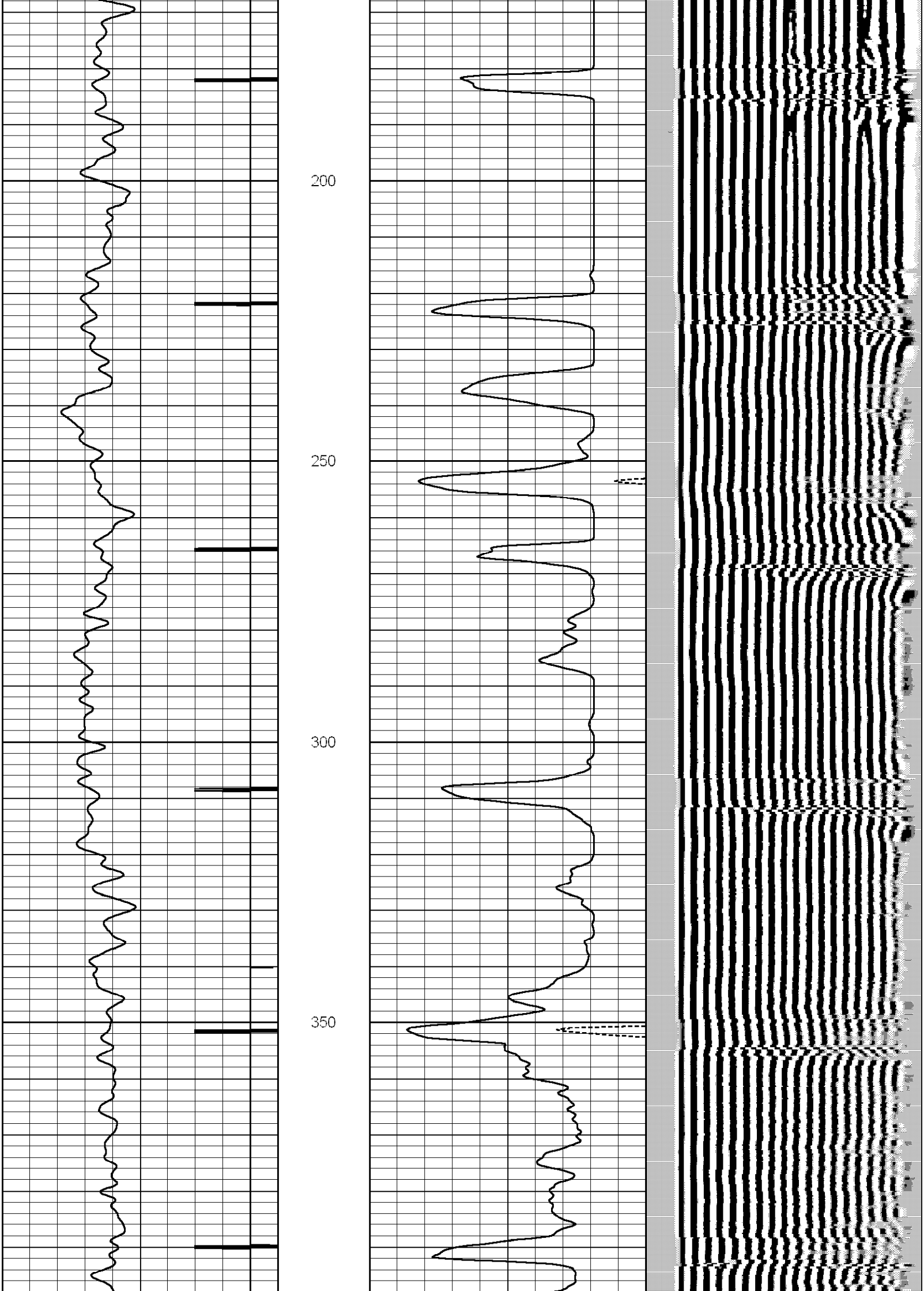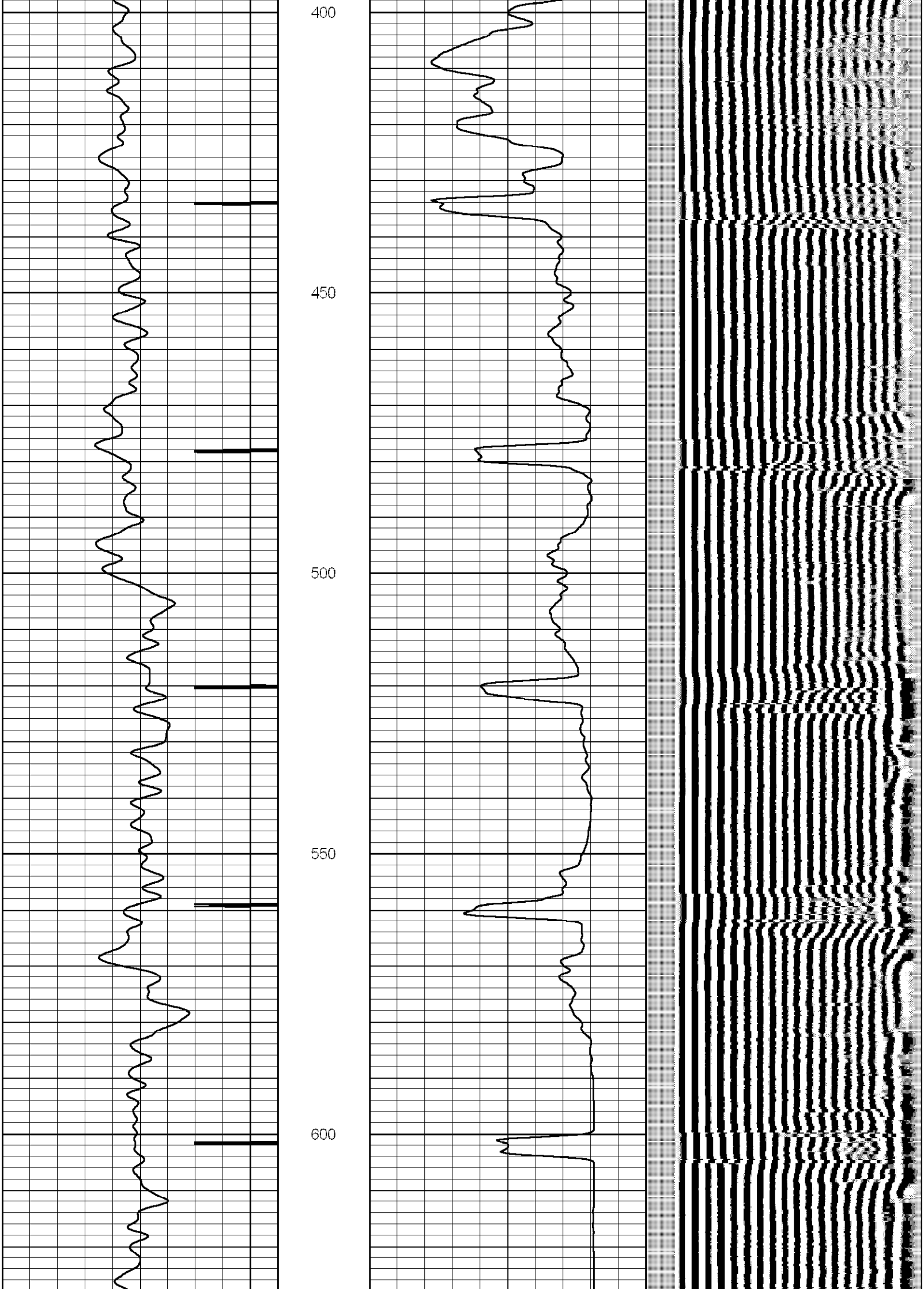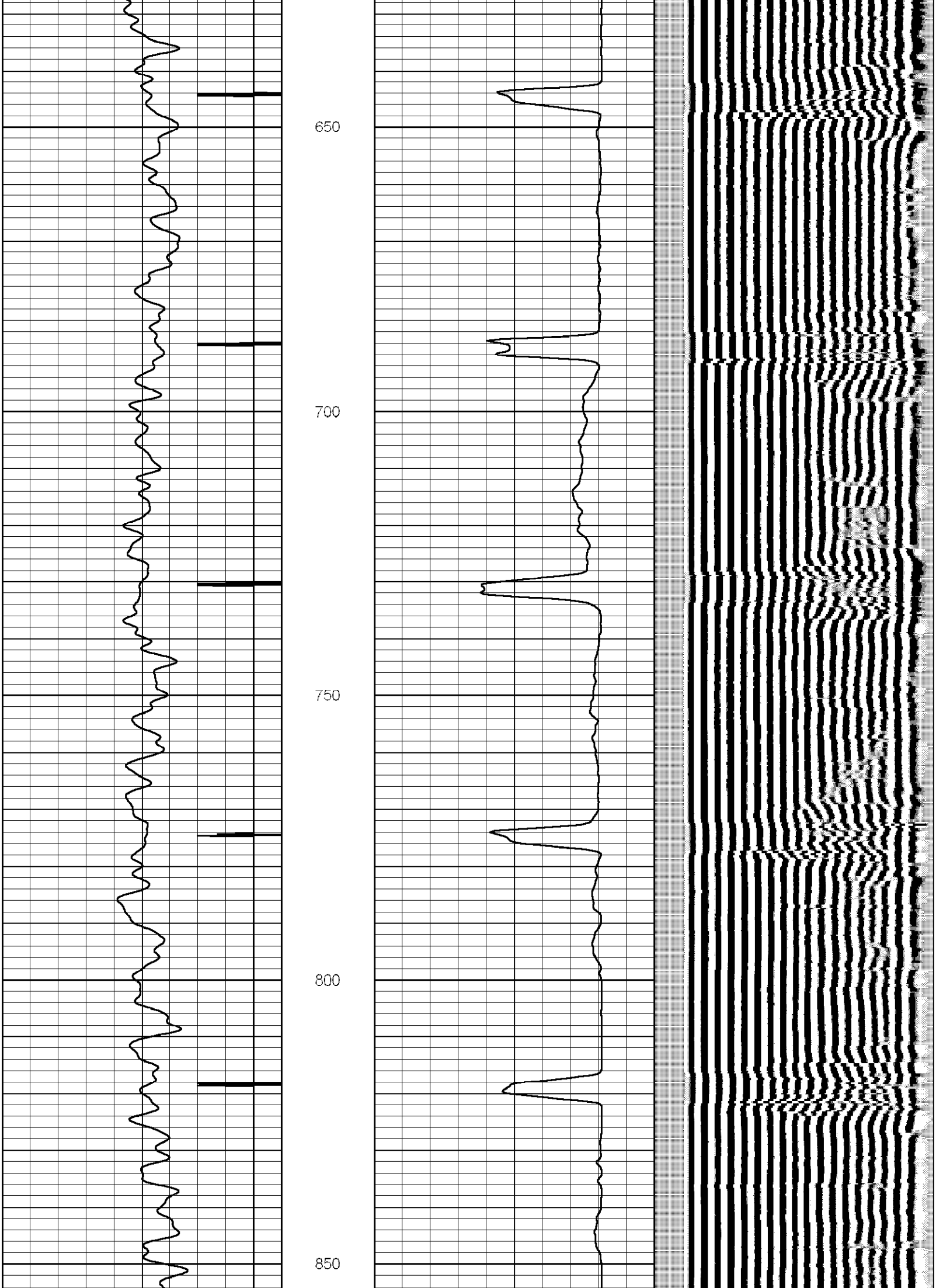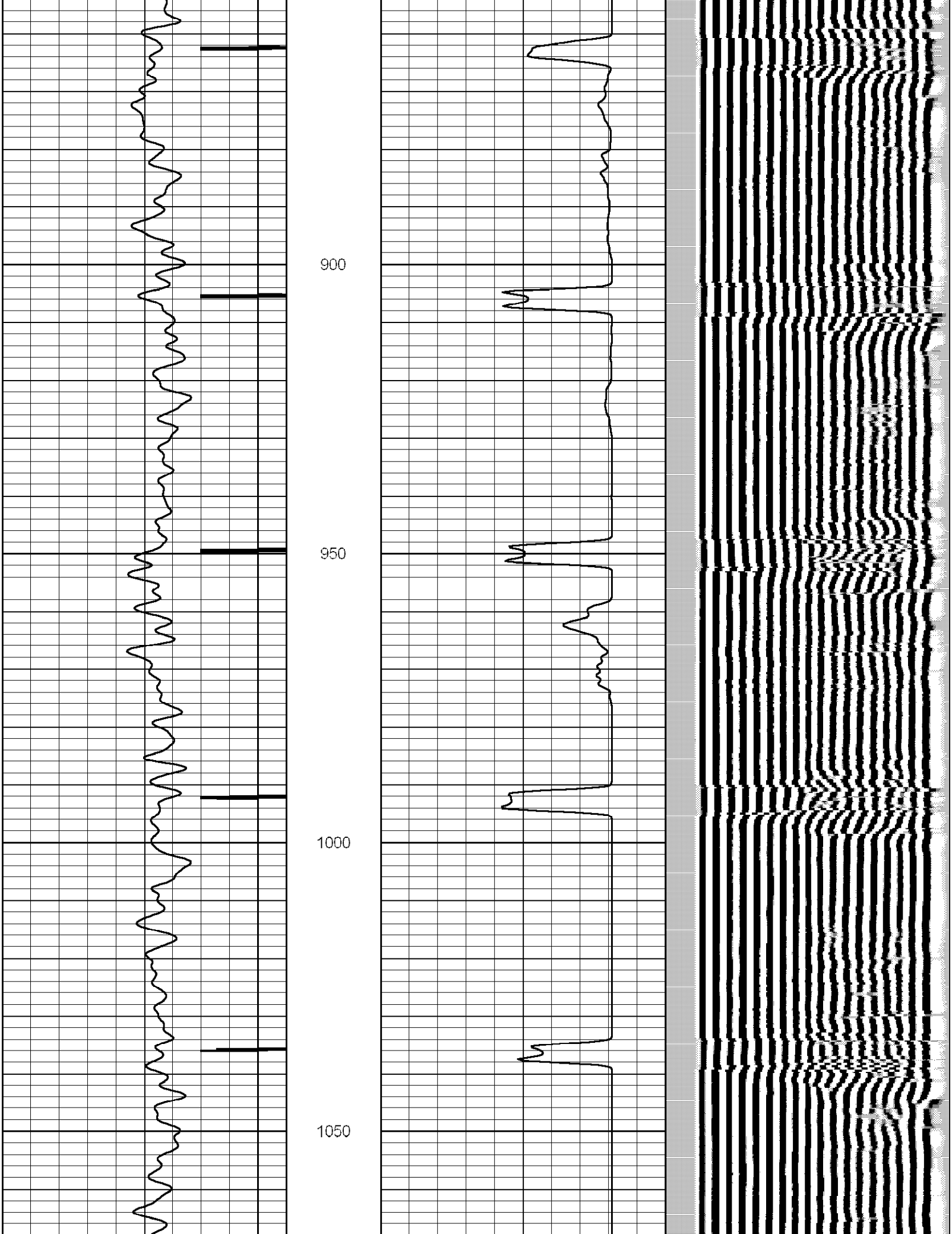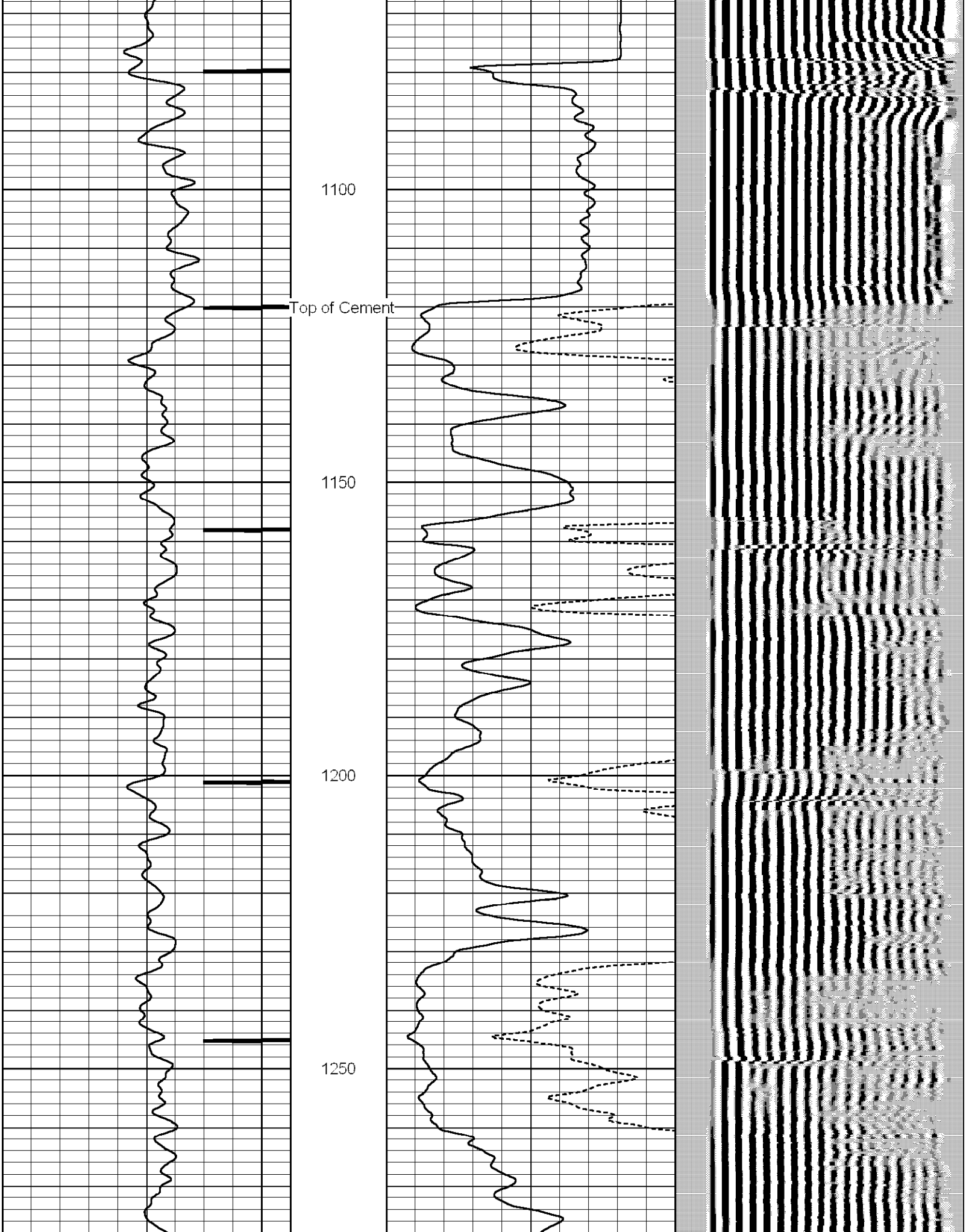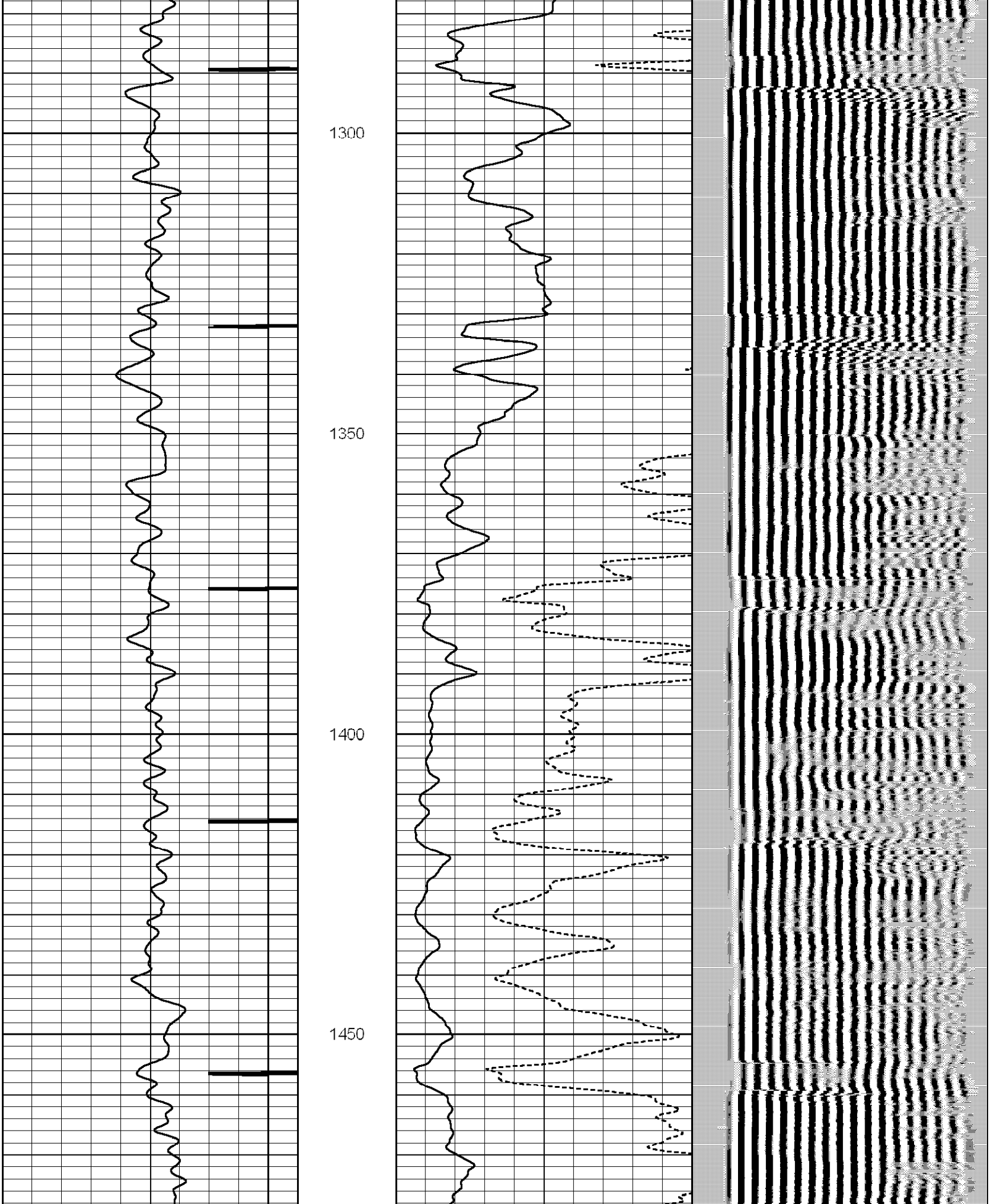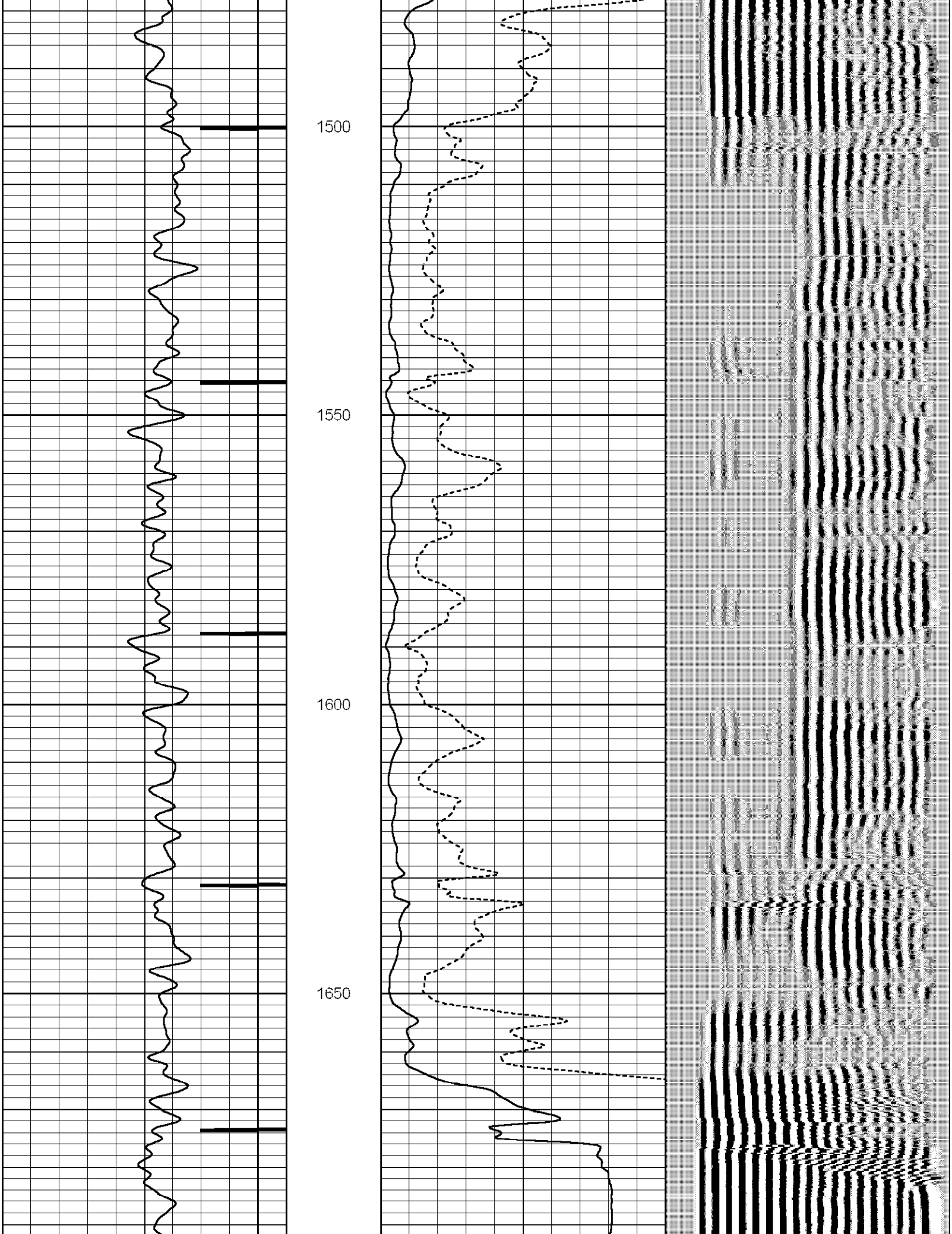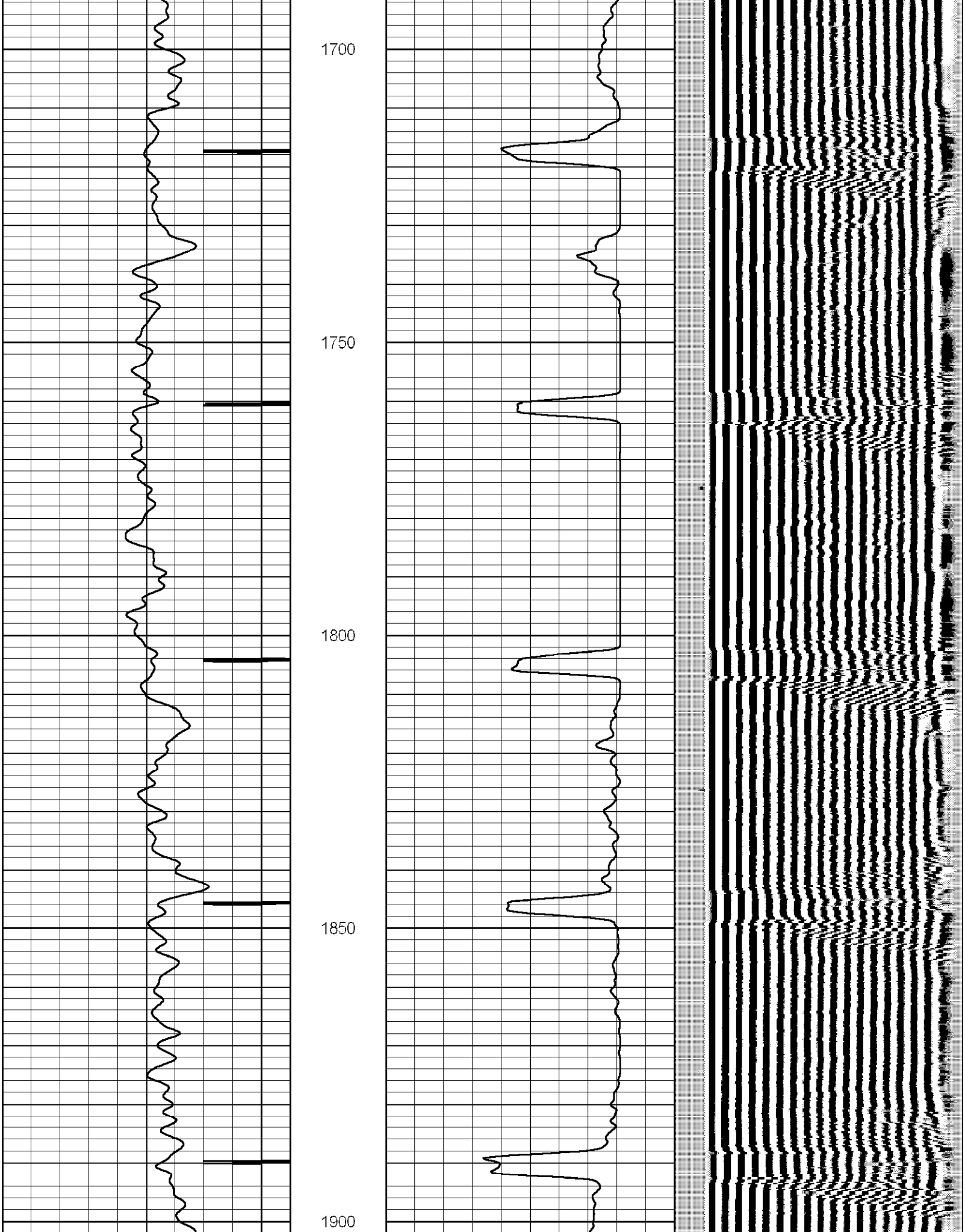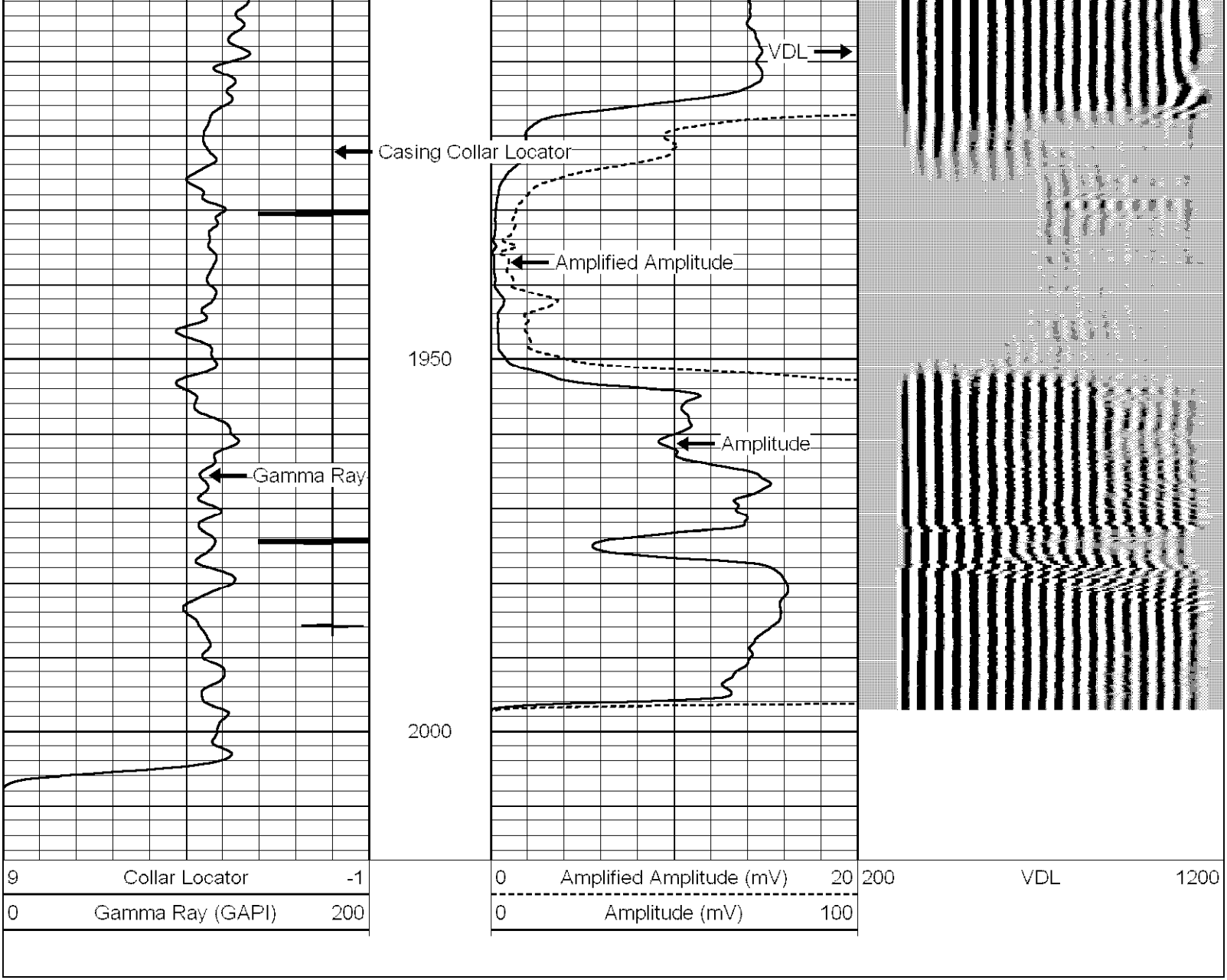Database File: camp lewis c ut d 2.db
Dataset Pathname: pass8
Presentation Format: scbl_sr
Dataset Creation: Mon Nov 25 13:35:36 2013 by Log SCH 111116
Charted by: Depth in Feet scaled 1:240