CEMENT BOND LOG
GAMMA RAY
CCL VDL

Pioneer Energy Services

Company	ENCANA OIL AND GAS (USA)
Well	MCPEEK 0-8-10
Field	WATTENBERG
County	WELD
State	COLORADO

Company ENCANA OIL AND GAS (USA)
Well MCPEEK 0-8-10
Field WATTENBERG
County WELD State COLORADO

Location: API # : 05123368210000
SHL: 422' FSL & 2455' FWL SESW
BHL: 50' FSL & 50' FWL SWSW
SEC 10 TWP 2N RGE 66W

Other Services
None

Permanent Datum	GL	Elevation 4988	Elevation K.B. 5001 D.F. 5001 G.L. 4988
Log Measured From	KB		
Drilling Measured From	KB		

Date	August 23, 2013		
Run Number	One		
Depth Driller	8597		
Depth Logger	8592		
Bottom Logged Interval	3500		
Top Log Interval			
Open Hole Size	7.875"		
Type Fluid	Water		
Density / Viscosity	8.34 ppg		
Max. Recorded Temp.	Not Recorded		
Estimated Cement Top	4864		
Time Well Ready	On Arrival		
Time Logger on Bottom	0930		
Equipment Number	75		
Location	Fort Morgan		
Recorded By	Scott Dizmang	Shaun Schuman	
Witnessed By	Tom Majors		

Borehole Record			Tubing Record			
Run Number	Bit	From	To	Size	Weight	From	To

Casing Record	Size	Wgt/Ft	Top	Bottom
Surface String				
Prot. String				
Production String				
Liner				

<<< Fold Here >>>

All interpretations are opinions based on inferences from electrical or other measurements and we cannot and do not guarantee the accuracy or correctness of any interpretation, and we shall not, except in the case of gross or willful negligence on our part, be liable or responsible for any loss, costs, damages, or expenses incurred or sustained by anyone resulting from any interpretation made by any of our officers, agents or employees. These interpretations are also subject to our general terms and conditions set out in our current Price Schedule.

Comments

THANK YOU FOR USING PIONEER ENERGY SERVICES !!

W
O
X
S O N
O
O
E

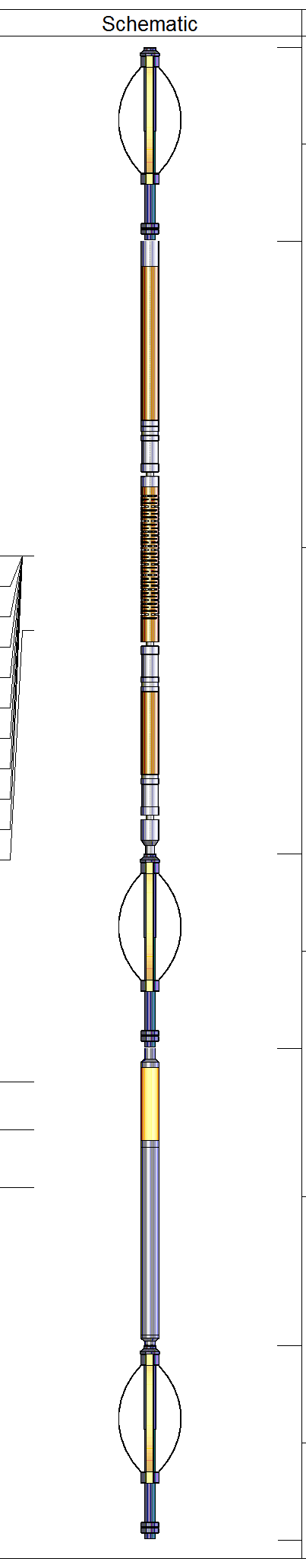

Sensor	Offset (ft)
WVF3FT	14.33
WVFCAL	14.33
WVFS1	14.33
WVFS2	14.33
WVFS3	14.33
WVFS4	14.33
WVFS5	14.33
WVFS6	14.33
WVFS7	14.33
WVFS8	14.33
WVF5FT	13.25
CCL	6.67
TEMP	5.97
GR	5.13

Description	Len (ft)	OD (in)	Wt (lb)
PTS275	2.83	2.75	
RBT-Probe (Base) Probe Radii Bond Tool with Digital Telemetry	8.92	2.75	90.00
PTS275	2.83	2.75	
GR-probe 2.75 (120133) PROBE_GCT	4.33	2.75	100.00
PTS275	2.83	2.75	

Dataset: mcpeek 0-8-10.db: field/well/run1/pass4
Total Length: 21.75 ft
Total Weight: 190.00 lb
O.D. 2.75 in

Database File: mcpeek 0-8-10.db
Dataset Pathname: pass4
Presentation Format: cbl_drs
Dataset Creation: Fri Aug 23 09:38:36 2013 by Log 7.0 B1
Charted by: Depth in Feet scaled 1:240

9 Collar Locator -1
0 Gamma Ray (GAPI) 300
0 AMP AMPLITUDE (mV) 10
0 AMPLITUDE (mV) 100
200 VDL 1200

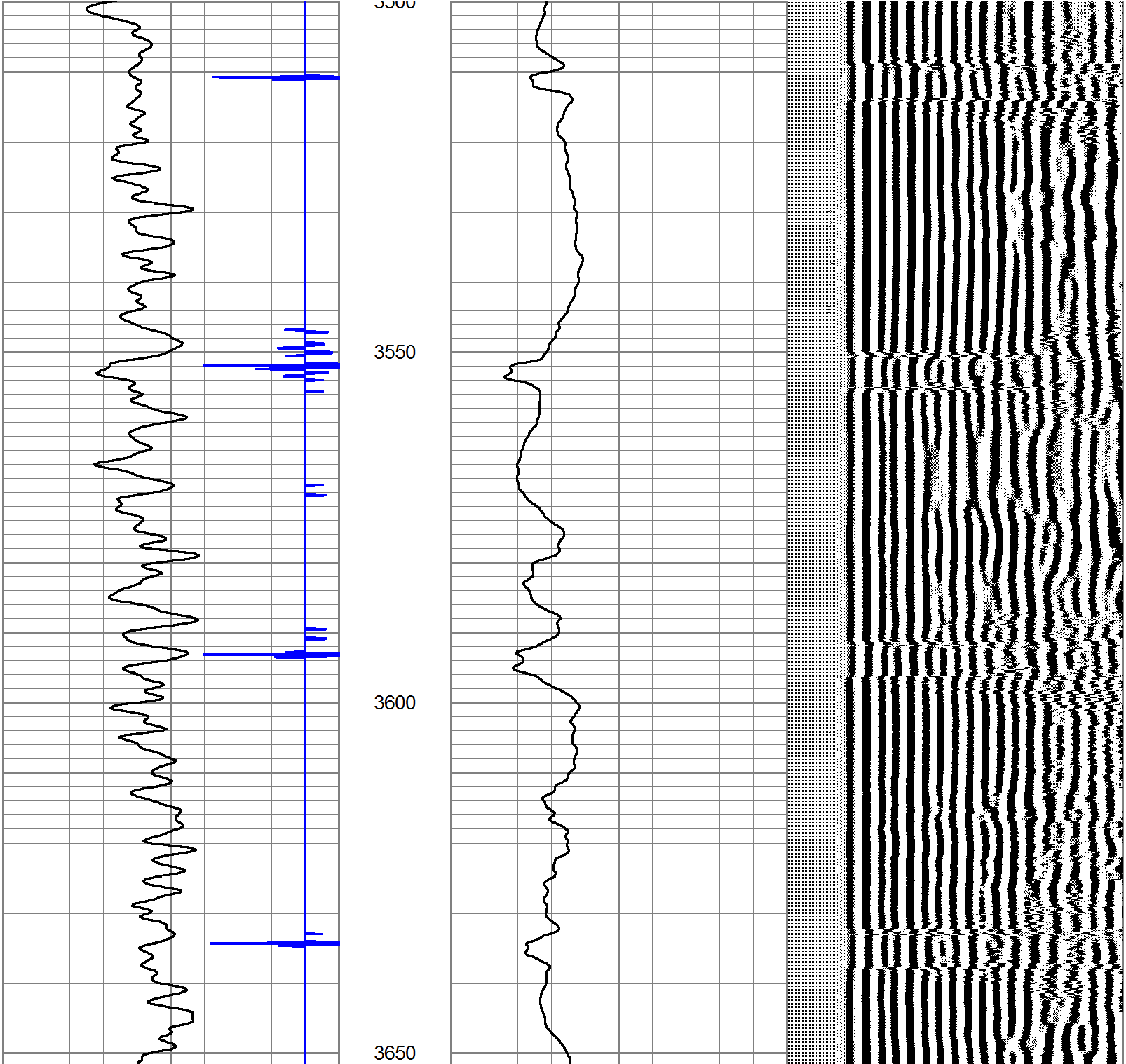

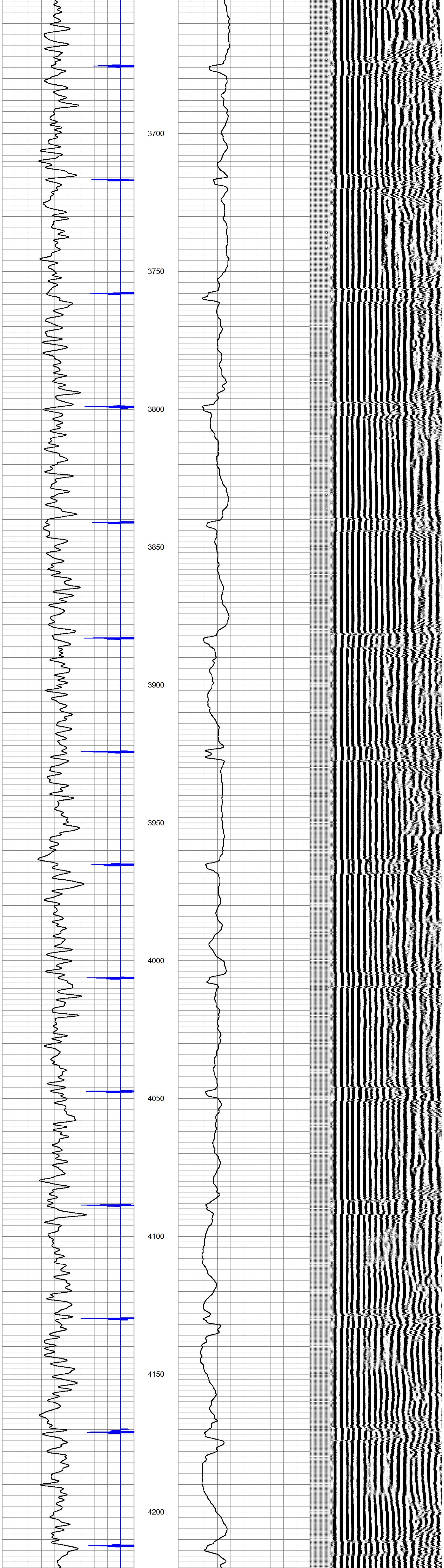

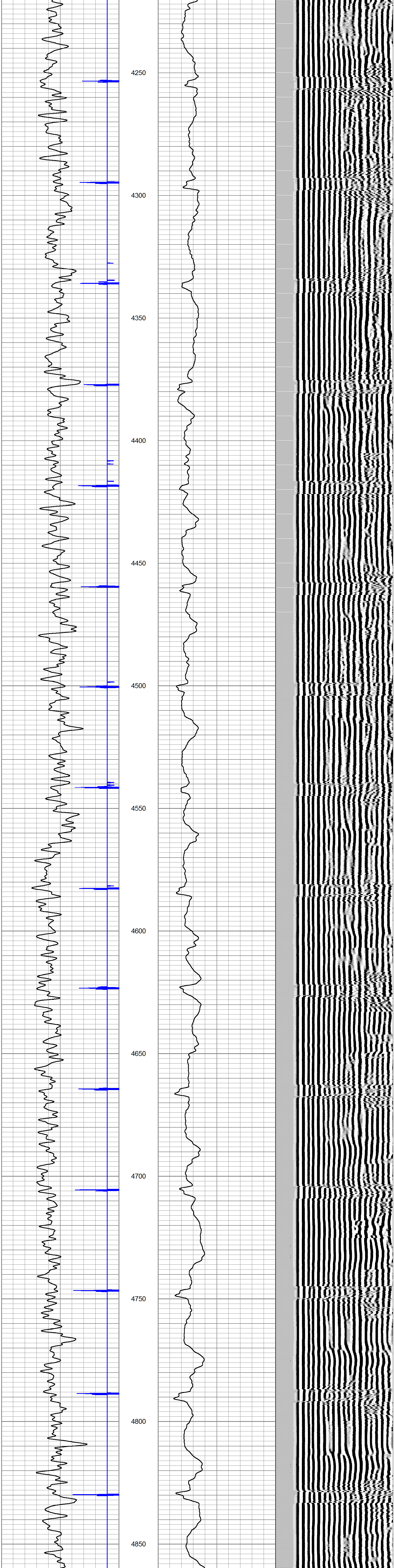

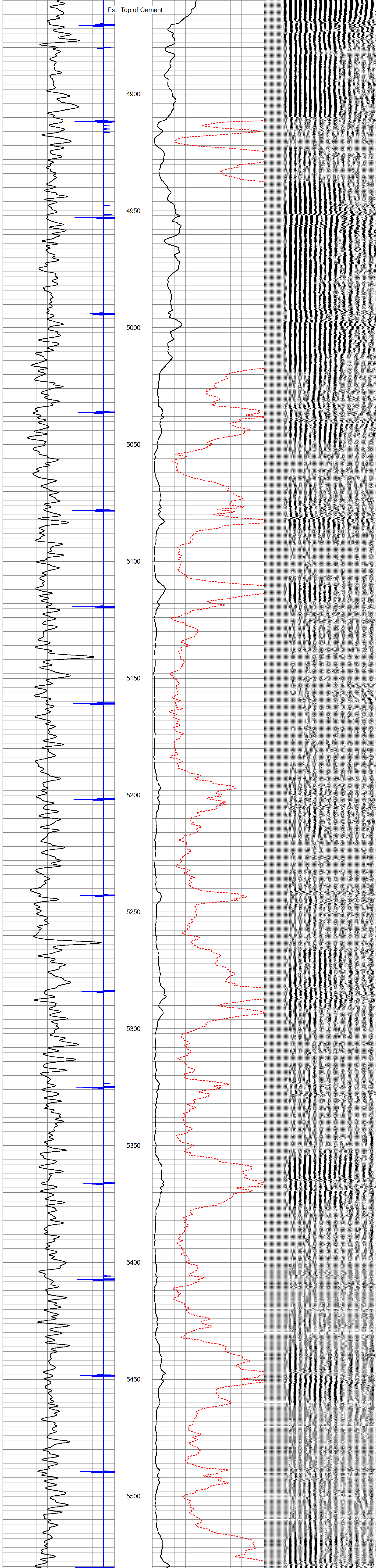

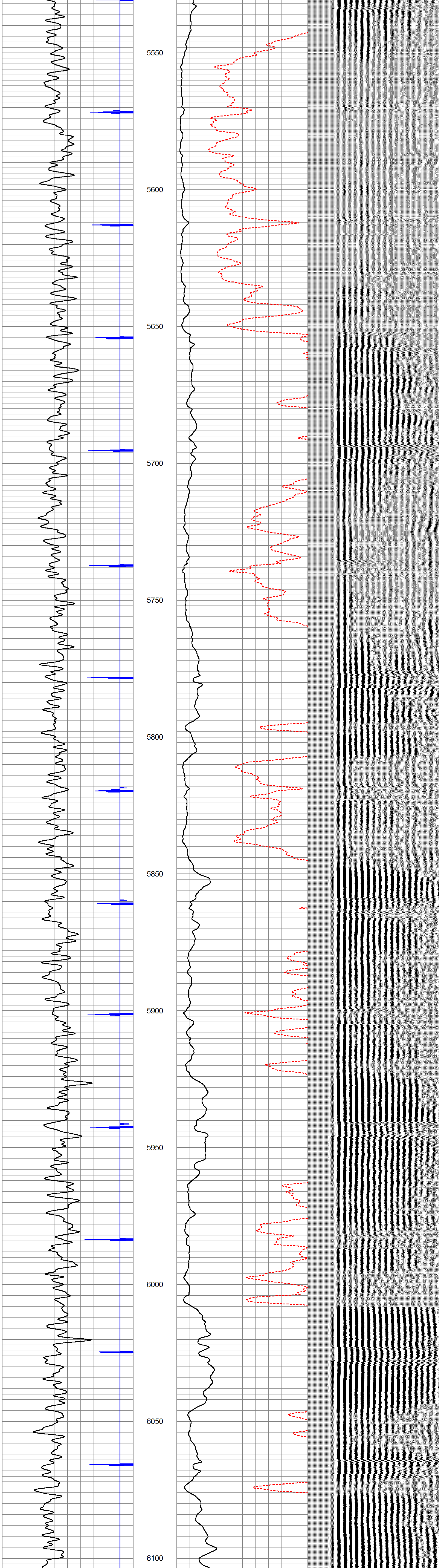

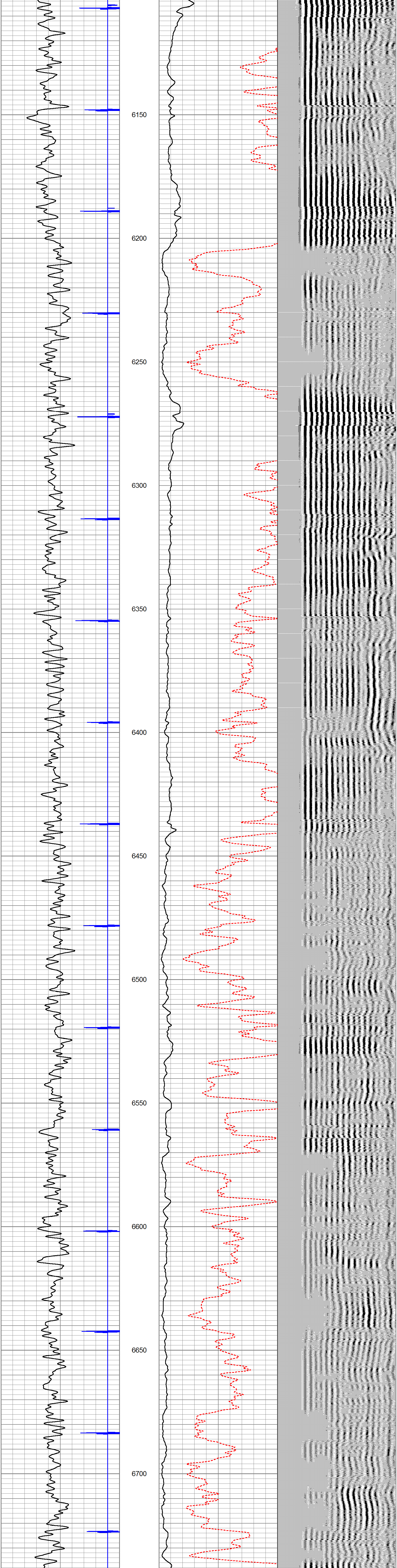

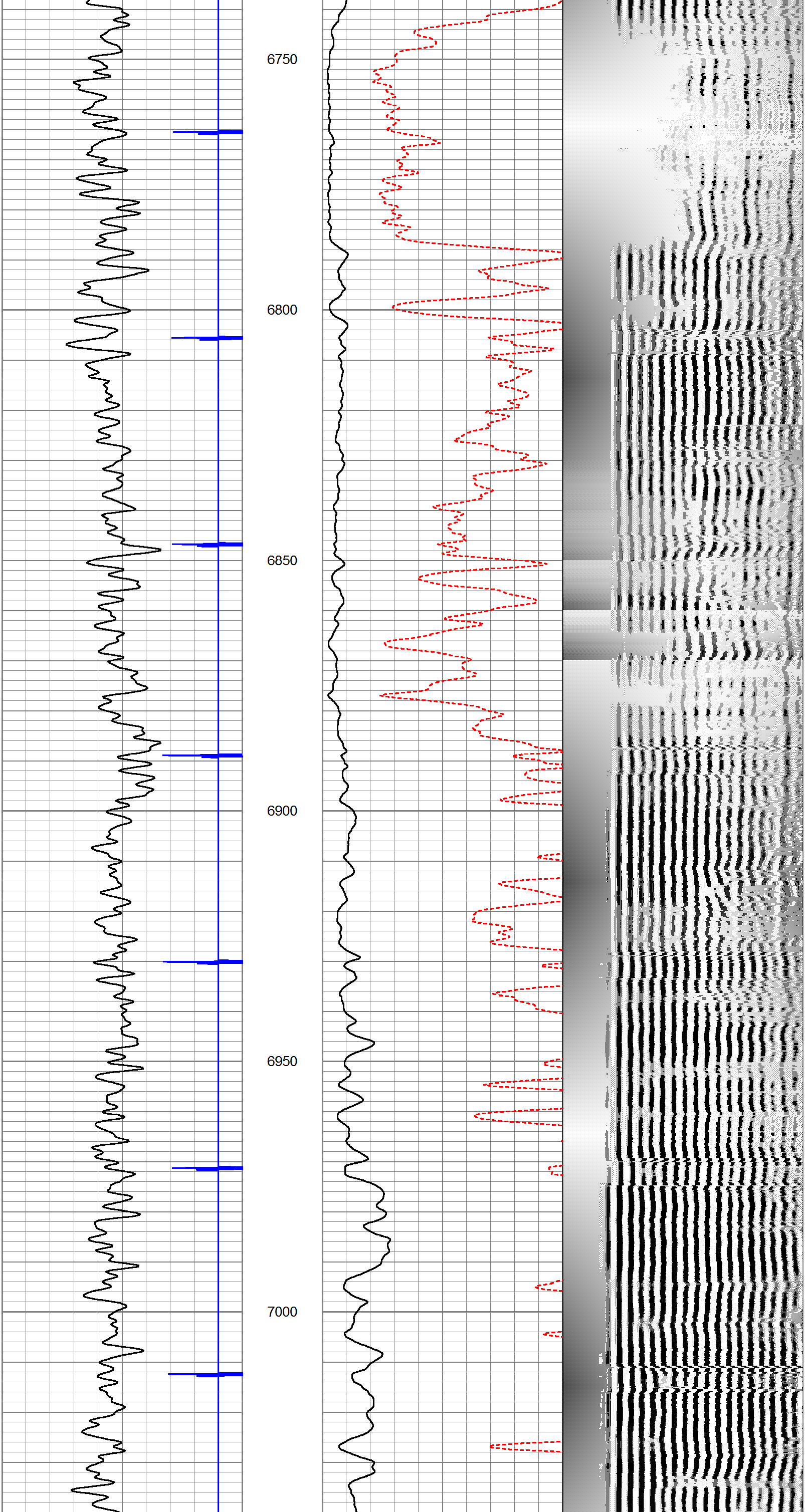

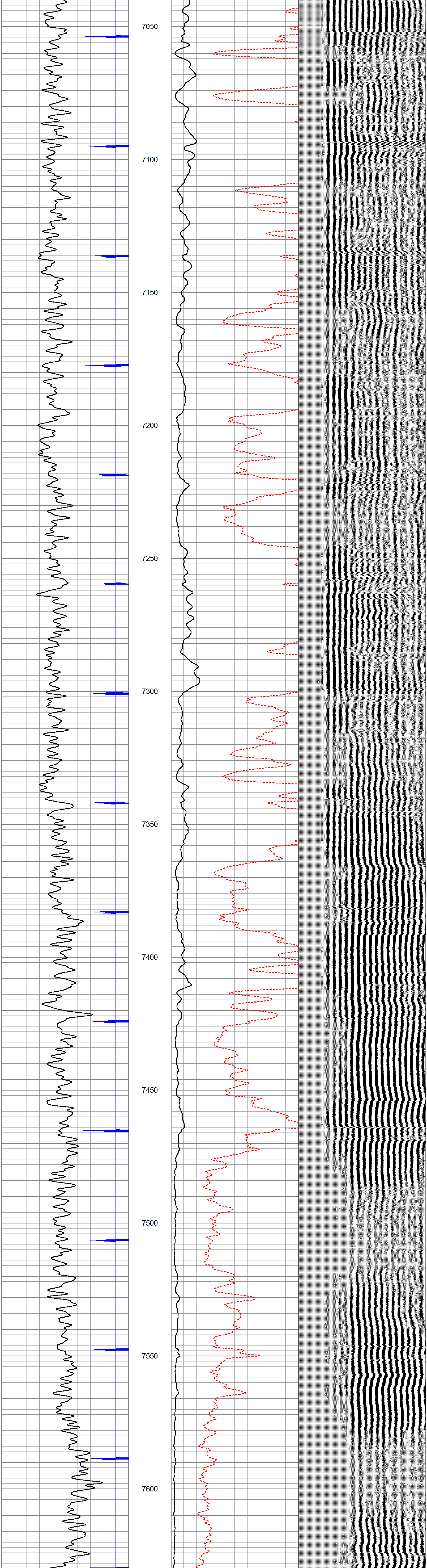

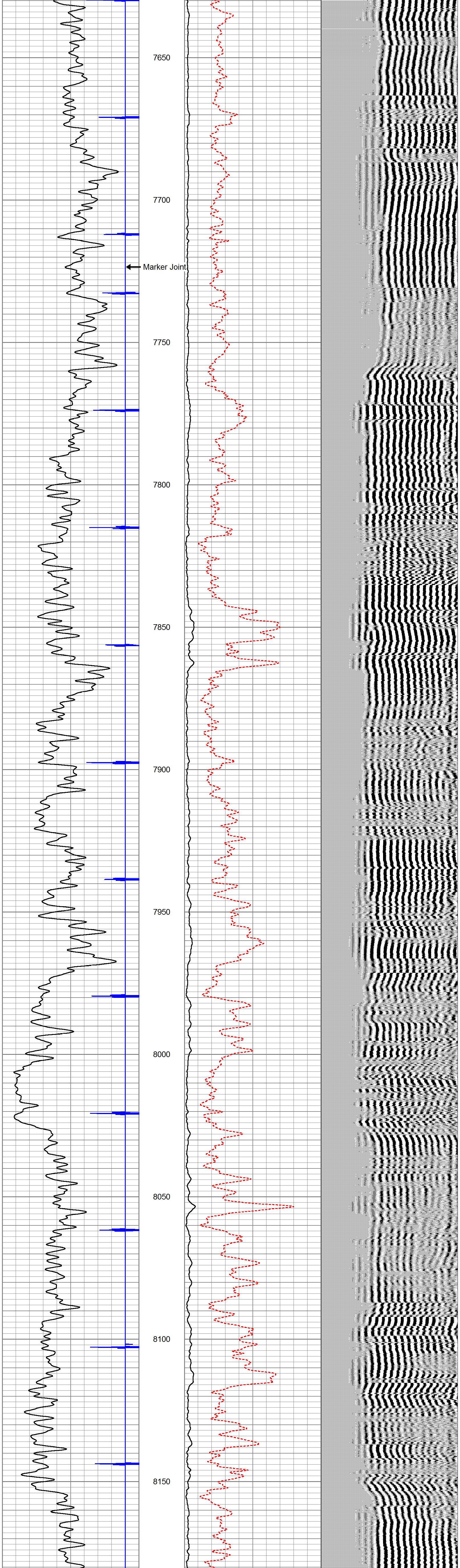

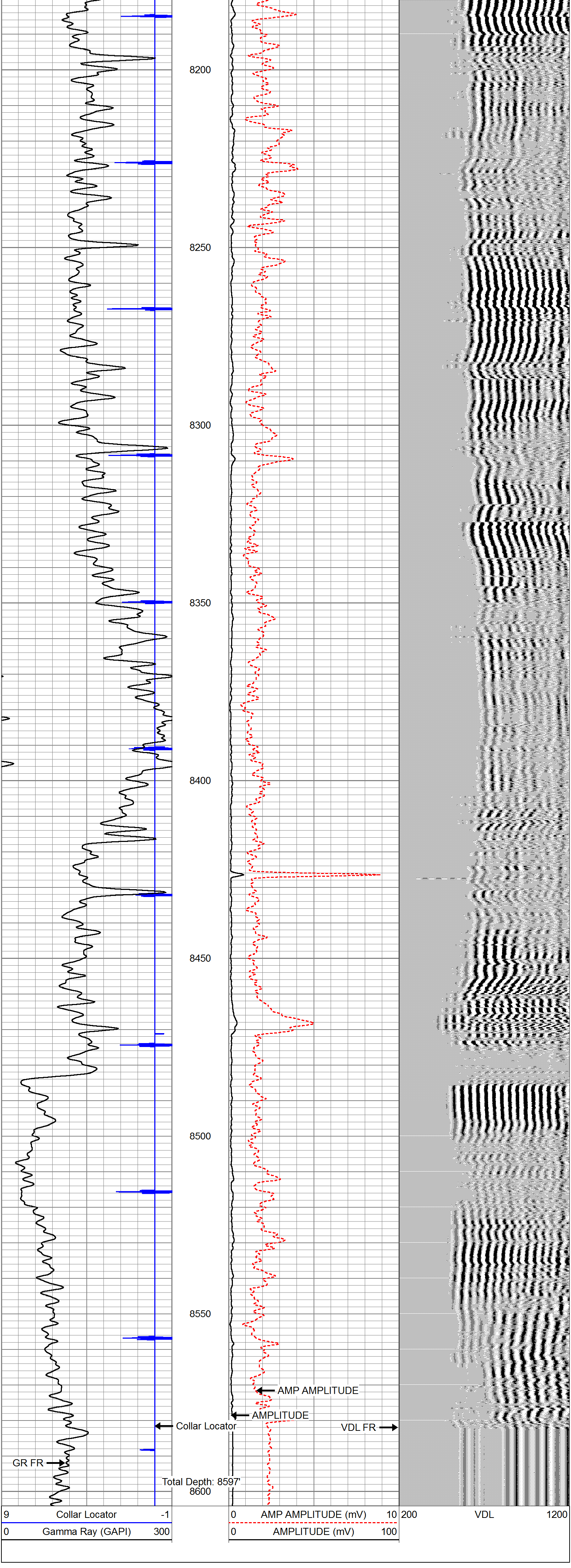

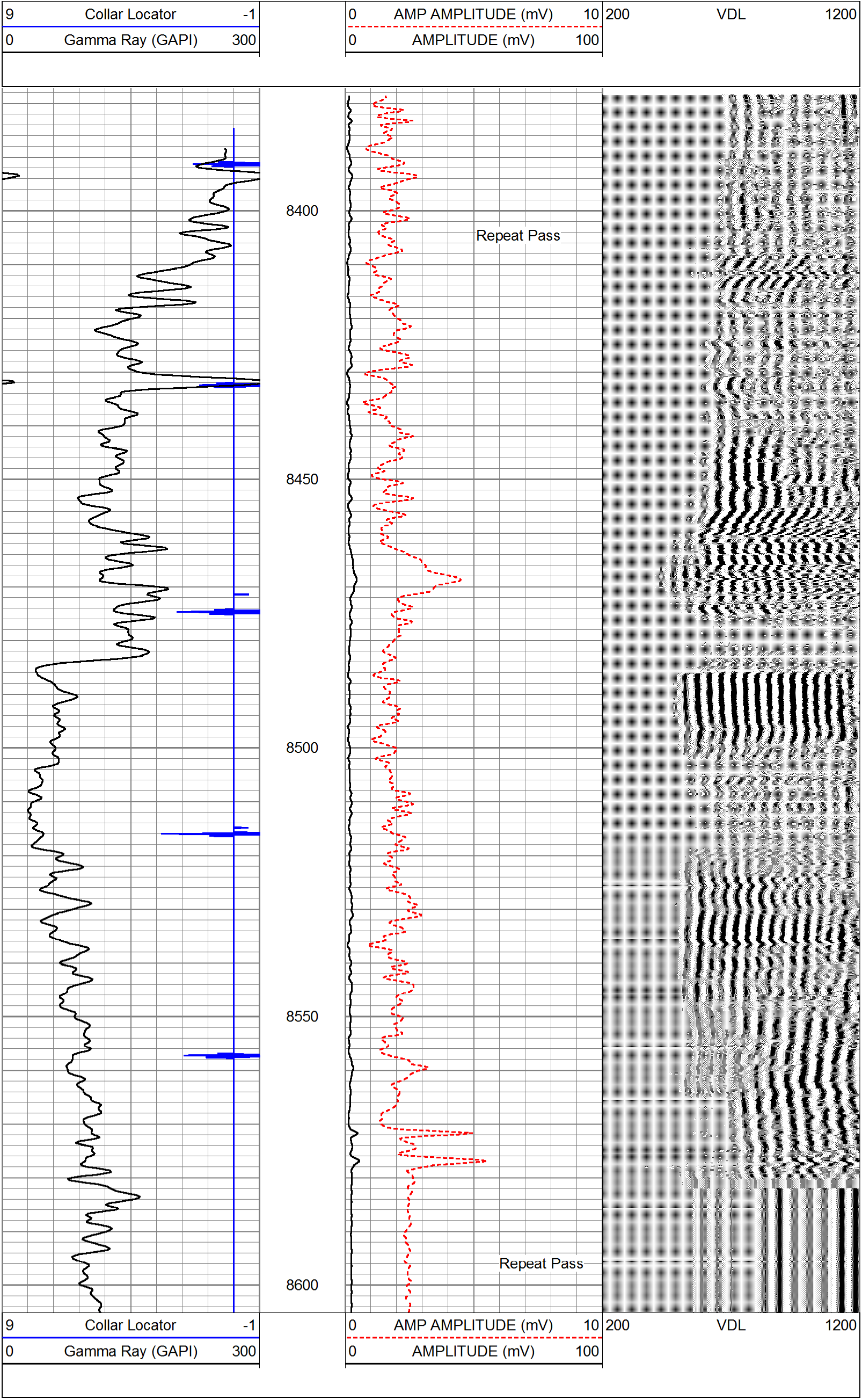Database File: mcpeek 0-8-10.db
Dataset Pathname: pass3
Presentation Format: cbl_drs
Dataset Creation: Fri Aug 23 09:31:55 2013 by Log 7.0 B1
Charted by: Depth in Feet scaled 1:240