

# CONSTRUCTION LAYOUT DRAWING

1 of 2

PLANT COMMUNITY:  
DISTURBED GRASSLAND

SURFACE USE:  
CRP

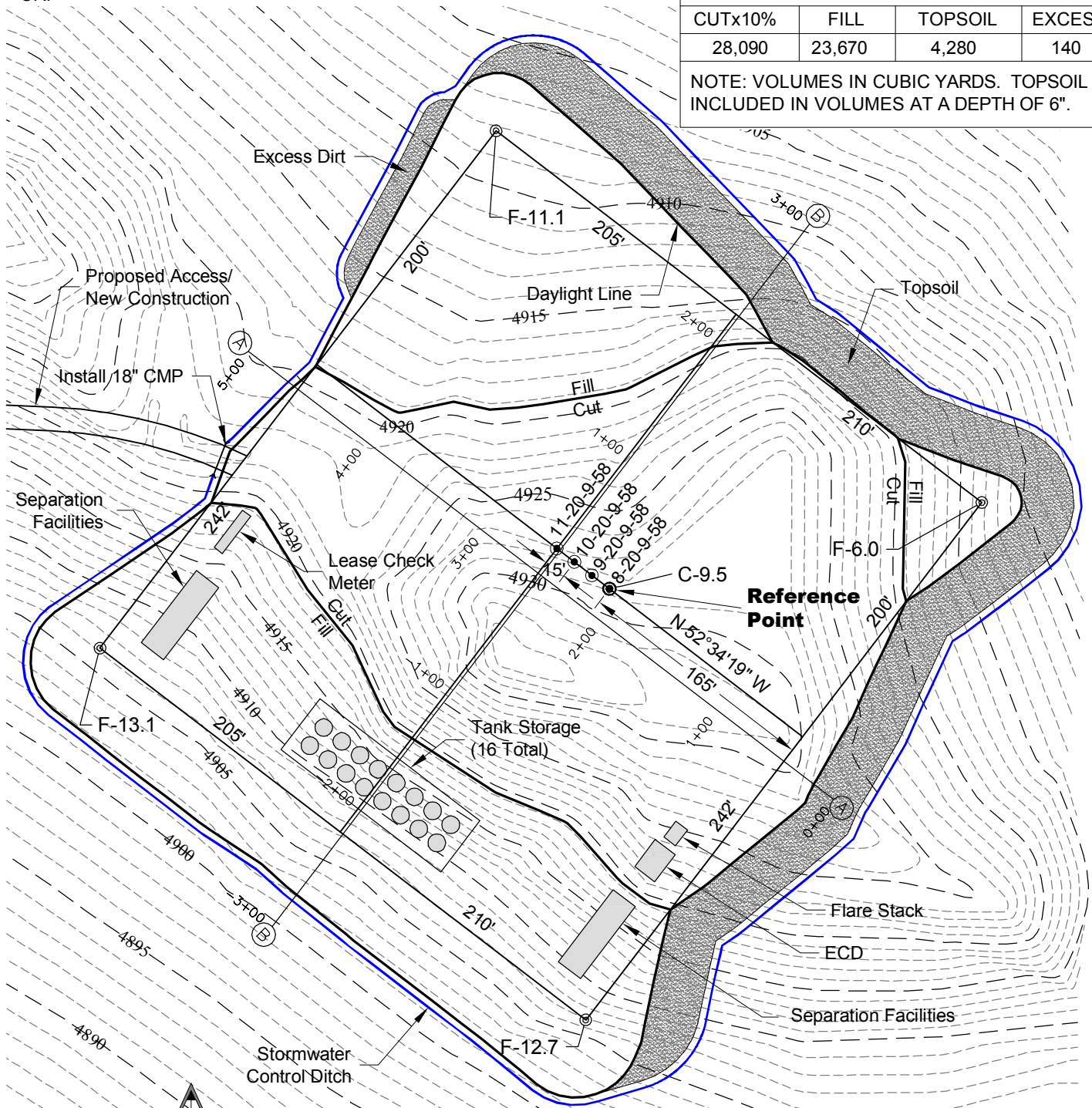
PAD= 415'X442' ELEV= 4919.3

DISTURBED AREA= 7.4± ACRES

ESTIMATED DIRT QUANTITIES

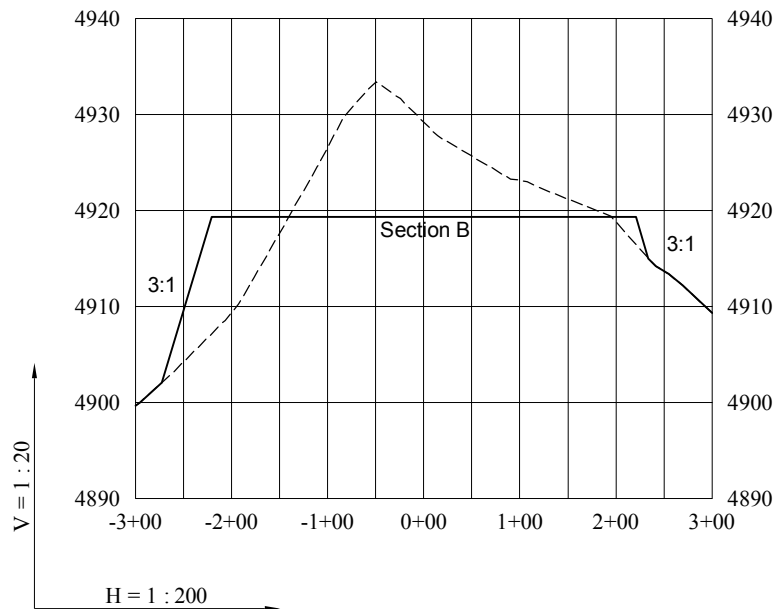
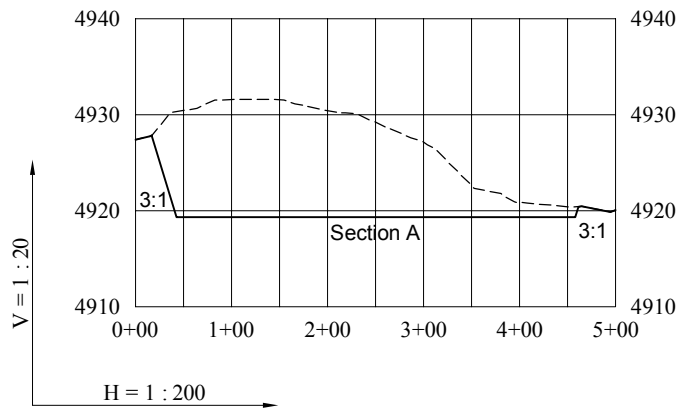
CUTx10%	FILL	TOPSOIL	EXCESS
28,090	23,670	4,280	140

NOTE: VOLUMES IN CUBIC YARDS. TOPSOIL INCLUDED IN VOLUMES AT A DEPTH OF 6".



# CONSTRUCTION LAYOUT DRAWING

2 of 2



11/8/13

----- Existing Ground  
 \_\_\_\_\_ Proposed Grade



**CARRIZO NIOBRARA LLC**  
**BRINGELSON RANCH 8-20-9-58 PAD**

**NW1/4 SW1/4 SECTION 20 T9N R58W**  
**6th PM WELD COUNTY COLORADO**