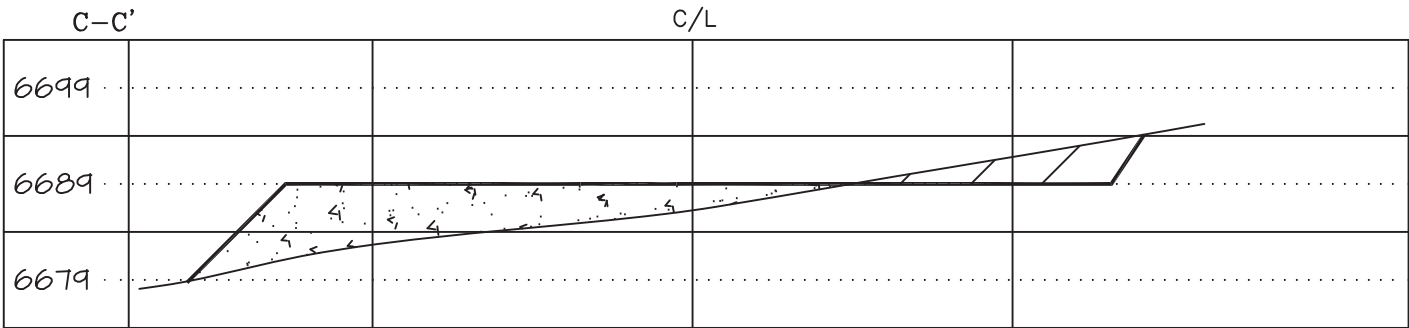
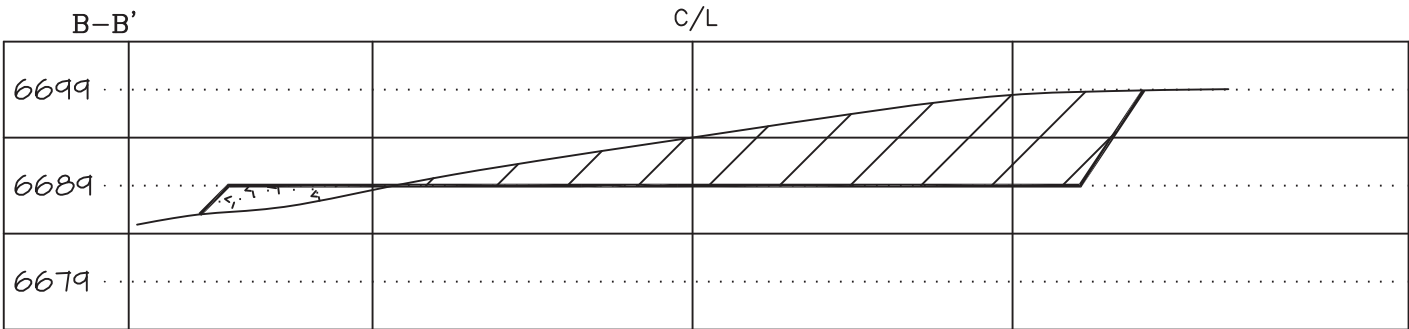
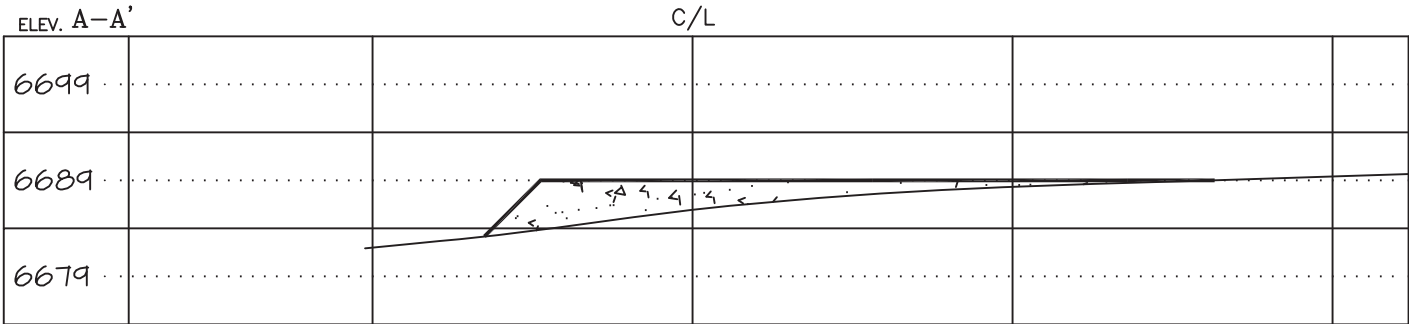


CATAMOUNT ENERGY PARTNERS: CAMPBELL 33-7-4 #1H
 989' FSL, 1178' FWL, SECTION 3, T-33-N, R-7-W, N.M.P.M.,
 LA PLATA COUNTY, CO. GROUND LEVEL ELEVATION: 6694'

PAD CROSS SECTION DETAIL



3:1 FILL SLOPE / 2:1 CUT SLOPE

VERTICAL SCALE: 1" = 20' / HORIZONTAL SCALE: 1" = 60'