



STATE OF  
COLORADO

Andrews - DNR, Doug <doug.andrews@state.co.us>

---

## Fwd: FW: Location 332837 Form 2A

7 messages

---

**Sachen - DNR, Toby** <toby.sachen@state.co.us>  
To: Doug Andrews - DNR <Doug.Andrews@state.co.us>

Tue, Oct 8, 2013 at 12:36 PM

----- Forwarded message -----

From: **Scott Zey** <[Scott.Zey@lra-inc.com](mailto:Scott.Zey@lra-inc.com)>  
Date: Tue, Oct 8, 2013 at 11:05 AM  
Subject: FW: Location 332837 Form 2A  
To: "[toby.sachen@state.co.us](mailto:toby.sachen@state.co.us)" <[toby.sachen@state.co.us](mailto:toby.sachen@state.co.us)>

---

**From:** Scott Zey  
**Sent:** Tuesday, October 08, 2013 11:02 AM  
**To:** '[toby.sachen@state.co.us](mailto:toby.sachen@state.co.us)'  
**Subject:** FW: Location 332837 Form 2A

---

**From:** Scott Zey  
**Sent:** Thursday, October 03, 2013 12:55 PM  
**To:** '[toby.sachen@state.co.us](mailto:toby.sachen@state.co.us)'  
**Cc:** Collin M. Richardson ([collin@mineralresourcesinc.com](mailto:collin@mineralresourcesinc.com))  
**Subject:** Location 332837 Form 2A

Toby,

I want to make sure we're on the same for the form 2A for location 332837.

- Mineral Resources currently has 34 producing wells at the location. They are proposing 24 new wells at this location.
- Additional information:
  - A list of the wells that are currently producing at location 332837 are listed below.
  - Well 05-045-12623, which is currently "related" to this location on the COGCC database is errant, and is not actually related in any way.
  - Well locations, 05-123-24173 & 05-123-24200, are abandoned locations. They were never drilled.
  - Well 05-123-24175, is located at location 332837, but does not seem to be "related" within the COGCC database. This well is included in the 34 existing wells.
  - Wells 05-123-18754 & 05-123-18755 are located nearby location 332837, but do not have the same operator.

They are not included in the 34 existing wells.

- For the purposes of this Form 2A there are 34 existing wells and 24 proposed wells, for a total of 58.

The revised documents are attached. Please do not hesitate to contact me if you have any questions.

Thanks,

**Scott Zey, EIT**

**Project Engineer**

**Lamp, Rynearson & Associates, Inc.**

4715 Innovation Drive  
Fort Collins, CO 80525  
( Phone 970.226.0342

Fax 970-226.0879

Email [Scott.Zey@LRA-Inc.com](mailto:Scott.Zey@LRA-Inc.com)

Website [www.LRA-Inc.com](http://www.LRA-Inc.com)

	COGCC Link	Facility ID/ API	Facility Name/ Number	Location	MD TVD
1	<a href="#">WELL</a>	05-123-22866	BMC	WELD 123	7502
			B8	NENE 20 5N 65W 6	7298
2	<a href="#">WELL</a>	05-123-22867	HIGHWAY 85-2	WELD 123	8030
			B11	NENE 20 5N 65W 6	7672
3	<a href="#">WELL</a>	05-123-22868	HIGHWAY 85-1	WELD 123	8000
			B12	NENE 20 5N 65W 6	7897
4	<a href="#">WELL</a>	05-123-22869	BUS BARN	WELD 123	8050
			A5	NENE 20 5N 65W 6	7698
5	<a href="#">WELL</a>	05-123-22870	GREELEY INDUSTRIAL SOUTH	WELD 123	7750
			B9	NENE 20 5N 65W 6	7306

6	<a href="#">WELL</a>	05-123-22875	PARKVIEW SOUTH	WELD 123	8140
			A3	NENE 20 5N 65W 6	7230
7	<a href="#">WELL</a>	05-123-22874	DELTA PARK	WELD 123	7850
			A2	NENE 20 5N 65W 6	7284
8	<a href="#">WELL</a>	05-123-22873	SHUPE 5 SPOT	WELD 123	7600
			B10	NENE 20 5N 65W 6	7324
9	<a href="#">WELL</a>	05-123-22872	SMITH 5 SPOT	WELD 123	7752
			A4	NENE 20 5N 65W 6	7268
10	<a href="#">WELL</a>	05-123-22871	SAM PAK	WELD 123	7973
			A6	NENE 20 5N 65W 6	7308
11	<a href="#">WELL</a>	05-123-22953	CLARK	WELD 123	7950
			A1	NENE 20 5N 65W 6	7230
12	<a href="#">WELL</a>	05-123-24175	WHEELER	WELD 123	8440
			D3	NENE 20 5N 65W 6	7253
13	<a href="#">WELL</a>	05-123-24174	GARDEN CITY	WELD 123	7699
			D5	NENE 20 5N 65W 6	7273
14	<a href="#">WELL</a>	05-123-24172	UNIVERSITY SQUARE	WELD 123	8199
			D6	NENE 20 5N 65W 6	7233
15	<a href="#">WELL</a>	05-123-24171	UNIVERSITY 5 SPOT	WELD 123	8077
			D4	NENE 20 5N 65W 6	7263
16	<a href="#">WELL</a>	05-123-24206	MILLERS GREEN HOUSE	WELD 123	7450
			A10	NENE 20 5N 65W 6	7241
17	<a href="#">WELL</a>	05-123-24205	RIVERVIEW	WELD 123	7742
			A9	NENE 20 5N 65W 6	7245

18	<a href="#">WELL</a>	05-123-24204	MOTORENA	WELD 123	8150
			E1	NENE 20 5N 65W 6	7274
19	<a href="#">WELL</a>	05-123-24203	CDOT-1	WELD 123	7638
			E2	NENE 20 5N 65W 6	7283
20	<a href="#">WELL</a>	05-123-24202	SUNNYVIEW	WELD 123	8315
			E4	NENE 20 5N 65W 6	7294
21	<a href="#">WELL</a>	05-123-24201	SLEEP INN	WELD 123	7840
			E5	NENE 20 5N 65W 6	7276
22	<a href="#">WELL</a>	05-123-24199	TRI POINT	WELD 123	7893
			E3	NENE 20 5N 65W 6	7283
23	<a href="#">WELL</a>	05-123-24198	HWY 34-2	WELD 123	7664
			A8	NENE 20 5N 65W 6	7240
24	<a href="#">WELL</a>	05-123-24197	DRIFTWOOD	WELD 123	7620
			D1	NENE 20 5N 65W 6	7220
25	<a href="#">WELL</a>	05-123-24212	UNION PACIFIC	WELD 123	7907
			C5	NENE 20 5N 65W 6	7217
26	<a href="#">WELL</a>	05-123-24211	DISTRICT SIX	WELD 123	8324
			C6	NENE 20 5N 65W 6	7261
27	<a href="#">WELL</a>	05-123-24210	CLASSIC LANES	WELD 123	7990
			C9	NENE 20 5N 65W 6	7249
28	<a href="#">WELL</a>	05-123-24209	VOLK	WELD 123	8110
			C7	NENE 20 5N 65W 6	7258
29	<a href="#">WELL</a>	05-123-24208	HWY 85-3	WELD 123	8142
			C4	NENE 20 5N 65W 6	7221

30	<a href="#">WELL</a>	05-123-24304	HWY 34-1	WELD 123	7430
			A7	NENE 20 5N 65W 6	7340
31	<a href="#">WELL</a>	05-123-24460	COUNTRYSIDE CENTER	WELD 123	7992
			C3	NENE 20 5N 65W 6	7236
32	<a href="#">WELL</a>	05-123-24990	CDOT-2	WELD 123	7525
			D7	NENE 20 5N 65W 6	7276
33	<a href="#">WELL</a>	05-123-24989	EHRlich MOTORS	WELD 123	7840
			D8	NENE 20 5N 65W 6	7278
34	<a href="#">WELL</a>	05-123-24988	CDOT-3	WELD 123	7320
			D2	NENE 20 5N 65W 6	7284


--  
Toby Sachen -Northeast Colorado Permitting  
Colorado Oil and Gas Conservation Commission  
Phone:(303) 894 2100 ext.5141  
FAX: (303) 894 2105  
E-mail: [toby.sachen@state.co.us](mailto:toby.sachen@state.co.us)

---

### 3 attachments

 **01 Form 2A.pdf**  
126K

 **02 Location Drawing.pdf**  
401K

 **12 LTR to COGCC Variance Rule 303.d.5.pdf**  
90K

---

**Sachen - DNR, Toby** <[toby.sachen@state.co.us](mailto:toby.sachen@state.co.us)>  
To: Doug Andrews - DNR <[Doug.Andrews@state.co.us](mailto:Doug.Andrews@state.co.us)>

Tue, Oct 8, 2013 at 12:37 PM

By the way, I will attach the new location drawing and variance letter.

----- Forwarded message -----

From: **Scott Zey** <[Scott.Zey@lra-inc.com](mailto:Scott.Zey@lra-inc.com)>

Date: Tue, Oct 8, 2013 at 11:05 AM

Subject: FW: Location 332837 Form 2A

To: "[toby.sachen@state.co.us](mailto:toby.sachen@state.co.us)" <[toby.sachen@state.co.us](mailto:toby.sachen@state.co.us)>

---

**From:** Scott Zey  
**Sent:** Tuesday, October 08, 2013 11:02 AM  
**To:** 'toby.sachen@state.co.us'  
**Subject:** FW: Location 332837 Form 2A

---

**From:** Scott Zey  
**Sent:** Thursday, October 03, 2013 12:55 PM  
**To:** 'toby.sachen@state.co.us'  
**Cc:** Collin M. Richardson (collin@mineralresourcesinc.com)  
**Subject:** Location 332837 Form 2A

Toby,

I want to make sure we're on the same for the form 2A for location 332837.

- Mineral Resources currently has 34 producing wells at the location. They are proposing 24 new wells at this location.
- Additional information:
  - A list of the wells that are currently producing at location 332837 are listed below.
  - Well 05-045-12623, which is currently "related" to this location on the COGCC database is errant, and is not actually related in any way.
  - Well locations, 05-123-24173 & 05-123-24200, are abandoned locations. They were never drilled.
  - Well 05-123-24175, is located at location 332837, but does not seem to be "related" within the COGCC database. This well is included in the 34 existing wells.
  - Wells 05-123-18754 & 05-123-18755 are located nearby location 332837, but do not have the same operator. They are not included in the 34 existing wells.
- For the purposes of this Form 2A there are 34 existing wells and 24 proposed wells, for a total of 58.

The revised documents are attached. Please do not hesitate to contact me if you have any questions.

Thanks,

**Scott Zey, EIT**

**Project Engineer**

**Lamp, Rynearson & Associates, Inc.**

4715 Innovation Drive  
Fort Collins, CO 80525  
( Phone 970.226.0342

Fax 970-226.0879

Email Scott.Zey@LRA-Inc.com

Website www.LRA-Inc.com

	COGCC Link	Facility ID/ API	Facility Name/ Number	Location	MD TVD
1	<a href="#">WELL</a>	05-123-22866	BMC	WELD 123	7502
			B8	NENE 20 5N 65W 6	7298
2	<a href="#">WELL</a>	05-123-22867	HIGHWAY 85-2	WELD 123	8030
			B11	NENE 20 5N 65W 6	7672
3	<a href="#">WELL</a>	05-123-22868	HIGHWAY 85-1	WELD 123	8000
			B12	NENE 20 5N 65W 6	7897
4	<a href="#">WELL</a>	05-123-22869	BUS BARN	WELD 123	8050
			A5	NENE 20 5N 65W 6	7698
5	<a href="#">WELL</a>	05-123-22870	GREELEY INDUSTRIAL SOUTH	WELD 123	7750
			B9	NENE 20 5N 65W 6	7306
6	<a href="#">WELL</a>	05-123-22875	PARKVIEW SOUTH	WELD 123	8140
			A3	NENE 20 5N 65W 6	7230
7	<a href="#">WELL</a>	05-123-22874	DELTA PARK	WELD 123	7850
			A2	NENE 20 5N 65W 6	7284
8	<a href="#">WELL</a>	05-123-22873	SHUPE 5 SPOT	WELD 123	7600
			B10	NENE 20 5N 65W 6	7324
9	<a href="#">WELL</a>	05-123-22872	SMITH 5 SPOT	WELD 123	7752
			A4	NENE 20 5N 65W 6	7268

10	<a href="#">WELL</a>	05-123-22871	SAM PAK	WELD 123	7973
			A6	NENE 20 5N 65W 6	7308
11	<a href="#">WELL</a>	05-123-22953	CLARK	WELD 123	7950
			A1	NENE 20 5N 65W 6	7230
12	<a href="#">WELL</a>	05-123-24175	WHEELER	WELD 123	8440
			D3	NENE 20 5N 65W 6	7253
13	<a href="#">WELL</a>	05-123-24174	GARDEN CITY	WELD 123	7699
			D5	NENE 20 5N 65W 6	7273
14	<a href="#">WELL</a>	05-123-24172	UNIVERSITY SQUARE	WELD 123	8199
			D6	NENE 20 5N 65W 6	7233
15	<a href="#">WELL</a>	05-123-24171	UNIVERSITY 5 SPOT	WELD 123	8077
			D4	NENE 20 5N 65W 6	7263
16	<a href="#">WELL</a>	05-123-24206	MILLERS GREEN HOUSE	WELD 123	7450
			A10	NENE 20 5N 65W 6	7241
17	<a href="#">WELL</a>	05-123-24205	RIVERVIEW	WELD 123	7742
			A9	NENE 20 5N 65W 6	7245
18	<a href="#">WELL</a>	05-123-24204	MOTORENA	WELD 123	8150
			E1	NENE 20 5N 65W 6	7274
19	<a href="#">WELL</a>	05-123-24203	CDOT-1	WELD 123	7638
			E2	NENE 20 5N 65W 6	7283
20	<a href="#">WELL</a>	05-123-24202	SUNNYVIEW	WELD 123	8315
			E4	NENE 20 5N 65W 6	7294
21	<a href="#">WELL</a>	05-123-24201	SLEEP INN	WELD 123	7840
			E5	NENE 20 5N 65W 6	7276




22	<a href="#">WELL</a>	05-123-24199	TRI POINT	WELD 123	7893
			E3	NENE 20 5N 65W 6	7283
23	<a href="#">WELL</a>	05-123-24198	HWY 34-2	WELD 123	7664
			A8	NENE 20 5N 65W 6	7240
24	<a href="#">WELL</a>	05-123-24197	DRIFTWOOD	WELD 123	7620
			D1	NENE 20 5N 65W 6	7220
25	<a href="#">WELL</a>	05-123-24212	UNION PACIFIC	WELD 123	7907
			C5	NENE 20 5N 65W 6	7217
26	<a href="#">WELL</a>	05-123-24211	DISTRICT SIX	WELD 123	8324
			C6	NENE 20 5N 65W 6	7261
27	<a href="#">WELL</a>	05-123-24210	CLASSIC LANES	WELD 123	7990
			C9	NENE 20 5N 65W 6	7249
28	<a href="#">WELL</a>	05-123-24209	VOLK	WELD 123	8110
			C7	NENE 20 5N 65W 6	7258
29	<a href="#">WELL</a>	05-123-24208	HWY 85-3	WELD 123	8142
			C4	NENE 20 5N 65W 6	7221
30	<a href="#">WELL</a>	05-123-24304	HWY 34-1	WELD 123	7430
			A7	NENE 20 5N 65W 6	7340
31	<a href="#">WELL</a>	05-123-24460	COUNTRYSIDE CENTER	WELD 123	7992
			C3	NENE 20 5N 65W 6	7236
32	<a href="#">WELL</a>	05-123-24990	CDOT-2	WELD 123	7525
			D7	NENE 20 5N 65W 6	7276
33	<a href="#">WELL</a>	05-123-24989	EHRlich MOTORS	WELD 123	7840
			D8	NENE 20 5N 65W 6	7278

34	<a href="#">WELL</a>	05-123-24988	CDOT-3	WELD 123	7320
			D2	NENE 20 5N 65W 6	7284

--  
Toby Sachen -Northeast Colorado Permitting  
Colorado Oil and Gas Conservation Commission  
Phone:(303) 894 2100 ext.5141  
FAX: (303) 894 2105  
E-mail: [toby.sachen@state.co.us](mailto:toby.sachen@state.co.us)

---

### 3 attachments

-  **01 Form 2A.pdf**  
126K
-  **02 Location Drawing.pdf**  
401K
-  **12 LTR to COGCC Variance Rule 303.d.5.pdf**  
90K

---

**Sachen - DNR, Toby** <[toby.sachen@state.co.us](mailto:toby.sachen@state.co.us)>  
To: Scott Zey <[Scott.Zey@lra-inc.com](mailto:Scott.Zey@lra-inc.com)>  
Cc: Doug Andrews - DNR <[Doug.Andrews@state.co.us](mailto:Doug.Andrews@state.co.us)>

Tue, Oct 8, 2013 at 1:19 PM

Hi Scott,  
After going a little cross-eyed, I did correlate the 33 wells to your list and added 123-24175 (missing well) to the location. There are now 34 wells related to location 332837 . I had also already removed the well in county 045 and gotten it related to the correct facility sometime after we spoke last.

The new attachments are on the 2A and I changed the total number of wells to 58. I am ready to pass my task.

Toby

On Tue, Oct 8, 2013 at 11:05 AM, Scott Zey <[Scott.Zey@lra-inc.com](mailto:Scott.Zey@lra-inc.com)> wrote:

---

**From:** Scott Zey  
**Sent:** Tuesday, October 08, 2013 11:02 AM  
**To:** '[toby.sachen@state.co.us](mailto:toby.sachen@state.co.us)'  
**Subject:** FW: Location 332837 Form 2A

---

**From:** Scott Zey  
**Sent:** Thursday, October 03, 2013 12:55 PM

**To:** 'toby.sachen@state.co.us'  
**Cc:** Collin M. Richardson ([collin@mineralresourcesinc.com](mailto:collin@mineralresourcesinc.com))  
**Subject:** Location 332837 Form 2A

Toby,

I want to make sure we're on the same for the form 2A for location 332837.

- Mineral Resources currently has 34 producing wells at the location. They are proposing 24 new wells at this location.
- Additional information:
  - A list of the wells that are currently producing at location 332837 are listed below.
  - Well 05-045-12623, which is currently "related" to this location on the COGCC database is errant, and is not actually related in any way.
  - Well locations, 05-123-24173 & 05-123-24200, are abandoned locations. They were never drilled.
  - Well 05-123-24175, is located at location 332837, but does not seem to be "related" within the COGCC database. This well is included in the 34 existing wells.
  - Wells 05-123-18754 & 05-123-18755 are located nearby location 332837, but do not have the same operator. They are not included in the 34 existing wells.
- For the purposes of this Form 2A there are 34 existing wells and 24 proposed wells, for a total of 58.

The revised documents are attached. Please do not hesitate to contact me if you have any questions.

Thanks,

**Scott Zey, EIT**

**Project Engineer**

**Lamp, Rynearson & Associates, Inc.**

4715 Innovation Drive  
Fort Collins, CO 80525  
( Phone 970.226.0342

Fax 970-226.0879

Email [Scott.Zey@LRA-Inc.com](mailto:Scott.Zey@LRA-Inc.com)

Website [www.LRA-Inc.com](http://www.LRA-Inc.com)

	COGCC Link	Facility ID/ API	Facility Name/ Number	Location	MD TVD
			BMC	WELD 123	7502

1	<a href="#">WELL</a>	05-123-22866	B8	NENE 20 5N 65W 6	7298
2	<a href="#">WELL</a>	05-123-22867	HIGHWAY 85-2	WELD 123	8030
			B11	NENE 20 5N 65W 6	7672
3	<a href="#">WELL</a>	05-123-22868	HIGHWAY 85-1	WELD 123	8000
			B12	NENE 20 5N 65W 6	7897
4	<a href="#">WELL</a>	05-123-22869	BUS BARN	WELD 123	8050
			A5	NENE 20 5N 65W 6	7698
5	<a href="#">WELL</a>	05-123-22870	GREELEY INDUSTRIAL SOUTH	WELD 123	7750
			B9	NENE 20 5N 65W 6	7306
6	<a href="#">WELL</a>	05-123-22875	PARKVIEW SOUTH	WELD 123	8140
			A3	NENE 20 5N 65W 6	7230
7	<a href="#">WELL</a>	05-123-22874	DELTA PARK	WELD 123	7850
			A2	NENE 20 5N 65W 6	7284
8	<a href="#">WELL</a>	05-123-22873	SHUPE 5 SPOT	WELD 123	7600
			B10	NENE 20 5N 65W 6	7324
9	<a href="#">WELL</a>	05-123-22872	SMITH 5 SPOT	WELD 123	7752
			A4	NENE 20 5N 65W 6	7268
10	<a href="#">WELL</a>	05-123-22871	SAM PAK	WELD 123	7973
			A6	NENE 20 5N 65W 6	7308
11	<a href="#">WELL</a>	05-123-22953	CLARK	WELD 123	7950
			A1	NENE 20 5N 65W 6	7230
12	<a href="#">WELL</a>	05-123-24175	WHEELER	WELD 123	8440
			D3	NENE 20 5N 65W 6	7253

13	<a href="#">WELL</a>	05-123-24174	GARDEN CITY D5	WELD 123 NENE 20 5N 65W 6	7699
					7273
14	<a href="#">WELL</a>	05-123-24172	UNIVERSITY SQUARE D6	WELD 123 NENE 20 5N 65W 6	8199
					7233
15	<a href="#">WELL</a>	05-123-24171	UNIVERSITY 5 SPOT D4	WELD 123 NENE 20 5N 65W 6	8077
					7263
16	<a href="#">WELL</a>	05-123-24206	MILLERS GREEN HOUSE A10	WELD 123 NENE 20 5N 65W 6	7450
					7241
17	<a href="#">WELL</a>	05-123-24205	RIVERVIEW A9	WELD 123 NENE 20 5N 65W 6	7742
					7245
18	<a href="#">WELL</a>	05-123-24204	MOTORENA E1	WELD 123 NENE 20 5N 65W 6	8150
					7274
19	<a href="#">WELL</a>	05-123-24203	CDOT-1 E2	WELD 123 NENE 20 5N 65W 6	7638
					7283
20	<a href="#">WELL</a>	05-123-24202	SUNNYVIEW E4	WELD 123 NENE 20 5N 65W 6	8315
					7294
21	<a href="#">WELL</a>	05-123-24201	SLEEP INN E5	WELD 123 NENE 20 5N 65W 6	7840
					7276
22	<a href="#">WELL</a>	05-123-24199	TRI POINT E3	WELD 123 NENE 20 5N 65W 6	7893
					7283
23	<a href="#">WELL</a>	05-123-24198	HWY 34-2 A8	WELD 123 NENE 20 5N 65W 6	7664
					7240
24	<a href="#">WELL</a>	05-123-24197	DRIFTWOOD D1	WELD 123 NENE 20 5N 65W 6	7620
					7220

25	<a href="#">WELL</a>	05-123-24212	UNION PACIFIC	WELD 123	7907
			C5	NENE 20 5N 65W 6	7217
26	<a href="#">WELL</a>	05-123-24211	DISTRICT SIX	WELD 123	8324
			C6	NENE 20 5N 65W 6	7261
27	<a href="#">WELL</a>	05-123-24210	CLASSIC LANES	WELD 123	7990
			C9	NENE 20 5N 65W 6	7249
28	<a href="#">WELL</a>	05-123-24209	VOLK	WELD 123	8110
			C7	NENE 20 5N 65W 6	7258
29	<a href="#">WELL</a>	05-123-24208	HWY 85-3	WELD 123	8142
			C4	NENE 20 5N 65W 6	7221
30	<a href="#">WELL</a>	05-123-24304	HWY 34-1	WELD 123	7430
			A7	NENE 20 5N 65W 6	7340
31	<a href="#">WELL</a>	05-123-24460	COUNTRYSIDE CENTER	WELD 123	7992
			C3	NENE 20 5N 65W 6	7236
32	<a href="#">WELL</a>	05-123-24990	CDOT-2	WELD 123	7525
			D7	NENE 20 5N 65W 6	7276
33	<a href="#">WELL</a>	05-123-24989	EHRlich MOTORS	WELD 123	7840
			D8	NENE 20 5N 65W 6	7278
34	<a href="#">WELL</a>	05-123-24988	CDOT-3	WELD 123	7320
			D2	NENE 20 5N 65W 6	7284

--  
Toby Sachse -Northeast Colorado Permitting  
Colorado Oil and Gas Conservation Commission  
Phone:(303) 894 2100 ext.5141  
FAX: (303) 894 2105

E-mail: [toby.sachen@state.co.us](mailto:toby.sachen@state.co.us)

---

**Sachen - DNR, Toby** <[toby.sachen@state.co.us](mailto:toby.sachen@state.co.us)>  
To: Doug Andrews - DNR <[Doug.Andrews@state.co.us](mailto:Doug.Andrews@state.co.us)>

Tue, Oct 8, 2013 at 1:20 PM

Doug,  
Do you want to take this off hold?  
Toby

----- Forwarded message -----

From: **Scott Zey** <[Scott.Zey@lra-inc.com](mailto:Scott.Zey@lra-inc.com)>  
Date: Tue, Oct 8, 2013 at 11:05 AM  
Subject: FW: Location 332837 Form 2A  
To: "[toby.sachen@state.co.us](mailto:toby.sachen@state.co.us)" <[toby.sachen@state.co.us](mailto:toby.sachen@state.co.us)>

---

**From:** Scott Zey  
**Sent:** Tuesday, October 08, 2013 11:02 AM  
**To:** '[toby.sachen@state.co.us](mailto:toby.sachen@state.co.us)'  
**Subject:** FW: Location 332837 Form 2A

---

**From:** Scott Zey  
**Sent:** Thursday, October 03, 2013 12:55 PM  
**To:** '[toby.sachen@state.co.us](mailto:toby.sachen@state.co.us)'  
**Cc:** Collin M. Richardson ([collin@mineralresourcesinc.com](mailto:collin@mineralresourcesinc.com))  
**Subject:** Location 332837 Form 2A

Toby,

I want to make sure we're on the same for the form 2A for location 332837.

- Mineral Resources currently has 34 producing wells at the location. They are proposing 24 new wells at this location.
- Additional information:
  - A list of the wells that are currently producing at location 332837 are listed below.
  - Well 05-045-12623, which is currently "related" to this location on the COGCC database is errant, and is not actually related in any way.
  - Well locations, 05-123-24173 & 05-123-24200, are abandoned locations. They were never drilled.
  - Well 05-123-24175, is located at location 332837, but does not seem to be "related" within the COGCC database. This well is included in the 34 existing wells.
  - Wells 05-123-18754 & 05-123-18755 are located nearby location 332837, but do not have the same operator. They are not included in the 34 existing wells.
- For the purposes of this Form 2A there are 34 existing wells and 24 proposed wells, for a total of 58.

The revised documents are attached. Please do not hesitate to contact me if you have any questions.

Thanks,

**Scott Zey, EIT**

**Project Engineer**

**Lamp, Rynearson & Associates, Inc.**

4715 Innovation Drive  
Fort Collins, CO 80525  
( Phone 970.226.0342

Fax 970-226.0879

Email [Scott.Zey@LRA-Inc.com](mailto:Scott.Zey@LRA-Inc.com)

Website [www.LRA-Inc.com](http://www.LRA-Inc.com)

	COGCC Link	Facility ID/ API	Facility Name/ Number	Location	MD TVD
1	<a href="#">WELL</a>	05-123-22866	BMC	WELD 123	7502
			B8	NENE 20 5N 65W 6	7298
2	<a href="#">WELL</a>	05-123-22867	HIGHWAY 85-2	WELD 123	8030
			B11	NENE 20 5N 65W 6	7672
3	<a href="#">WELL</a>	05-123-22868	HIGHWAY 85-1	WELD 123	8000
			B12	NENE 20 5N 65W 6	7897
4	<a href="#">WELL</a>	05-123-22869	BUS BARN	WELD 123	8050
			A5	NENE 20 5N 65W 6	7698
5	<a href="#">WELL</a>	05-123-22870	GREELEY INDUSTRIAL SOUTH	WELD 123	7750
			B9	NENE 20 5N 65W 6	7306
			PARKVIEW SOUTH	WELD 123	8140

6	<a href="#">WELL</a>	05-123-22875	A3	NENE 20 5N 65W 6	7230
7	<a href="#">WELL</a>	05-123-22874	DELTA PARK	WELD 123	7850
			A2	NENE 20 5N 65W 6	7284
8	<a href="#">WELL</a>	05-123-22873	SHUPE 5 SPOT	WELD 123	7600
			B10	NENE 20 5N 65W 6	7324
9	<a href="#">WELL</a>	05-123-22872	SMITH 5 SPOT	WELD 123	7752
			A4	NENE 20 5N 65W 6	7268
10	<a href="#">WELL</a>	05-123-22871	SAM PAK	WELD 123	7973
			A6	NENE 20 5N 65W 6	7308
11	<a href="#">WELL</a>	05-123-22953	CLARK	WELD 123	7950
			A1	NENE 20 5N 65W 6	7230
12	<a href="#">WELL</a>	05-123-24175	WHEELER	WELD 123	8440
			D3	NENE 20 5N 65W 6	7253
13	<a href="#">WELL</a>	05-123-24174	GARDEN CITY	WELD 123	7699
			D5	NENE 20 5N 65W 6	7273
14	<a href="#">WELL</a>	05-123-24172	UNIVERSITY SQUARE	WELD 123	8199
			D6	NENE 20 5N 65W 6	7233
15	<a href="#">WELL</a>	05-123-24171	UNIVERSITY 5 SPOT	WELD 123	8077
			D4	NENE 20 5N 65W 6	7263
16	<a href="#">WELL</a>	05-123-24206	MILLERS GREEN HOUSE	WELD 123	7450
			A10	NENE 20 5N 65W 6	7241
17	<a href="#">WELL</a>	05-123-24205	RIVERVIEW	WELD 123	7742
			A9	NENE 20 5N 65W 6	7245




18	<a href="#">WELL</a>	05-123-24204	MOTORENA	WELD 123	8150
			E1	NENE 20 5N 65W 6	7274
19	<a href="#">WELL</a>	05-123-24203	CDOT-1	WELD 123	7638
			E2	NENE 20 5N 65W 6	7283
20	<a href="#">WELL</a>	05-123-24202	SUNNYVIEW	WELD 123	8315
			E4	NENE 20 5N 65W 6	7294
21	<a href="#">WELL</a>	05-123-24201	SLEEP INN	WELD 123	7840
			E5	NENE 20 5N 65W 6	7276
22	<a href="#">WELL</a>	05-123-24199	TRI POINT	WELD 123	7893
			E3	NENE 20 5N 65W 6	7283
23	<a href="#">WELL</a>	05-123-24198	HWY 34-2	WELD 123	7664
			A8	NENE 20 5N 65W 6	7240
24	<a href="#">WELL</a>	05-123-24197	DRIFTWOOD	WELD 123	7620
			D1	NENE 20 5N 65W 6	7220
25	<a href="#">WELL</a>	05-123-24212	UNION PACIFIC	WELD 123	7907
			C5	NENE 20 5N 65W 6	7217
26	<a href="#">WELL</a>	05-123-24211	DISTRICT SIX	WELD 123	8324
			C6	NENE 20 5N 65W 6	7261
27	<a href="#">WELL</a>	05-123-24210	CLASSIC LANES	WELD 123	7990
			C9	NENE 20 5N 65W 6	7249
28	<a href="#">WELL</a>	05-123-24209	VOLK	WELD 123	8110
			C7	NENE 20 5N 65W 6	7258
29	<a href="#">WELL</a>	05-123-24208	HWY 85-3	WELD 123	8142
			C4	NENE 20 5N 65W 6	7221

30	<a href="#">WELL</a>	05-123-24304	HWY 34-1	WELD 123	7430
			A7	NENE 20 5N 65W 6	7340
31	<a href="#">WELL</a>	05-123-24460	COUNTRYSIDE CENTER	WELD 123	7992
			C3	NENE 20 5N 65W 6	7236
32	<a href="#">WELL</a>	05-123-24990	CDOT-2	WELD 123	7525
			D7	NENE 20 5N 65W 6	7276
33	<a href="#">WELL</a>	05-123-24989	EHRlich MOTORS	WELD 123	7840
			D8	NENE 20 5N 65W 6	7278
34	<a href="#">WELL</a>	05-123-24988	CDOT-3	WELD 123	7320
			D2	NENE 20 5N 65W 6	7284

--  
Toby Sachen -Northeast Colorado Permitting  
Colorado Oil and Gas Conservation Commission  
Phone:(303) 894 2100 ext.5141  
FAX: (303) 894 2105  
E-mail: toby.sachen@state.co.us

---

### 3 attachments

-  **01 Form 2A.pdf**  
126K
-  **02 Location Drawing.pdf**  
401K
-  **12 LTR to COGCC Variance Rule 303.d.5.pdf**  
90K

---

**Andrews - DNR, Doug** <doug.andrews@state.co.us>

Wed, Oct 9, 2013 at 9:29 AM

To: "Sachen - DNR, Toby" <toby.sachen@state.co.us>, scott.zey@lra-inc.com, collin@mineralresourcesinc.com, Greg Deranleau - DNR <greg.deranleau@state.co.us>

Scott & Collin,

I have been looking at the revised Location Drawing and notice that on the Form 2A you are amending existing location #332837, yet you show only visible improvement within 400 feet of the disturbed area for the new wells and production facilities. By amending existing location #332837, you need to show all visible improvement within 400 feet of the entire location, not just from the proposed additional disturbed area.

Unless, you wish to designate these new wells and production facilities as a New Location instead. If that is the case, you will need to show the distance to the existing wells and production facilities of Location #332837 on your Location Drawing.

On Tue, Oct 8, 2013 at 1:20 PM, Sachen - DNR, Toby <[toby.sachen@state.co.us](mailto:toby.sachen@state.co.us)> wrote:

Doug,  
Do you want to take this off hold?  
Toby

----- Forwarded message -----

From: **Scott Zey** <[Scott.Zey@lra-inc.com](mailto:Scott.Zey@lra-inc.com)>  
Date: Tue, Oct 8, 2013 at 11:05 AM  
Subject: FW: Location 332837 Form 2A  
To: "[toby.sachen@state.co.us](mailto:toby.sachen@state.co.us)" <[toby.sachen@state.co.us](mailto:toby.sachen@state.co.us)>

---

**From:** Scott Zey  
**Sent:** Tuesday, October 08, 2013 11:02 AM  
**To:** '[toby.sachen@state.co.us](mailto:toby.sachen@state.co.us)'  
**Subject:** FW: Location 332837 Form 2A

---

**From:** Scott Zey  
**Sent:** Thursday, October 03, 2013 12:55 PM  
**To:** '[toby.sachen@state.co.us](mailto:toby.sachen@state.co.us)'  
**Cc:** Collin M. Richardson ([collin@mineralresourcesinc.com](mailto:collin@mineralresourcesinc.com))  
**Subject:** Location 332837 Form 2A

Toby,

I want to make sure we're on the same for the form 2A for location 332837.

- Mineral Resources currently has 34 producing wells at the location. They are proposing 24 new wells at this location.
- Additional information:
  - A list of the wells that are currently producing at location 332837 are listed below.
  - Well 05-045-12623, which is currently "related" to this location on the COGCC database is errant, and is not actually related in any way.
  - Well locations, 05-123-24173 & 05-123-24200, are abandoned locations. They were never drilled.
  - Well 05-123-24175, is located at location 332837, but does not seem to be "related" within the COGCC database. This well is included in the 34 existing wells.
  - Wells 05-123-18754 & 05-123-18755 are located nearby location 332837, but do not have the same operator. They are not included in the 34 existing wells.
- For the purposes of this Form 2A there are 34 existing wells and 24 proposed wells, for a total of 58.

The revised documents are attached. Please do not hesitate to contact me if you have any questions.

Thanks,

**Scott Zey, EIT**

**Project Engineer**

**Lamp, Rynearson & Associates, Inc.**

4715 Innovation Drive  
Fort Collins, CO 80525  
( Phone 970.226.0342

Fax 970-226.0879

Email [Scott.Zey@LRA-Inc.com](mailto:Scott.Zey@LRA-Inc.com)

Website [www.LRA-Inc.com](http://www.LRA-Inc.com)

	COGCC Link	Facility ID/ API	Facility Name/ Number	Location	MD TVD
1	<a href="#">WELL</a>	05-123- 22866	BMC	WELD 123	7502
			B8	NENE 20 5N 65W 6	7298
2	<a href="#">WELL</a>	05-123- 22867	HIGHWAY 85-2	WELD 123	8030
			B11	NENE 20 5N 65W 6	7672
3	<a href="#">WELL</a>	05-123- 22868	HIGHWAY 85-1	WELD 123	8000
			B12	NENE 20 5N 65W 6	7897
4	<a href="#">WELL</a>	05-123- 22869	BUS BARN	WELD 123	8050
			A5	NENE 20 5N 65W 6	7698
5	<a href="#">WELL</a>	05-123- 22870	GREELEY INDUSTRIAL SOUTH	WELD 123	7750
			B9	NENE 20 5N 65W 6	7306
6	<a href="#">WELL</a>	05-123- 22875	PARKVIEW SOUTH	WELD 123	8140
			A3	NENE 20 5N 65W 6	7230

7	<a href="#">WELL</a>	05-123-22874	DELTA PARK	WELD 123	7850
			A2	NENE 20 5N 65W 6	7284
8	<a href="#">WELL</a>	05-123-22873	SHUPE 5 SPOT	WELD 123	7600
			B10	NENE 20 5N 65W 6	7324
9	<a href="#">WELL</a>	05-123-22872	SMITH 5 SPOT	WELD 123	7752
			A4	NENE 20 5N 65W 6	7268
10	<a href="#">WELL</a>	05-123-22871	SAM PAK	WELD 123	7973
			A6	NENE 20 5N 65W 6	7308
11	<a href="#">WELL</a>	05-123-22953	CLARK	WELD 123	7950
			A1	NENE 20 5N 65W 6	7230
12	<a href="#">WELL</a>	05-123-24175	WHEELER	WELD 123	8440
			D3	NENE 20 5N 65W 6	7253
13	<a href="#">WELL</a>	05-123-24174	GARDEN CITY	WELD 123	7699
			D5	NENE 20 5N 65W 6	7273
14	<a href="#">WELL</a>	05-123-24172	UNIVERSITY SQUARE	WELD 123	8199
			D6	NENE 20 5N 65W 6	7233
15	<a href="#">WELL</a>	05-123-24171	UNIVERSITY 5 SPOT	WELD 123	8077
			D4	NENE 20 5N 65W 6	7263
16	<a href="#">WELL</a>	05-123-24206	MILLERS GREEN HOUSE	WELD 123	7450
			A10	NENE 20 5N 65W 6	7241
17	<a href="#">WELL</a>	05-123-24205	RIVERVIEW	WELD 123	7742
			A9	NENE 20 5N 65W 6	7245
18	<a href="#">WELL</a>	05-123-24204	MOTORENA	WELD 123	8150
			E1	NENE 20 5N 65W 6	7274

19	<a href="#">WELL</a>	05-123-24203	CDOT-1	WELD 123	7638
			E2	NENE 20 5N 65W 6	7283
20	<a href="#">WELL</a>	05-123-24202	SUNNYVIEW	WELD 123	8315
			E4	NENE 20 5N 65W 6	7294
21	<a href="#">WELL</a>	05-123-24201	SLEEP INN	WELD 123	7840
			E5	NENE 20 5N 65W 6	7276
22	<a href="#">WELL</a>	05-123-24199	TRI POINT	WELD 123	7893
			E3	NENE 20 5N 65W 6	7283
23	<a href="#">WELL</a>	05-123-24198	HWY 34-2	WELD 123	7664
			A8	NENE 20 5N 65W 6	7240
24	<a href="#">WELL</a>	05-123-24197	DRIFTWOOD	WELD 123	7620
			D1	NENE 20 5N 65W 6	7220
25	<a href="#">WELL</a>	05-123-24212	UNION PACIFIC	WELD 123	7907
			C5	NENE 20 5N 65W 6	7217
26	<a href="#">WELL</a>	05-123-24211	DISTRICT SIX	WELD 123	8324
			C6	NENE 20 5N 65W 6	7261
27	<a href="#">WELL</a>	05-123-24210	CLASSIC LANES	WELD 123	7990
			C9	NENE 20 5N 65W 6	7249
28	<a href="#">WELL</a>	05-123-24209	VOLK	WELD 123	8110
			C7	NENE 20 5N 65W 6	7258
29	<a href="#">WELL</a>	05-123-24208	HWY 85-3	WELD 123	8142
			C4	NENE 20 5N 65W 6	7221
30	<a href="#">WELL</a>	05-123-24304	HWY 34-1	WELD 123	7430
			A7	NENE 20 5N 65W 6	7340

31	<a href="#">WELL</a>	05-123-24460	COUNTRYSIDE CENTER	WELD 123	7992
			C3	NENE 20 5N 65W 6	7236
32	<a href="#">WELL</a>	05-123-24990	CDOT-2	WELD 123	7525
			D7	NENE 20 5N 65W 6	7276
33	<a href="#">WELL</a>	05-123-24989	EHRlich MOTORS	WELD 123	7840
			D8	NENE 20 5N 65W 6	7278
34	<a href="#">WELL</a>	05-123-24988	CDOT-3	WELD 123	7320
			D2	NENE 20 5N 65W 6	7284

--

Toby Sachen -Northeast Colorado Permitting  
Colorado Oil and Gas Conservation Commission  
Phone:(303) 894 2100 ext.5141  
FAX: (303) 894 2105  
E-mail: [toby.sachen@state.co.us](mailto:toby.sachen@state.co.us)

--

**Doug Andrews**

Oil & Gas Location Assessment Specialist - Northeast Area  
Colorado Oil & Gas Conservation Commission  
1120 Lincoln St., Suite 801  
Denver, CO 80203

[doug.andrews@state.co.us](mailto:doug.andrews@state.co.us)  
303-894-2100 Ext. 5180

**Sachen - DNR, Toby** <[toby.sachen@state.co.us](mailto:toby.sachen@state.co.us)>  
To: "Andrews - DNR, Doug" <[doug.andrews@state.co.us](mailto:doug.andrews@state.co.us)>

Wed, Oct 9, 2013 at 11:02 AM

This does sound like your area of expertise. Just let me know when they have met your request and you are satisfied with the 2A..

Thanks!

On Wed, Oct 9, 2013 at 9:29 AM, Andrews - DNR, Doug <[doug.andrews@state.co.us](mailto:doug.andrews@state.co.us)> wrote:  
Scott & Collin,

I have been looking at the revised Location Drawing and notice that on the Form 2A you are amending existing location #332837, yet you show only visible improvement within 400 feet of the disturbed area for the new wells and production facilities. By amending existing location #332837, you need to show all visible improvement within 400 feet of the entire location, not just from the proposed additional disturbed area. Unless, you wish to designate these new wells and production facilities as a New Location instead. If that is

the case, you will need to show the distance to the existing wells and production facilities of Location #332837 on your Location Drawing.

On Tue, Oct 8, 2013 at 1:20 PM, Sachen - DNR, Toby <[toby.sachen@state.co.us](mailto:toby.sachen@state.co.us)> wrote:

Doug,  
Do you want to take this off hold?  
Toby

----- Forwarded message -----

From: **Scott Zey** <[Scott.Zey@lra-inc.com](mailto:Scott.Zey@lra-inc.com)>  
Date: Tue, Oct 8, 2013 at 11:05 AM  
Subject: FW: Location 332837 Form 2A  
To: "[toby.sachen@state.co.us](mailto:toby.sachen@state.co.us)" <[toby.sachen@state.co.us](mailto:toby.sachen@state.co.us)>

---

**From:** Scott Zey  
**Sent:** Tuesday, October 08, 2013 11:02 AM  
**To:** '[toby.sachen@state.co.us](mailto:toby.sachen@state.co.us)'  
**Subject:** FW: Location 332837 Form 2A

---

**From:** Scott Zey  
**Sent:** Thursday, October 03, 2013 12:55 PM  
**To:** '[toby.sachen@state.co.us](mailto:toby.sachen@state.co.us)'  
**Cc:** Collin M. Richardson ([collin@mineralresourcesinc.com](mailto:collin@mineralresourcesinc.com))  
**Subject:** Location 332837 Form 2A

Toby,

I want to make sure we're on the same for the form 2A for location 332837.

- Mineral Resources currently has 34 producing wells at the location. They are proposing 24 new wells at this location.
- Additional information:
  - A list of the wells that are currently producing at location 332837 are listed below.
  - Well 05-045-12623, which is currently "related" to this location on the COGCC database is errant, and is not actually related in any way.
  - Well locations, 05-123-24173 & 05-123-24200, are abandoned locations. They were never drilled.
  - Well 05-123-24175, is located at location 332837, but does not seem to be "related" within the COGCC database. This well is included in the 34 existing wells.
  - Wells 05-123-18754 & 05-123-18755 are located nearby location 332837, but do not have the same operator. They are not included in the 34 existing wells.
- For the purposes of this Form 2A there are 34 existing wells and 24 proposed wells, for a total of 58.

The revised documents are attached. Please do not hesitate to contact me if you have any questions.

Thanks,

**Scott Zey, EIT**

**Project Engineer**

**Lamp, Rynearson & Associates, Inc.**

4715 Innovation Drive  
Fort Collins, CO 80525  
( Phone 970.226.0342

Fax 970-226.0879

Email [Scott.Zey@LRA-inc.com](mailto:Scott.Zey@LRA-inc.com)

Website [www.LRA-inc.com](http://www.LRA-inc.com)

	COGCC Link	Facility ID/  API	Facility Name/  Number	Location	MD  TVD
1	<a href="#">WELL</a>	05-123-22866	BMC	WELD 123	7502
			B8	NENE 20 5N 65W 6	7298
2	<a href="#">WELL</a>	05-123-22867	HIGHWAY 85-2	WELD 123	8030
			B11	NENE 20 5N 65W 6	7672
3	<a href="#">WELL</a>	05-123-22868	HIGHWAY 85-1	WELD 123	8000
			B12	NENE 20 5N 65W 6	7897
4	<a href="#">WELL</a>	05-123-22869	BUS BARN	WELD 123	8050
			A5	NENE 20 5N 65W 6	7698
5	<a href="#">WELL</a>	05-123-22870	GREELEY INDUSTRIAL SOUTH	WELD 123	7750
			B9	NENE 20 5N 65W 6	7306
			PARKVIEW SOUTH	WELD 123	8140

6	<a href="#">WELL</a>	05-123-22875	A3	NENE 20 5N 65W 6	7230
7	<a href="#">WELL</a>	05-123-22874	DELTA PARK	WELD 123	7850
			A2	NENE 20 5N 65W 6	7284
8	<a href="#">WELL</a>	05-123-22873	SHUPE 5 SPOT	WELD 123	7600
			B10	NENE 20 5N 65W 6	7324
9	<a href="#">WELL</a>	05-123-22872	SMITH 5 SPOT	WELD 123	7752
			A4	NENE 20 5N 65W 6	7268
10	<a href="#">WELL</a>	05-123-22871	SAM PAK	WELD 123	7973
			A6	NENE 20 5N 65W 6	7308
11	<a href="#">WELL</a>	05-123-22953	CLARK	WELD 123	7950
			A1	NENE 20 5N 65W 6	7230
12	<a href="#">WELL</a>	05-123-24175	WHEELER	WELD 123	8440
			D3	NENE 20 5N 65W 6	7253
13	<a href="#">WELL</a>	05-123-24174	GARDEN CITY	WELD 123	7699
			D5	NENE 20 5N 65W 6	7273
14	<a href="#">WELL</a>	05-123-24172	UNIVERSITY SQUARE	WELD 123	8199
			D6	NENE 20 5N 65W 6	7233
15	<a href="#">WELL</a>	05-123-24171	UNIVERSITY 5 SPOT	WELD 123	8077
			D4	NENE 20 5N 65W 6	7263
16	<a href="#">WELL</a>	05-123-24206	MILLERS GREEN HOUSE	WELD 123	7450
			A10	NENE 20 5N 65W 6	7241
17	<a href="#">WELL</a>	05-123-24205	RIVERVIEW	WELD 123	7742
			A9	NENE 20 5N 65W 6	7245
			MOTOPENA	WELD 123	8150

18	<a href="#">WELL</a>	05-123-24204	E1	WELD 123 NENE 20 5N 65W 6	8130
					7274
19	<a href="#">WELL</a>	05-123-24203	CDOT-1	WELD 123	7638
			E2	NENE 20 5N 65W 6	7283
20	<a href="#">WELL</a>	05-123-24202	SUNNYVIEW	WELD 123	8315
			E4	NENE 20 5N 65W 6	7294
21	<a href="#">WELL</a>	05-123-24201	SLEEP INN	WELD 123	7840
			E5	NENE 20 5N 65W 6	7276
22	<a href="#">WELL</a>	05-123-24199	TRI POINT	WELD 123	7893
			E3	NENE 20 5N 65W 6	7283
23	<a href="#">WELL</a>	05-123-24198	HWY 34-2	WELD 123	7664
			A8	NENE 20 5N 65W 6	7240
24	<a href="#">WELL</a>	05-123-24197	DRIFTWOOD	WELD 123	7620
			D1	NENE 20 5N 65W 6	7220
25	<a href="#">WELL</a>	05-123-24212	UNION PACIFIC	WELD 123	7907
			C5	NENE 20 5N 65W 6	7217
26	<a href="#">WELL</a>	05-123-24211	DISTRICT SIX	WELD 123	8324
			C6	NENE 20 5N 65W 6	7261
27	<a href="#">WELL</a>	05-123-24210	CLASSIC LANES	WELD 123	7990
			C9	NENE 20 5N 65W 6	7249
28	<a href="#">WELL</a>	05-123-24209	VOLK	WELD 123	8110
			C7	NENE 20 5N 65W 6	7258
29	<a href="#">WELL</a>	05-123-24208	HWY 85-3	WELD 123	8142
			C4	NENE 20 5N 65W 6	7221
			HWY 34-1	WELD 123	7430

30	<a href="#">WELL</a>	05-123-24304	A7	NENE 20 5N 65W 6	7340
31	<a href="#">WELL</a>	05-123-24460	COUNTRYSIDE CENTER C3	WELD 123 NENE 20 5N 65W 6	7992 7236
32	<a href="#">WELL</a>	05-123-24990	CDOT-2 D7	WELD 123 NENE 20 5N 65W 6	7525 7276
33	<a href="#">WELL</a>	05-123-24989	EHRlich MOTORS D8	WELD 123 NENE 20 5N 65W 6	7840 7278
34	<a href="#">WELL</a>	05-123-24988	CDOT-3 D2	WELD 123 NENE 20 5N 65W 6	7320 7284

Toby Sachen -Northeast Colorado Permitting  
 Colorado Oil and Gas Conservation Commission  
 Phone:(303) 894 2100 ext.5141  
 FAX: (303) 894 2105  
 E-mail: [toby.sachen@state.co.us](mailto:toby.sachen@state.co.us)

### *Doug Andrews*

Oil & Gas Location Assessment Specialist - Northeast Area  
 Colorado Oil & Gas Conservation Commission  
 1120 Lincoln St., Suite 801  
 Denver, CO 80203

[doug.andrews@state.co.us](mailto:doug.andrews@state.co.us)  
 303-894-2100 Ext. 5180

Toby Sachen -Northeast Colorado Permitting  
 Colorado Oil and Gas Conservation Commission  
 Phone:(303) 894 2100 ext.5141  
 FAX: (303) 894 2105  
 E-mail: [toby.sachen@state.co.us](mailto:toby.sachen@state.co.us)

Scott Zey <[Scott.Zey@lra-inc.com](mailto:Scott.Zey@lra-inc.com)>

Thu, Oct 10, 2013 at 9:42 AM

To: "Andrews - DNR, Doug" <[doug.andrews@state.co.us](mailto:doug.andrews@state.co.us)>, "Sachen - DNR, Toby" <[toby.sachen@state.co.us](mailto:toby.sachen@state.co.us)>,

"collin@mineralresourcesinc.com" <collin@mineralresourcesinc.com>, Greg Deranleau - DNR <greg.deranleau@state.co.us>  
Cc: "Frank A. Kohl" <Frank.Kohl@lra-inc.com>

Doug,

Please accept the revised location drawing attached. Please do not hesitate to contact me with any further questions.

Thanks,

**Scott Zey, EIT**

**Project Engineer**

**Lamp, Rynearson & Associates, Inc.**

4715 Innovation Drive  
Fort Collins, CO 80525  
( Phone [970.226.0342](tel:970.226.0342)

Fax [970-226.0879](tel:970-226.0879)

Email [Scott.Zey@LRA-Inc.com](mailto:Scott.Zey@LRA-Inc.com)

Website [www.LRA-Inc.com](http://www.LRA-Inc.com)

---

**From:** Andrews - DNR, Doug [mailto:[doug.andrews@state.co.us](mailto:doug.andrews@state.co.us)]  
**Sent:** Wednesday, October 09, 2013 9:29 AM  
**To:** Sachen - DNR, Toby; Scott Zey; [collin@mineralresourcesinc.com](mailto:collin@mineralresourcesinc.com); Greg Deranleau - DNR  
**Subject:** Re: FW: Location 332837 Form 2A

Scott & Collin,

I have been looking at the revised Location Drawing and notice that on the Form 2A you are amending existing location #332837, yet you show only visible improvement within 400 feet of the disturbed area for the new wells and production facilities. By amending existing location #332837, you need to show all visible improvement within 400 feet of the entire location, not just from the proposed additional disturbed area.

Unless, you wish to designate these new wells and production facilities as a New Location instead. If that is the case, you will need to show the distance to the existing wells and production facilities of Location #332837 on your Location Drawing.

On Tue, Oct 8, 2013 at 1:20 PM, Sachen - DNR, Toby <[toby.sachen@state.co.us](mailto:toby.sachen@state.co.us)> wrote:

Doug,

Do you want to take this off hold?

Toby

----- Forwarded message -----

From: **Scott Zey** <[Scott.Zey@lra-inc.com](mailto:Scott.Zey@lra-inc.com)>

Date: Tue, Oct 8, 2013 at 11:05 AM

Subject: FW: Location 332837 Form 2A

To: "[toby.sachen@state.co.us](mailto:toby.sachen@state.co.us)" <[toby.sachen@state.co.us](mailto:toby.sachen@state.co.us)>

---

**From:** Scott Zey

**Sent:** Tuesday, October 08, 2013 11:02 AM

**To:** '[toby.sachen@state.co.us](mailto:toby.sachen@state.co.us)'

**Subject:** FW: Location 332837 Form 2A

---

**From:** Scott Zey

**Sent:** Thursday, October 03, 2013 12:55 PM

**To:** '[toby.sachen@state.co.us](mailto:toby.sachen@state.co.us)'

**Cc:** Collin M. Richardson ([collin@mineralresourcesinc.com](mailto:collin@mineralresourcesinc.com))

**Subject:** Location 332837 Form 2A

Toby,

I want to make sure we're on the same for the form 2A for location 332837.

- Mineral Resources currently has 34 producing wells at the location. They are proposing 24 new wells at this location.
- Additional information:
  - A list of the wells that are currently producing at location 332837 are listed below.
  - Well 05-045-12623, which is currently "related" to this location on the COGCC database is errant, and is not actually related in any way.
  - Well locations, 05-123-24173 & 05-123-24200, are abandoned locations. They were never drilled.
  - Well 05-123-24175, is located at location 332837, but does not seem to be "related" within the COGCC database. This well is included in the 34 existing wells.
  - Wells 05-123-18754 & 05-123-18755 are located nearby location 332837, but do not have the same operator. They are not included in the 34 existing wells.
- For the purposes of this Form 2A there are 34 existing wells and 24 proposed wells, for a total of 58.

The revised documents are attached. Please do not hesitate to contact me if you have any questions.

Thanks,

**Scott Zey, EIT****Project Engineer****Lamp, Rynearson & Associates, Inc.**

4715 Innovation Drive  
 Fort Collins, CO 80525  
 ( Phone 970.226.0342

Fax 970-226.0879

Email [Scott.Zey@LRA-Inc.com](mailto:Scott.Zey@LRA-Inc.com)

Website [www.LRA-Inc.com](http://www.LRA-Inc.com)

	<b>COGCC Link</b>	<b>Facility ID/ API</b>	<b>Facility Name/ Number</b>	<b>Location</b>	<b>MD TVD</b>
1	<a href="#">WELL</a>	05-123-22866	BMC	WELD 123	7502
			B8	NENE 20 5N 65W 6	7298
2	<a href="#">WELL</a>	05-123-22867	HIGHWAY 85-2	WELD 123	8030
			B11	NENE 20 5N 65W 6	7672
3	<a href="#">WELL</a>	05-123-22868	HIGHWAY 85-1	WELD 123	8000
			B12	NENE 20 5N 65W 6	7897
4	<a href="#">WELL</a>	05-123-22869	BUS BARN	WELD 123	8050
			A5	NENE 20 5N 65W 6	7698
5	<a href="#">WELL</a>	05-123-22870	GREELEY INDUSTRIAL SOUTH	WELD 123	7750
			B9	NENE 20 5N 65W 6	7306
6	<a href="#">WELL</a>	05-123-22875	PARKVIEW SOUTH	WELD 123	8140
			A3	NENE 20 5N 65W 6	7230
7	<a href="#">WELL</a>	05-123-22874	DELTA PARK	WELD 123	7850
			A2	NENE 20 5N 65W 6	7284

8	<a href="#">WELL</a>	05-123-22873	SHUPE 5 SPOT	WELD 123	7600
			B10	NENE 20 5N 65W 6	7324
9	<a href="#">WELL</a>	05-123-22872	SMITH 5 SPOT	WELD 123	7752
			A4	NENE 20 5N 65W 6	7268
10	<a href="#">WELL</a>	05-123-22871	SAM PAK	WELD 123	7973
			A6	NENE 20 5N 65W 6	7308
11	<a href="#">WELL</a>	05-123-22953	CLARK	WELD 123	7950
			A1	NENE 20 5N 65W 6	7230
12	<a href="#">WELL</a>	05-123-24175	WHEELER	WELD 123	8440
			D3	NENE 20 5N 65W 6	7253
13	<a href="#">WELL</a>	05-123-24174	GARDEN CITY	WELD 123	7699
			D5	NENE 20 5N 65W 6	7273
14	<a href="#">WELL</a>	05-123-24172	UNIVERSITY SQUARE	WELD 123	8199
			D6	NENE 20 5N 65W 6	7233
15	<a href="#">WELL</a>	05-123-24171	UNIVERSITY 5 SPOT	WELD 123	8077
			D4	NENE 20 5N 65W 6	7263
16	<a href="#">WELL</a>	05-123-24206	MILLERS GREEN HOUSE	WELD 123	7450
			A10	NENE 20 5N 65W 6	7241
17	<a href="#">WELL</a>	05-123-24205	RIVERVIEW	WELD 123	7742
			A9	NENE 20 5N 65W 6	7245
18	<a href="#">WELL</a>	05-123-24204	MOTORENA	WELD 123	8150
			E1	NENE 20 5N 65W 6	7274
19	<a href="#">WELL</a>	05-123-24203	CDOT-1	WELD 123	7638
			E2	NENE 20 5N 65W 6	7283

20	<a href="#">WELL</a>	05-123-24202	SUNNYVIEW	WELD 123	8315
			E4	NENE 20 5N 65W 6	7294
21	<a href="#">WELL</a>	05-123-24201	SLEEP INN	WELD 123	7840
			E5	NENE 20 5N 65W 6	7276
22	<a href="#">WELL</a>	05-123-24199	TRI POINT	WELD 123	7893
			E3	NENE 20 5N 65W 6	7283
23	<a href="#">WELL</a>	05-123-24198	HWY 34-2	WELD 123	7664
			A8	NENE 20 5N 65W 6	7240
24	<a href="#">WELL</a>	05-123-24197	DRIFTWOOD	WELD 123	7620
			D1	NENE 20 5N 65W 6	7220
25	<a href="#">WELL</a>	05-123-24212	UNION PACIFIC	WELD 123	7907
			C5	NENE 20 5N 65W 6	7217
26	<a href="#">WELL</a>	05-123-24211	DISTRICT SIX	WELD 123	8324
			C6	NENE 20 5N 65W 6	7261
27	<a href="#">WELL</a>	05-123-24210	CLASSIC LANES	WELD 123	7990
			C9	NENE 20 5N 65W 6	7249
28	<a href="#">WELL</a>	05-123-24209	VOLK	WELD 123	8110
			C7	NENE 20 5N 65W 6	7258
29	<a href="#">WELL</a>	05-123-24208	HWY 85-3	WELD 123	8142
			C4	NENE 20 5N 65W 6	7221
30	<a href="#">WELL</a>	05-123-24304	HWY 34-1	WELD 123	7430
			A7	NENE 20 5N 65W 6	7340
31	<a href="#">WELL</a>	05-123-24460	COUNTRYSIDE CENTER	WELD 123	7992
			C3	NENE 20 5N 65W 6	7236

32	<a href="#">WELL</a>	05-123-24990	CDOT-2	WELD 123	7525
			D7	NENE 20 5N 65W 6	7276
33	<a href="#">WELL</a>	05-123-24989	EHRlich MOTORS	WELD 123	7840
			D8	NENE 20 5N 65W 6	7278
34	<a href="#">WELL</a>	05-123-24988	CDOT-3	WELD 123	7320
			D2	NENE 20 5N 65W 6	7284

--

Toby Sachen -Northeast Colorado Permitting  
Colorado Oil and Gas Conservation Commission  
Phone:(303) 894 2100 ext.5141  
FAX: (303) 894 2105  
E-mail: [toby.sachen@state.co.us](mailto:toby.sachen@state.co.us)

--

*Doug Andrews*

Oil & Gas Location Assessment Specialist - Northeast Area  
Colorado Oil & Gas Conservation Commission  
1120 Lincoln St., Suite 801  
Denver, CO 80203

[doug.andrews@state.co.us](mailto:doug.andrews@state.co.us)  
303-894-2100 Ext. 5180



**02 Location Drawing.pdf**  
428K