



Scale 1:240 (5"=100') Imperial  
Measured Depth Log

Well Name: Eisenach Federal 5N-8HZ  
 Location: Weld County, CO  
 License Number: 05123375740000  
 Spud Date: 08/23/2013  
 Surface Coordinates: 1808' FNL; 305' FEL  
 Sec 8, T3N, R66W  
 Bottom Hole: 1685' FNL; 1' FWL  
 Coordinates: Sec 8, T3N, R66W  
 Ground Elevation (ft): 4826'  
 Logged Interval (ft): 6500' To: 7519' K.B. Elevation (ft): 4851'  
 Formation: Niobrara B Total Depth (ft): 12059'  
 Type of Drilling Fluid: Water Based Mud

Region: DJ Basin  
 Drilling Completed: 08/29/2013

Printed by MUD.LOG from WellSight Systems 1-800-447-1534 www.WellSight.co

#### OPERATOR

Company: Anadarko Petroleum Corporation  
 Address: Granite Tower  
 1099 18th Street, #1800  
 Denver, CO 80202

#### GEOLOGIST

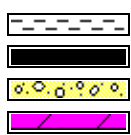
Name: Justin Robbins / Justin Graf  
 Company: Great Divide Consulting, Inc  
 Address: P.O. Box 630263  
 Highlands Ranch, CO 80163

#### Comments

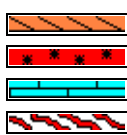
#### ROCK TYPES



Anhy  
Bent  
Brec  
Cht



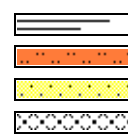
Clyst  
Coal  
Congl  
Dol



Gyp  
Igne  
Lmst  
Meta



Mrlst  
Salt  
Shale  
Shcol



Shgy  
Sltst  
Ss  
Till

# ACCESSORIES

## MINERAL


Anhy  
Arggrn  
Arg  
Bent  
Bit  
Brecfrag  
Calc  
Carb  
Chtdk  
Chtlit  
Dol  
Feldspar  
Ferrpel  
Ferr  
Glau



Gyp  
Hvymin  
Kaol  
Marl  
Minxl  
Nodule  
Phos  
Pyr  
Salt  
Sandy  
Silt  
Sil  
Sulphur  
Tuff

## FOSSIL

Algae  
Amph  
Belm  
Bioclst  
Brach  
Bryozoa  
Cephal  
Coral  
Crin  
Echin  
Fish  
Foram  
Fossil  
Gastro  
Oolite



Ostra  
Pelec  
Pellet  
Pisolite  
Plant  
Strom

## STRINGER

Anhy  
Arg  
Bent  
Coal  
Dol  
Gyp  
Ls  
Mrst

Siltstrg  
Ssstrg

## TEXTURE

Boundst  
Chalky  
Cryxln  
Earthy  
Finexln  
Grainst  
Lithogr  
Microxln  
Mudst  
Packst  
Wackest

