

Company: ENCANA OIL & GAS (USA) INC

Well: SGU 8509B-24 (L24 496)

Field: STORY GULCH

County: GARFIELD State: COLORADO

RESERVOIR SATURATION LOG  
SIGMA MODE  
GR-CCL

County: GARFIELD

Field: STORY GULCH

Location: SHL: 898 FWL & 1619 FSL

Well: SGU 8509B-24 (L24 496)

Company: ENCANA OIL & GAS (USA) INC

LOCATION			
SHL: 898 FWL & 1619 FSL	Elev.: K.B.	8210.00 ft	
BHL: 2282 FSL & 1996 FEL	G.L.	8180.00 ft	
	D.F.	8209.00 ft	
Permanent Datum:	GROUND LEVEL	Elev.: 8180.00 ft	
Log Measured From:	KELLY BUSHING	30.00 ft above Perm. Datum	
Drilling Measured From:	KELLY BUSHING		
API Serial No.	Section	Township	Range
05-045-21158-000C	24	4S	96W

Logging Date	25-Apr-2013		
Run Number	1		
Depth Driller	12889 ft		
Schlumberger Depth	12784 ft		
Bottom Log Interval	12750 ft		
Top Log Interval	3000 ft		
Casing Fluid Type	FRESH WATER		
Salinity			
Density	8.4 lbm/gal		
Fluid Level	70 ft		
BIT/CASING/TUBING STRING			
Bit Size	7.875 in		
From	8906 ft		
To	12889 ft		
Casing/Tubing Size	4.500 in		
Weight	11.6 lbm/ft		
Grade			
From	30 ft		
To	12839 ft		
Maximum Recorded Temperatures	288 degF		
Logger On Bottom	25-Apr-2013	Time	12:45
Unit Number	391	Location	GRAND JUNCTION
Recorded By	KIRSTIE BUNTING		
Witnessed By	SCOTT PITT		

PVT DATA				Run 1	Run 2	Run
Oil Density						
Water Salinity						
Gas Gravity						
Bo						
Bw						
1/Bq						
Bubble Point Pressure						
Bubble Point Temperature						
Solution GOR						
Maximum Deviation						
CEMENTING DATA						
Primary/Squeeze				Primary		
Casing String No						
Lead Cement Type						
Volume						
Density						
Water Loss						
Additives						
Tail Cement Type						
Volume						
Density						
Water Loss						
Additives						
Expected Cement Top						
Logging Date						
Run Number						
Depth Driller						
Schlumberger Depth						
Bottom Log Interval						
Top Log Interval						
Casing Fluid Type						
Salinity						
Density						
Fluid Level						
BIT/CASING/TUBING STRING						
Bit Size						
From						
To						
Casing/Tubing Size						
Weight						
Grade						
From						
To						
Maximum Recorded Temperatures						
Logger On Bottom						
Unit Number						
Recorded By						
Witnessed By						

## DEPTH SUMMARY LISTING

Date Created: 14-MAR-2013 10:41:08

## Depth System Equipment

Depth Measuring Device		Tension Device		Logging Cable	
Type:	IDW-B	Type:	CMTD-B/A	Type:	1-25ZT
Serial Number:	6214	Serial Number:	3421	Serial Number:	112136
Calibration Date:	24-APR-2012	Calibration Date:	20-FEB-2011	Length:	19500 FT
Calibrator Serial Number:		Calibrator Serial Number:	174878	<div>Conveyance Method: Wireline</div> <div>Rig Type: LAND</div>	
Calibration Cable Type:	1-25ZT	Number of Calibration Points:	10		
Wheel Correction 1:	-3	Calibration RMS:	4		
Wheel Correction 2:	-4	Calibration Peak Error:	8		

## Depth Control Parameters

Log Sequence:	First Log In the Well
Rig Up Length At Surface:	0.00 FT
Rig Up Length At Bottom:	0.00 FT
Rig Up Length Correction:	0.00 FT
<b>Stretch Correction:</b>	
Tool Zero Check At Surface:	

### Depth Control Remarks

1. ALL SCHLUMBERGER DEPTH CONTROL POLICIES APPLIED
2. IDW USED AS PRIMARY DEPTH REFERENCE
3. SWPT DRUM COUNTER USED AS SECONDARY DEPTH REFERENCE
- 4.
- 5.
- 6.

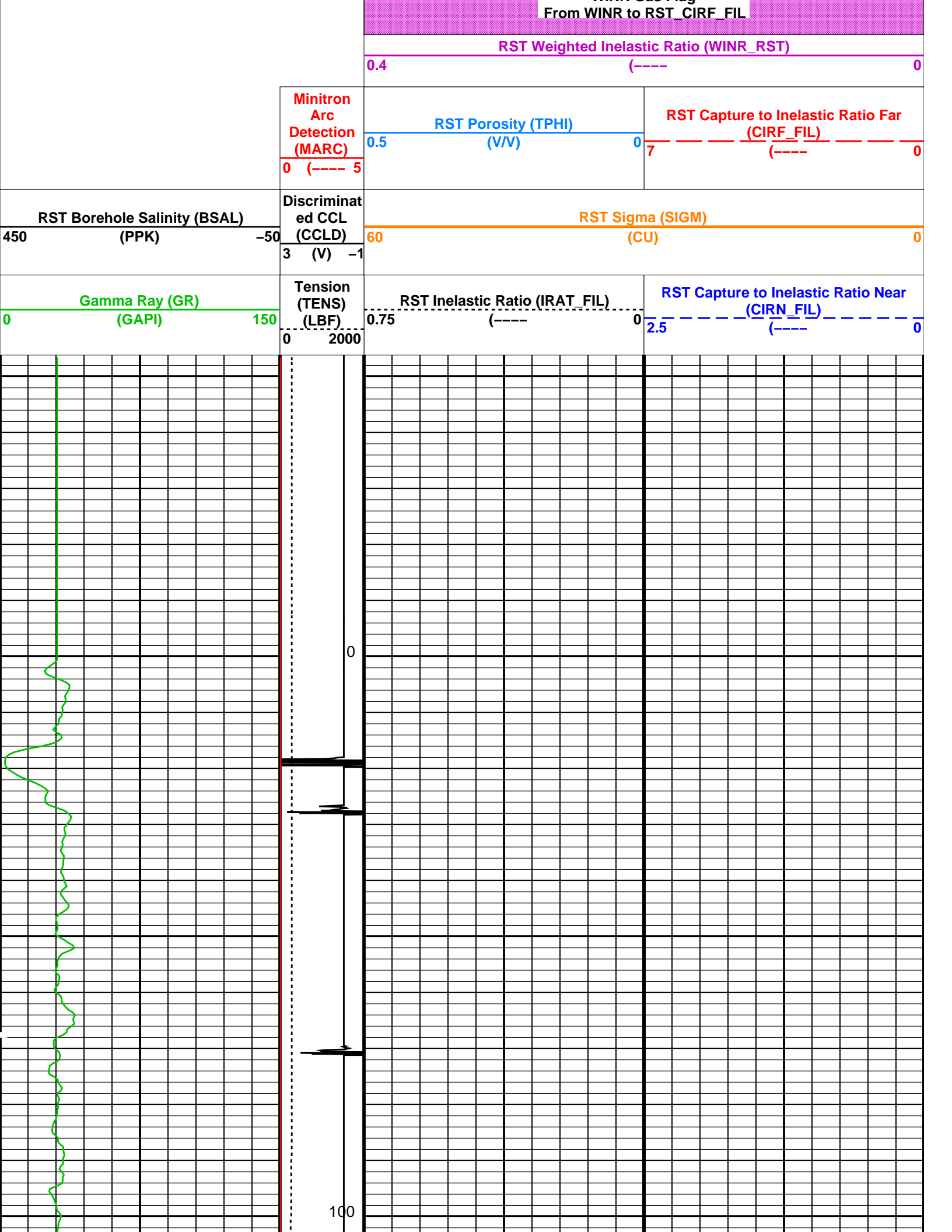
## DISCLAIMER

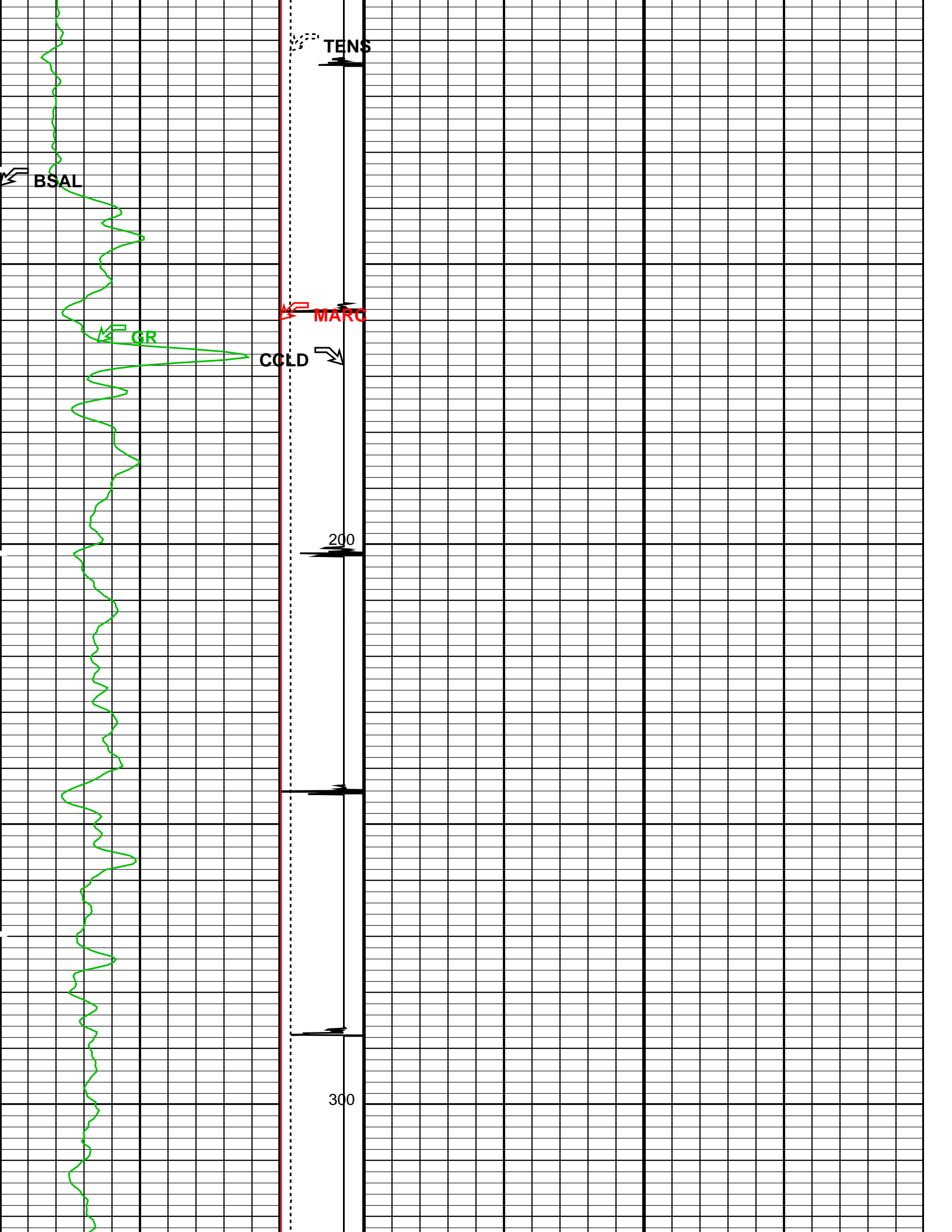
THE USE OF AND RELIANCE UPON THIS RECORDED-DATA BY THE HEREIN NAMED COMPANY (AND ANY OF ITS AFFILIATES, PARTNERS, REPRESENTATIVES, AGENTS, CONSULTANTS AND EMPLOYEES) IS SUBJECT TO THE TERMS AND CONDITIONS AGREED UPON BETWEEN SCHLUMBERGER AND THE COMPANY, INCLUDING: (a) RESTRICTIONS ON USE OF THE RECORDED-DATA; (b) DISCLAIMERS AND WAIVERS OF WARRANTIES AND REPRESENTATIONS REGARDING COMPANY'S USE OF AND RELIANCE UPON THE RECORDED-DATA; AND (c) CUSTOMER'S FULL AND SOLE RESPONSIBILITY FOR ANY INFERENCE DRAWN OR DECISION MADE IN CONNECTION WITH THE USE OF THIS RECORDED-DATA.

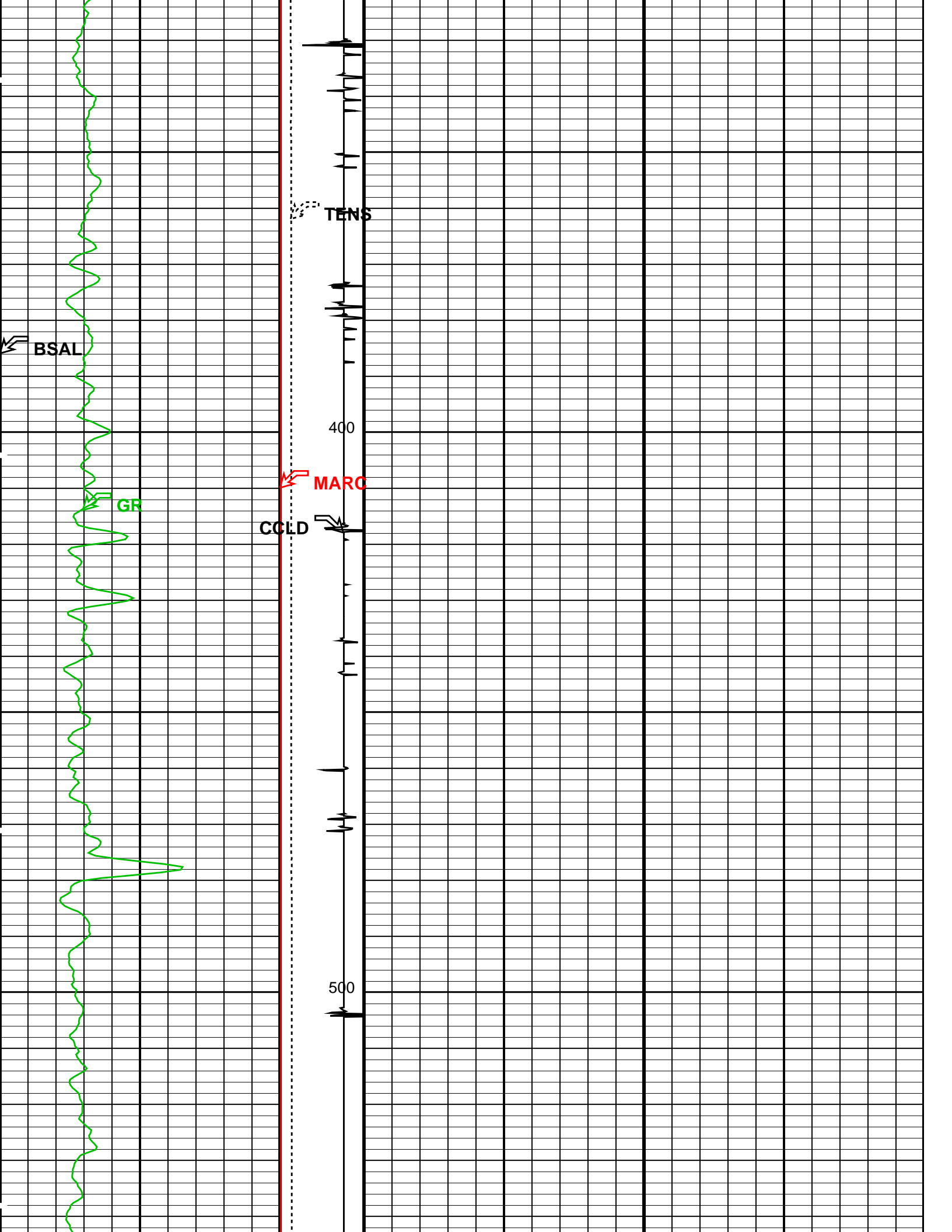
OTHER SERVICES1	OTHER SERVICES2
OS1: SLIM CEMENT MAPPING	OS1:
OS2: LOG	OS2:
OS3: CBL-VDL	OS3:
OS4:	OS4:
OS5:	OS5:
REMARKS: RUN NUMBER 1	REMARKS: RUN NUMBER 2
FIRST RUN IN HOLE CORRELATED TO DOWN LOG	
TOOL RAN AS PER TOOL SKETCH	
MAXIMUM RECORDED TEMPERATURE= 288 DEGF	
MAXIMUM RECORDED PRESSURE= 5220 PSIA	
ENTRANCE TIME= 12:00	

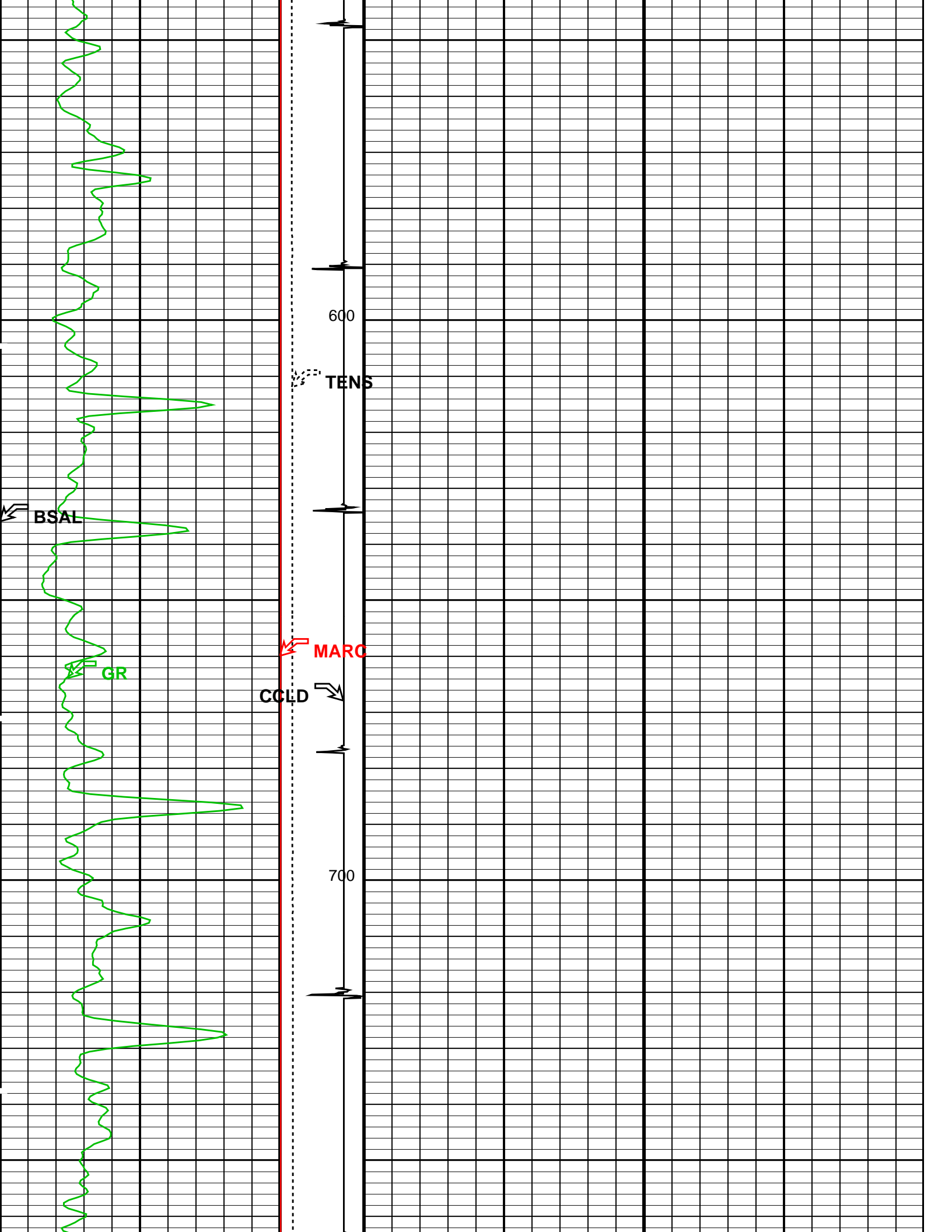


## WINR Gas Flag

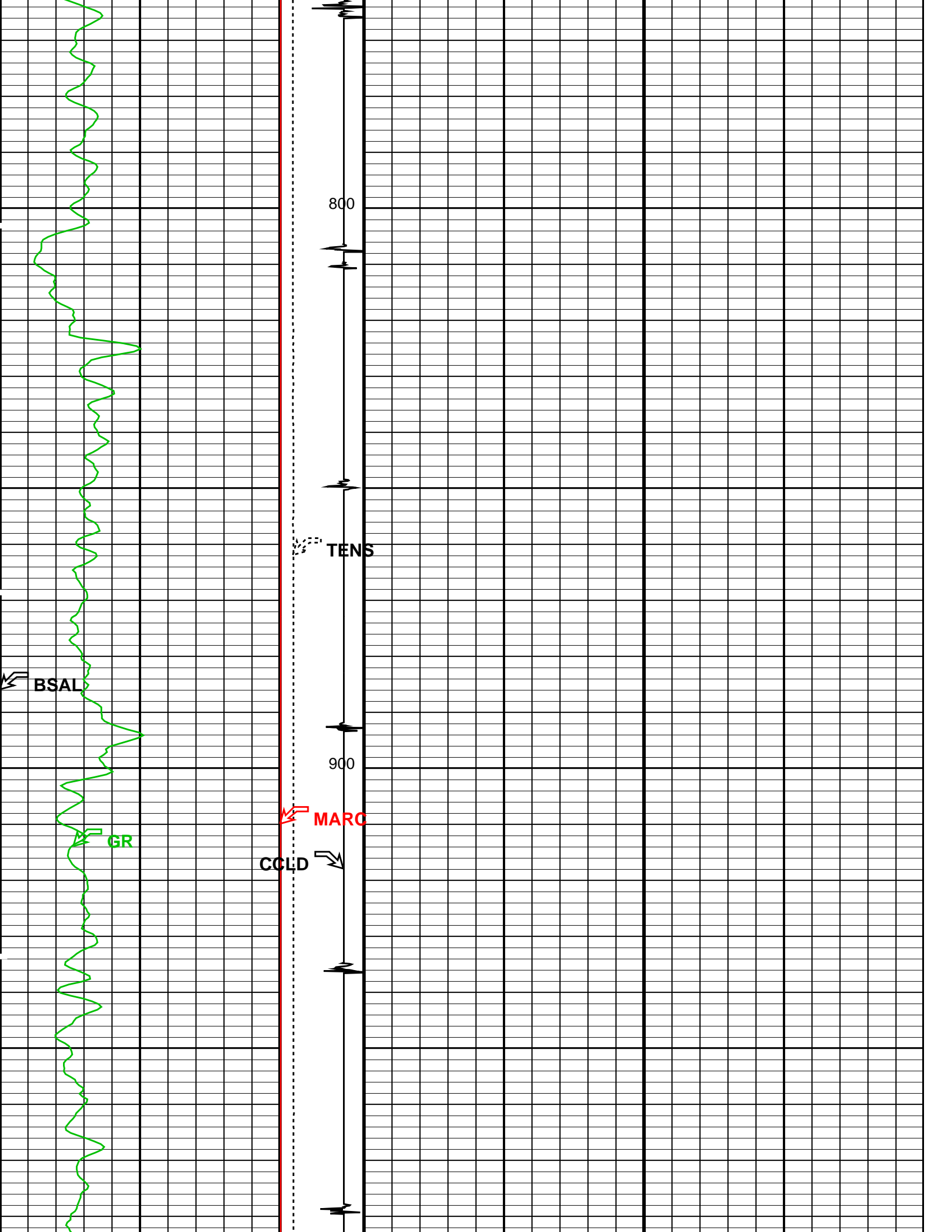


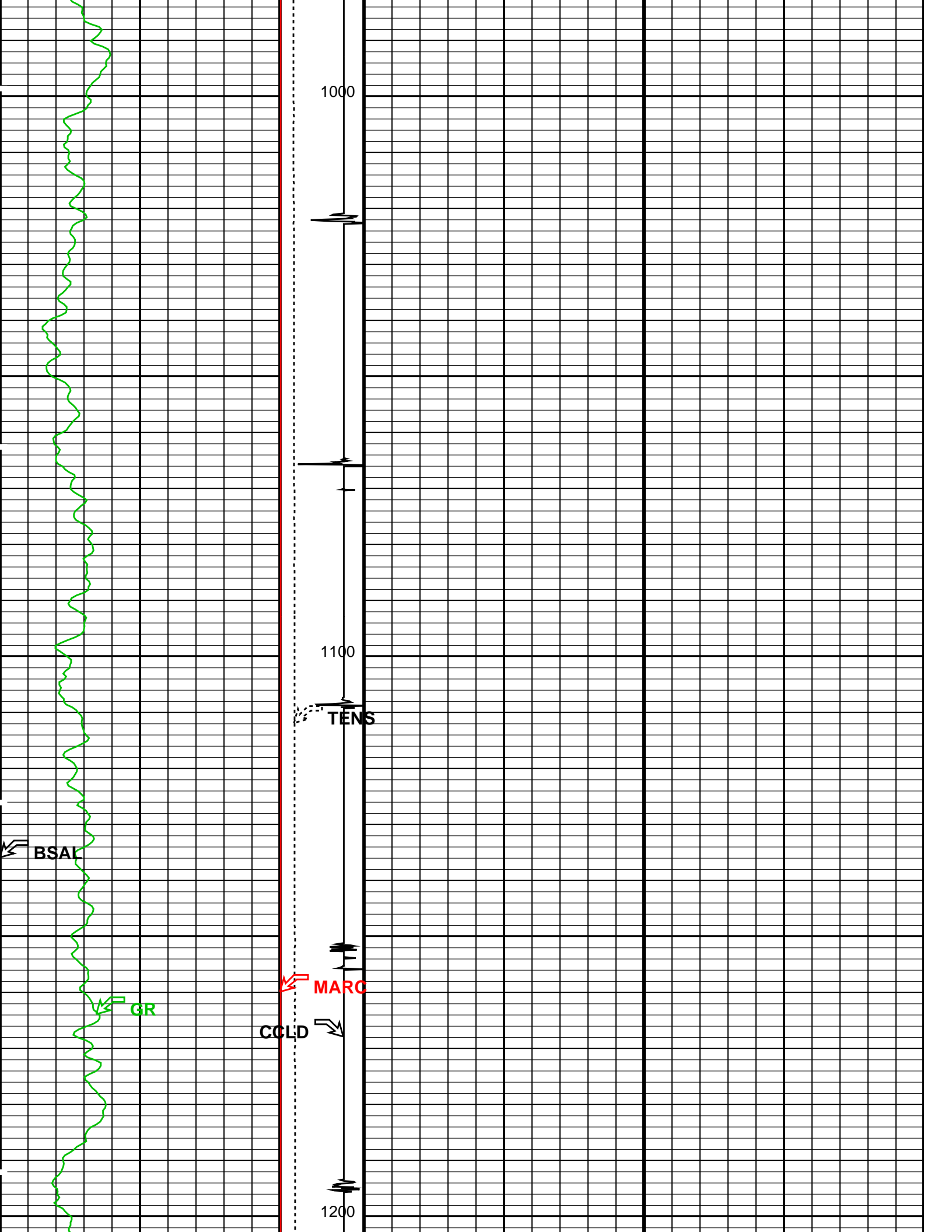


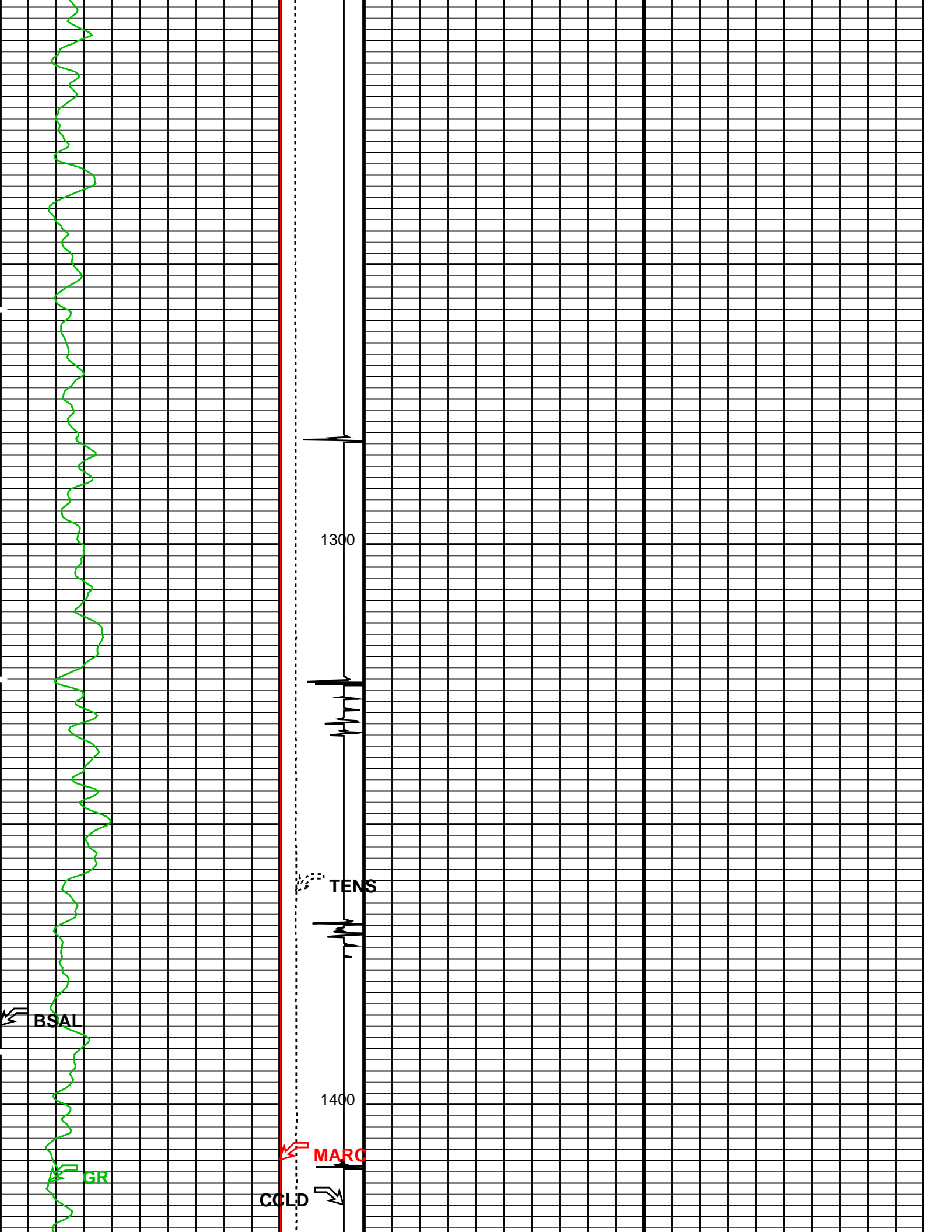


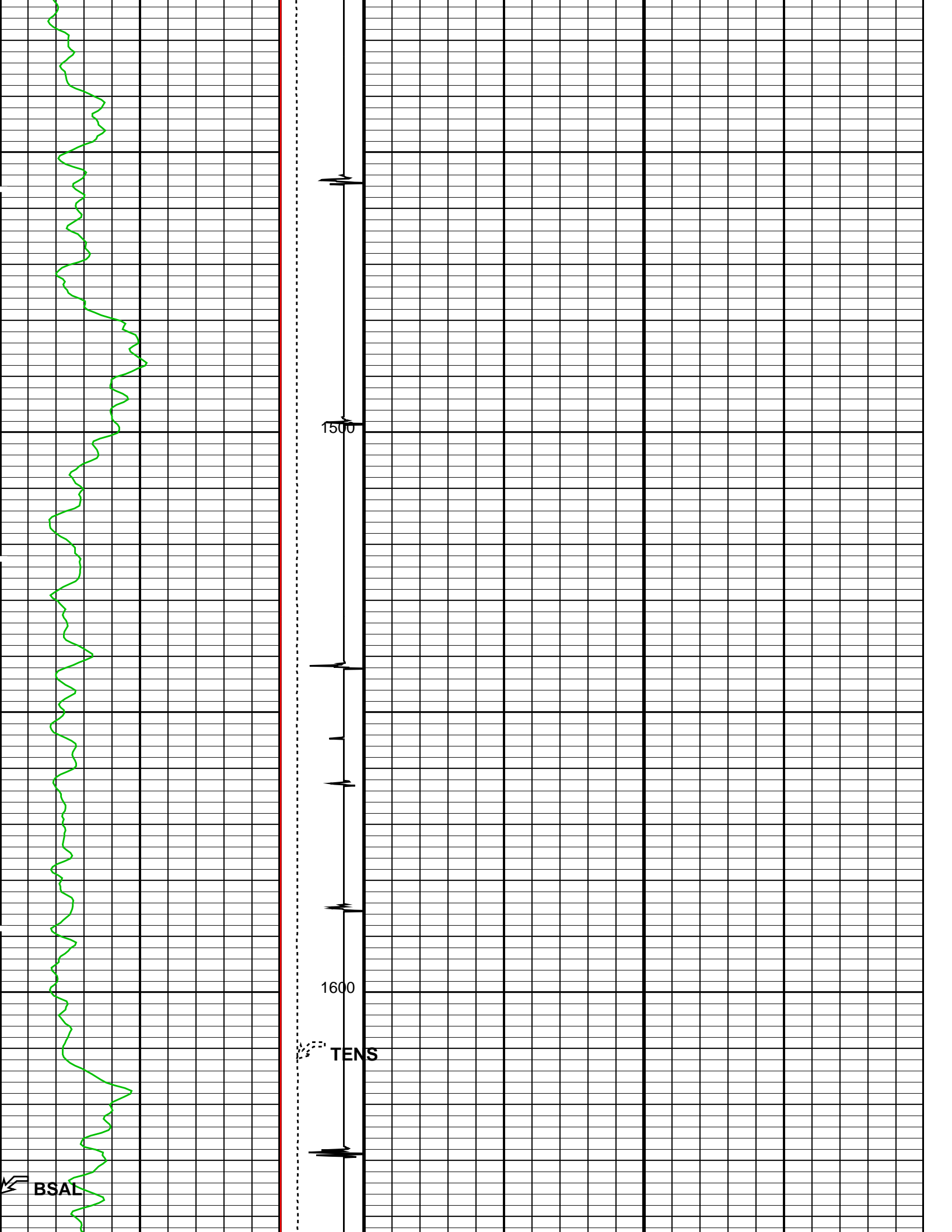


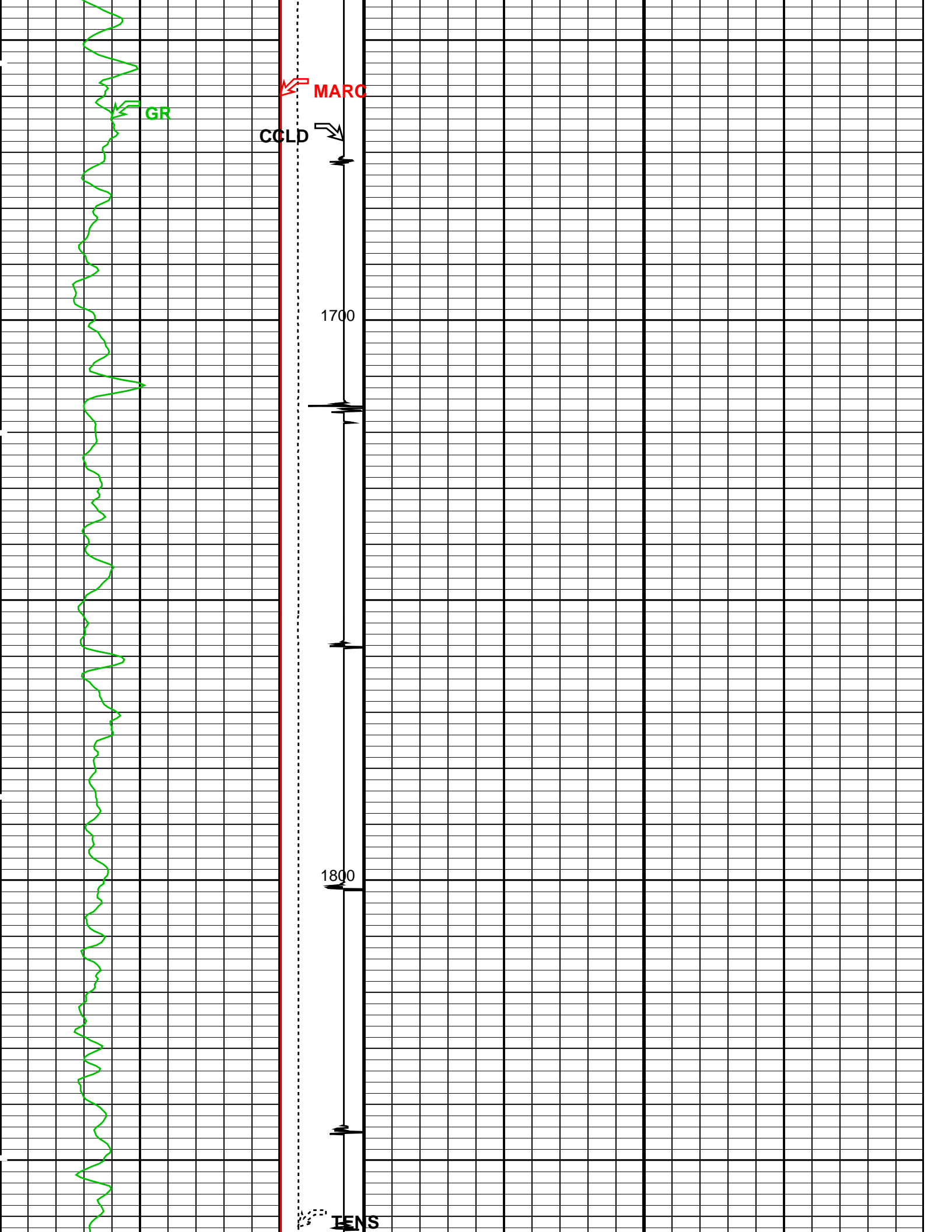


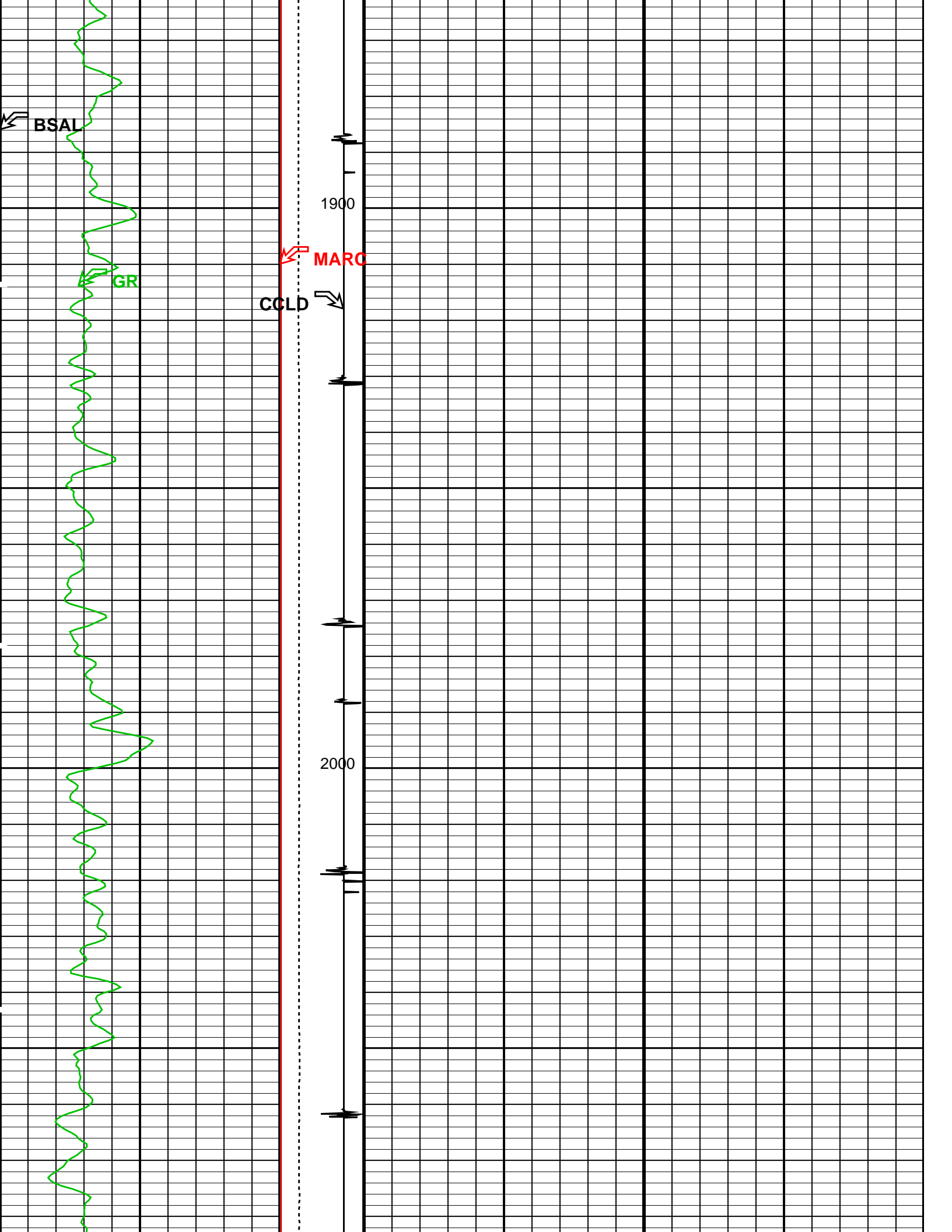


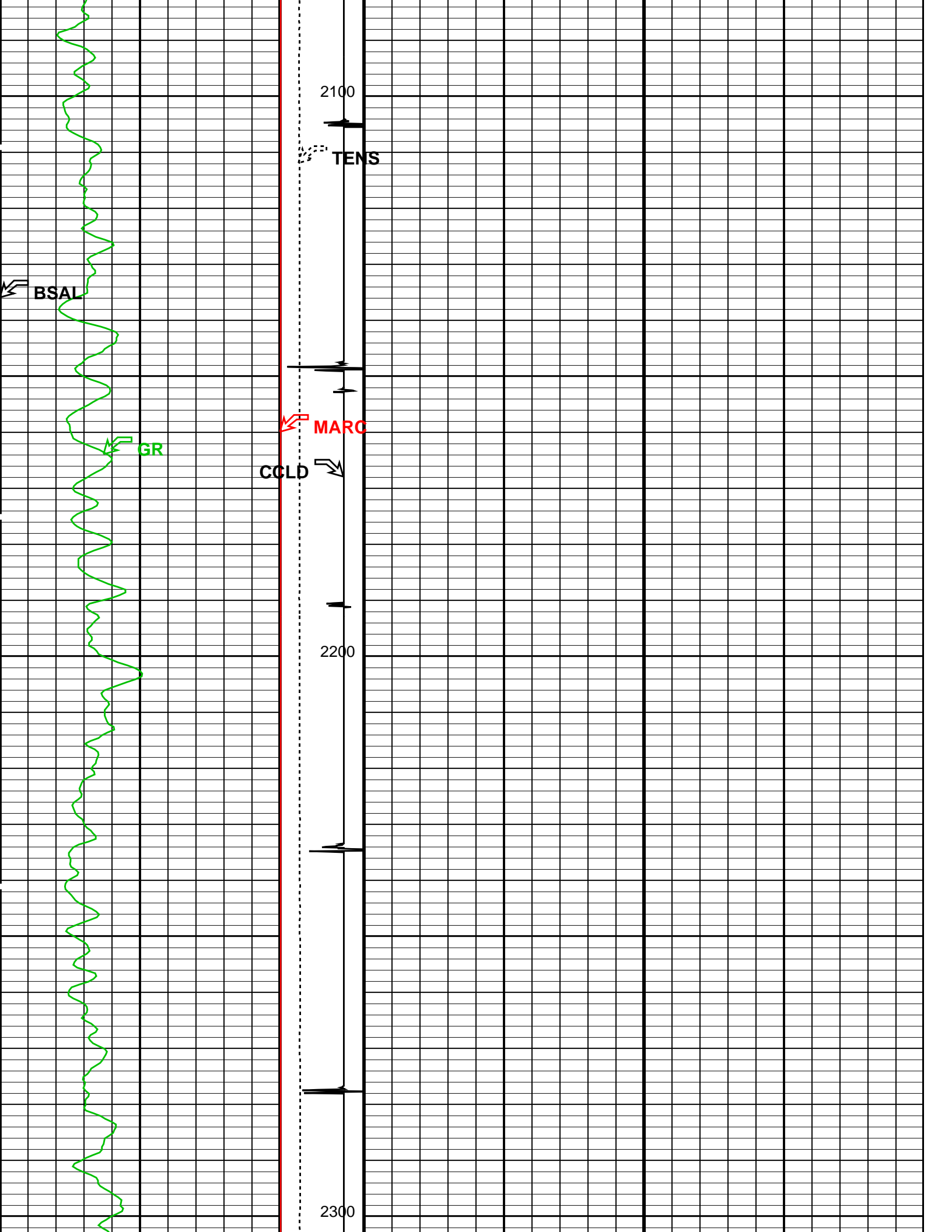


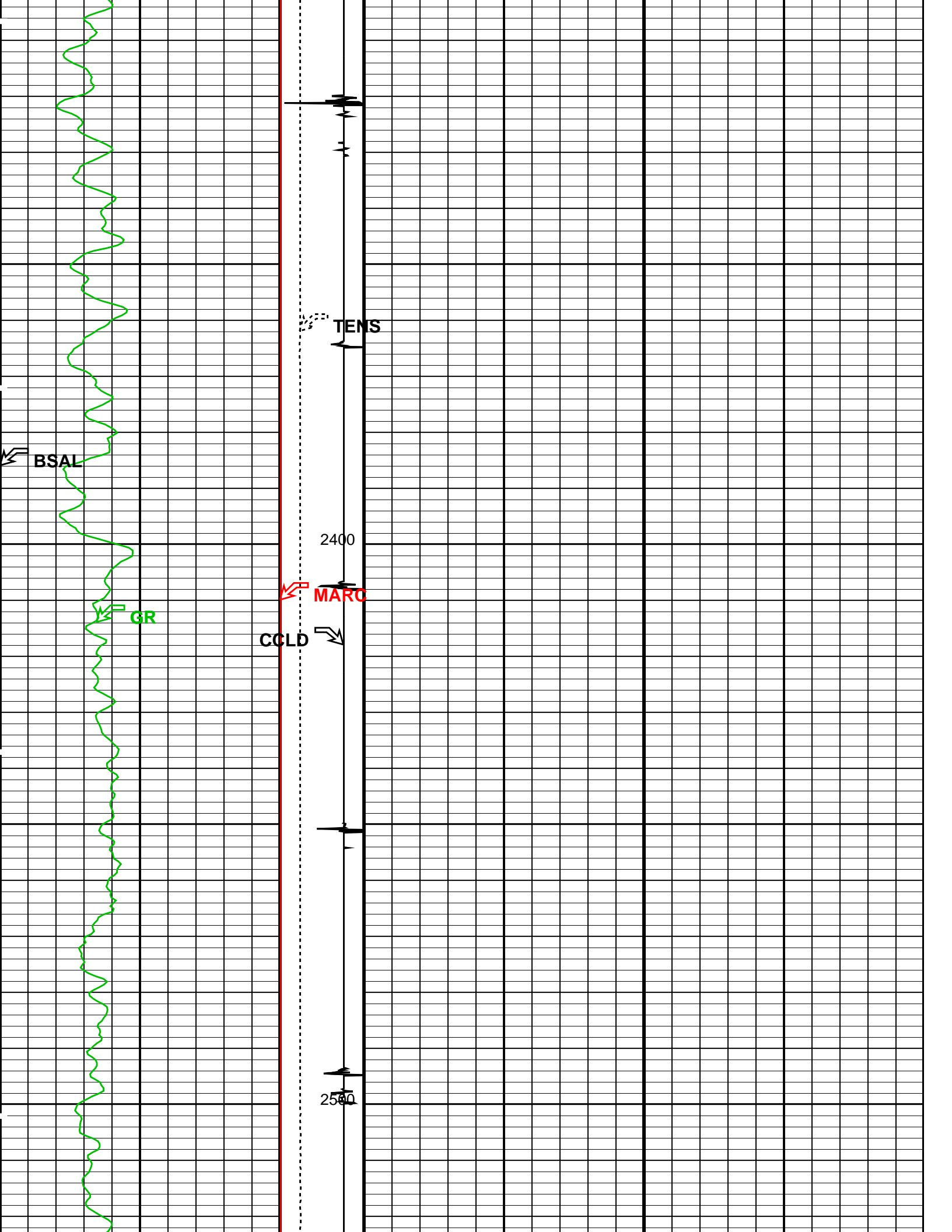




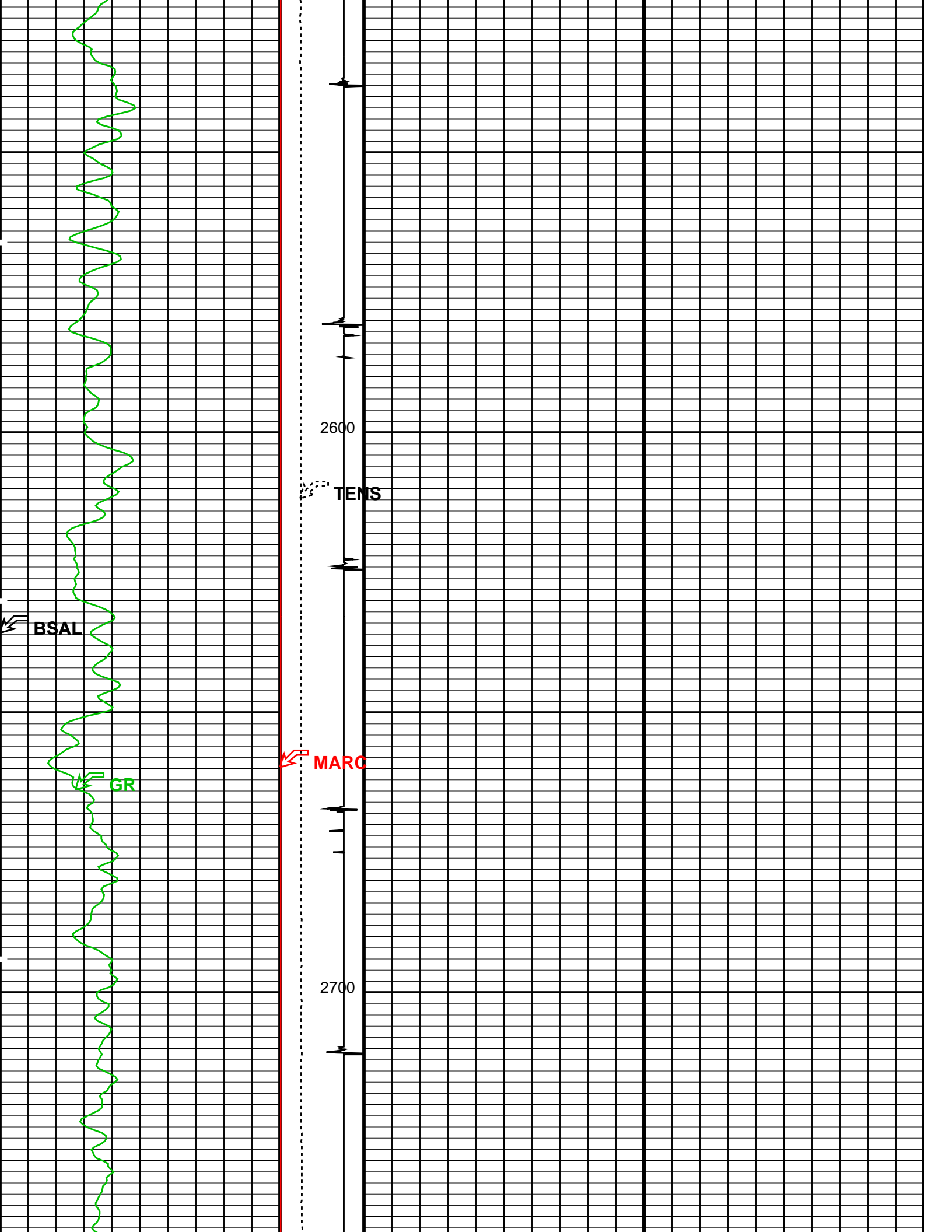


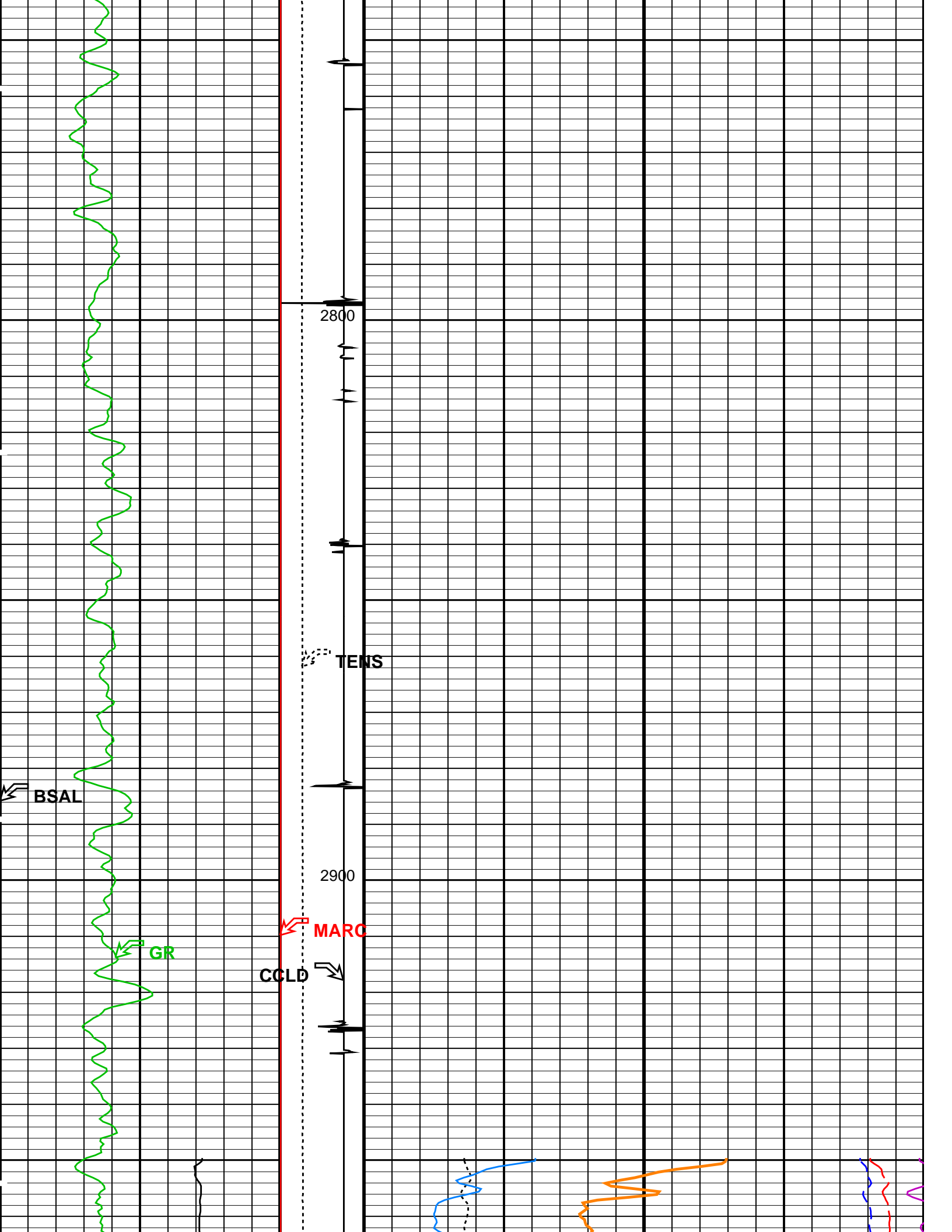


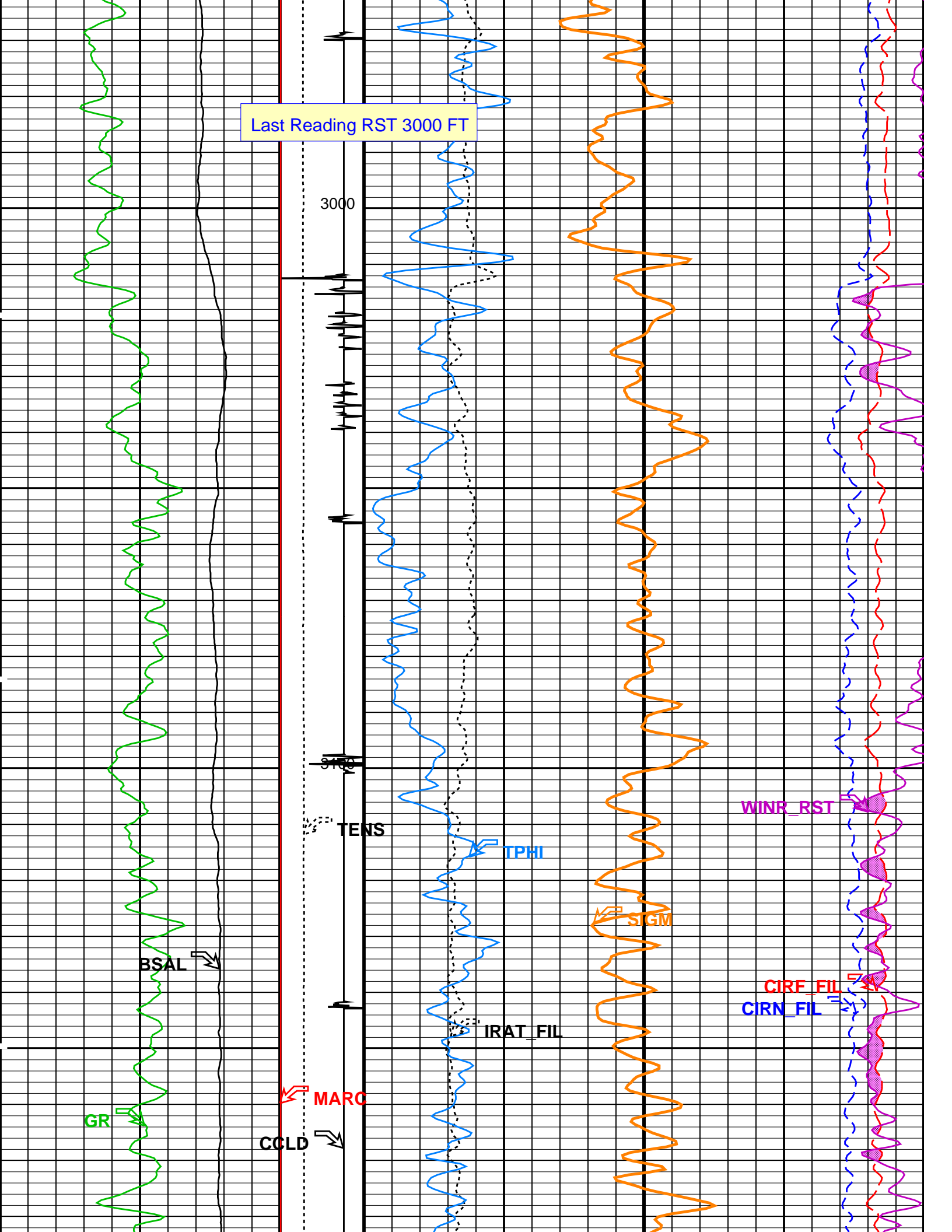


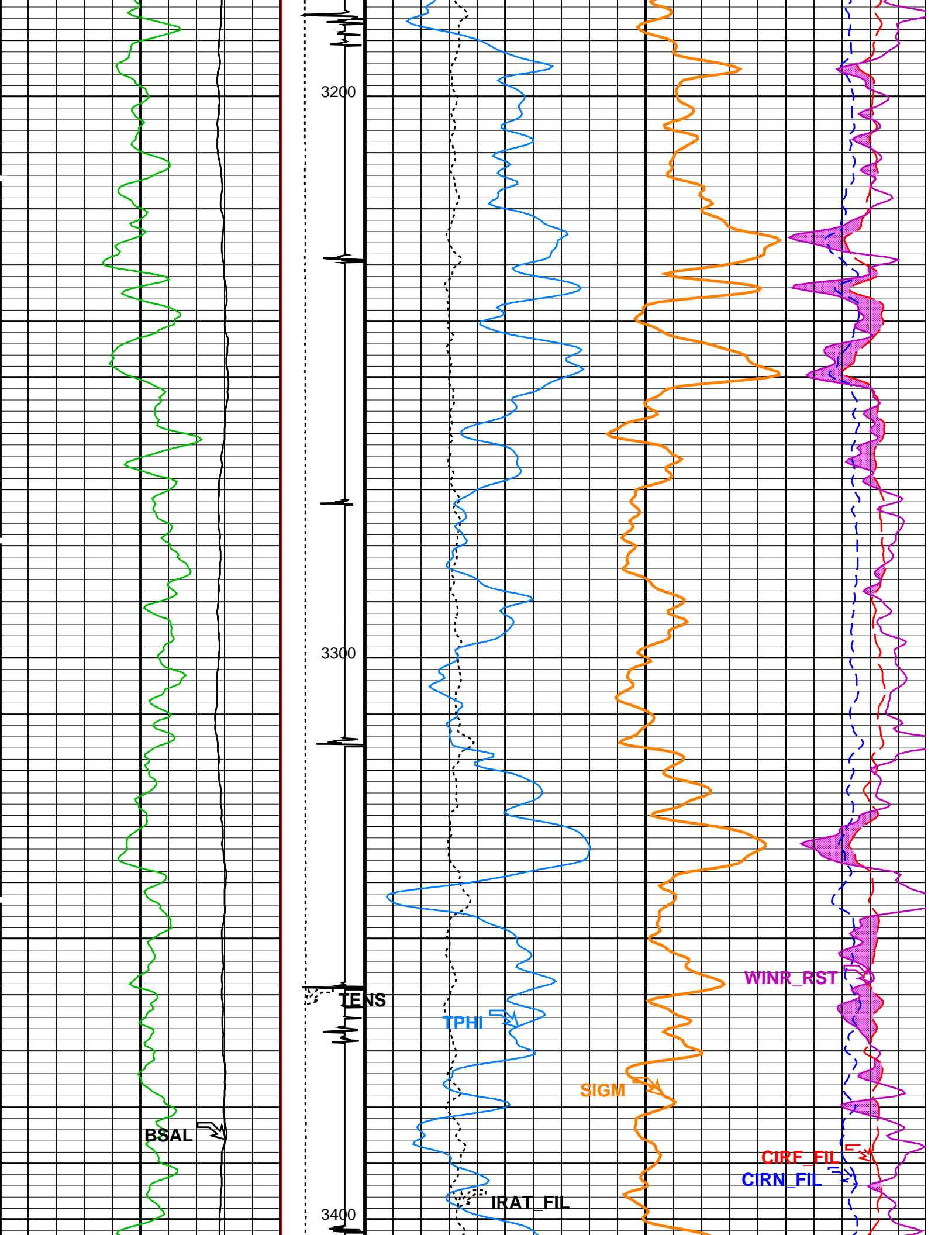


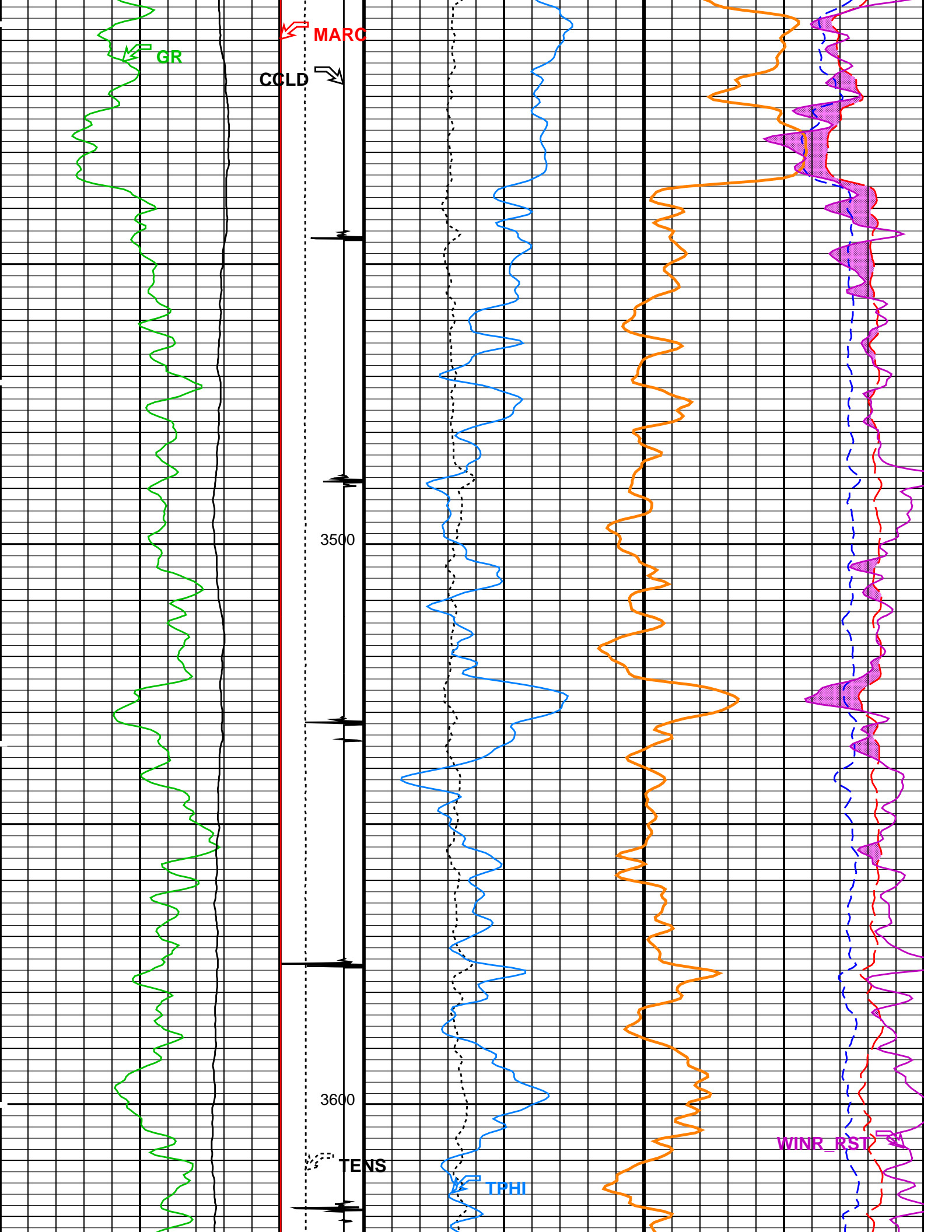


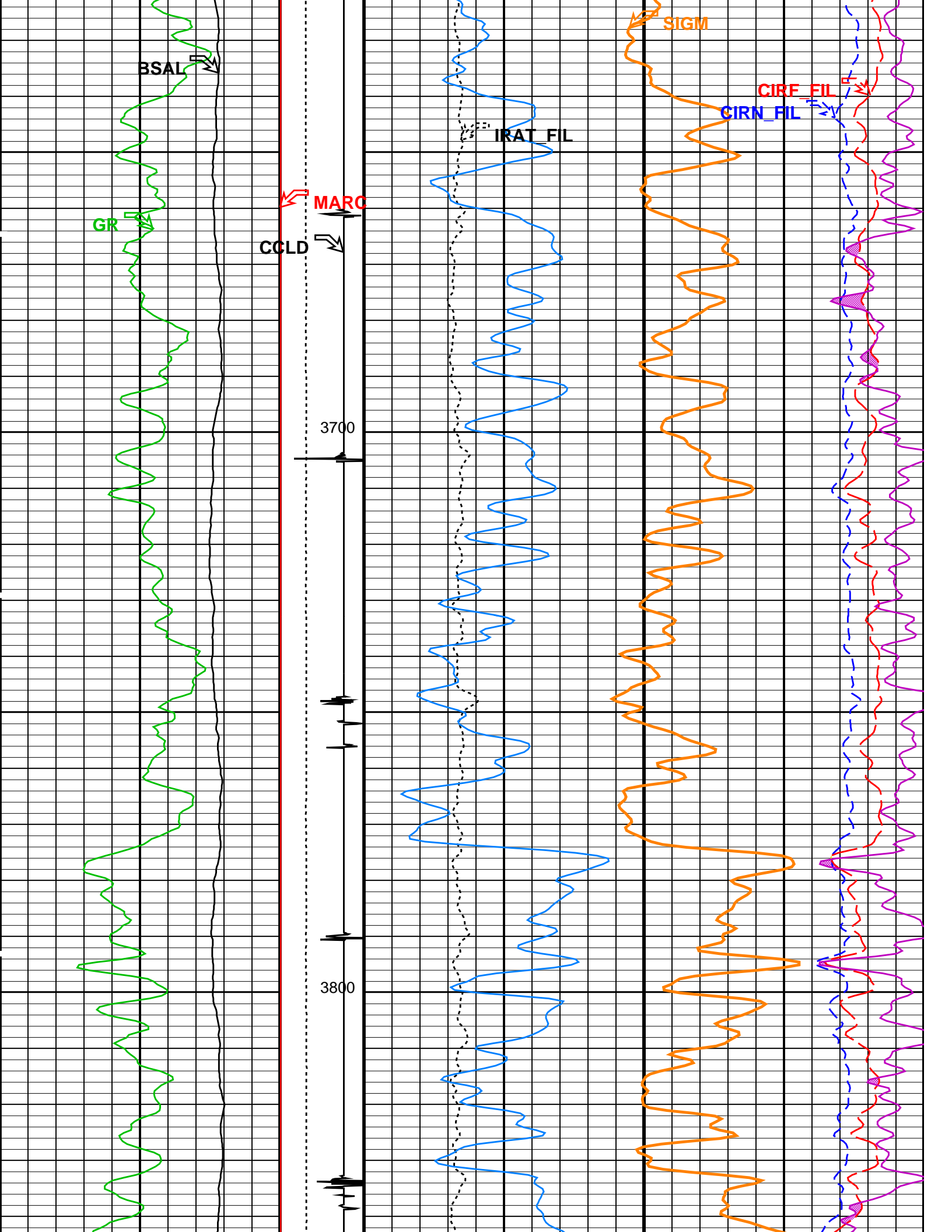


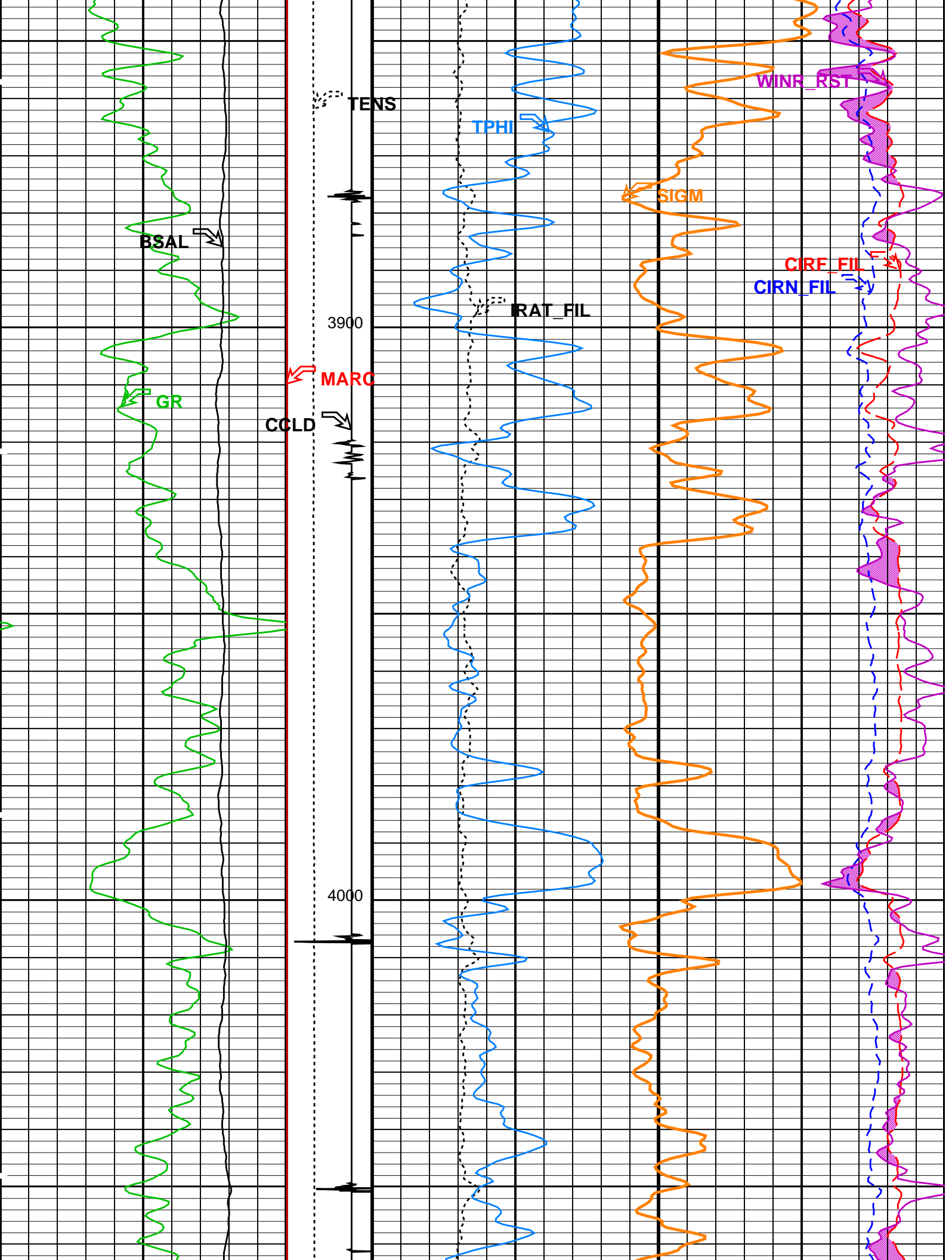







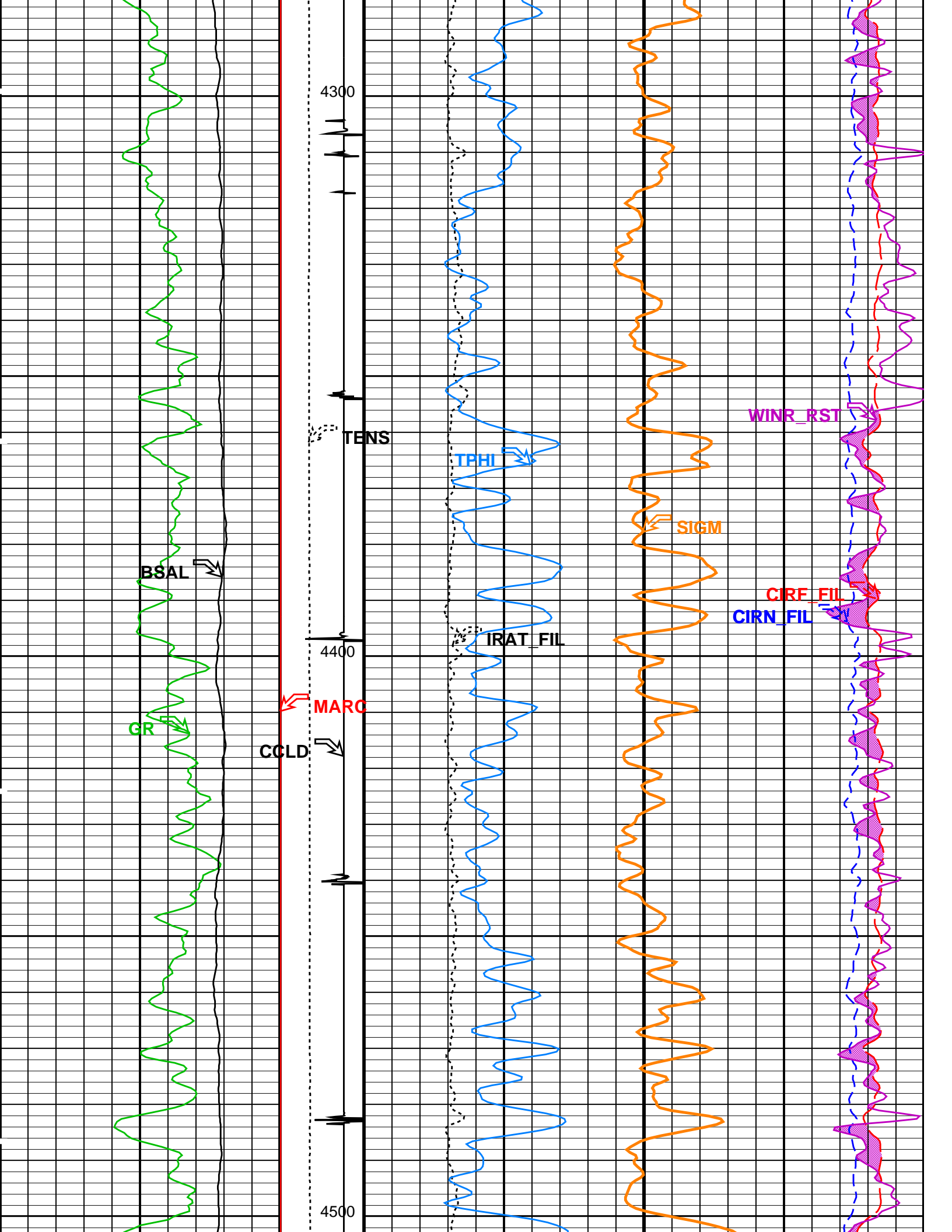


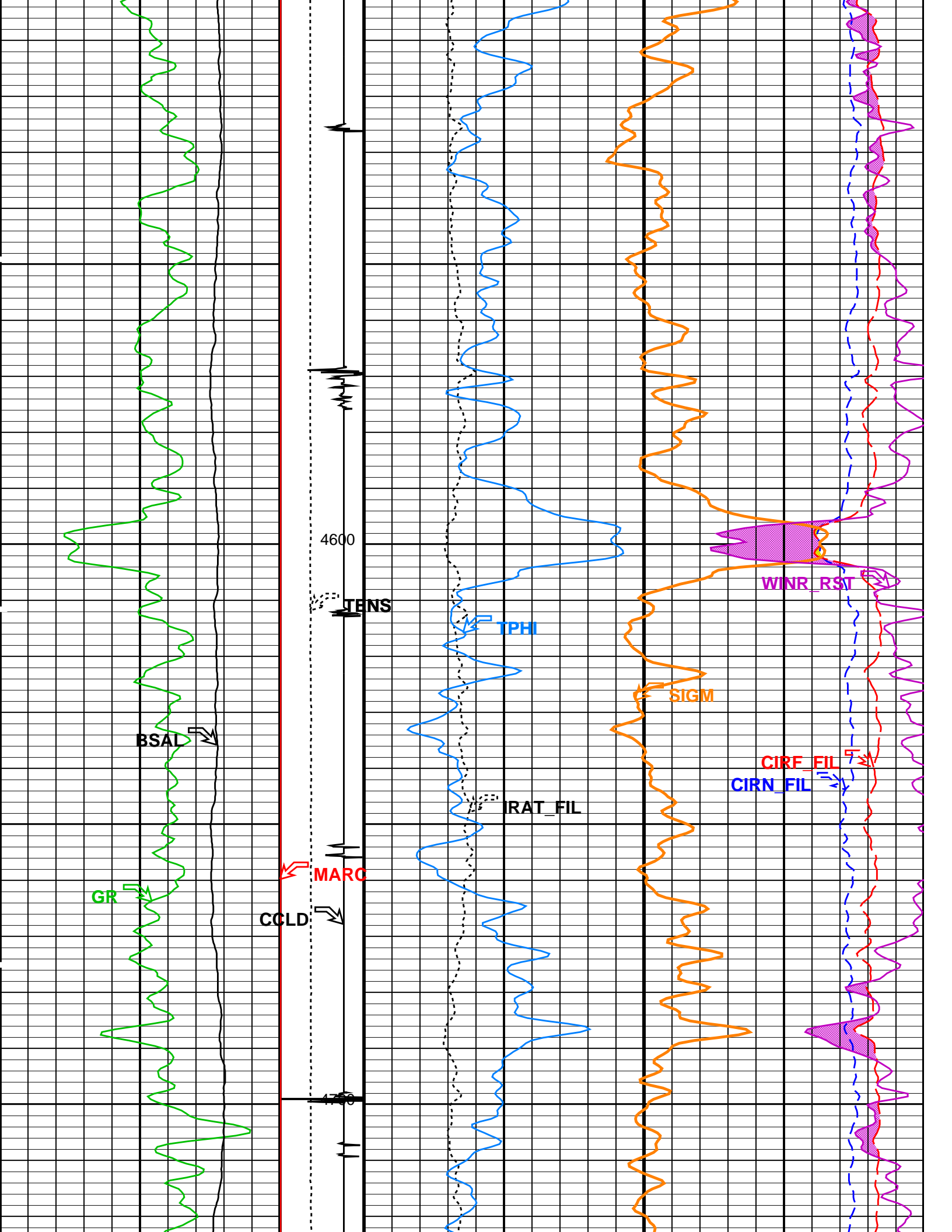


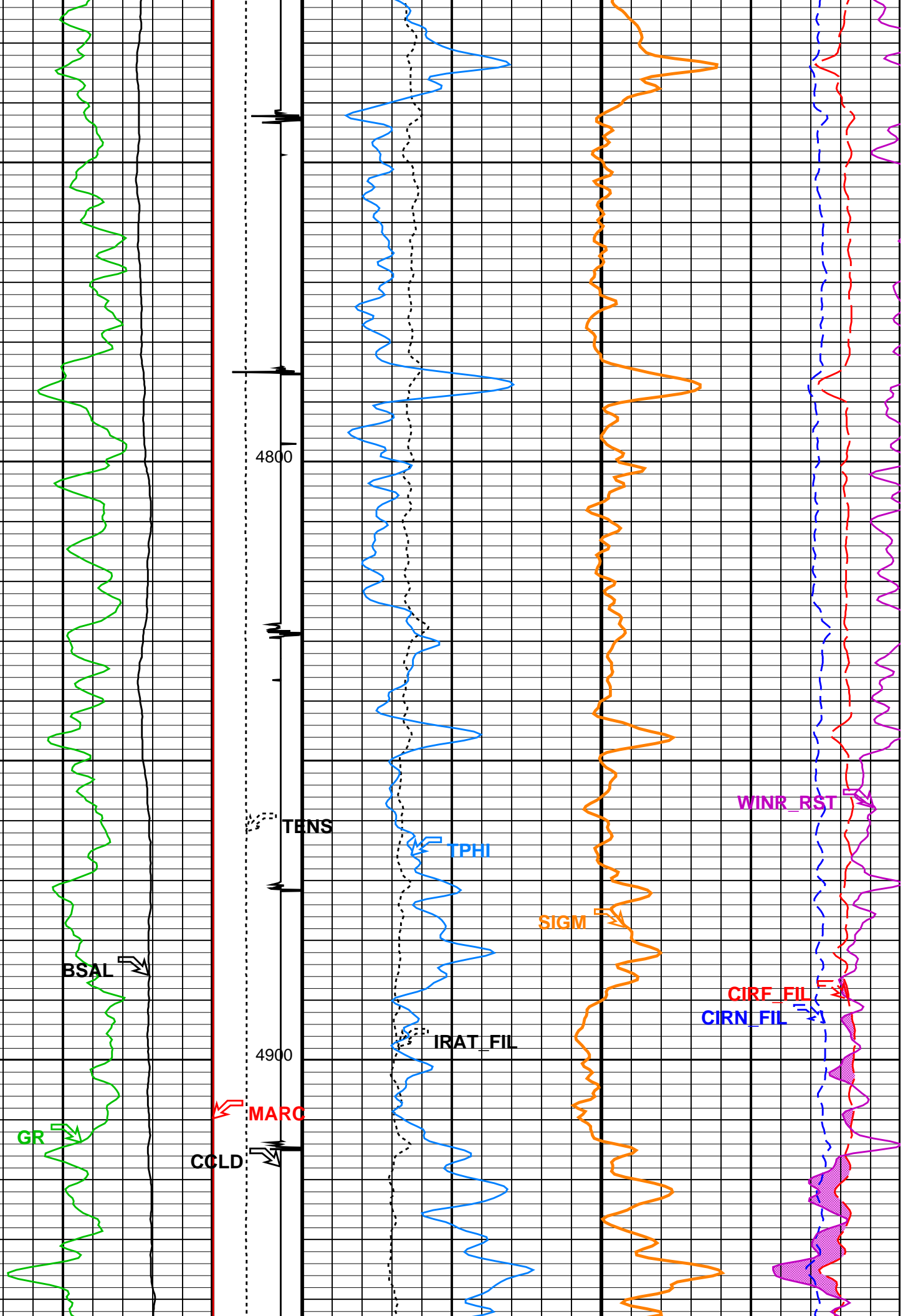


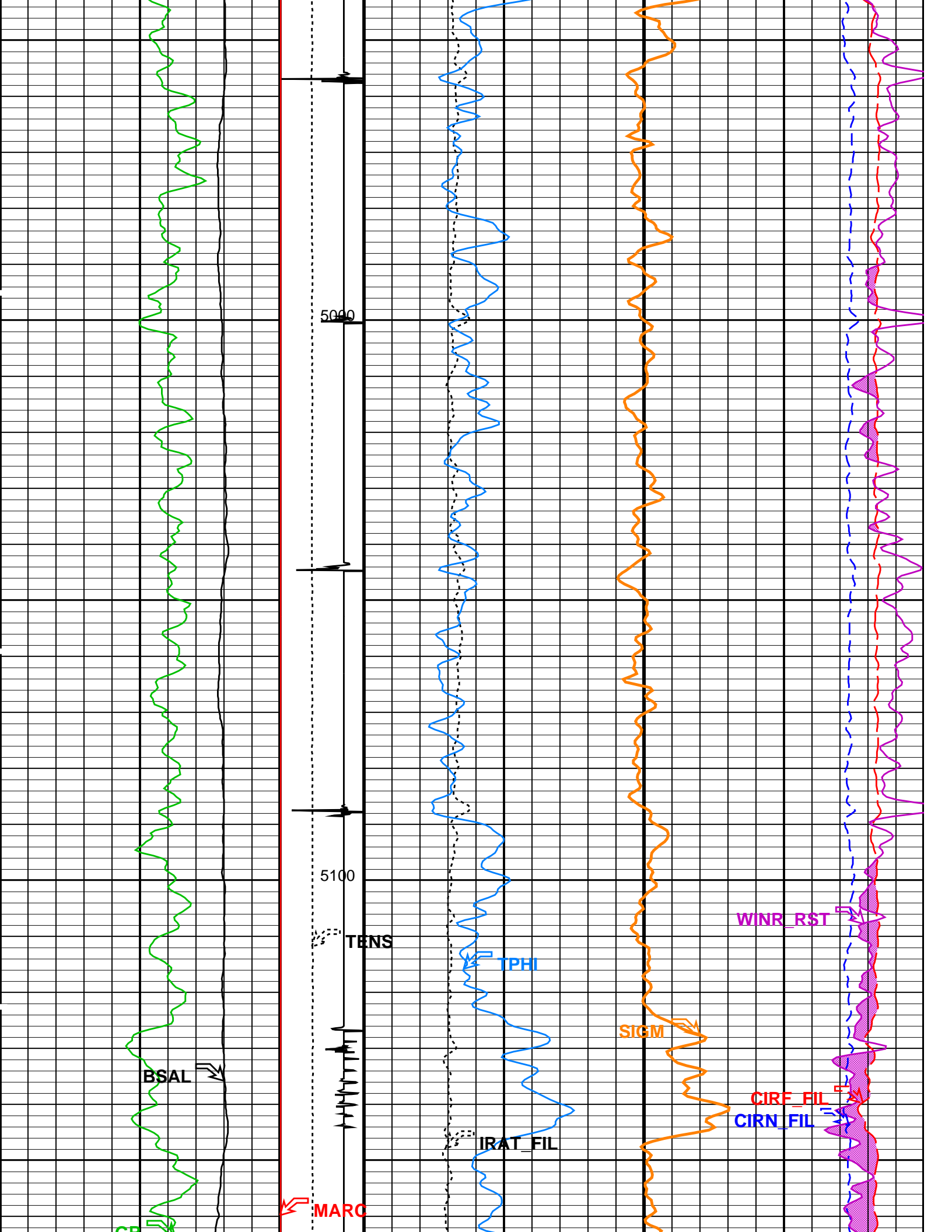


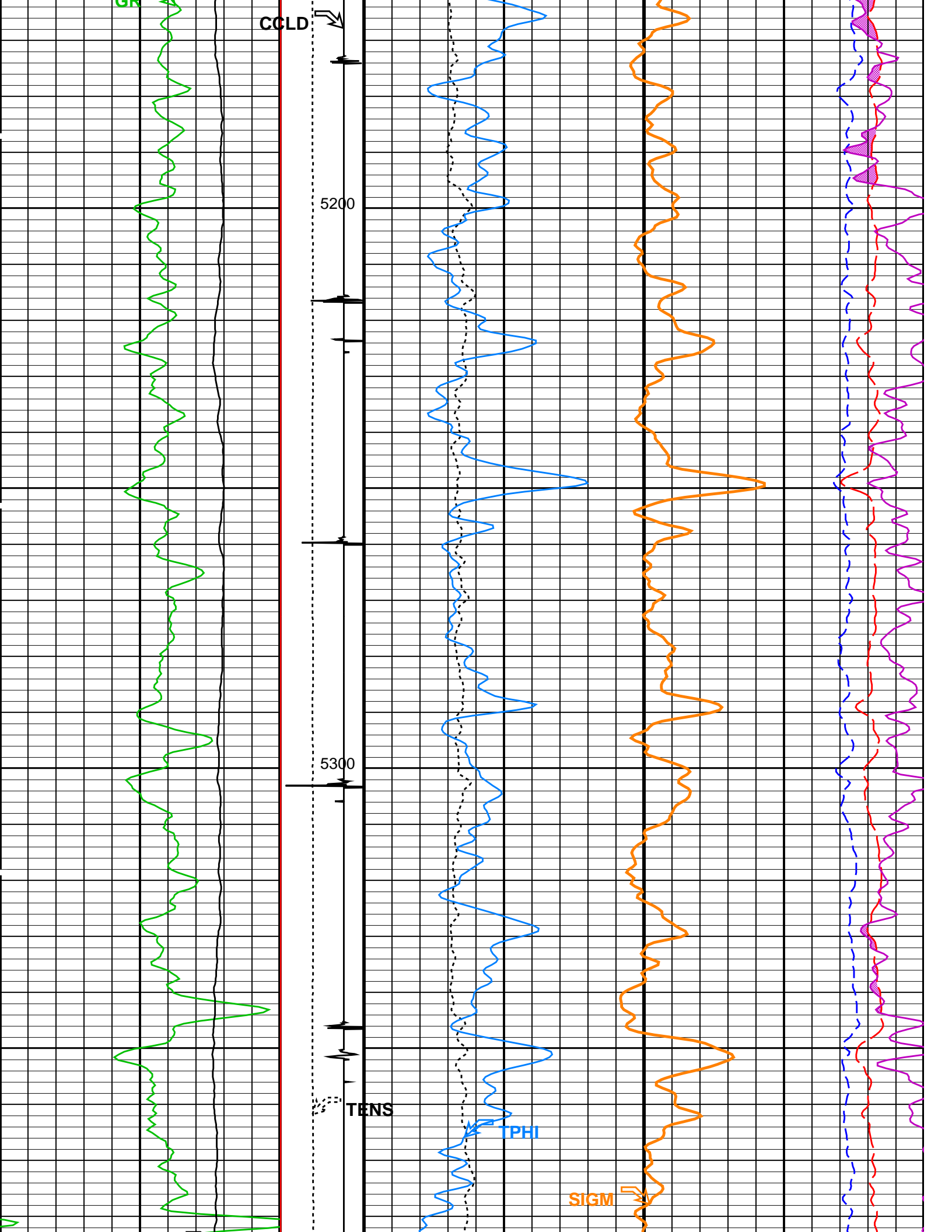


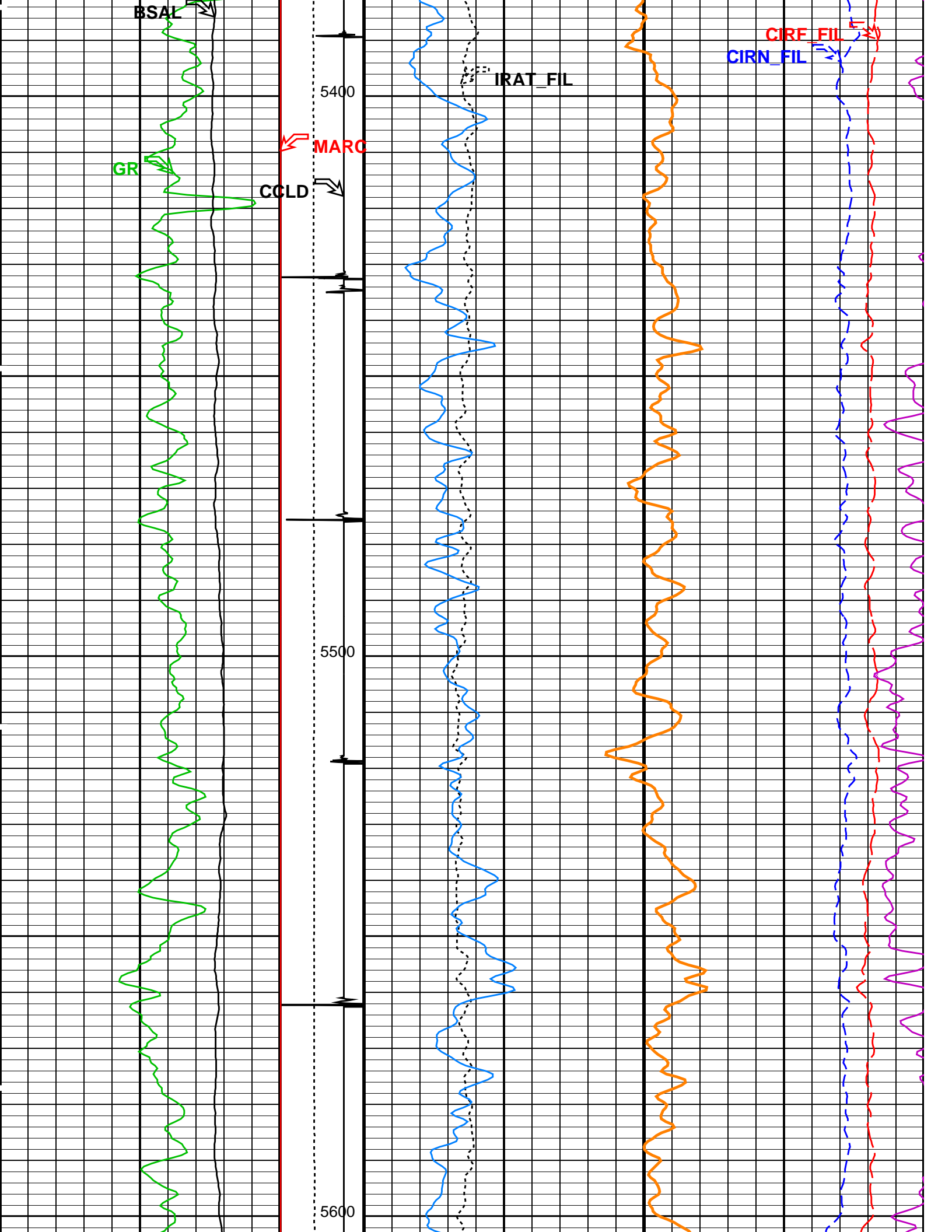


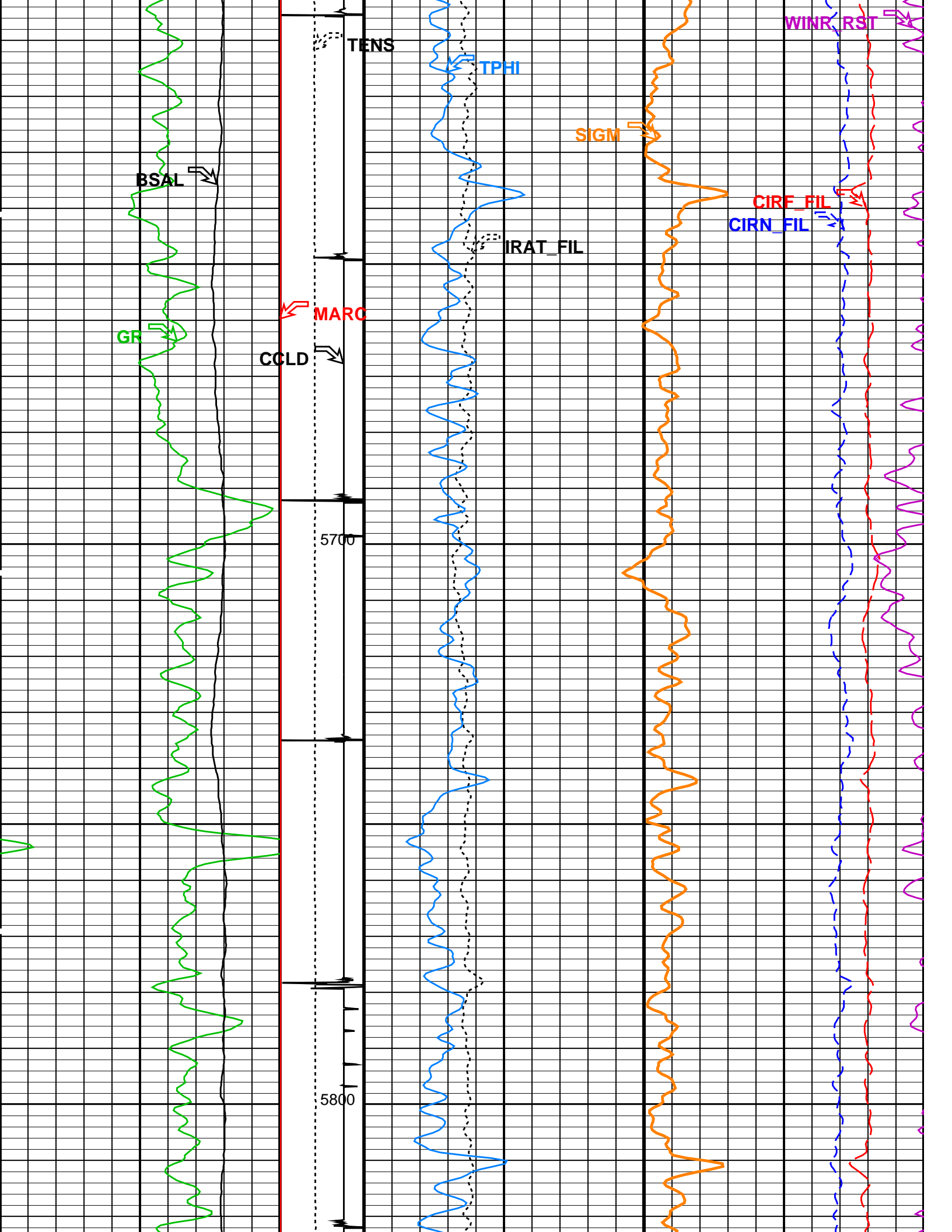


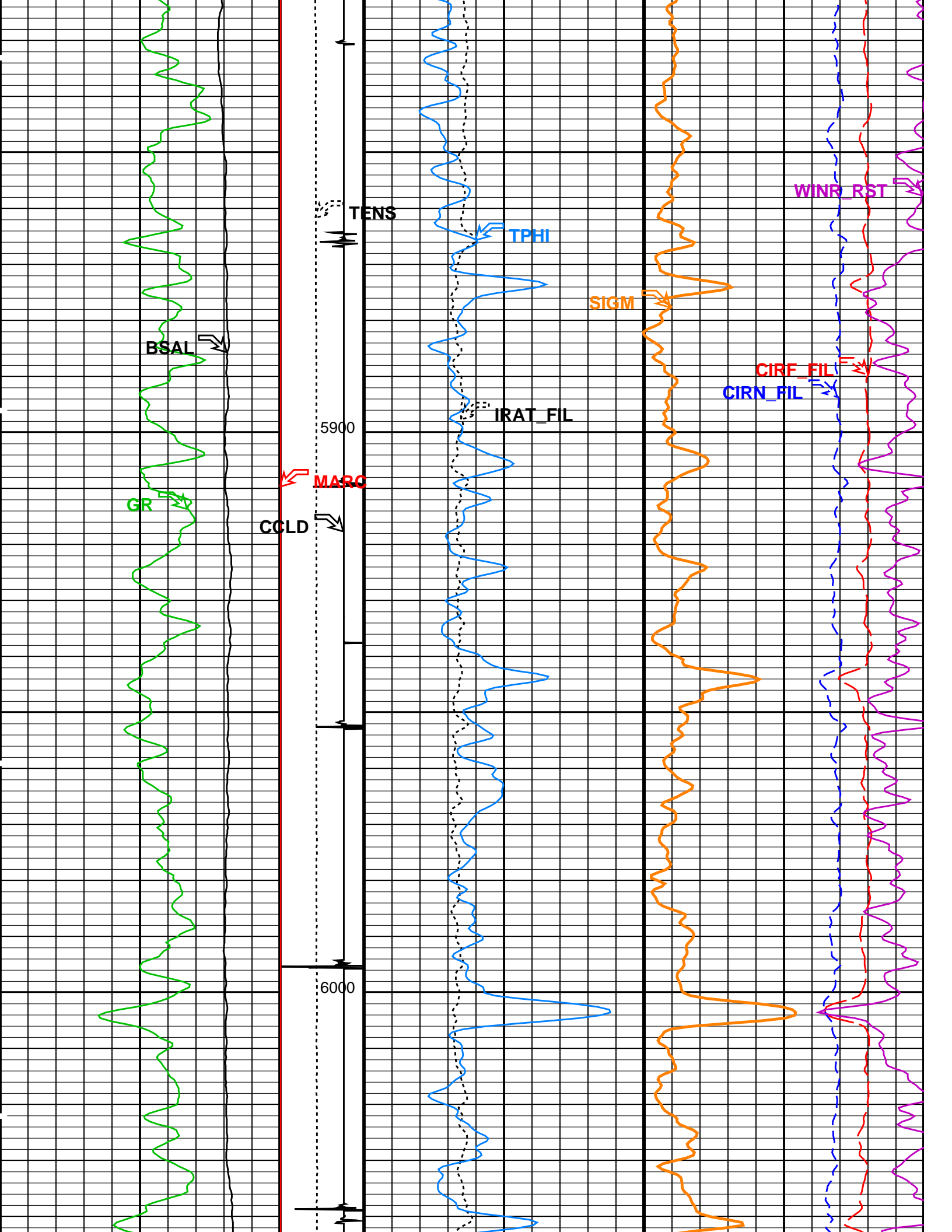




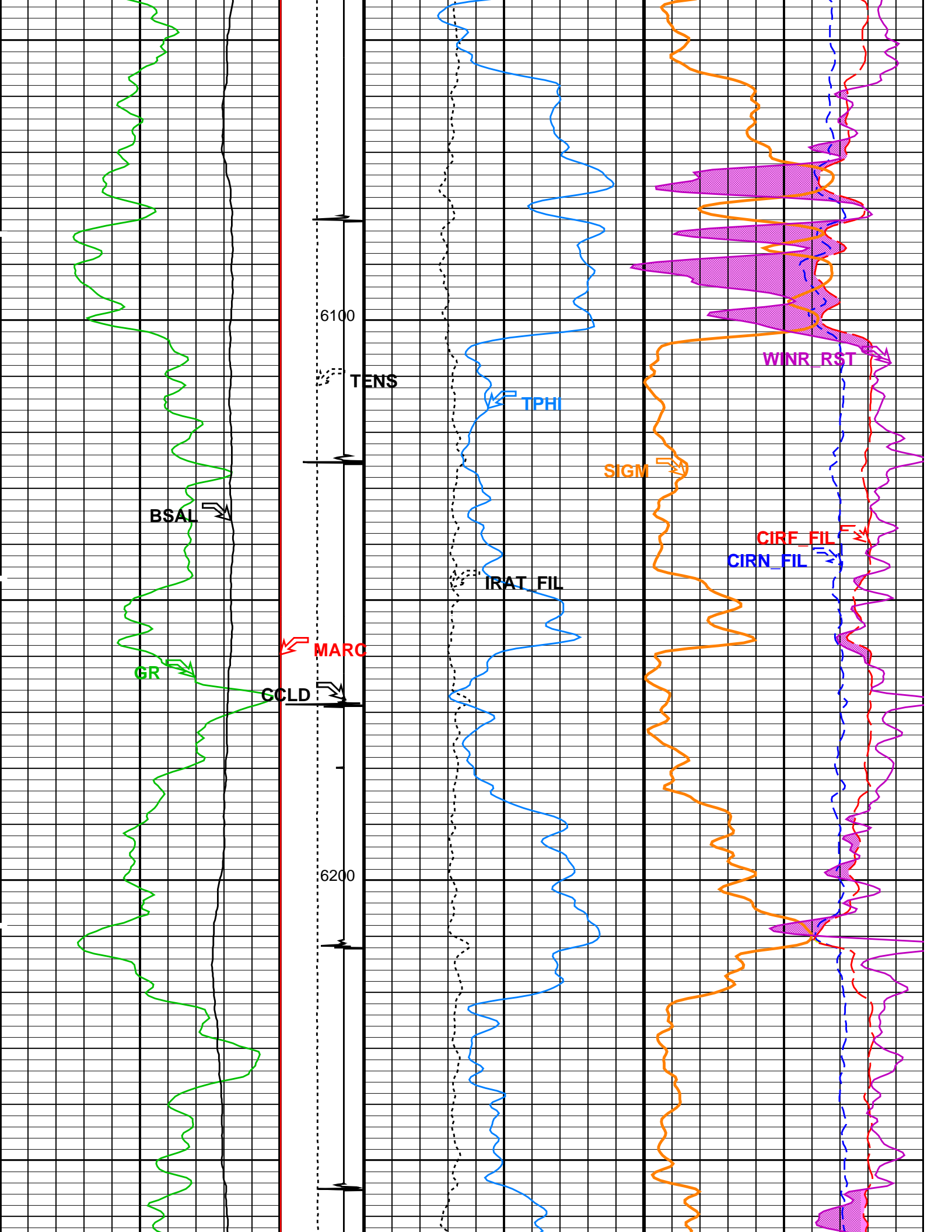


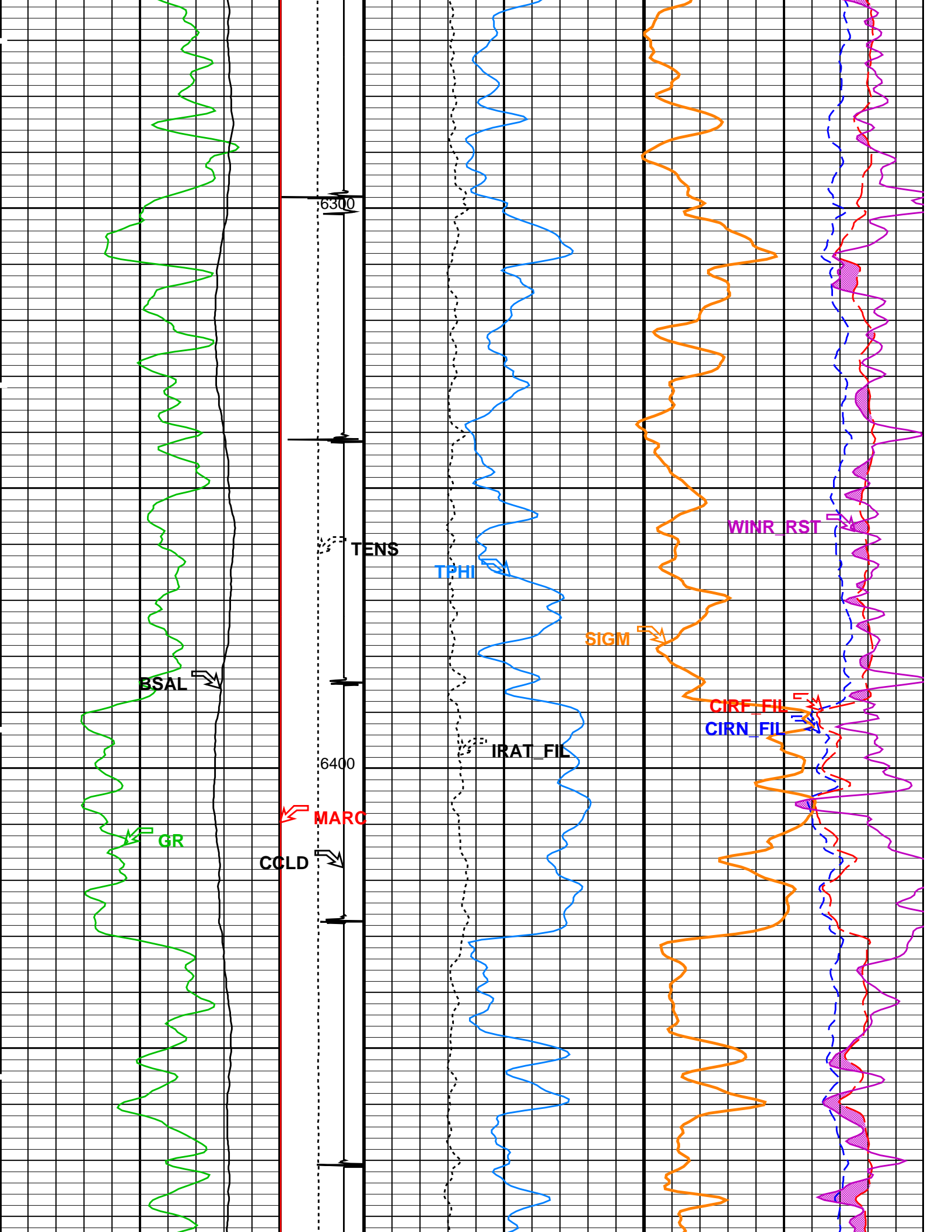


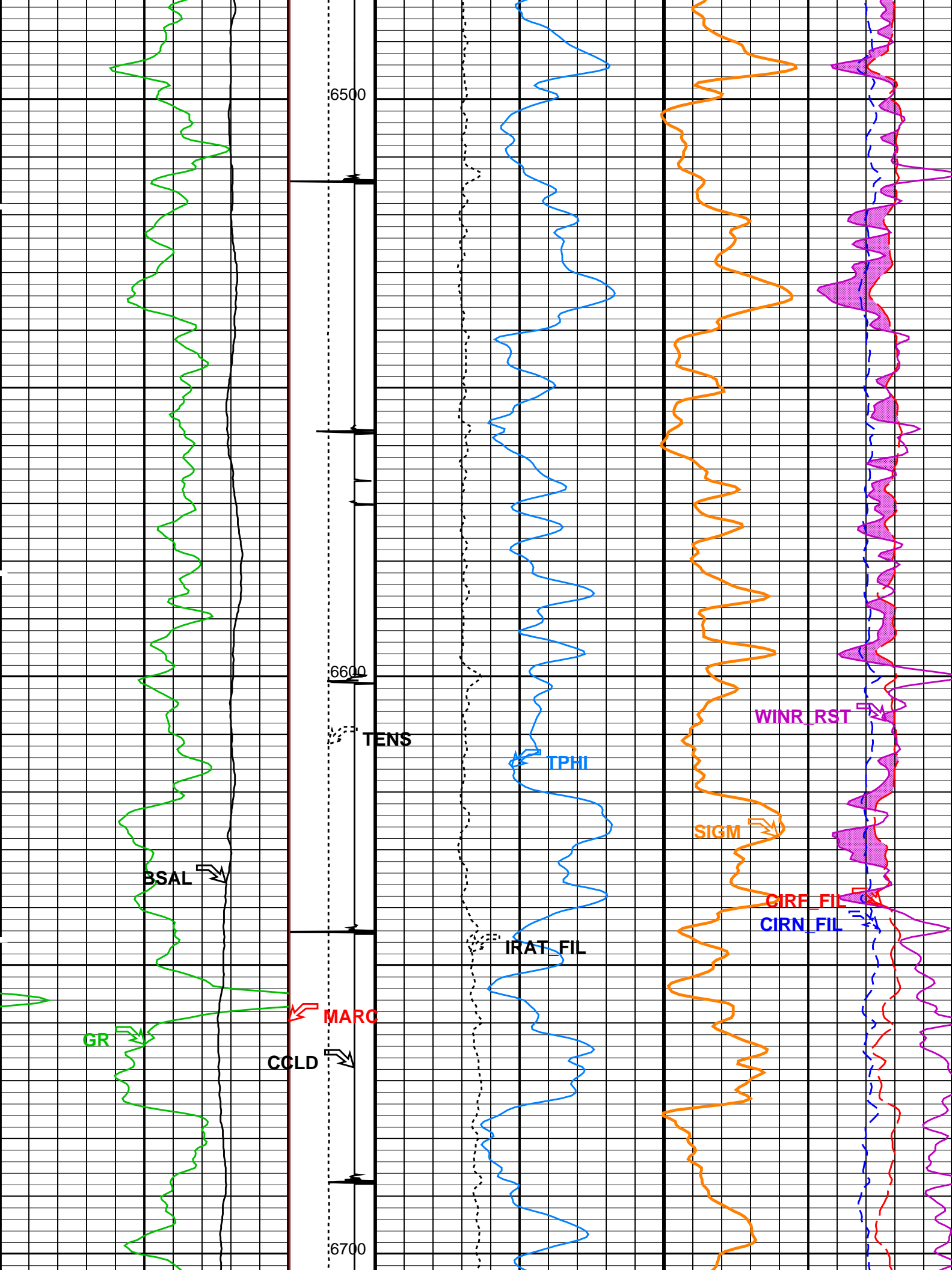


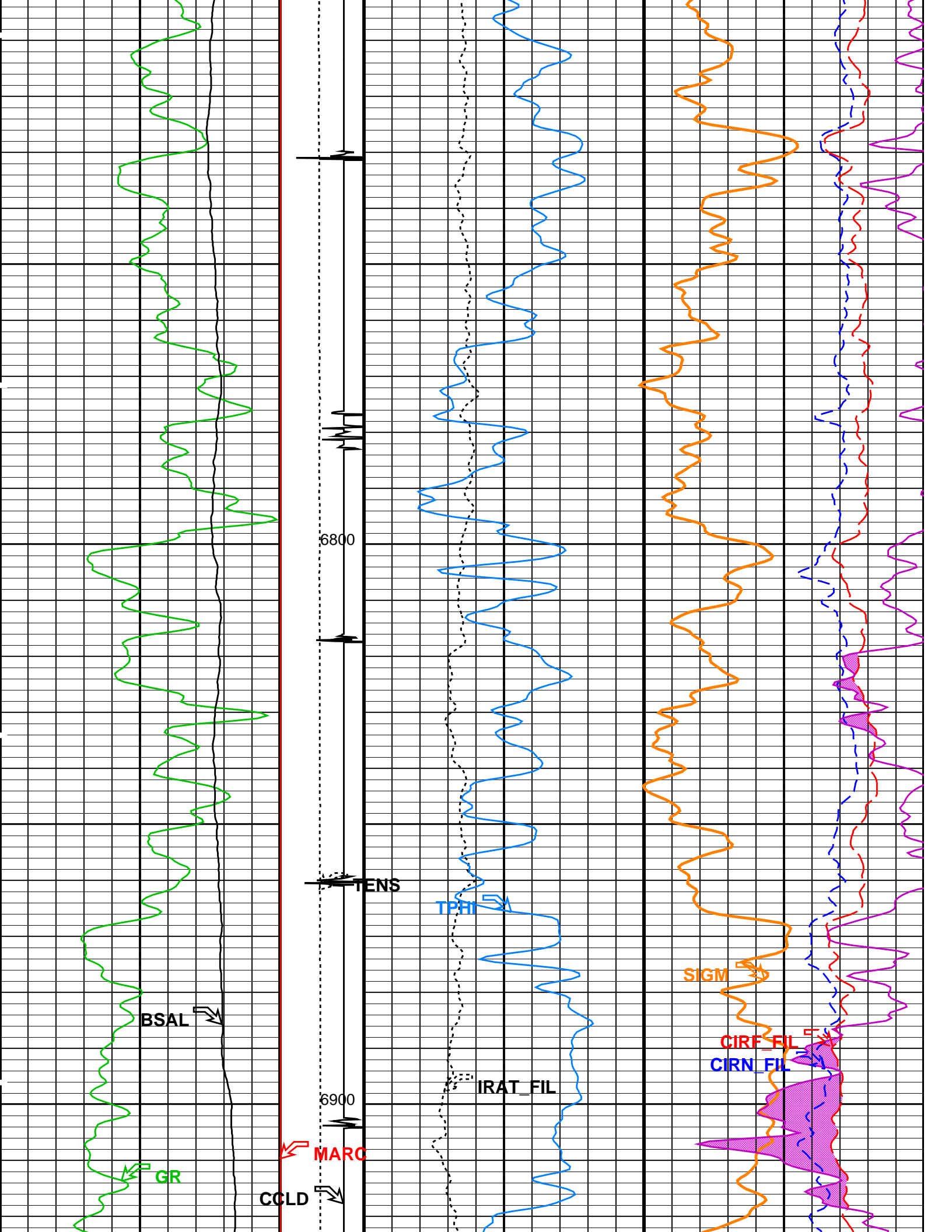


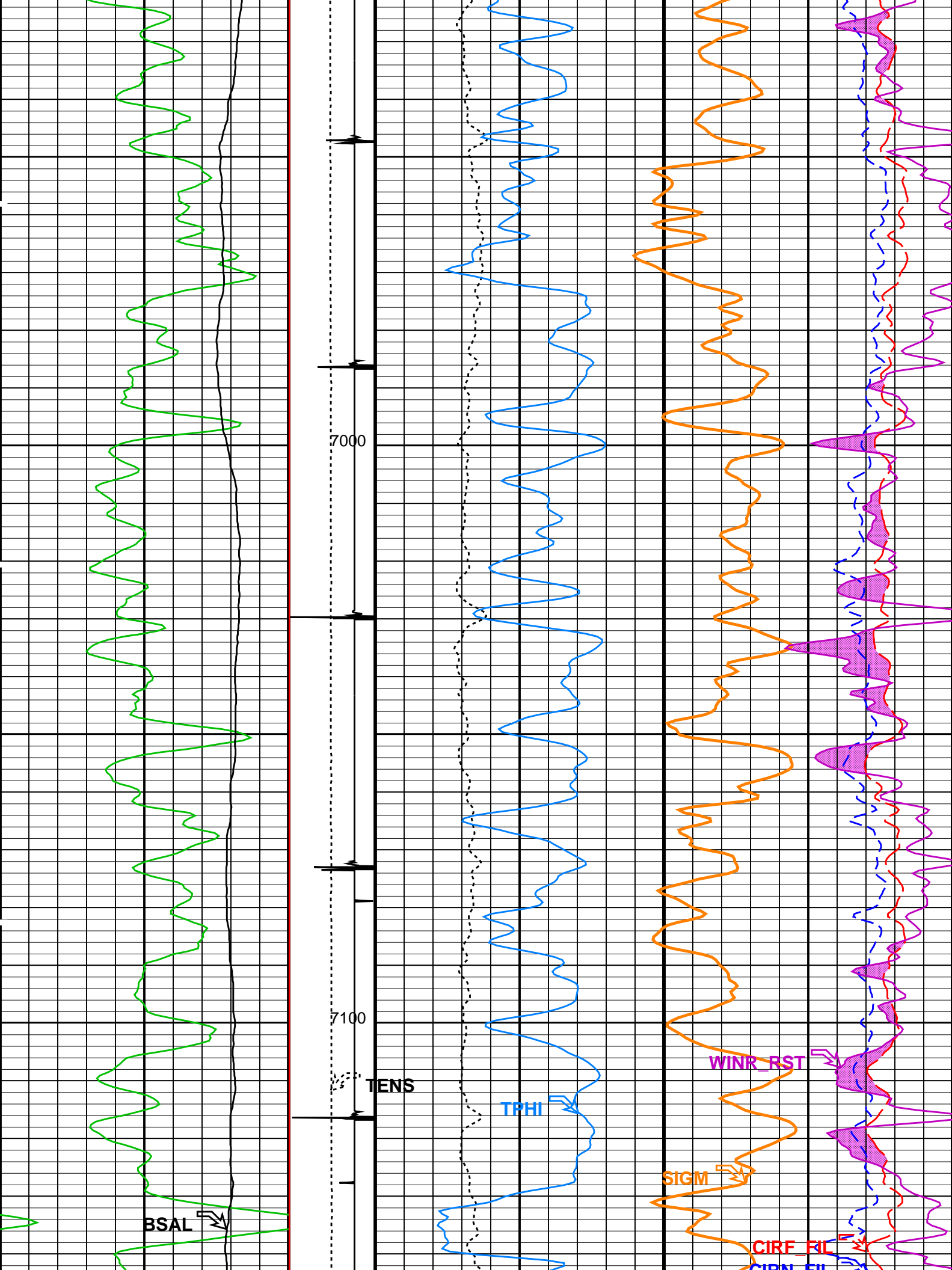


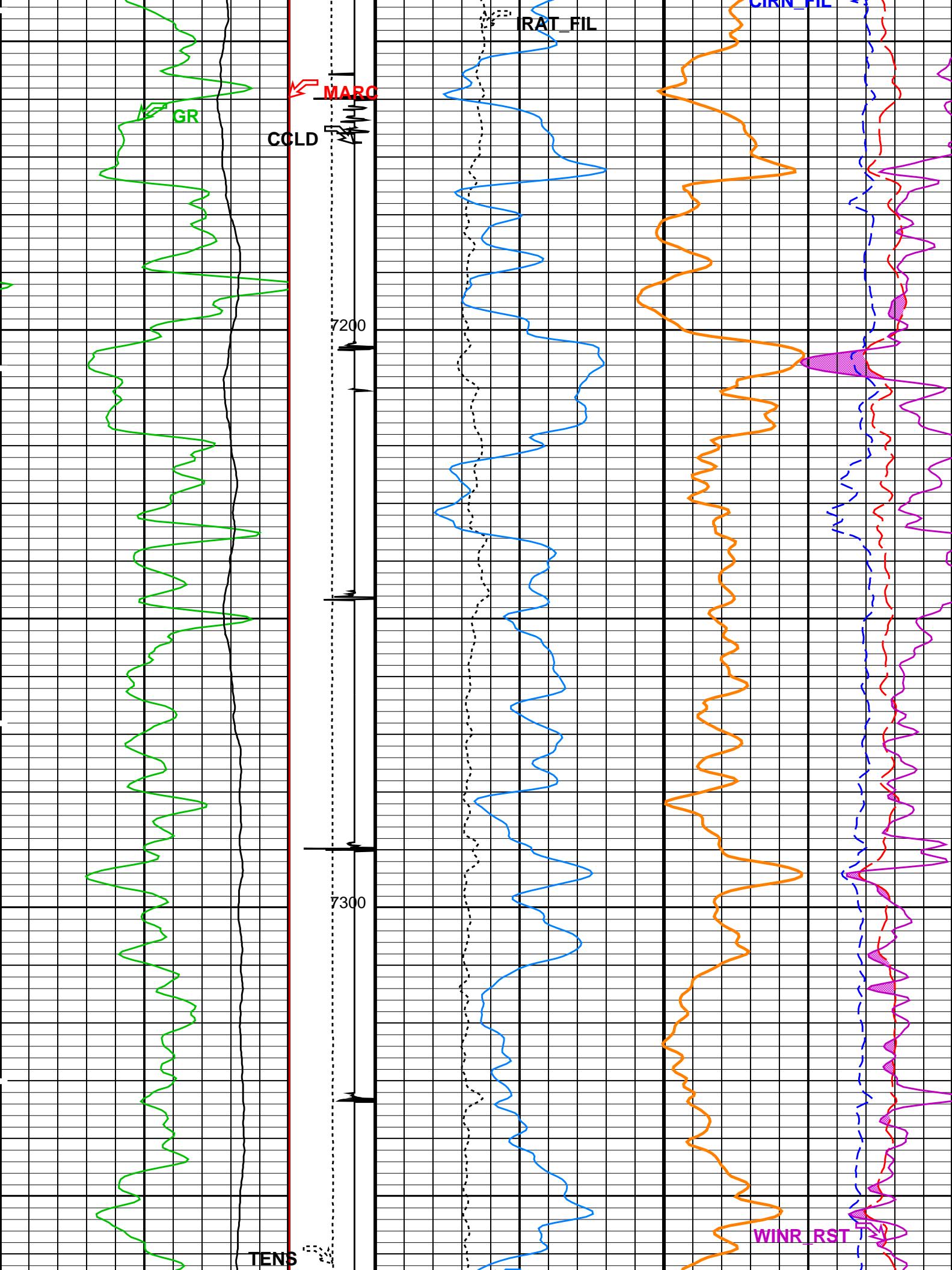


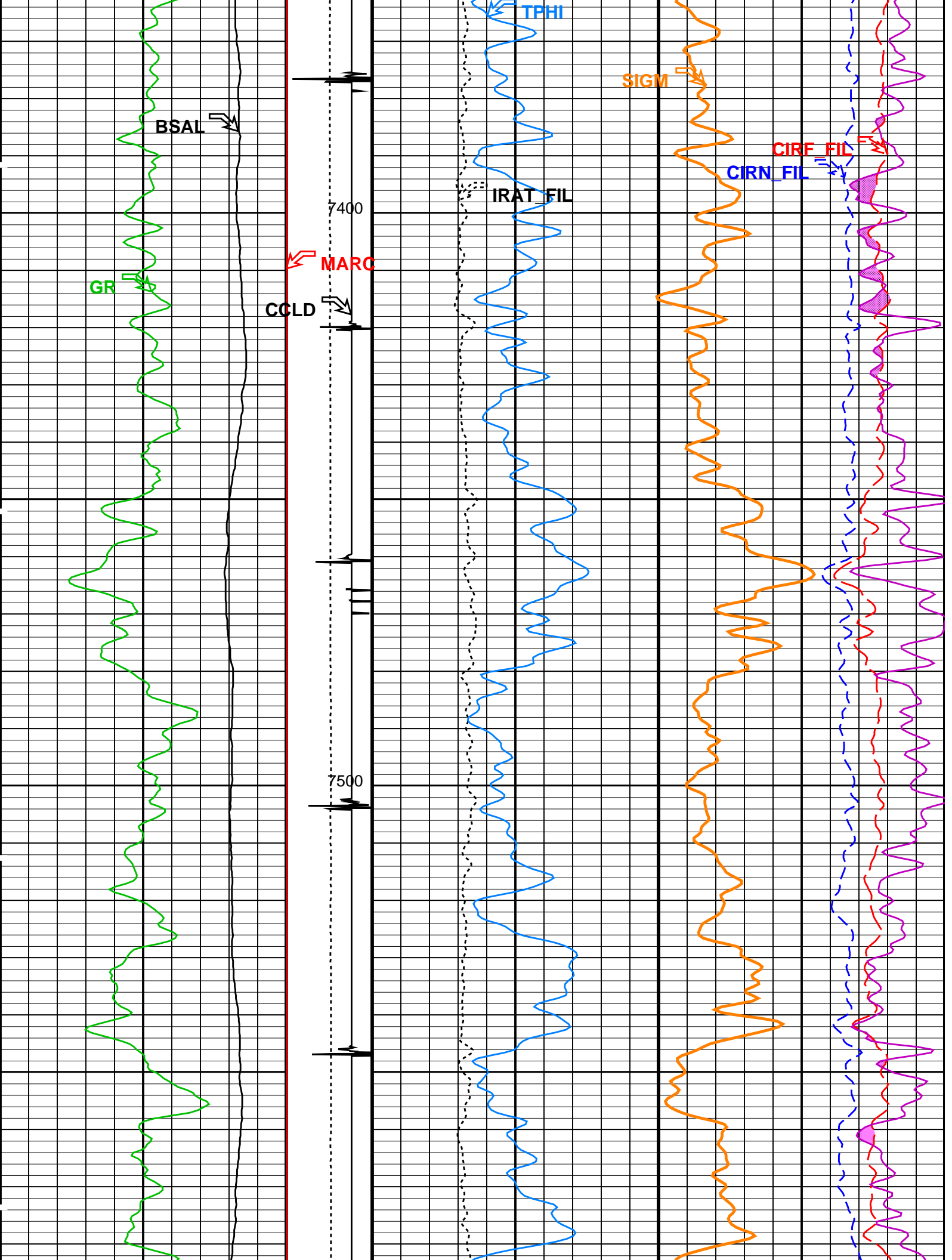


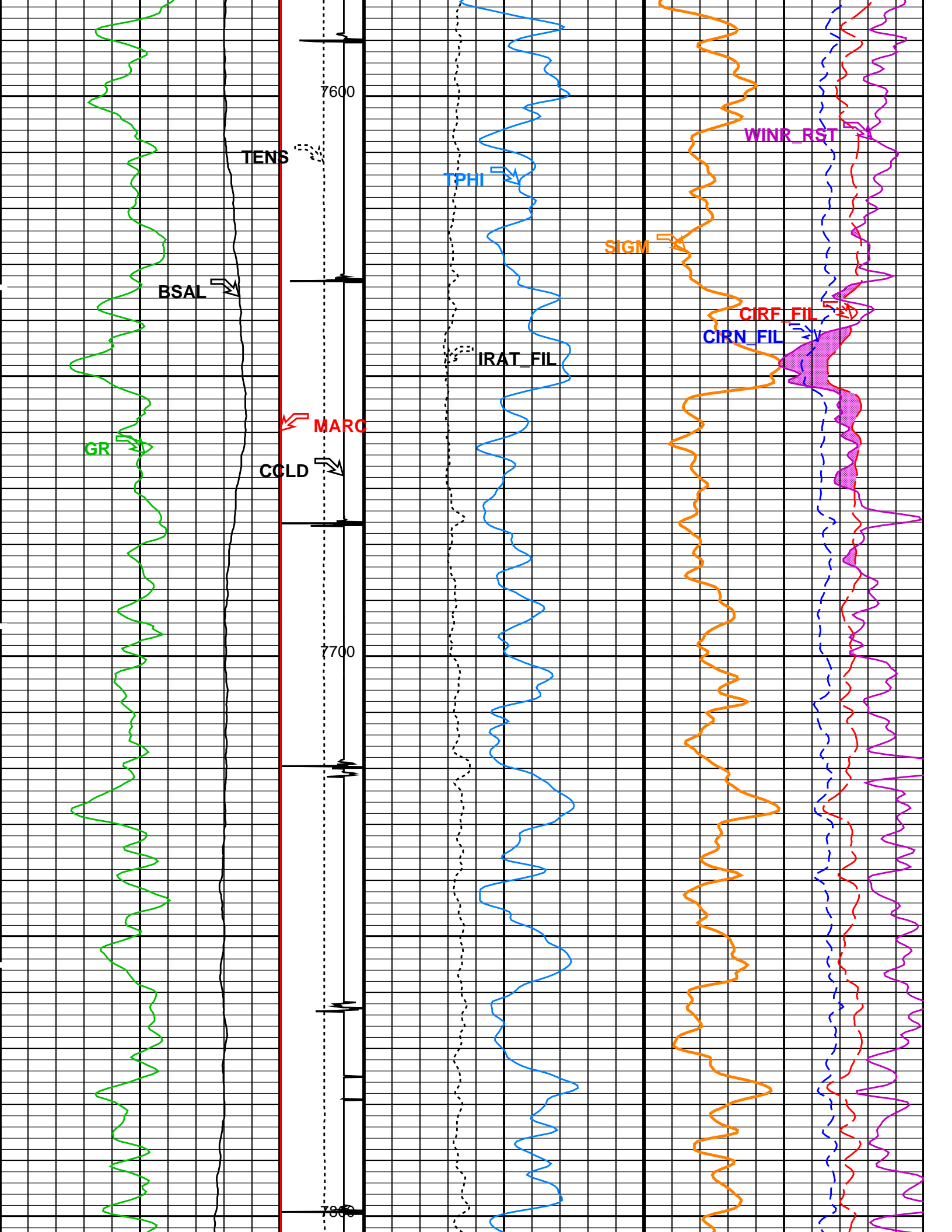







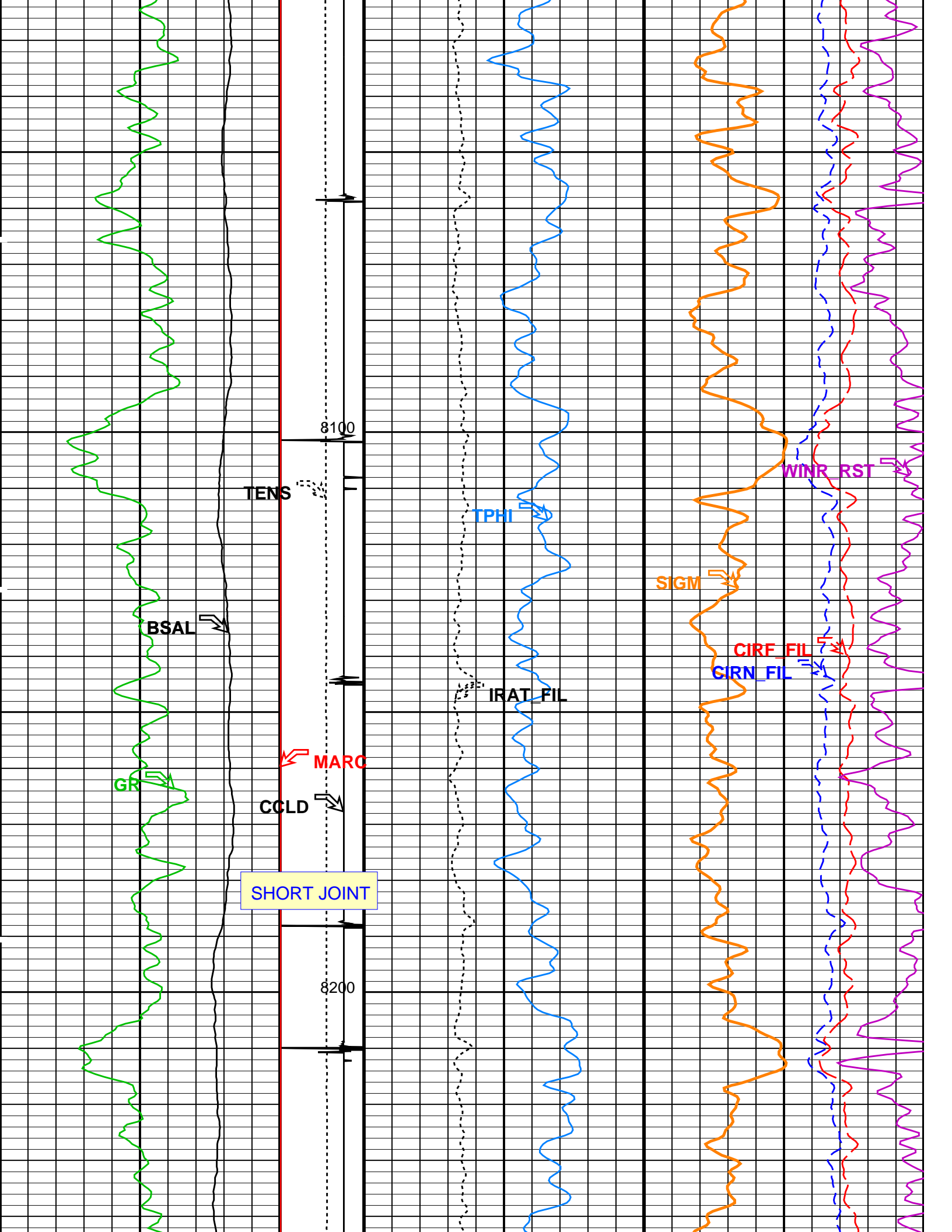


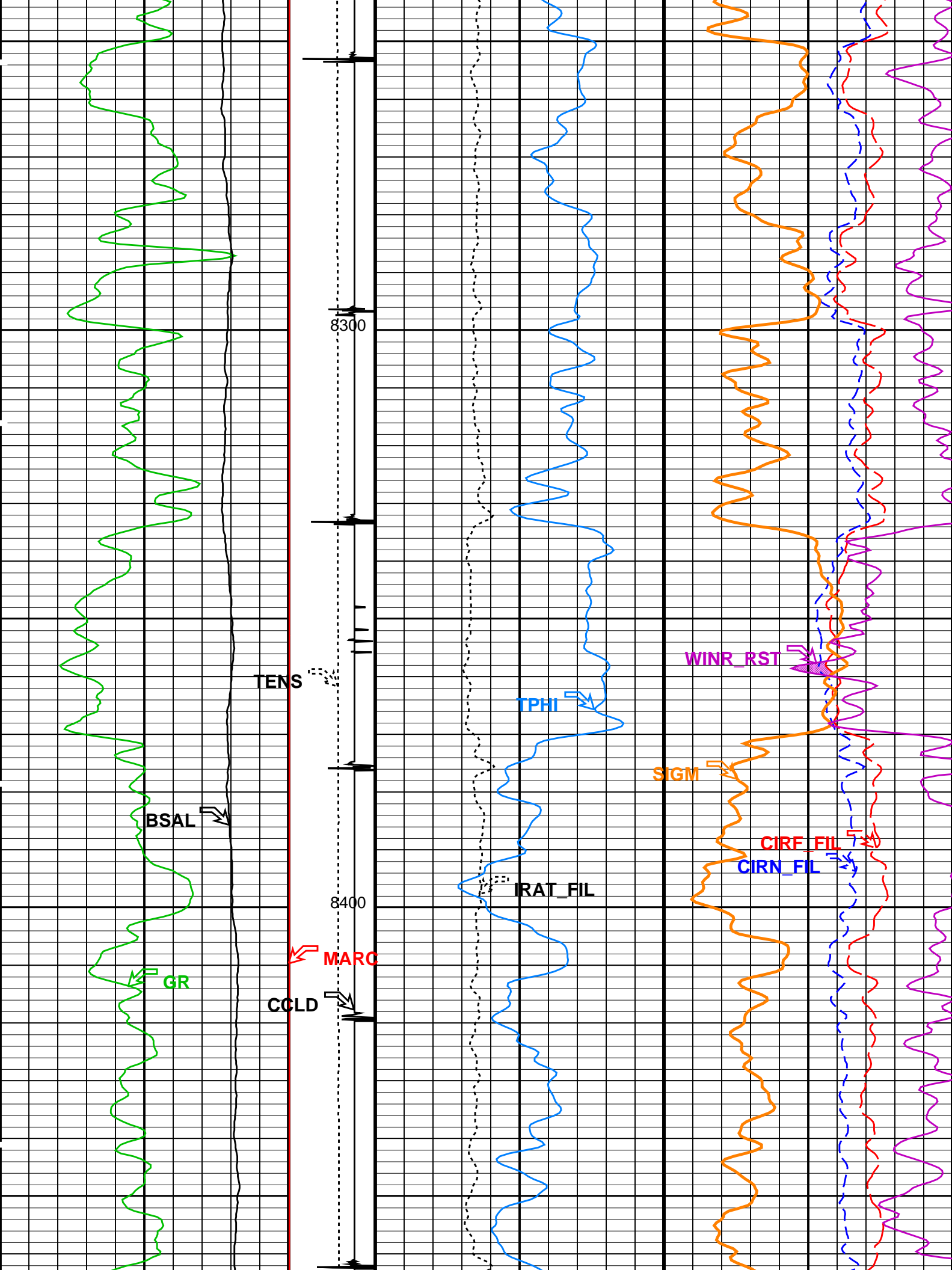


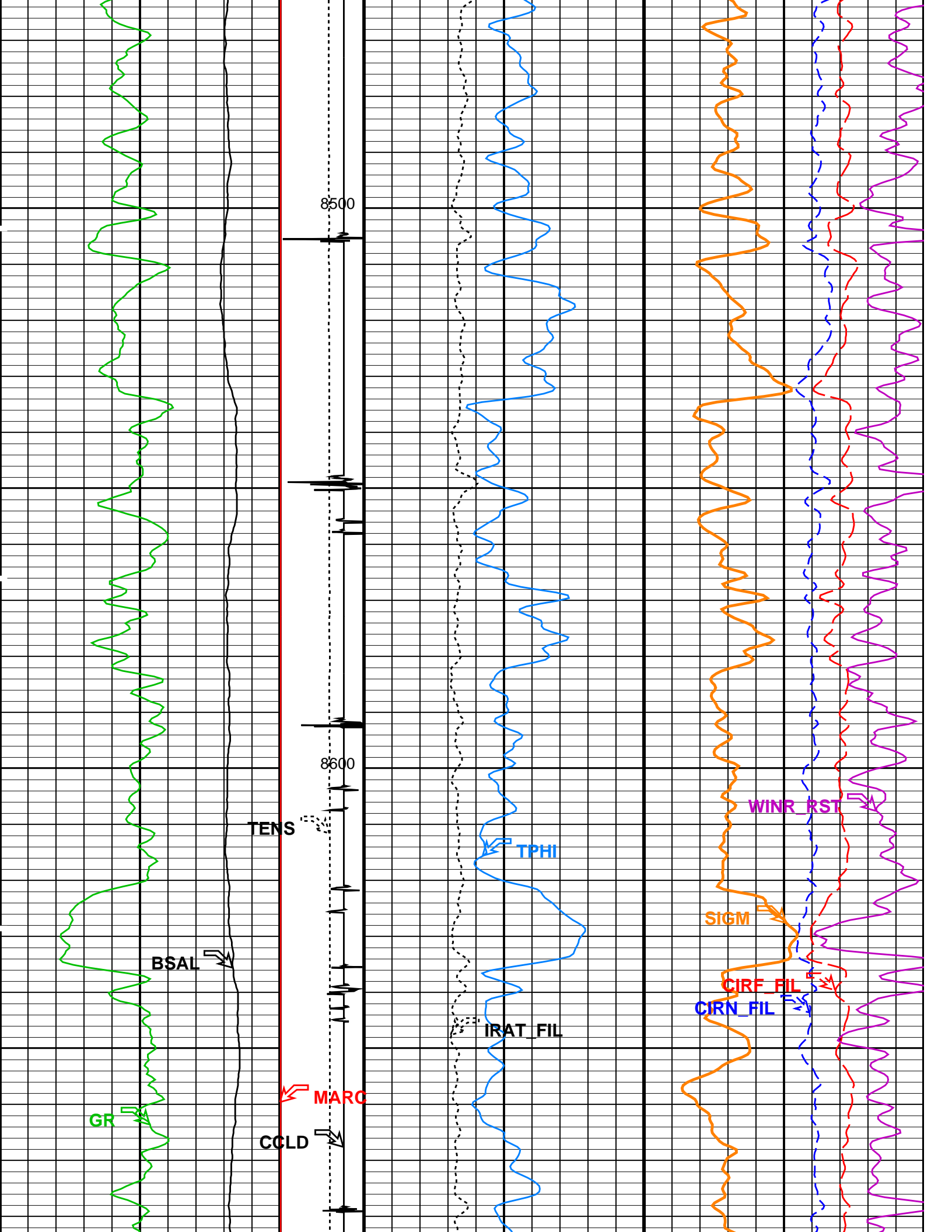


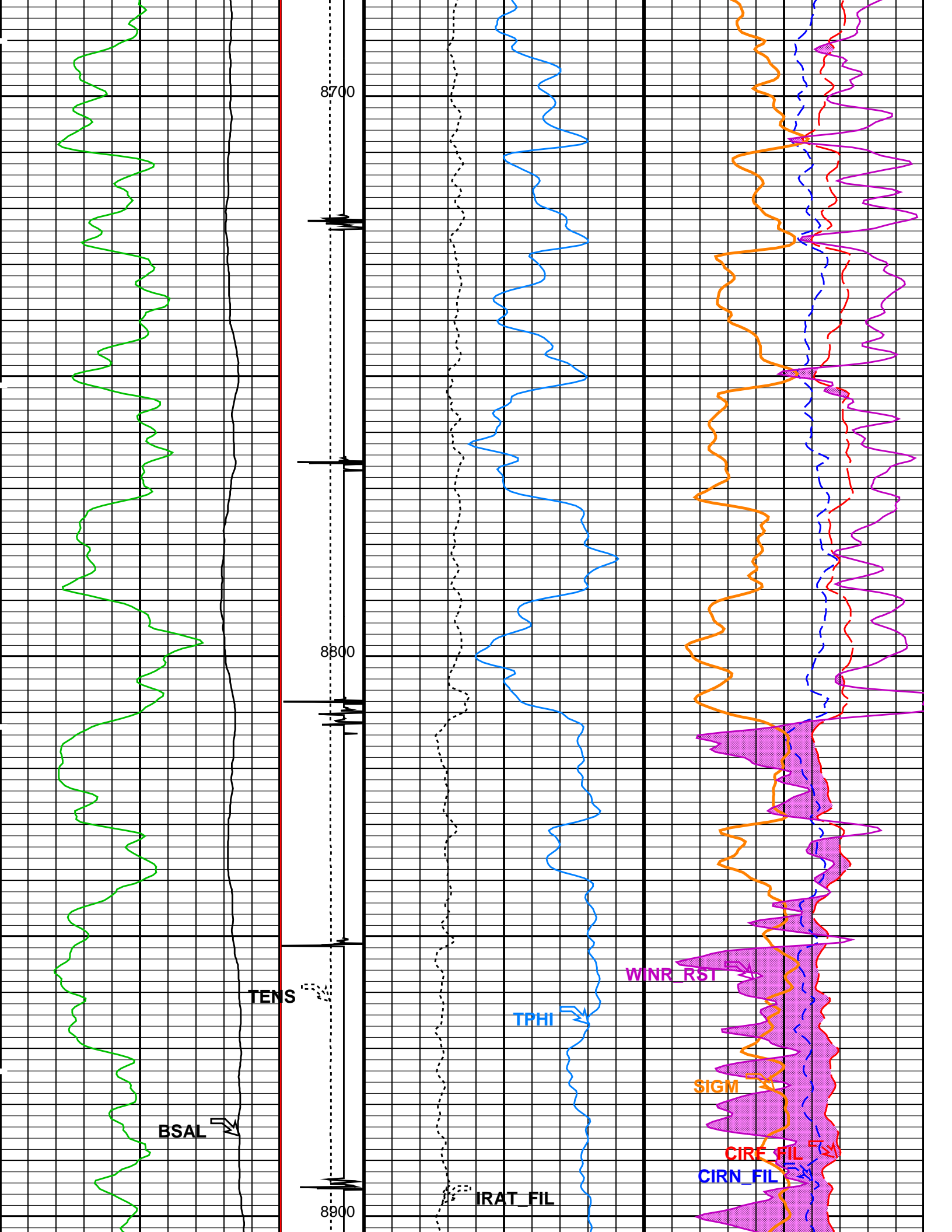


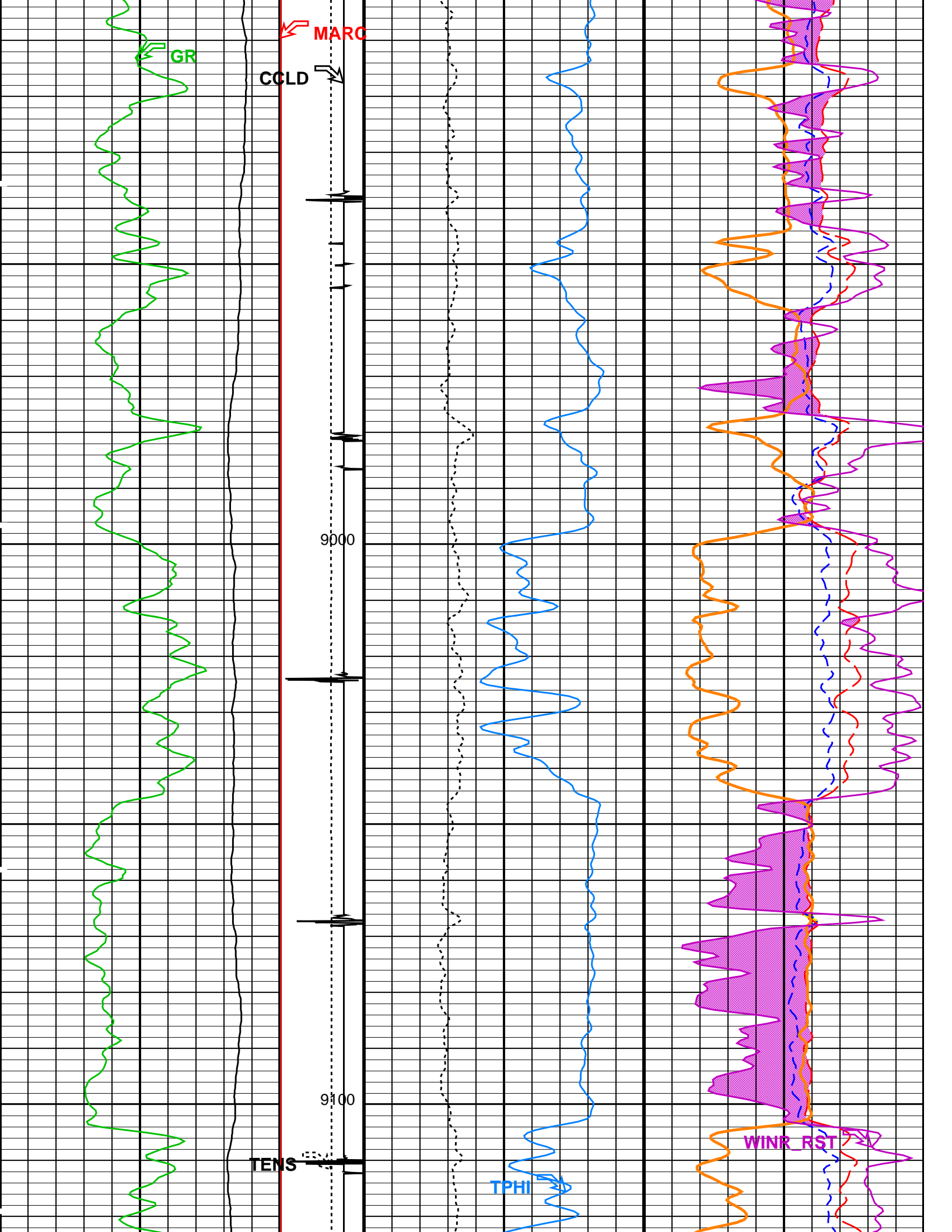


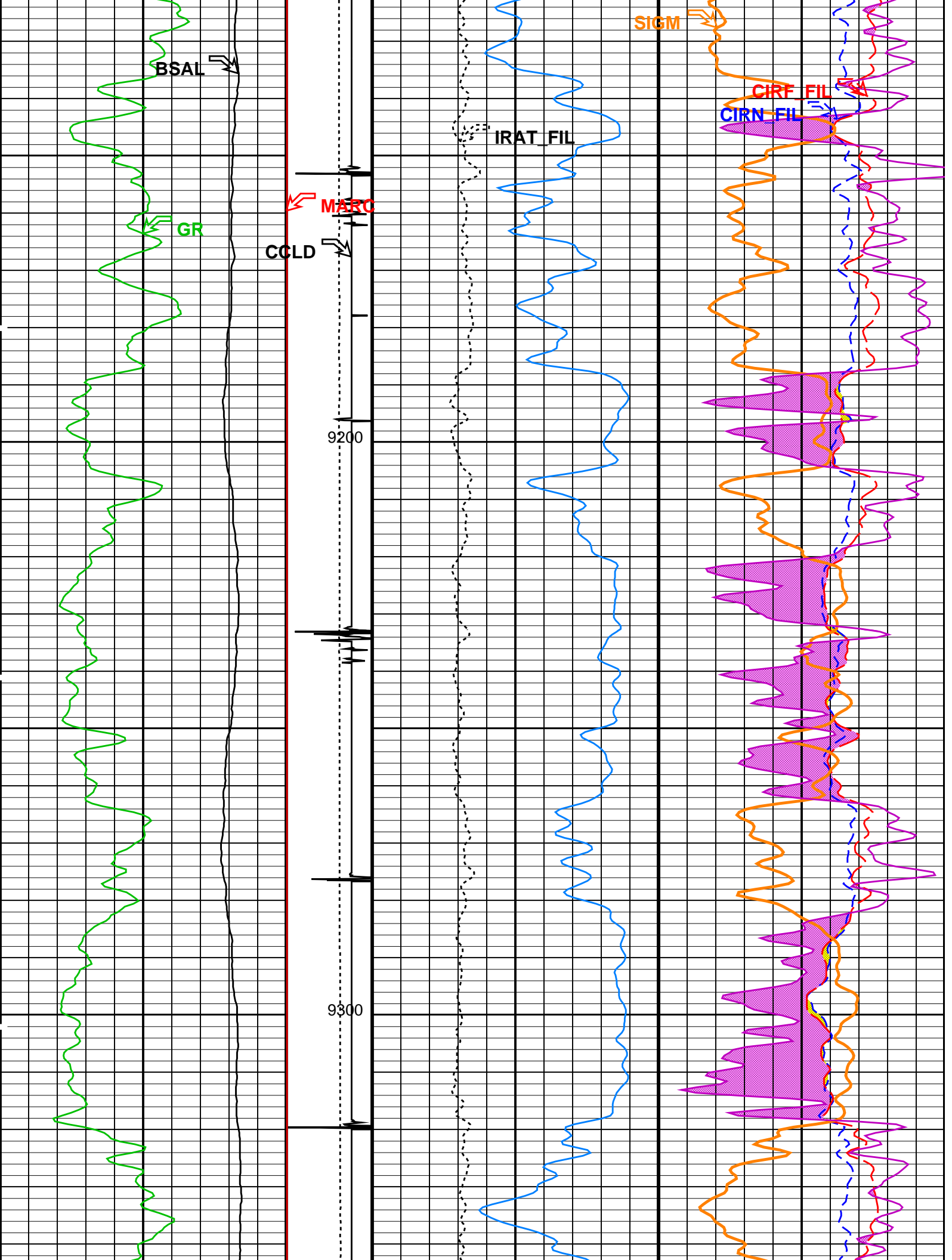


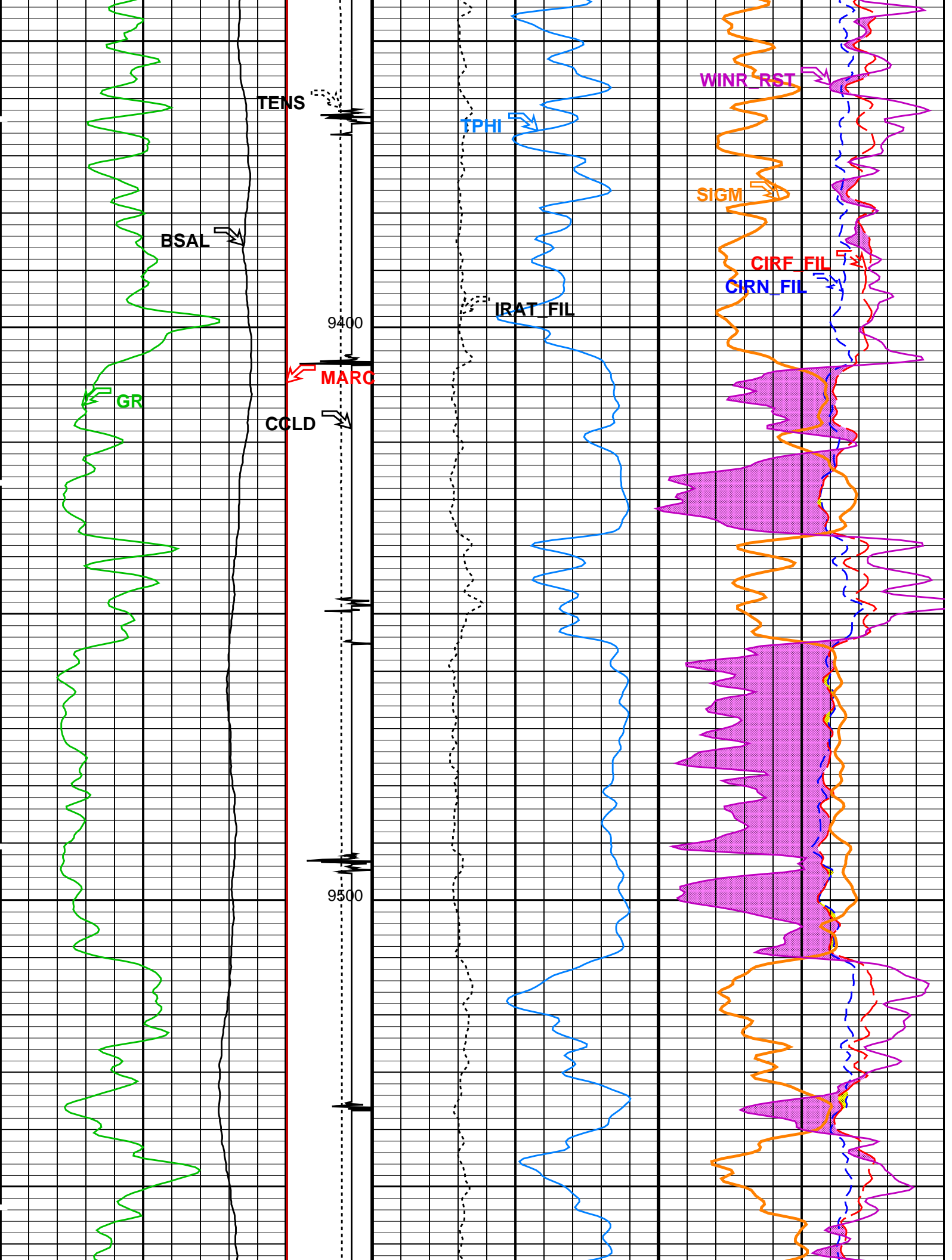




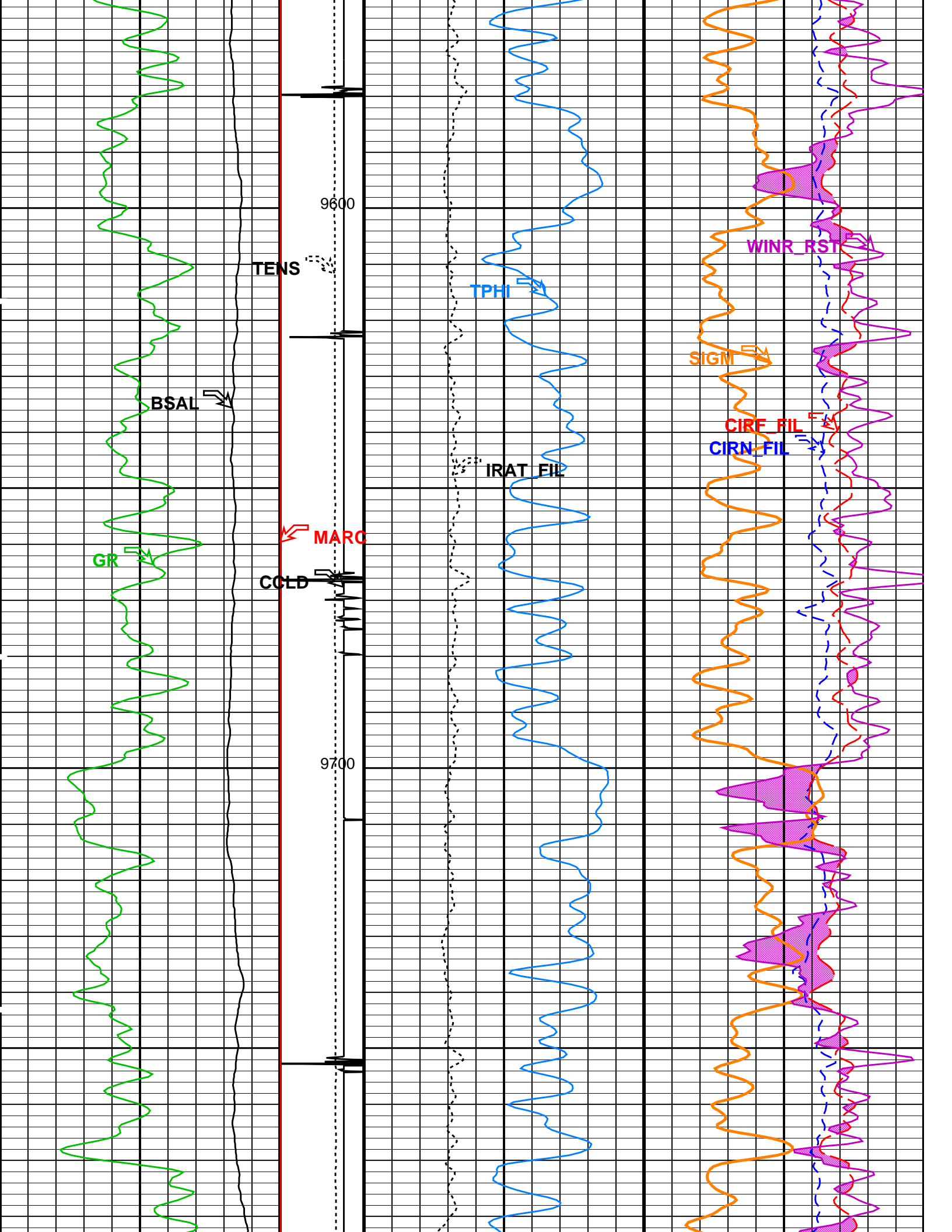


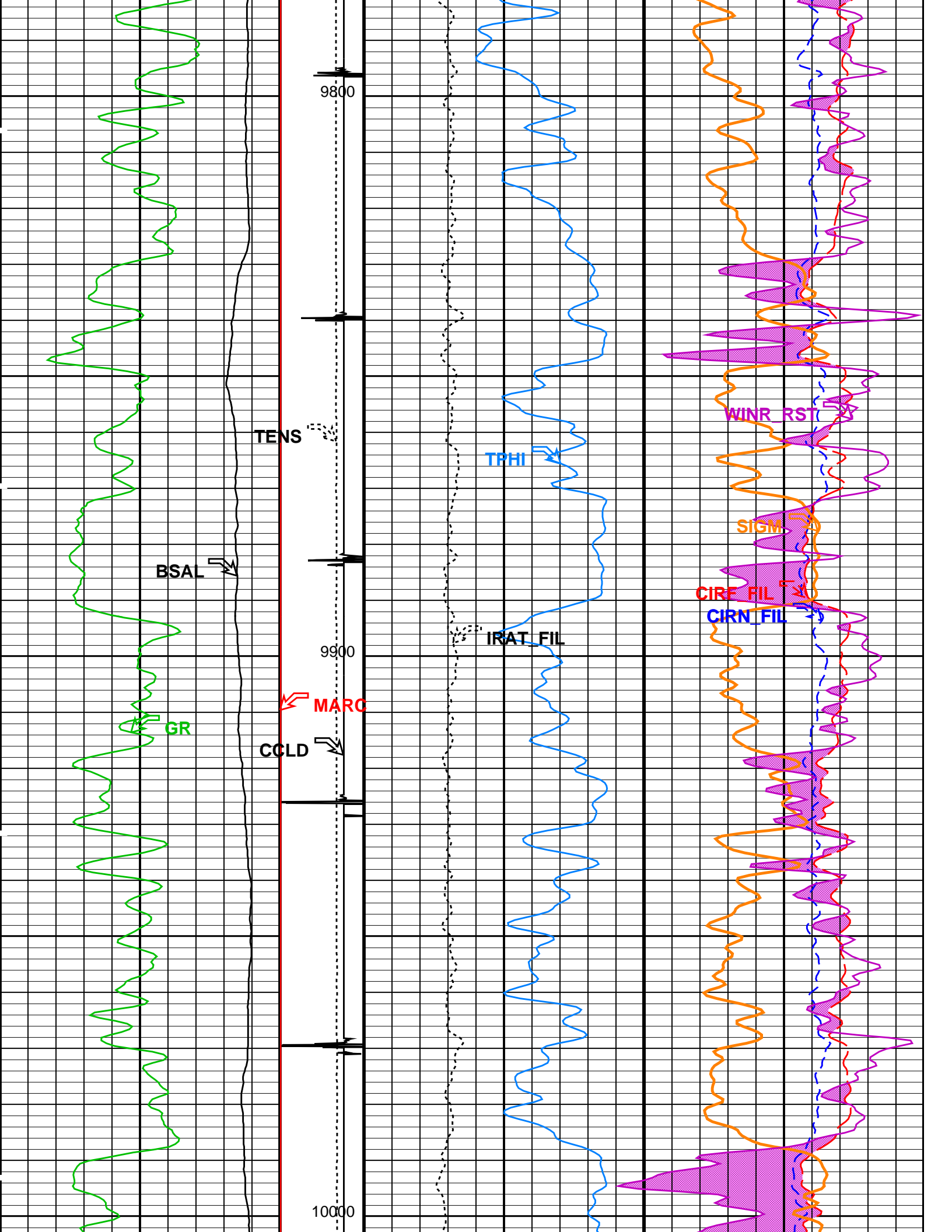


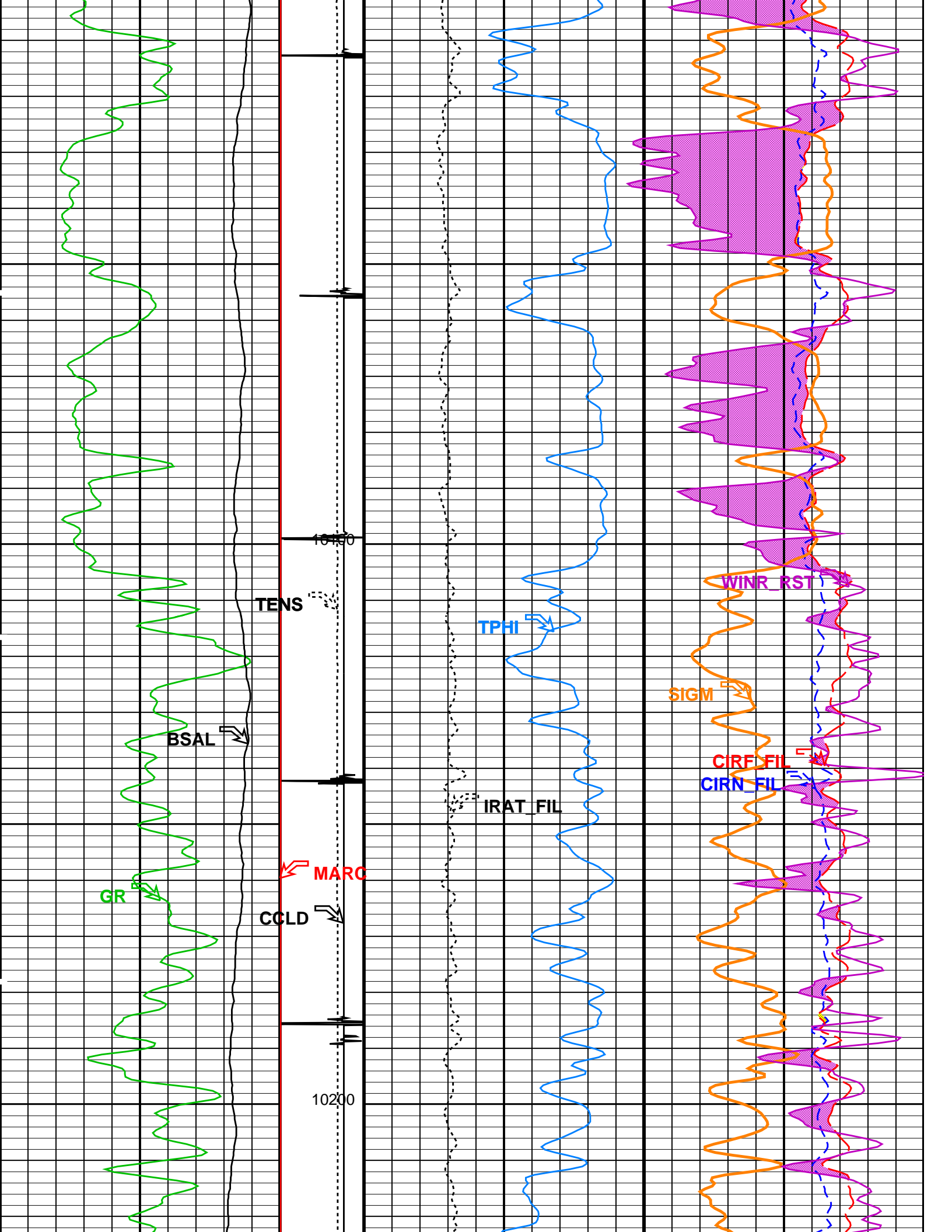


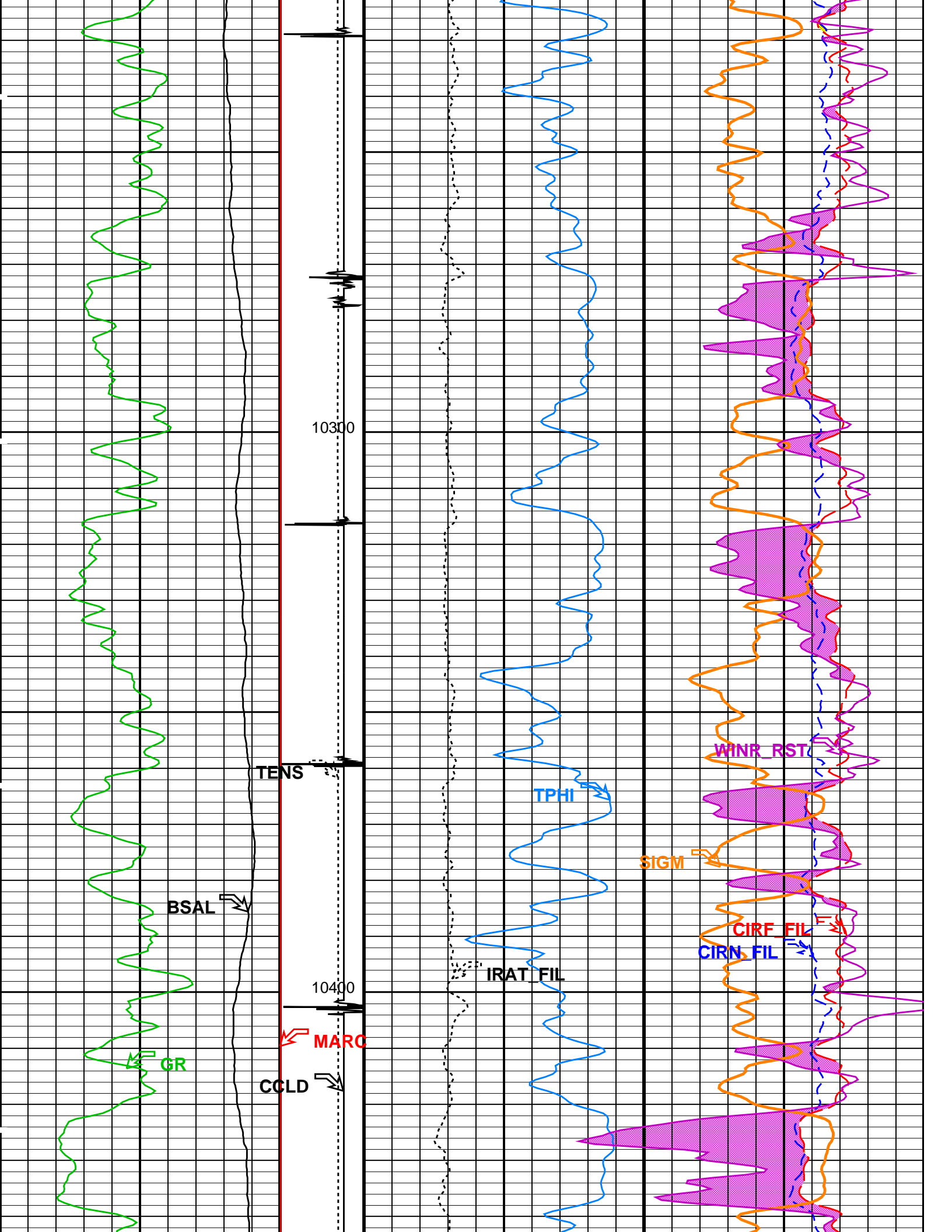


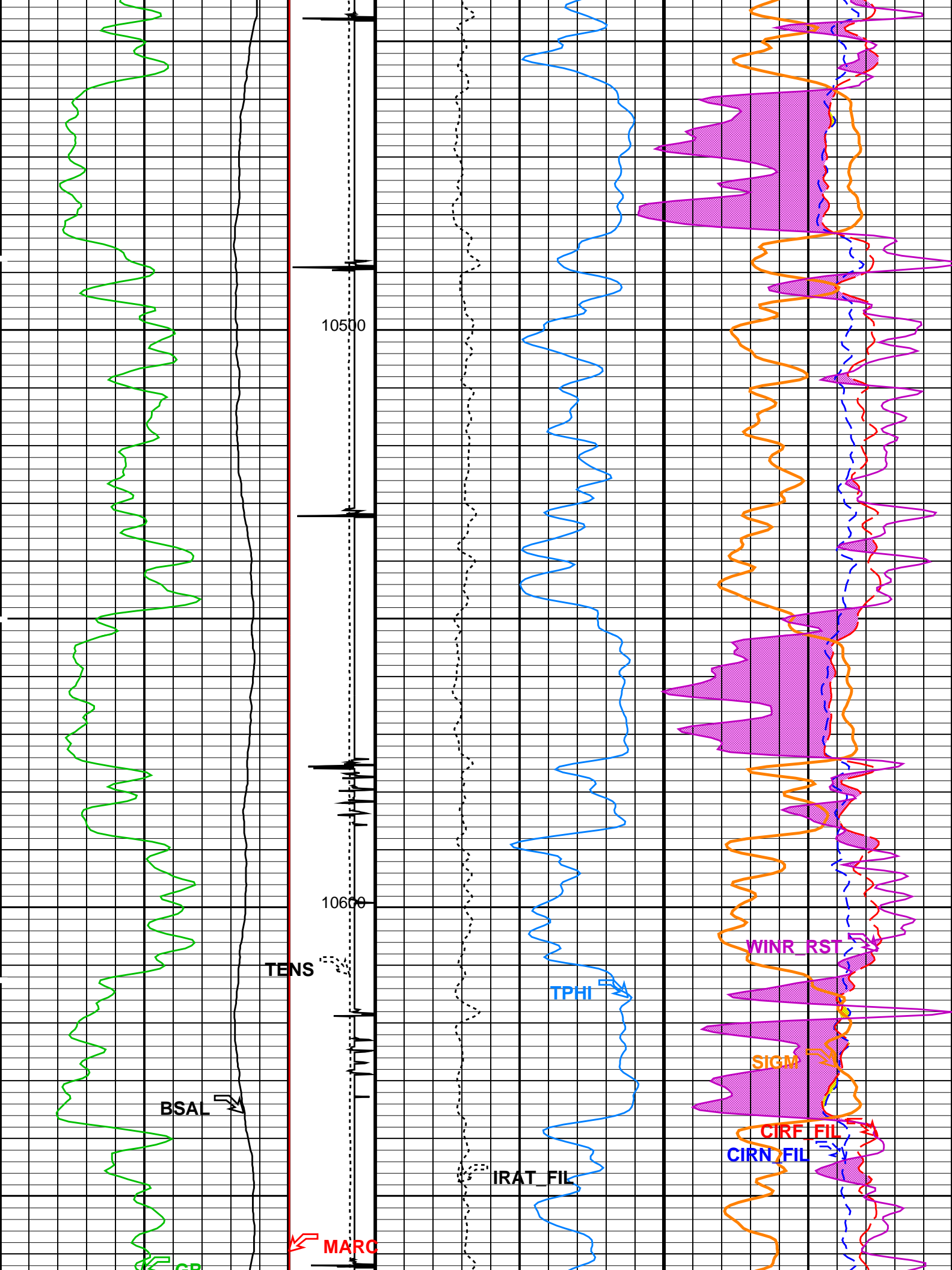


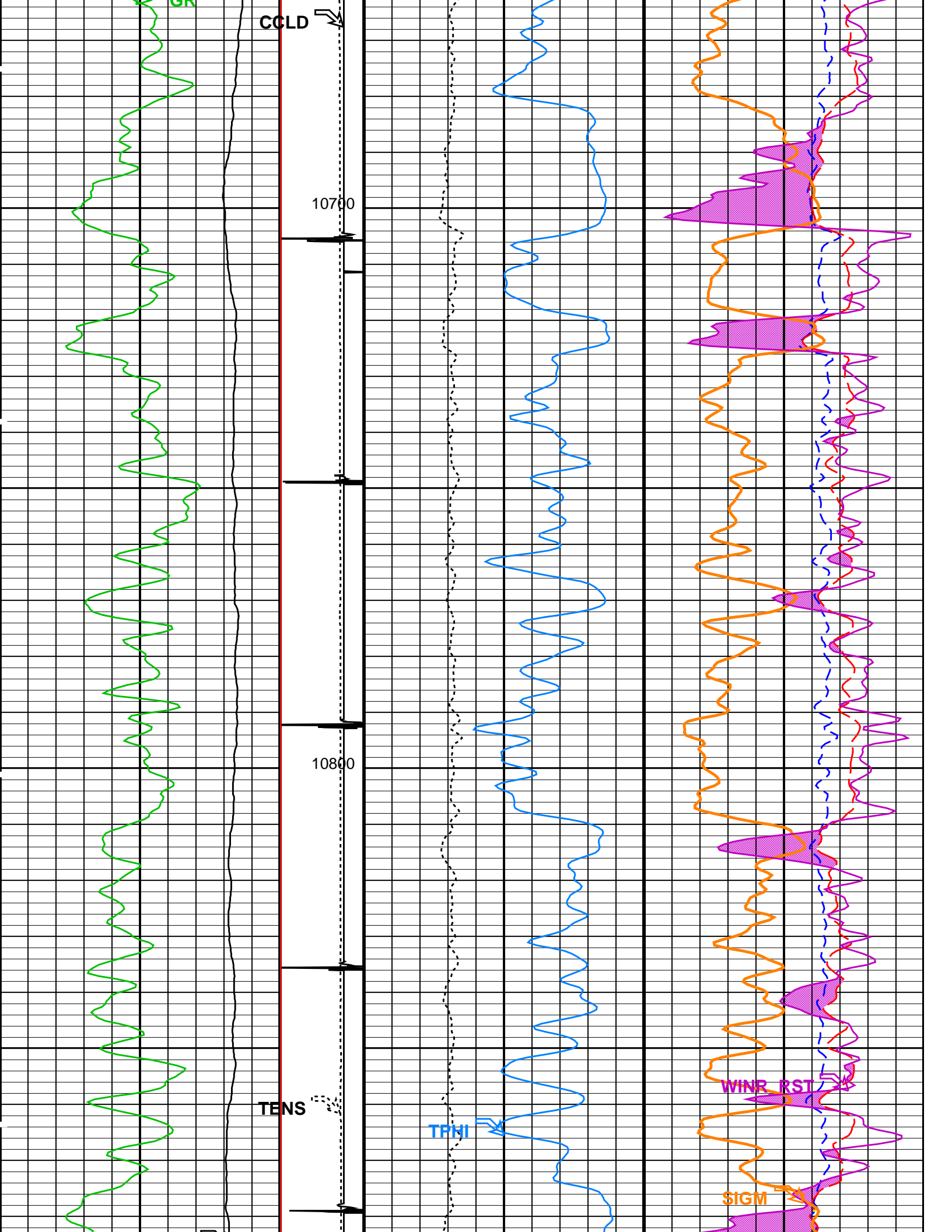


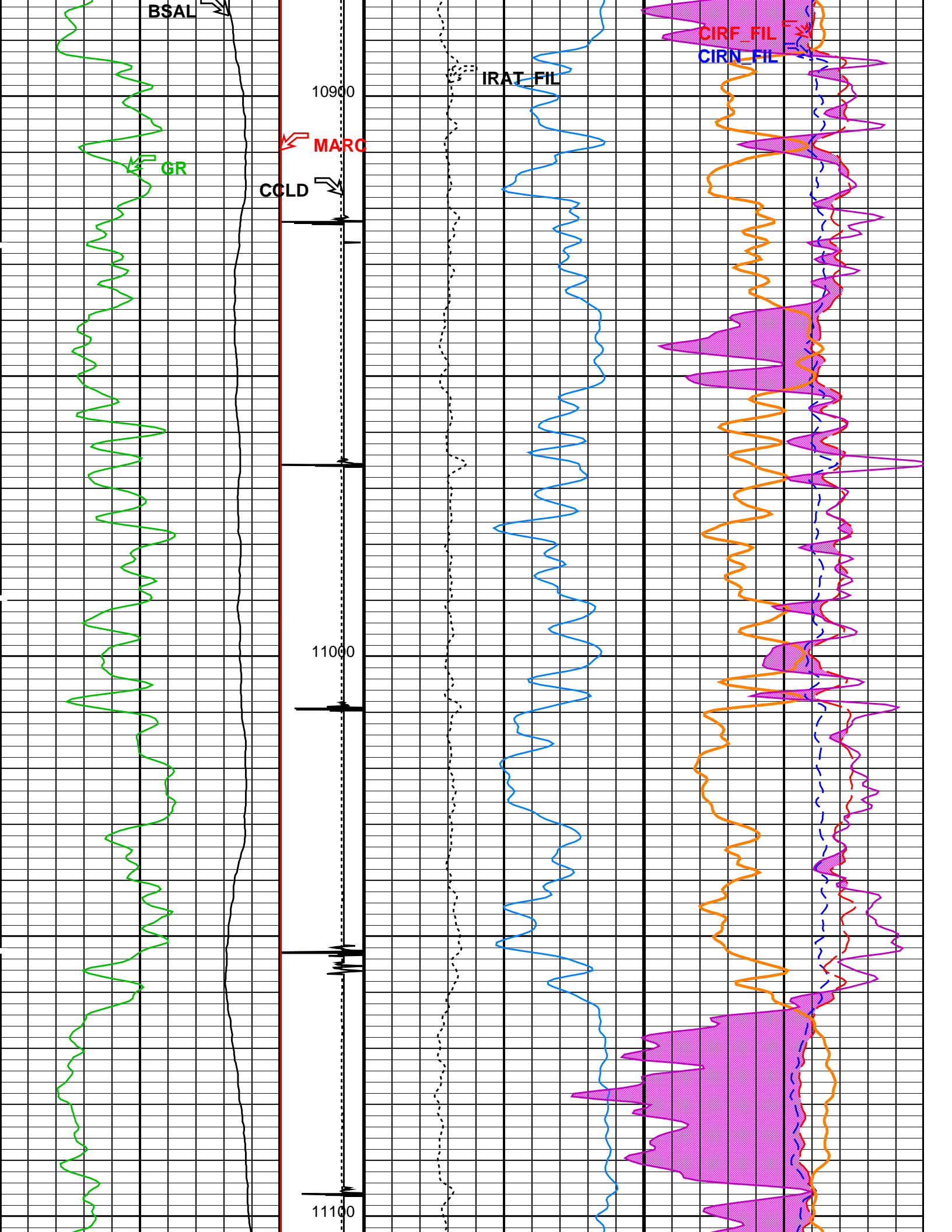




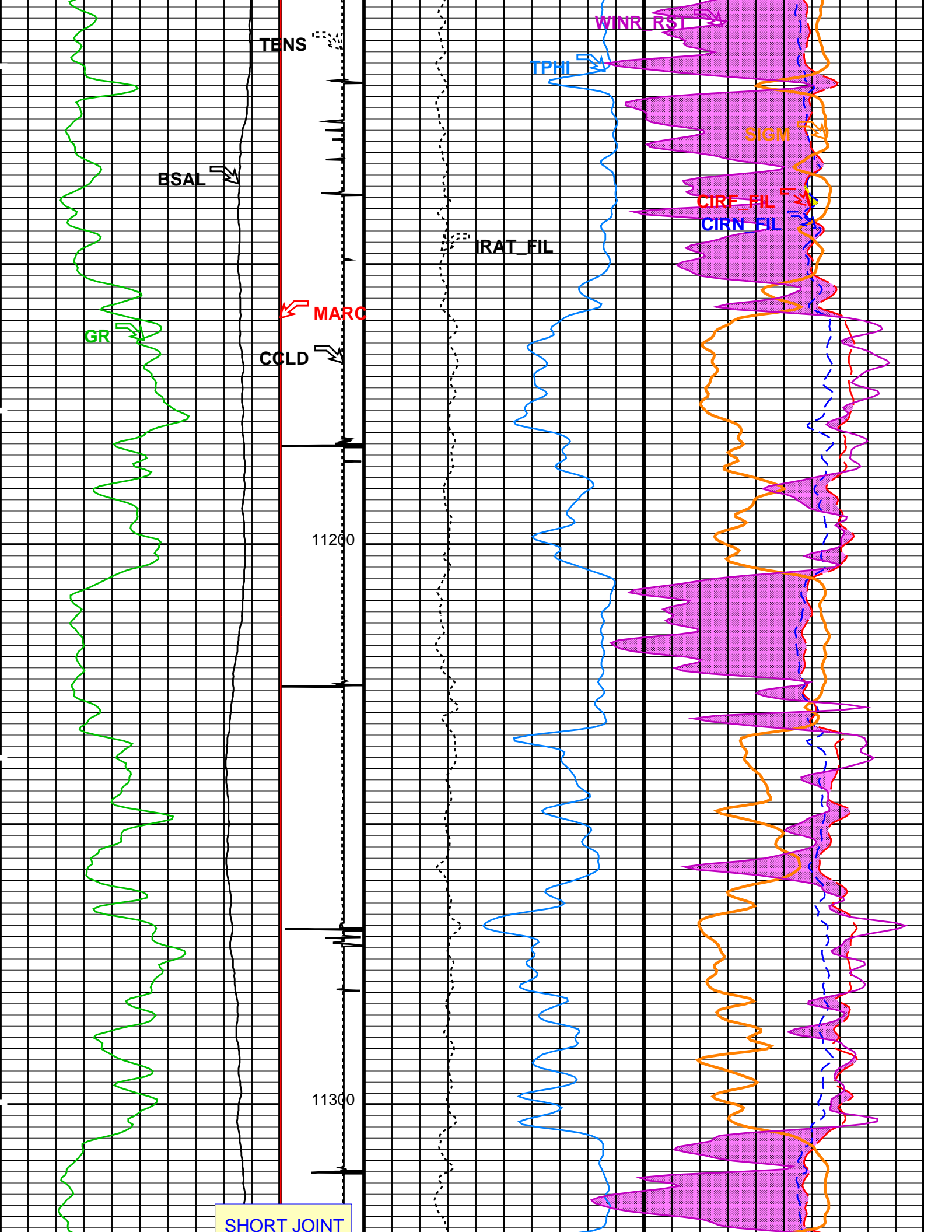




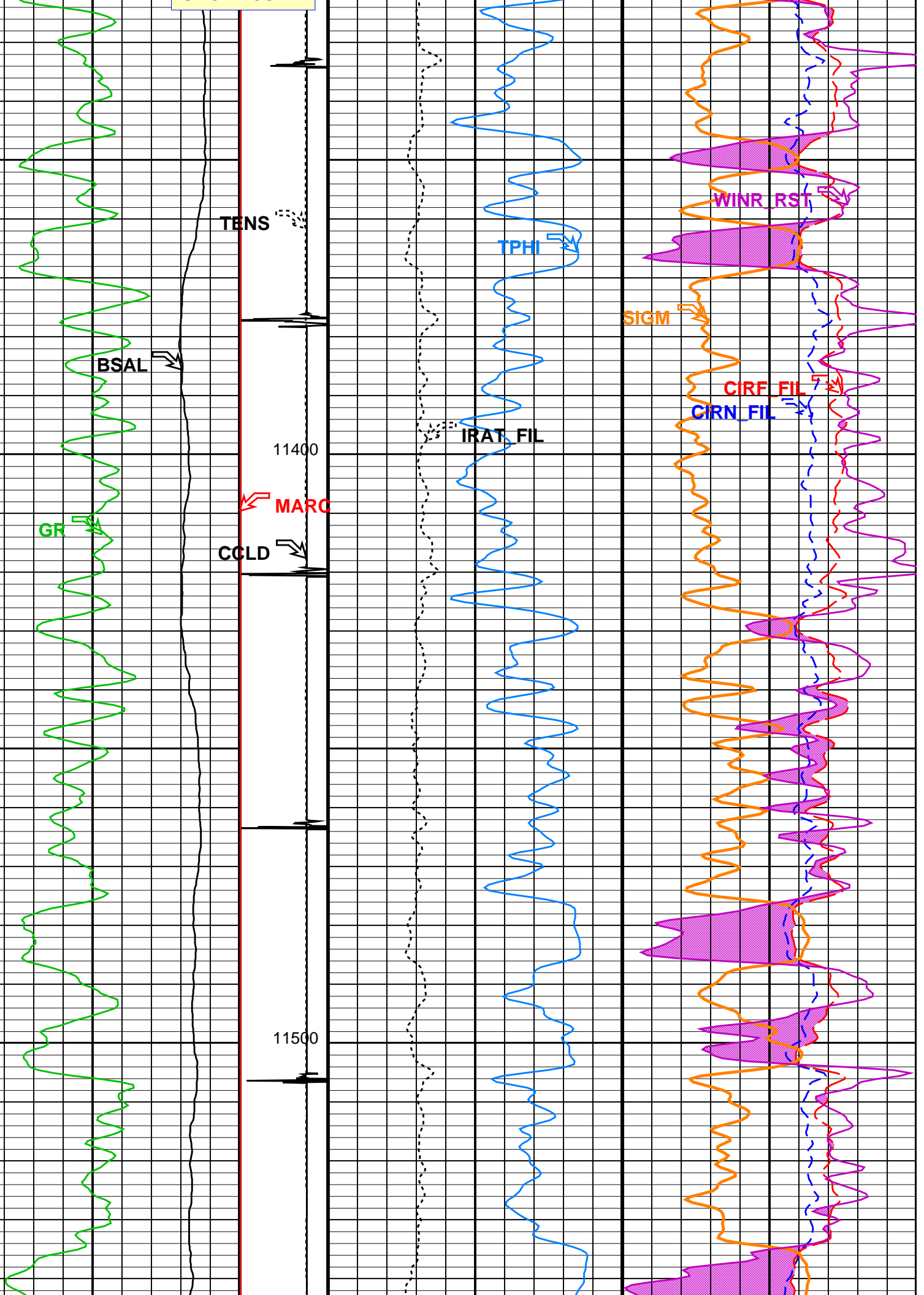


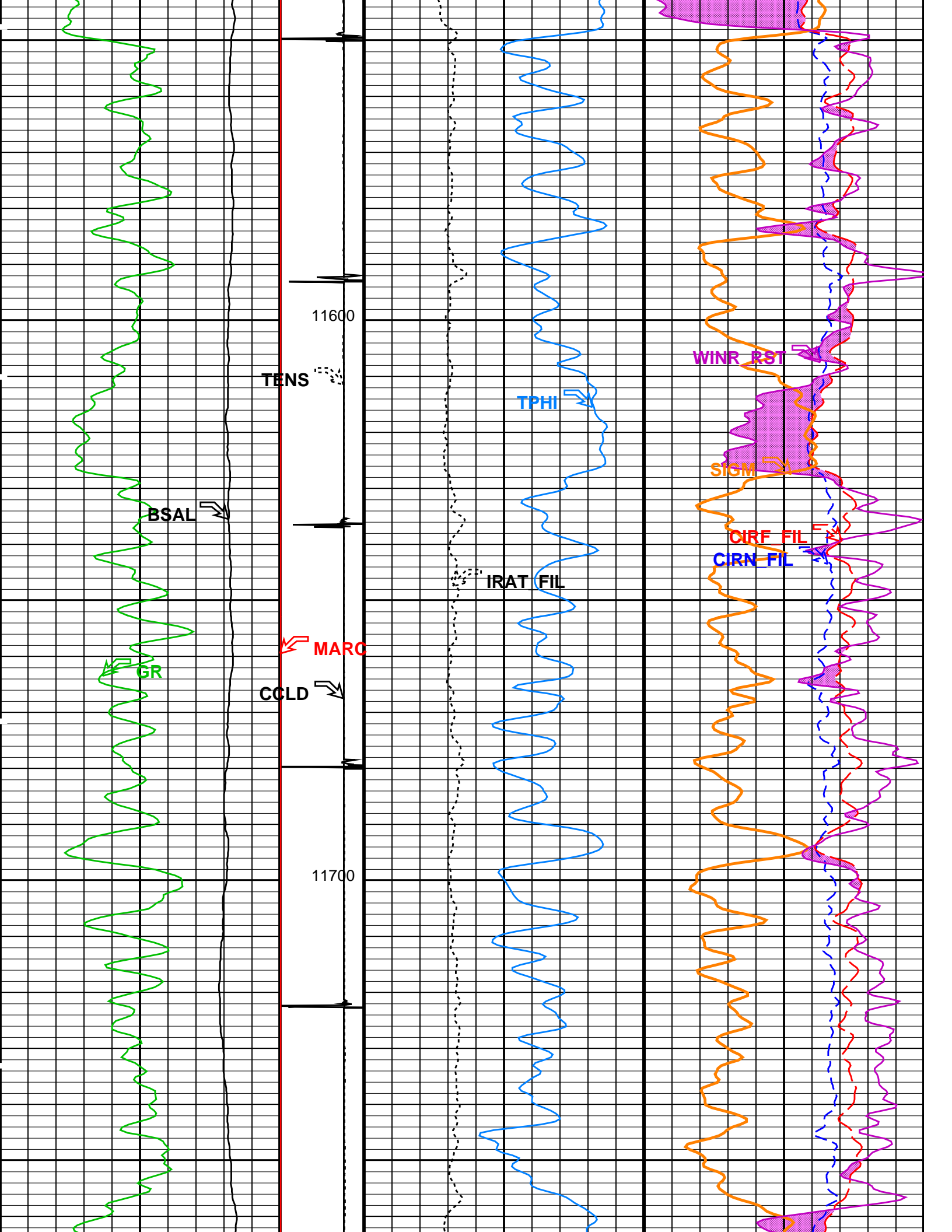


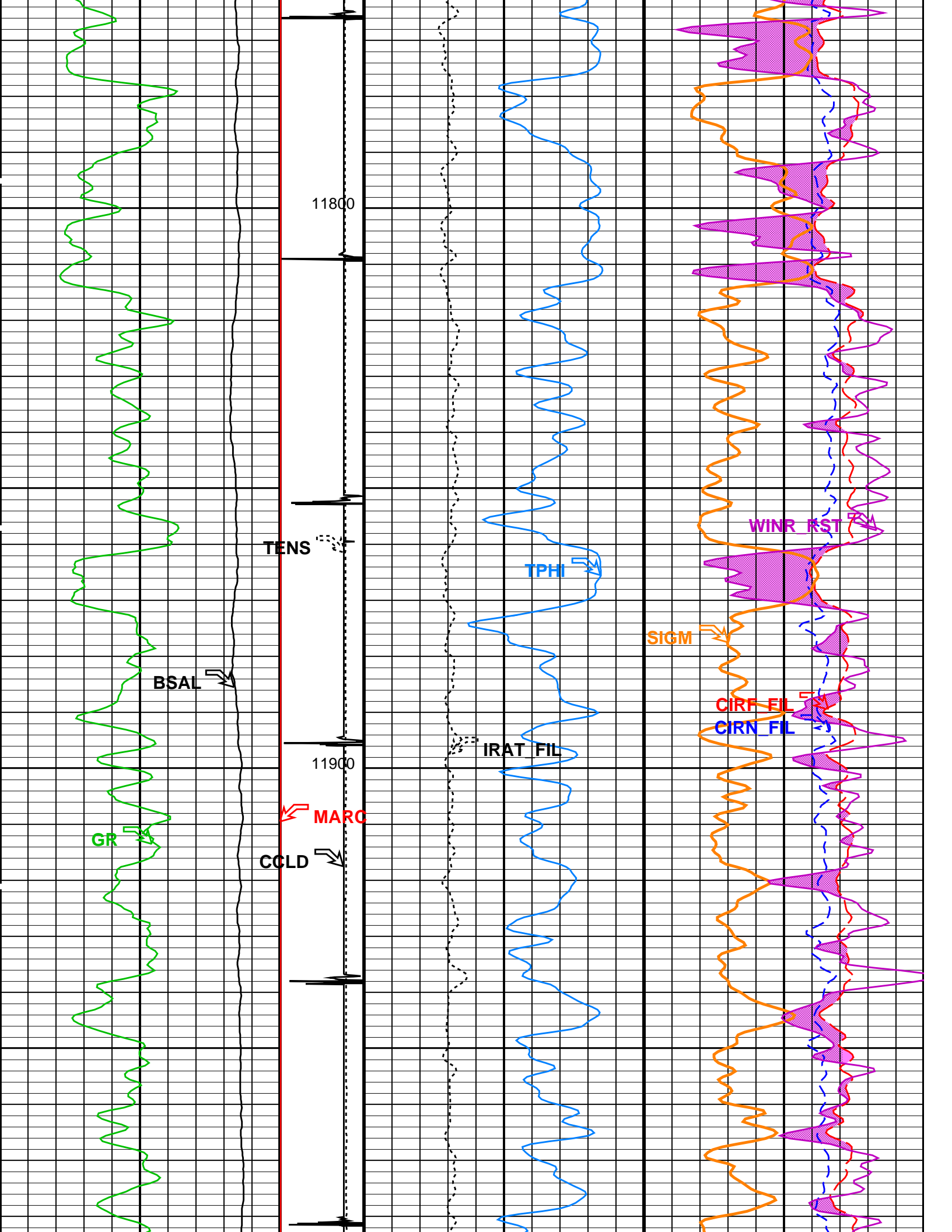





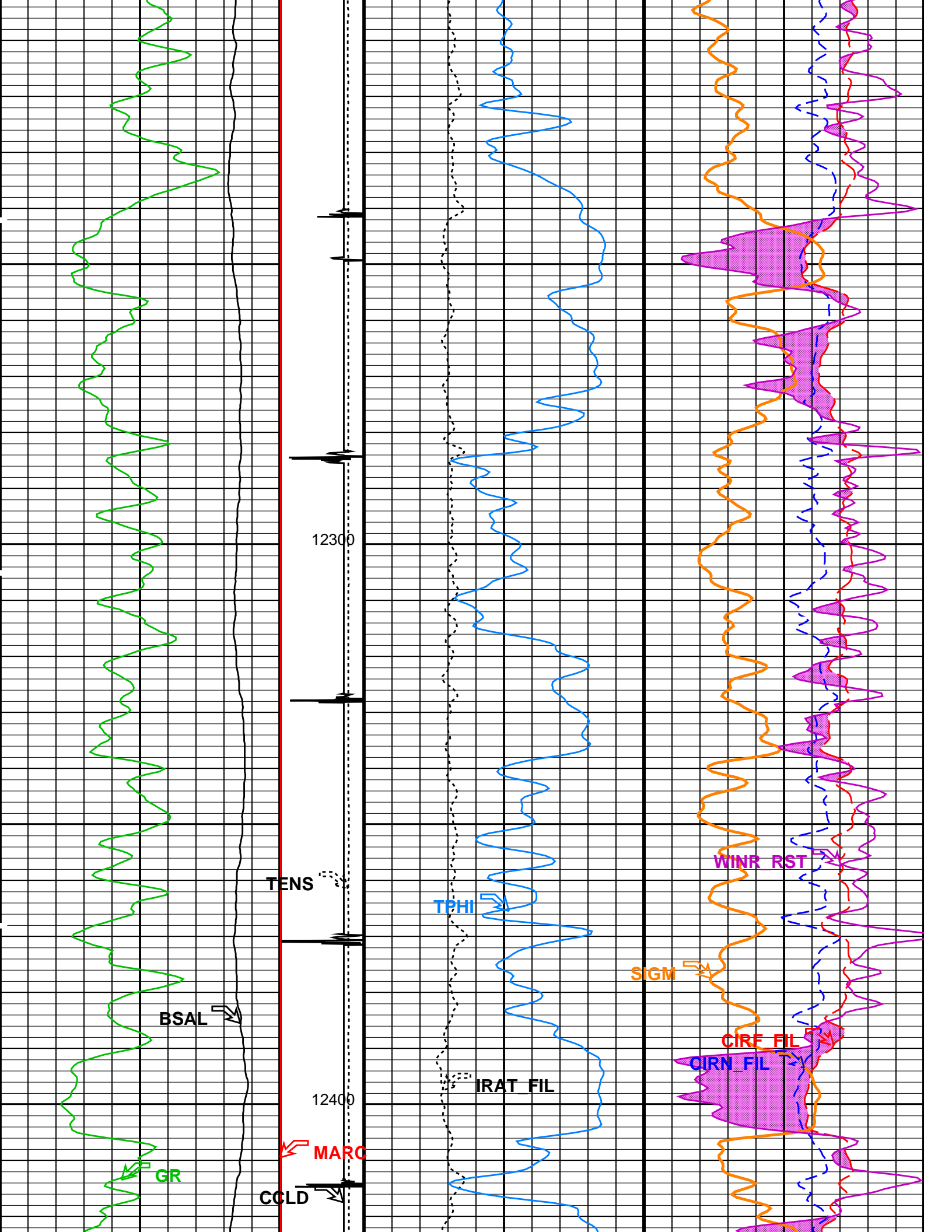


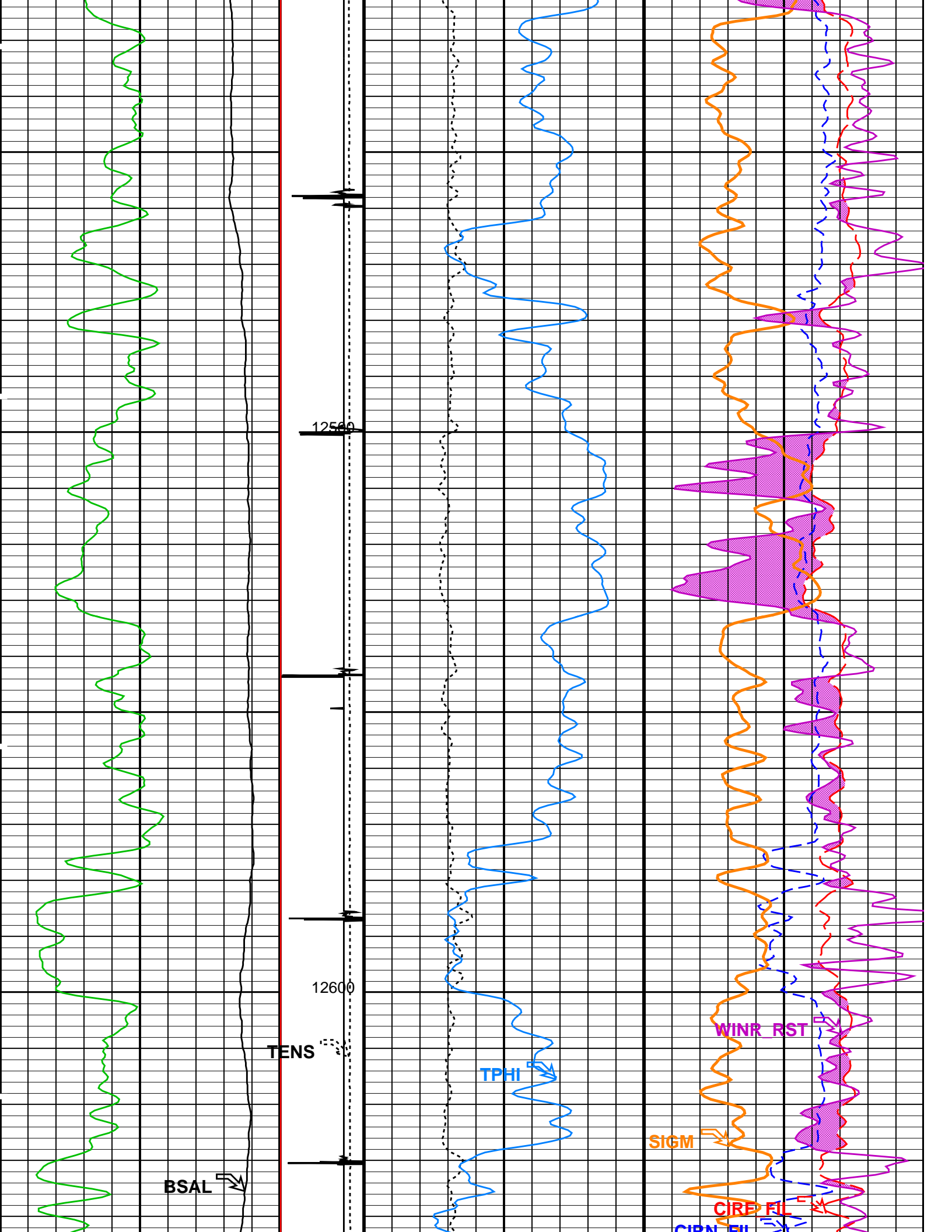


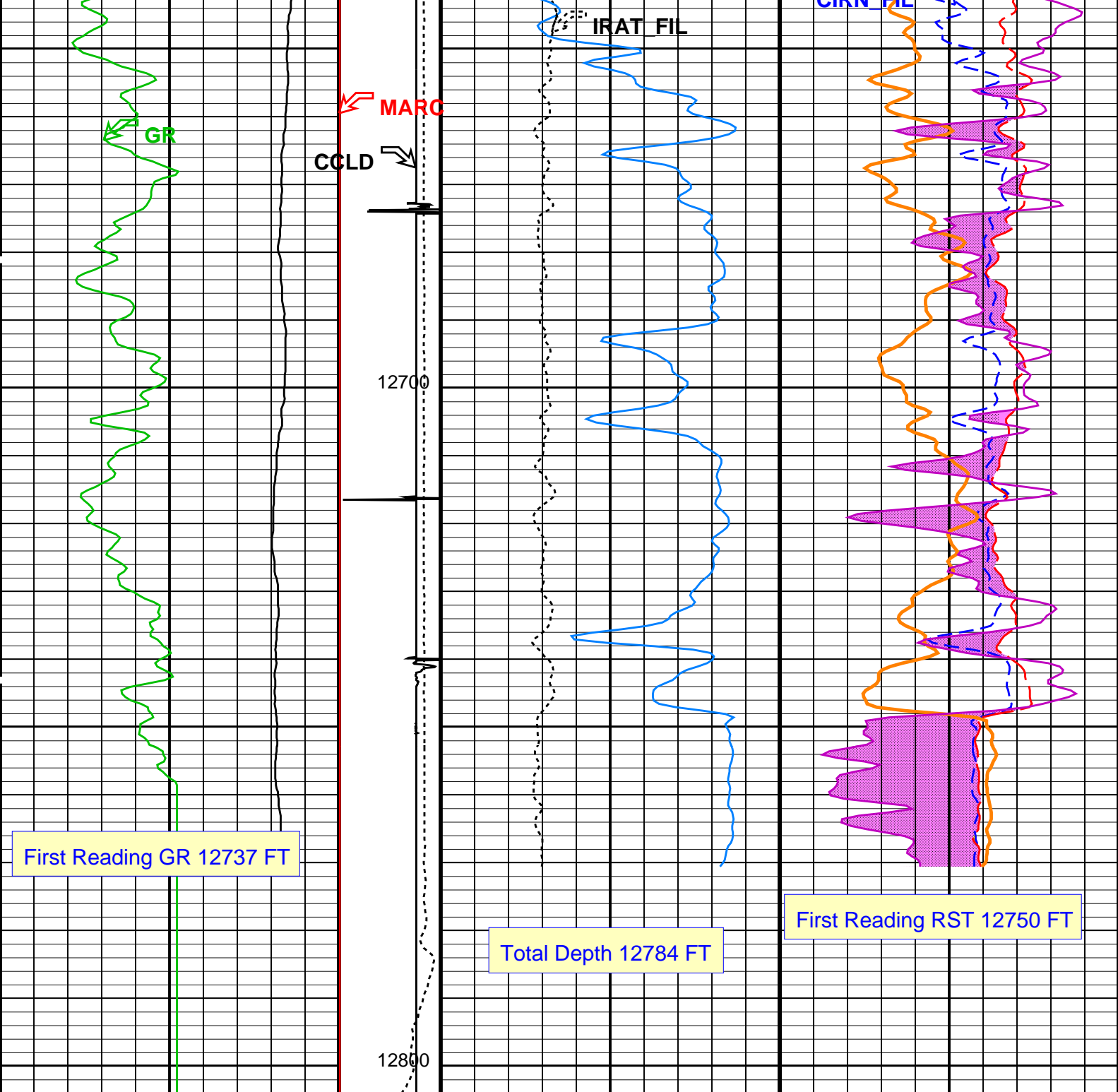












Gamma Ray (GR) (GAPI)	Tension (TENS) (LBF)	RST Inelastic Ratio (IRAT_FIL) (----	RST Capture to Inelastic Ratio Near (CIRD_FIL) (----
0 150	0 2000	0.75 0	2.5 0
RST Borehole Salinity (BSAL) (PPK)	Discriminat ed CCL (CCLD) (V)	RST Sigma (SIGM) (CU)	RST Capture to Inelastic Ratio Far (CIRD_FIL) (----
450 -50	3 -1	60 0	7 0
Minitron Arc Detection (MARC)	RST Porosity (TPHI) (V/V)	RST Weighted Inelastic Ratio (WINR_RST) (----	
0 (---- 5	0.5 0	0.4 0	



## PIP SUMMARY

Time Mark Every 60 S

## Parameters

DLIS Name	Description	Value
SCMT-CB: Slim Cement Mapping Tool, 1-11/16 OD		
BILI	Bond Index Level for Zone Isolation	0.8
BISS	Bond Index Source Selection for BIQL	BI
CB3D	SCMT CBL 3 ft Peak Detection Mode	PEAK
CB3G	SCMT CBL 3 ft Peak Detection T0_Delay and Noise Gate	224.559 US
CB3T	SCMT CBL 3 ft Fixed Threshold Level	20 MV
CB5D	SCMT CBL 5 ft Peak Detection Mode	PEAK
CB5G	SCMT CBL 5 ft Peak Detection T0_Delay and Noise Gate	338.559 US
CB5T	SCMT CBL 5 ft Fixed Threshold Level	20 MV
CBLG	CBL Gate Width	45 US
CBRA	CBL LQC Reference Amplitude in Free Pipe	80 MV
CMCF	CBL Cement Type Compensation Factor	1
CMTC	SCMT Slow Channel Multiplexer Mode	SCAN
CMTM	SCMT Operating Mode	LOG
CMTF	SCMT Tool position on CAN	5
CSCS	SCMT Slow Channel Index	VCC
CTHI	Casing Thickness	0.255617 IN
DTF	Delta-T Fluid	189 US/F
FATT	Acoustic Attenuation due to Fluid	0 DB/F
FCF	CBL Fluid Compensation Factor	0.924277
GOBO	Good Bond	1.55185 MV
MAPD	SCMT MAP Peak Detection Mode	PEAK
MAPG	SCMT MAP Peak Detection T0_Delay and Noise Gate	167.559 US
MAPT	SCMT MAP Fixed Threshold Level	30 MV
MATT	Maximum Attenuation	16.5449 DB/F
MCCF	MAP Cement Type Compensation Factor	1
MCI	Minimum Cemented Interval for Isolation	1.25 FT
MMSA	MAP Minimum Sonic Amplitude	4.32284 MV
MSA	Minimum Sonic Amplitude	0.579149 MV
PEDE	Peak Detection On/Off Switch in Playback	OFF
RBC	Relative Bearing Correction Allow/Disallow	ALLOW
VDLG	VDL Manual Gain	5
ZCMT	Acoustic Impedance of Cement	6.8 MRAY
RST-C: Reservoir Saturation Pro Tool C		
AIRB	Tractor Available in Tool String	NO
BHS	RST Air Borehole	No
BHT	Borehole Status	CASED
BSALOPT	Bottom Hole Temperature (used in calculations)	212 DEGF
BSFL	RST Borehole Salinity Option	Unknown
CSID	RST Borehole Salinity Filter Length	51
DFPC	Casing Size I.D.	4 IN
DFPC_TDTL	RST Depth Filter Processing Constant	One
GCSE	RST Depth Filter Processing Constant (TDT-like)	Two
GDEV	Generalized Caliper Selection	BS
GGRD	Average Angular Deviation of Borehole from Normal	0 DEG
GRSE	Geothermal Gradient	0.01 DF/F
GTSE	Generalized Mud Resistivity Selection	CHART_GEN 9
ISSBAR	Generalized Temperature Selection	LINEAR_ESTIMATE
MATR	Barite Mud Switch	NOBARITE
NORM_IRAT_RST	Rock Matrix for Neutron Porosity Corrections	SANDSTONE
NORM_SIGM_RST	RST Normalized Inelastic Ratio	0.48
PTIER	RST Normalized Sigma	30 CU
PVL_PSNT_PRST	RST Tiered Presentation Selection	0_Customer
RGAI	PVL Peak Signal/Noise Threshold	3
SHT	Near/Far Gain Calibration Ratio	1
TIER_IC	Surface Hole Temperature	68 DEGF
TIER_SIGM	RST IC Acquisition Mode	0_CO_Yield_and_Spectrolith
WOFSL_PRST	RST Sigma Acquisition Mode	0_RST_Sigma
WONSL_PRST	RST WFL-Off Subcycle Length	0
WSCOM_PRST	RST WFL-On Subcycle Length	0
PSPT: Production Services Logging Platform		
BHS	Borehole Status	CASED
BHT	Bottom Hole Temperature (used in calculations)	212 DEGF
CSID	Casing Size I.D.	4 IN
GCSE	Generalized Caliper Selection	BS
GDEV	Average Angular Deviation of Borehole from Normal	0 DEG
GGRD	Geothermal Gradient	0.01 DF/F
GRSE	Generalized Mud Resistivity Selection	CHART_GEN 9



GTSE	Generalized Temperature Selection	LINEAR_ESTIMATE	
ISSBAR	Barite Mud Switch	NOBARITE	
MATR	Rock Matrix for Neutron Porosity Corrections	SANDSTONE	
PBPO	PBMS Tool position on CAN	2	
PCCG	PBMS CCL Gain	DB0	
PSTP	PSTC Tool Position on CAN Bus	1	
SHT	Surface Hole Temperature	68	DEGF
System and Miscellaneous			
ALTDCHAN	Name of alternate depth channel	SpeedCorrectedDepth	
BS	Bit Size	7.875	IN
BSAL	Borehole Salinity	-50000.00	PPM
CSIZ	Current Casing Size	4.500	IN
CWEI	Casing Weight	11.60	LB/F
DFD	Drilling Fluid Density	8.40	LB/G
DO	Depth Offset for Playback	0.0	FT
FLEV	Fluid Level	70.00	FT
MST	Mud Sample Temperature	-50000.00	DEGF
PBVSADP	Use alternate depth channel for playback	NO	
PP	Playback Processing	RECOMPUTE	
RMFS	Resistivity of Mud Filtrate Sample	-50000.0000	OHMM
RW	Resistivity of Connate Water	1.0000	OHMM
TD	Total Depth	12784	FT
TDD	Total Depth - Driller	12889.00	FT
TDL	Total Depth - Logger	12784.00	FT
TWS	Temperature of Connate Water Sample	100.00	DEGF
Format: RST_SIGMA_S5    Vertical Scale: 5" per 100'    Graphics File Created: 25-Apr-2013 19:18			

## OP System Version: 19C0-187

SCMT-CB	19C0-187	RST-C	19C0-187
PSPT	19C0-187		

## Input DLIS Files

DEFAULT	SCMT_RST_PSP_011PUP	FN:9	PRODUCER	25-Apr-2013 19:00	12804.0 FT	-54.0 FT
---------	---------------------	------	----------	-------------------	------------	----------

## Output DLIS Files

DEFAULT	SCMT_RST_PSP_005PUP	FN:4	PRODUCER	25-Apr-2013 19:18		
---------	---------------------	------	----------	-------------------	--	--

**Schlumberger**

**REPEAT ANALYSIS RST SIGMA**

MAXIS Field Log

## Input DLIS Files

SCMT_RST_PSP_003LUP	FN:2	25-Apr-2013 19:29	8319.5 FT	7994.5 FT
SCMT_RST_PSP_005PUP	FN:4	25-Apr-2013 19:30	12804.0 FT	-54.0 FT

## Output DLIS Files

DEFAULT	SCMT_RST_PSP_006PUP	FN:5	PRODUCER	25-Apr-2013 19:35	8321.5 FT	7996.5 FT
---------	---------------------	------	----------	-------------------	-----------	-----------

## OP System Version: 19C0-187

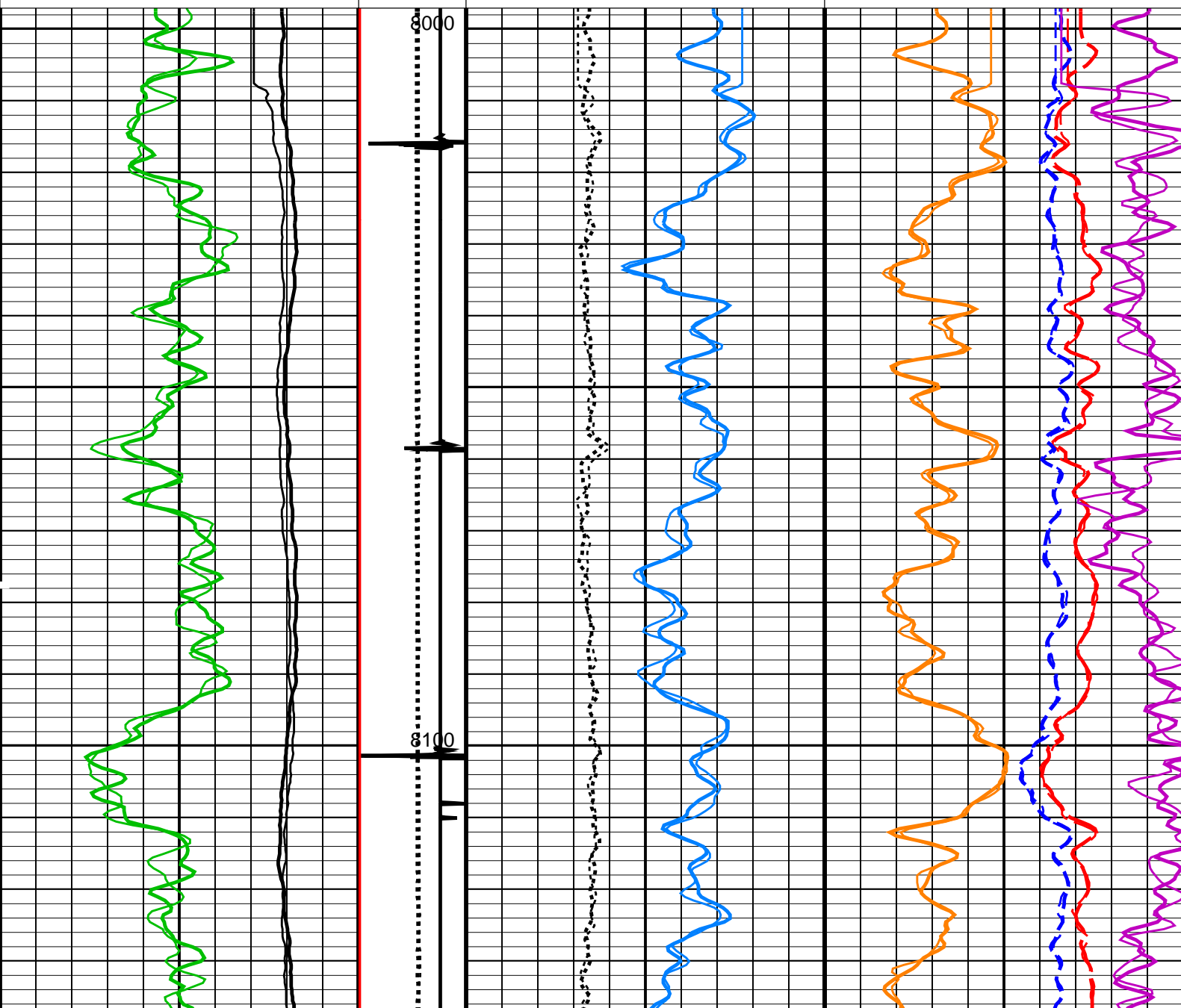
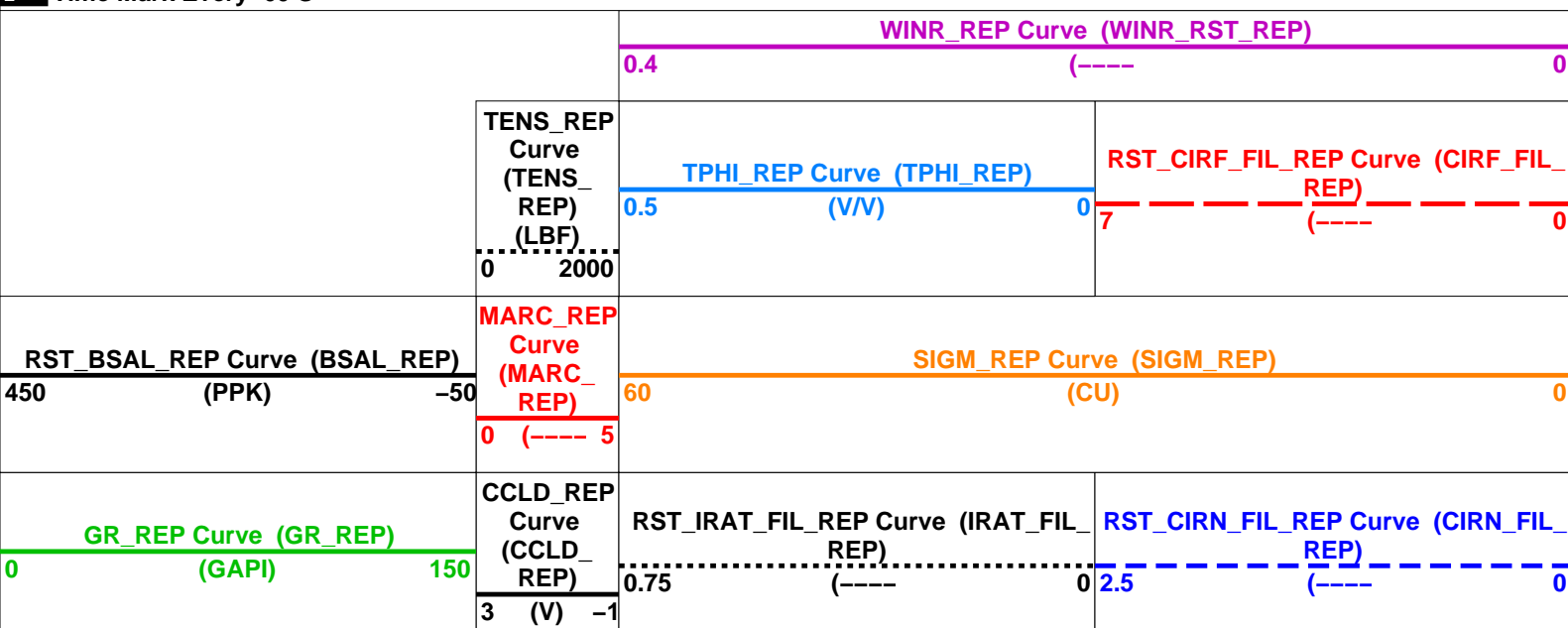
SCMT-CB	19C0-187	RST-C	19C0-187
PSPT	19C0-187		


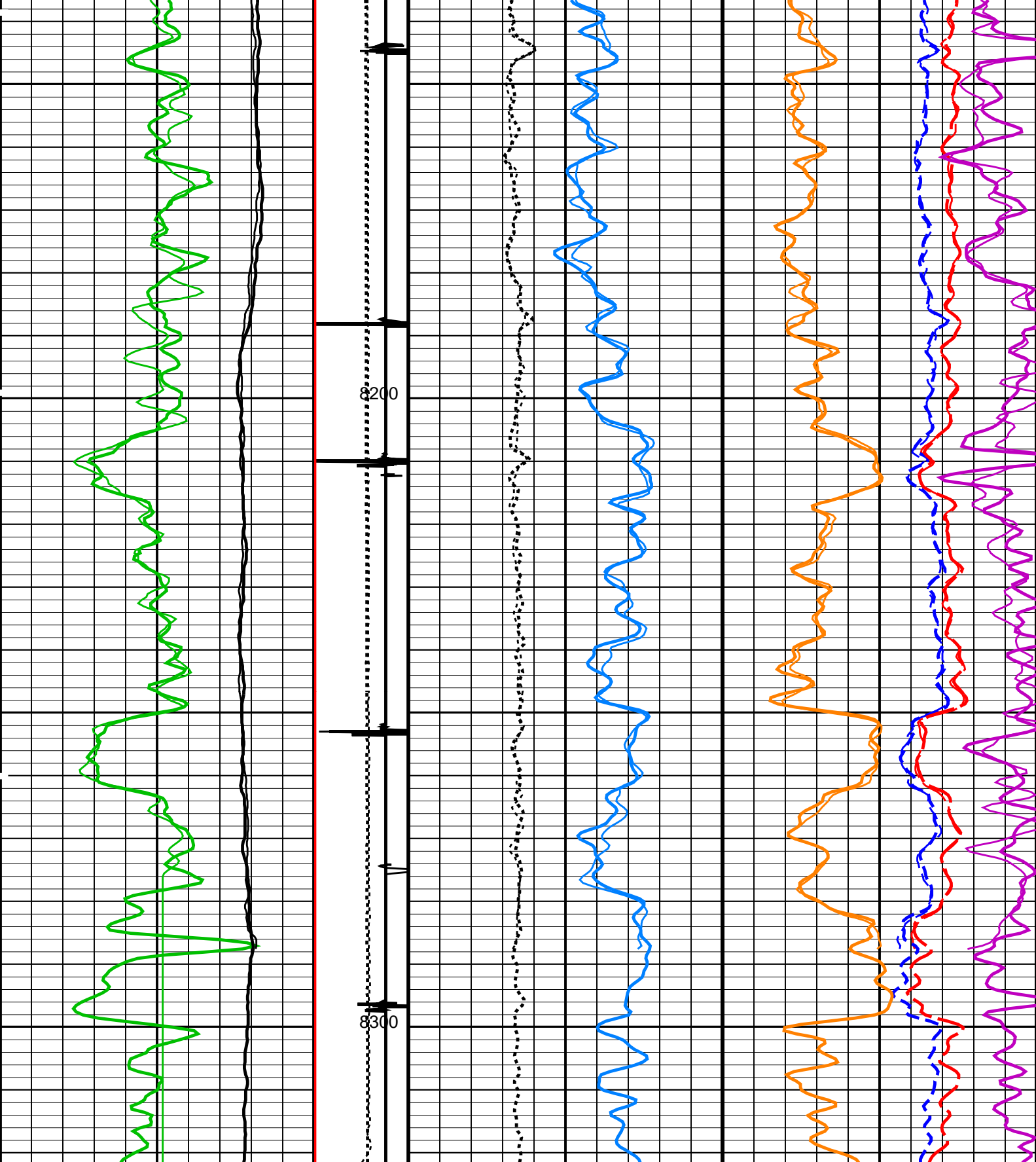
## Changed Parameter Summary


DLIS Name	New Value	Previous Value	Depth & Time
-----------	-----------	----------------	--------------

## PIP SUMMARY

Time Mark Every 60 S







## PIP SUMMARY

Time Mark Every 60 S

## Parameters

DLIS Name	Description	Value	
SCMT-CB: Slim Cement Mapping Tool, 1-11/16 OD			
BILI	Bond Index Level for Zone Isolation	0.8	
BISS	Bond Index Source Selection for BIQL	BI	
CB3D	SCMT CBL 3 ft Peak Detection Mode	PEAK	
CB3G	SCMT CBL 3 ft Peak Detection T0_Delay and Noise Gate	224.559	US
CB3T	SCMT CBL 3 ft Fixed Threshold Level	20	MV
CB5D	SCMT CBL 5 ft Peak Detection Mode	PEAK	
CB5G	SCMT CBL 5 ft Peak Detection T0_Delay and Noise Gate	338.559	US
CB5T	SCMT CBL 5 ft Fixed Threshold Level	20	MV
CBLG	CBL Gate Width	45	US
CBRA	CBL LQC Reference Amplitude in Free Pipe	80	MV
CMCF	CBL Cement Type Compensation Factor	1	
CMTC	SCMT Slow Channel Multiplexer Mode	SCAN	
CMTM	SCMT Operating Mode	LOG	
CMTF	SCMT Tool position on CAN	5	
CSCS	SCMT Slow Channel Index	VCC	
CTHI	Casing Thickness	0.255617	IN
DTF	Delta-T Fluid	189	US/F
FATT	Acoustic Attenuation due to Fluid	0	DB/F
FCF	CBL Fluid Compensation Factor	0.924277	
GOBO	Good Bond	1.55185	MV
MAPD	SCMT MAP Peak Detection Mode	PEAK	
MAPG	SCMT MAP Peak Detection T0_Delay and Noise Gate	167.559	US
MAPT	SCMT MAP Fixed Threshold Level	30	MV
MATT	Maximum Attenuation	16.5449	DB/F
MCCF	MAP Cement Type Compensation Factor	1	
MCI	Minimum Cemented Interval for Isolation	1.25	FT
MMSA	MAP Minimum Sonic Amplitude	4.32284	MV
MSA	Minimum Sonic Amplitude	0.579149	MV
PEDE	Peak Detection On/Off Switch in Playback	OFF	
RBC	Relative Bearing Correction Allow/Disallow	ALLOW	
VDLG	VDL Manual Gain	5	
ZCMT	Acoustic Impedance of Cement	6.8	MRAY
RST-C: Reservoir Saturation Pro Tool C			
	Tractor Available in Tool String	NO	
AIRB	RST Air Borehole	No	
BHS	Borehole Status	CASED	
BHT	Bottom Hole Temperature (used in calculations)	212	DEGF
BSALOPT	RST Borehole Salinity Option	Unknown	
BSFL	RST Borehole Salinity Filter Length	51	
CSID	Casing Size I.D.	4	IN
DFPC	RST Depth Filter Processing Constant	One	
DFPC_TDTL	RST Depth Filter Processing Constant (TDT-like)	Two	
GCSE	Generalized Caliper Selection	BS	
GDEV	Average Angular Deviation of Borehole from Normal	0	DEG
GGRD	Geothermal Gradient	0.01	DF/F
GRSE	Generalized Mud Resistivity Selection	CHART_GEN_9	
GTSE	Generalized Temperature Selection	LINEAR_ESTIMATE	
ISSBAR	Barite Mud Switch	NOBARITE	
MATR	Rock Matrix for Neutron Porosity Corrections	SANDSTONE	
NORM_IRAT_RST	RST Normalized Inelastic Ratio	0.48	
NORM_SIGM_RST	RST Normalized Sigma	30	CU
PTIER	RST Tiered Presentation Selection	0_Customer	
PVL_PSNT_PRST	PVL Peak Signal/Noise Threshold	3	
RGAI	Near/Far Gain Calibration Ratio	1	
SHT	Surface Hole Temperature	68	DEGF
TIER_IC	RST IC Acquisition Mode	0_CO_Yield_and_Spectrolith	
TIER_SIGM	RST Sigma Acquisition Mode	0_RST_Sigma	
WOFSL_PRST	RST WFL-Off Subcycle Length	0	
WONSL_PRST	RST WFL-On Subcycle Length	0	
WSCOM_PRST	RST Station Log Comment		
PSPT: Production Services Logging Platform			
BHS	Borehole Status	CASED	
BHT	Bottom Hole Temperature (used in calculations)	212	DEGF

BHT	Bottom Hole Temperature (used in calculations)	212	DEGF
CSID	Casing Size I.D.	4	IN
GCSE	Generalized Caliper Selection	BS	
GDEV	Average Angular Deviation of Borehole from Normal	0	DEG
GGRD	Geothermal Gradient	0.01	DF/F
GRSE	Generalized Mud Resistivity Selection	CHART_GEN 9	
GTSE	Generalized Temperature Selection	LINEAR_ESTIMATE	
ISSBAR	Barite Mud Switch	NOBARITE	
MATR	Rock Matrix for Neutron Porosity Corrections	SANDSTONE	
PBPO	PBMS Tool position on CAN	2	
PCCG	PBMS CCL Gain	DB0	
PSTP	PSTC Tool Position on CAN Bus	1	
SHT	Surface Hole Temperature	68	DEGF
System and Miscellaneous			
ALTDPCCHAN	Name of alternate depth channel	SpeedCorrectedDepth	
BS	Bit Size	8.750	IN
BSAL	Borehole Salinity	-50000.00	PPM
CSIZ	Current Casing Size	4.500	IN
CWEI	Casing Weight	11.60	LB/F
DFD	Drilling Fluid Density	8.40	LB/G
DO	Depth Offset for Playback	2.0	FT
DORL	Depth Offset for Repeat Analysis	0.0	FT
FLEV	Fluid Level	70.00	FT
MST	Mud Sample Temperature	-50000.00	DEGF
PBVSADP	Use alternate depth channel for playback	NO	
PP	Playback Processing	RECOMPUTE	
RMFS	Resistivity of Mud Filtrate Sample	-50000.0000	OHMM
RW	Resistivity of Connate Water	1.0000	OHMM
TD	Total Depth	12784	FT
TDD	Total Depth - Driller	12889.00	FT
TDL	Total Depth - Logger	12784.00	FT
TWS	Temperature of Connate Water Sample	100.00	DEGF

Format: RST\_SIGMA\_S5\_REP      Vertical Scale: 5" per 100'      Graphics File Created: 25-Apr-2013 19:35

## OP System Version: 19C0-187

SCMT-CB	19C0-187	RST-C	19C0-187
PSPT	19C0-187		

### Input DLIS Files

SCMT_RST_PSP_003LUP	FN:2	25-Apr-2013 19:29	8319.5 FT	7994.5 FT
SCMT_RST_PSP_005PUP	FN:4	25-Apr-2013 19:30	12804.0 FT	-54.0 FT

### Output DLIS Files

DEFAULT	SCMT_RST_PSP_006PUP	FN:5	PRODUCER	25-Apr-2013 19:35
---------	---------------------	------	----------	-------------------

**Schlumberger**

## PBMS COEFFICIENTS

MAXIS Field Log

Client: ENCANA OIL & GAS (USA) INC  
Field: STORY GULCH  
Well: SGU 8509B-24 (L24 496)  
Run date: 25-Apr-2013

Tool: PSP  
Sub Type: PBMS  
Sensor: GR

Sensor Serial NB

33223

Calib Date ddmmyy

090800

Matrix Size

12

Coeff CRC

CFE2

GR HV Rt

	Rt**0	Rt**1
Rt**0	+.182000000000e+04	+.332000000000e+04

---

Client:

ENCANA OIL & GAS (USA) INC

Field:

STORY GULCH

Well:

SGU 8509B-24 (L24 496)

Run date:

25-Apr-2013

Tool:

PSP

Sub Type:

PBMS

Sensor:

WellTemp RTD

PBMS RTD Well Thermometer

Sonde Serial NB

COEFFICIENTS FOR RTD THERMOMETER PBMS-B.928 S/N:

Sensor Serial NB

928

Calib Date ddmmyy

280612

Matrix Size

16

Coeff CRC

A24E

WTemp Coeff

	Tt**0	Tt**1	Tt**2
Tt**0	-.391987973189E+03	+.191346892512E+03	-.440920753451E+02
	Tt**3	Tt**4	Tt**5
Tt**0	+.957191300908E+01	-.711421725686E+00	0.0

---

PBMS Quartz Gauge type F

Sonde Serial NB

Sensor Serial NB

Calib Date ddmmyy

Matrix Size

Coeff CRC

: 928

280612

66

9DC3

COEFFICIENTS FOR CQG PBMS-B.928 S/N:

Pres Coeff

	Fb**0	Fb**1	Fb**2
Fc**0	+714463802232E+04	+183434658655E-01	-156620073569E-06
Fc**1	-100638308957E+01	-119899563644E-04	-912155899025E-10
Fc**2	+936268101283E-06	+423898071451E-10	+958076371919E-15
Fc**3	+185123362373E-11	+203107925433E-15	0.0
Fc**4	0.0	0.0	0.0
Fc**5	0.0	0.0	0.0

	Fb**3	Fb**4	Fb**5
Fc**0	-746577997611E-10	-588773826860E-15	-622250441458E-19
Fc**1	-120636521092E-15	+400325894750E-19	0.0
Fc**2	0.0	0.0	0.0
Fc**3	0.0	0.0	0.0
Fc**4	0.0	0.0	0.0
Fc**5	0.0	0.0	0.0

PBMS Quartz Gauge type F

Sonde Serial NB

Sensor Serial NB

Calib Date ddmmyy

Matrix Size

Coeff CRC

:

928

280612

66

283B

Temp Coeff

	Fc**0	Fc**1	Fc**2
Fb**0	+117016867873E+03	-284359629614E-03	+604391180345E-08
Fb**1	-598309140812E-02	+182731130848E-07	+160166486172E-12
Fb**2	-307621454576E-07	+300601550309E-12	+311233548560E-17
Fb**3			

Fb**3	-.419658736767E-12	+.117473708647E-16	0.0
Fb**4	0.0	0.0	0.0
Fb**5	0.0	0.0	0.0
	Fc**3	Fc**4	Fc**5
Fb**0	+.114322792679E-12	+.153807711176E-17	-.736714260866E-21
Fb**1	-.528037875456E-18	-.220337637519E-21	0.0
Fb**2	0.0	0.0	0.0
Fb**3	0.0	0.0	0.0
Fb**4	0.0	0.0	0.0
Fb**5	0.0	0.0	0.0

PBMS Quartz Gauge type F

Sonde Serial NB :  
 Sensor Serial NB 928  
 Calib Date ddmmyy 280612  
 Matrix Size 16  
 Coeff CRC 093F

Clock Freq Coeff

	(Fb'-Fc')**0	(Fb'-Fc')**1	(Fb'-Fc')**2
(Fb'-Fc')**0	+.310874009898E+05	+.288920923041E-02	+.697940727038E-06
	(Fb'-Fc')**3	(Fb'-Fc')**4	(Fb'-Fc')**5
(Fb'-Fc')**0	-.657432344763E-10	-.412920638782E-15	+.213369826099E-20

PBMS Quartz Gauge type F

Sonde Serial NB :  
 Sensor Serial NB 928  
 Calib Date ddmmyy 280612  
 Matrix Size 16  
 Coeff CRC 8419

Clock Temp Coeff

	(Fb'-Fc')**0	(Fb'-Fc')**1	(Fb'-Fc')**2
(Fb'-Fc')**0	+.115369519827E+03	-.565338877075E-02	-.333717531829E-07
	(Fb'-Fc')**3	(Fb'-Fc')**4	(Fb'-Fc')**5
(Fb'-Fc')**0	-.124387135327E-12	+.713102327208E-16	-.316084316842E-20



Well: **SGU 8509B-24 (L24 496)**  
Field: **STORY GULCH**  
County: **GARFIELD**  
State: **COLORADO**

RESERVOIR SATURATION LOG  
SIGMA MODE  
GR-CCL