

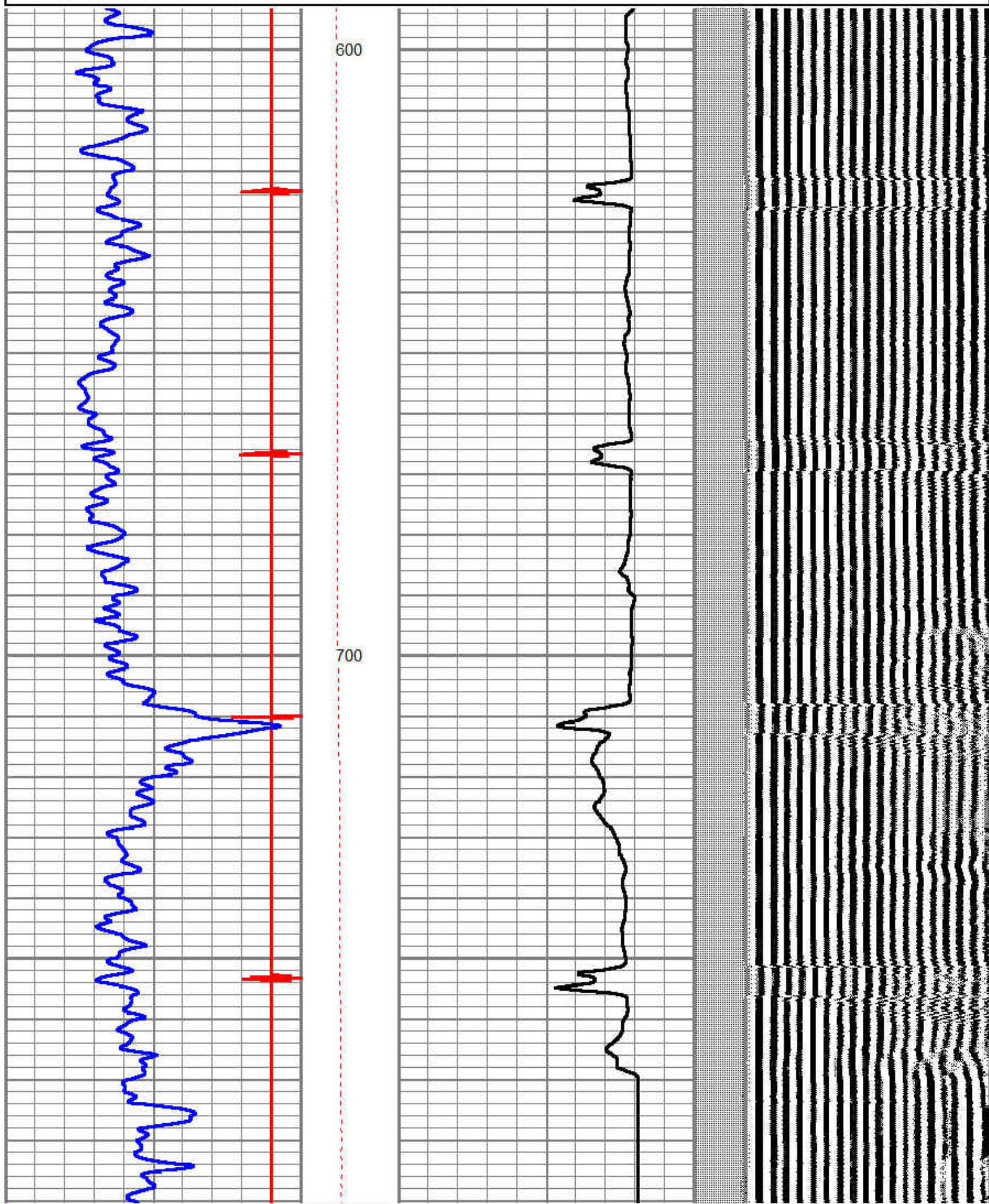


			cent.-Probe (cent) probe cent	2.88	2.75	25.00
WVF3	12.48					
WVF5	11.48		CBL-Probe (110215) 2.75 digital probe	8.75	2.75	106.50
			cent.-Probe (cent) probe cent	2.88	2.75	25.00
CCL	4.13		CCL-Probe (081119)	2.02	2.75	
GR	0.79		GR-Probe275dig (110249) Probe Digital Gamma-Ray	3.33	2.75	57.00
Dataset: booth 7-26.db: field/well/run1/pass3 Total Length: 20.85 ft Total Weight: 214.50 lb O.D. 2.75 in						

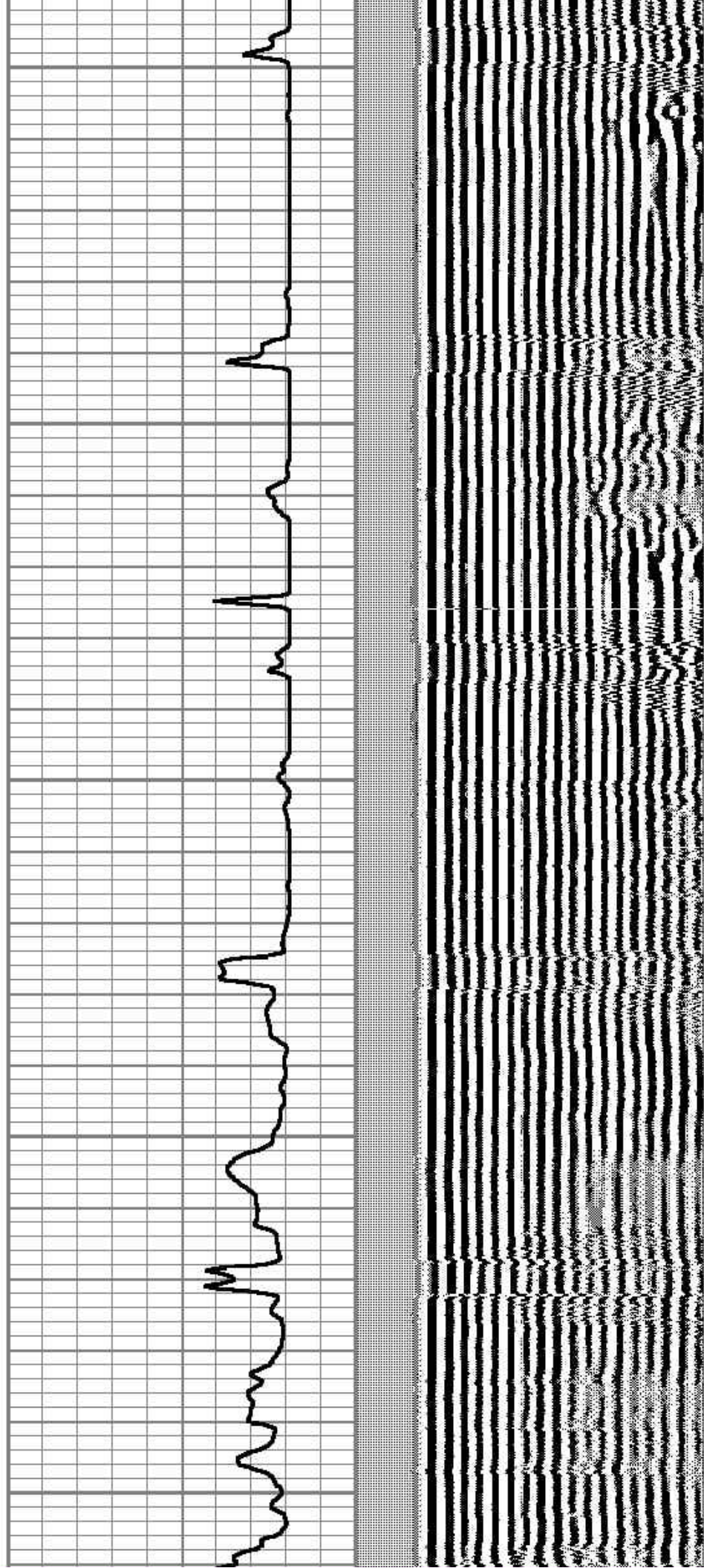
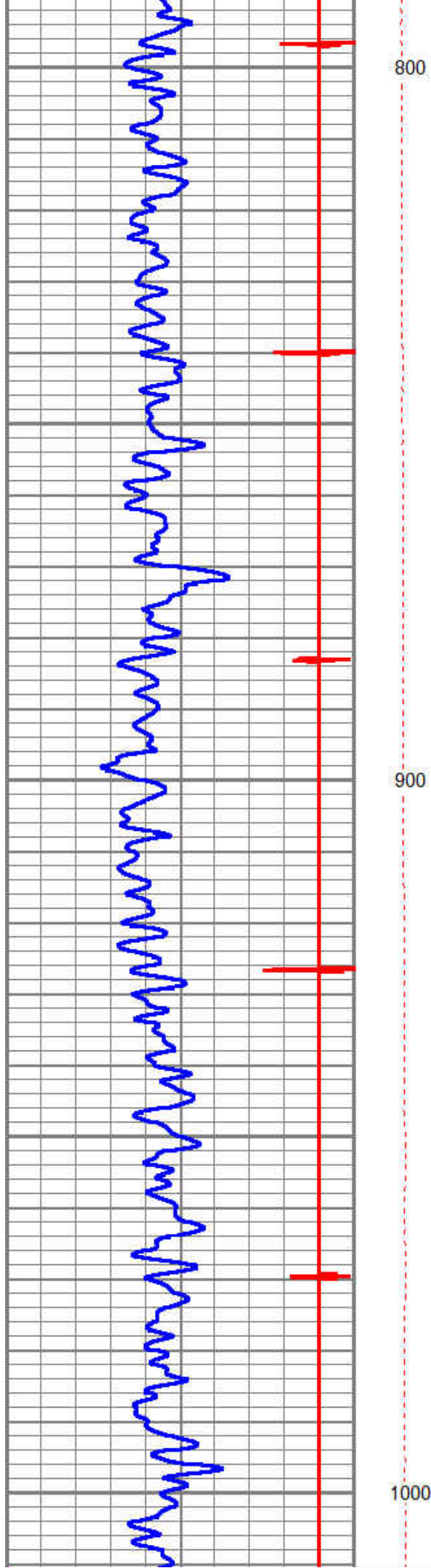
Database File: booth 7-26.db  
 Dataset Pathname: pass3  
 Presentation Format: cbl\_dr  
 Dataset Creation: Tue Nov 27 09:30:07 2012 by Log SCH 120420



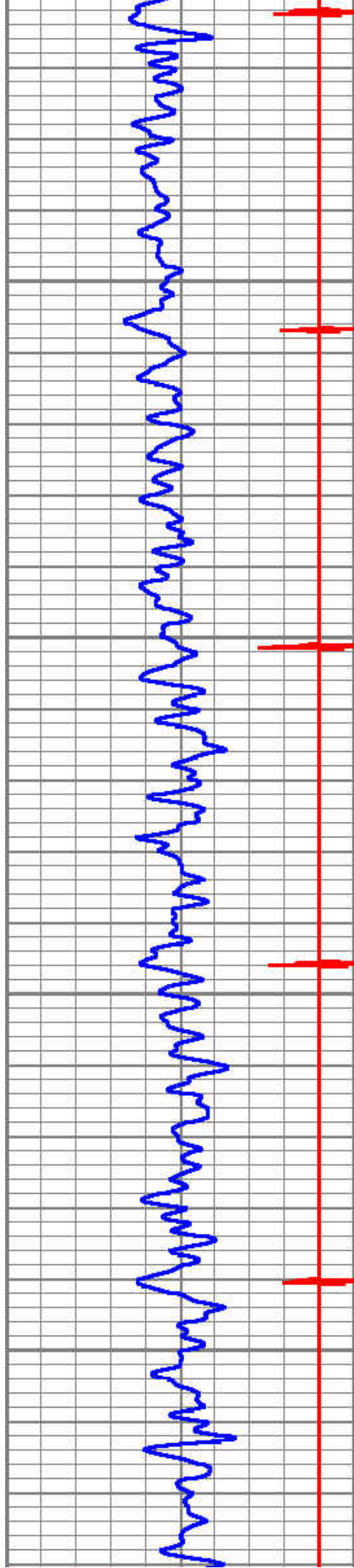
9	Collar Locator	-1	LTEN	0	Amplified Amplitude (mV)	10	200	Variable Density	1200
0	Gamma Ray (GAPI)	150	0 (lb)1000	0	Amplitude (mV)	100			





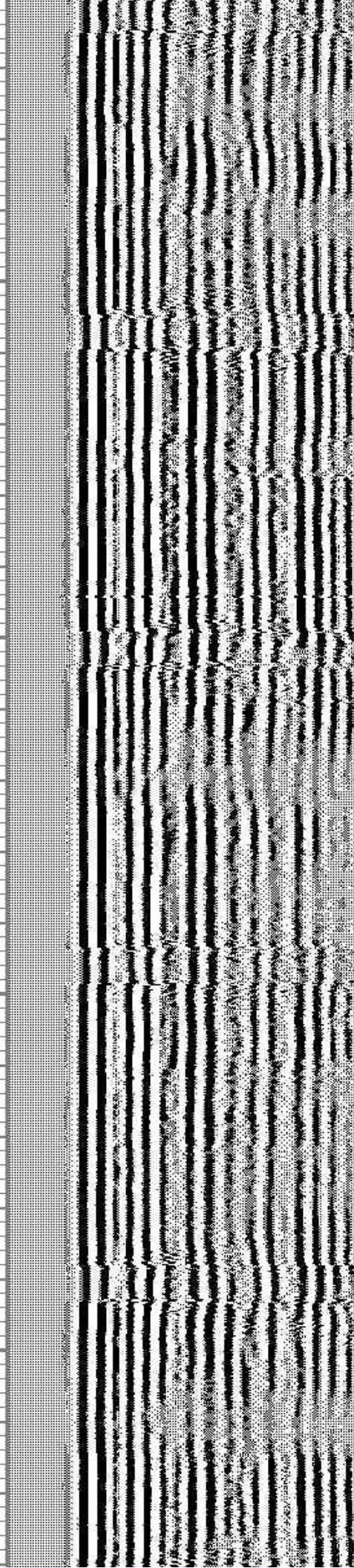
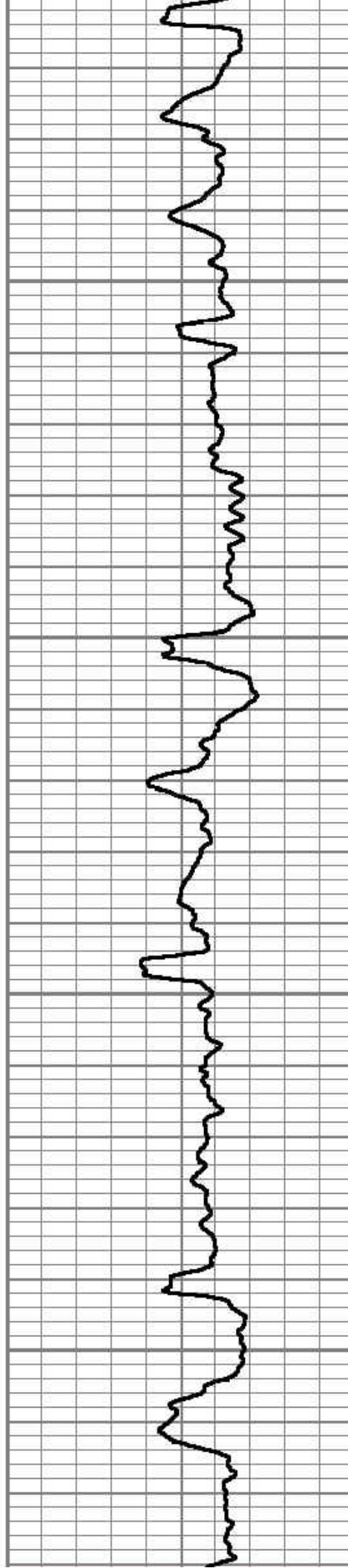




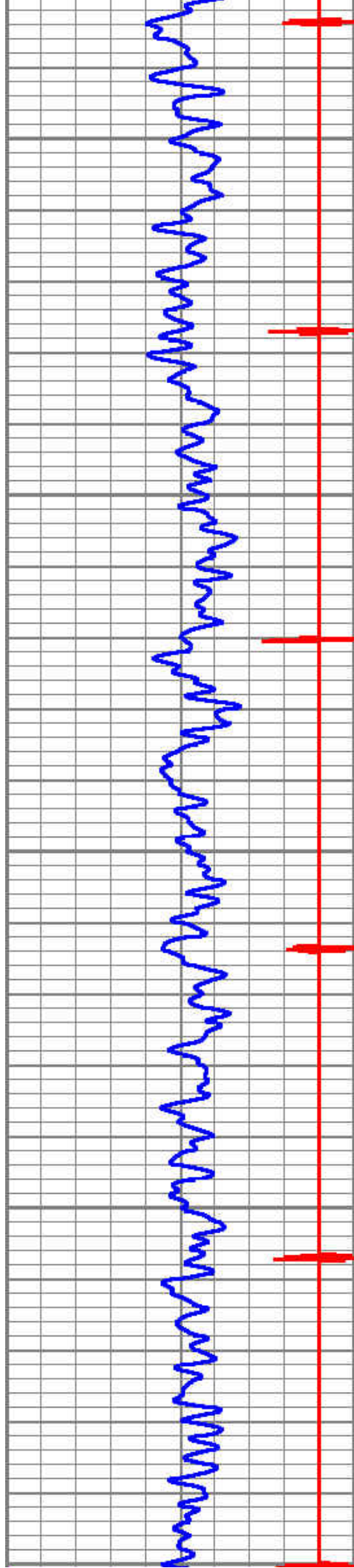


1100

1200



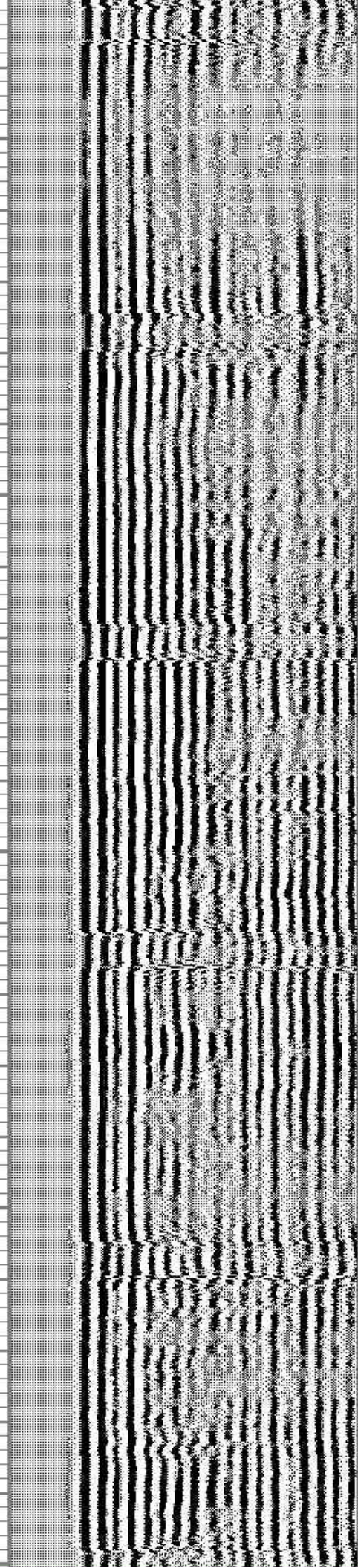




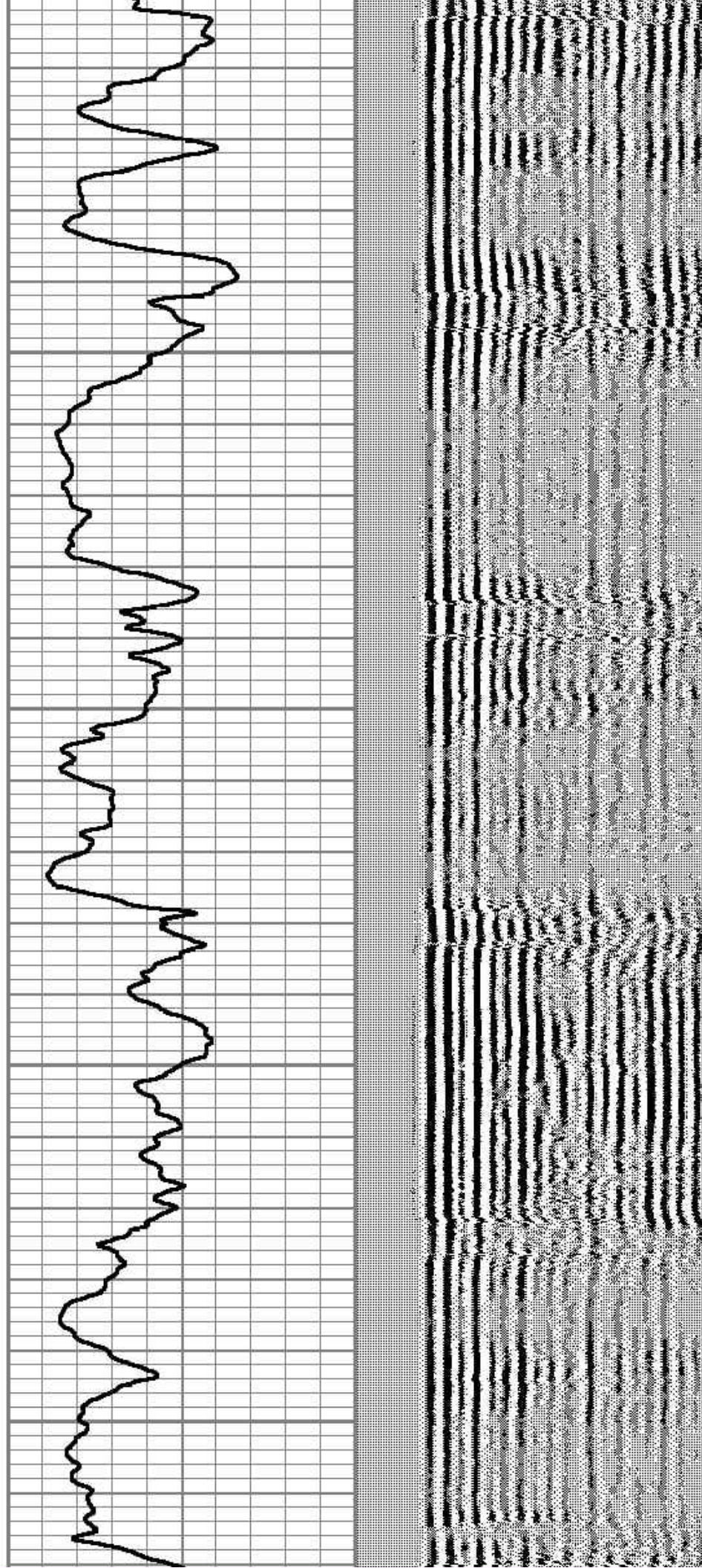
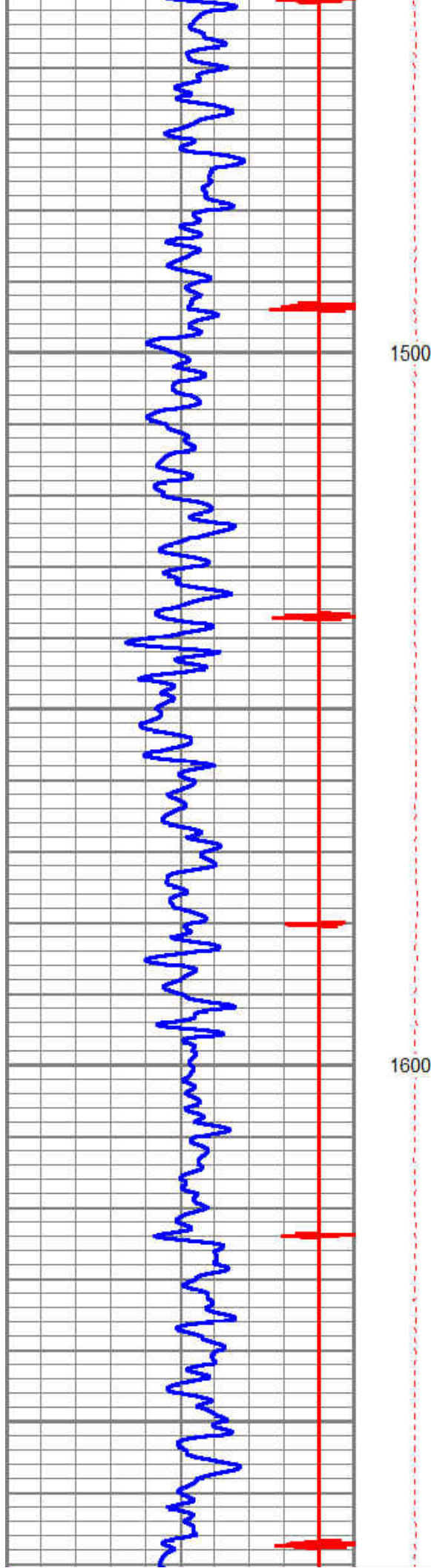
1300

1400


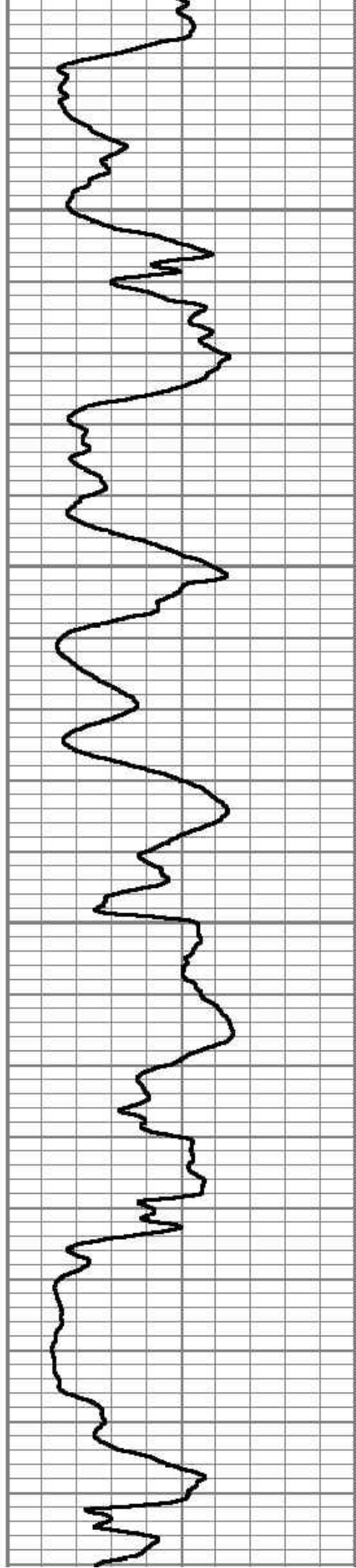
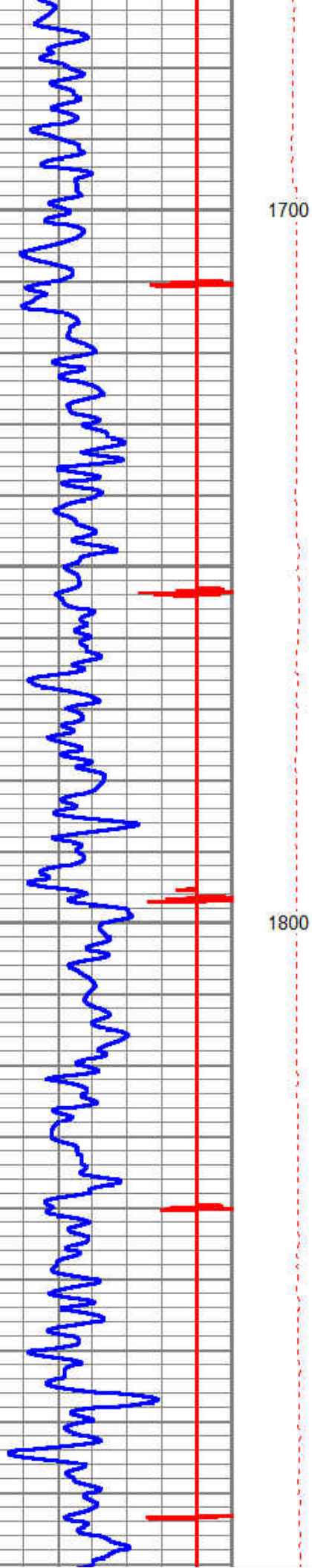
Top of Cement



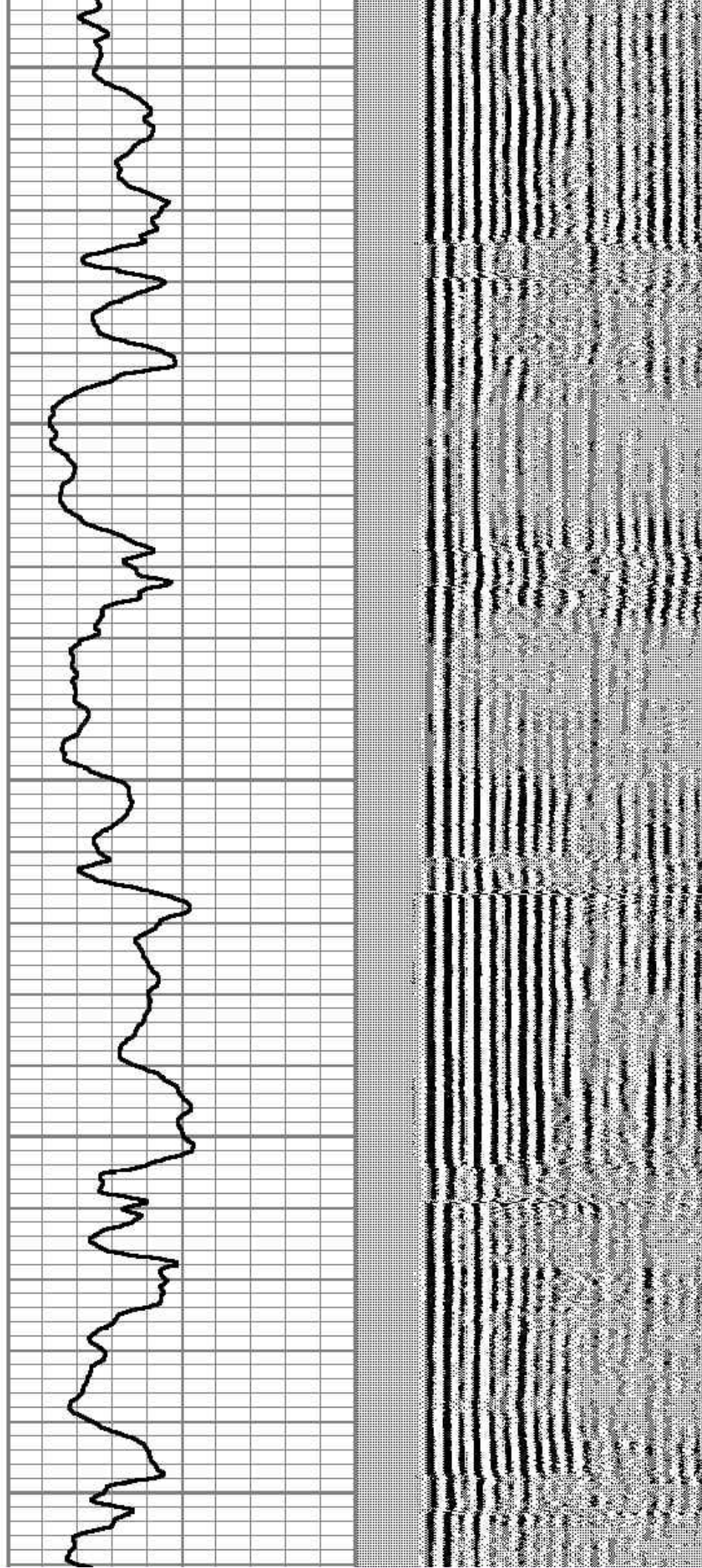
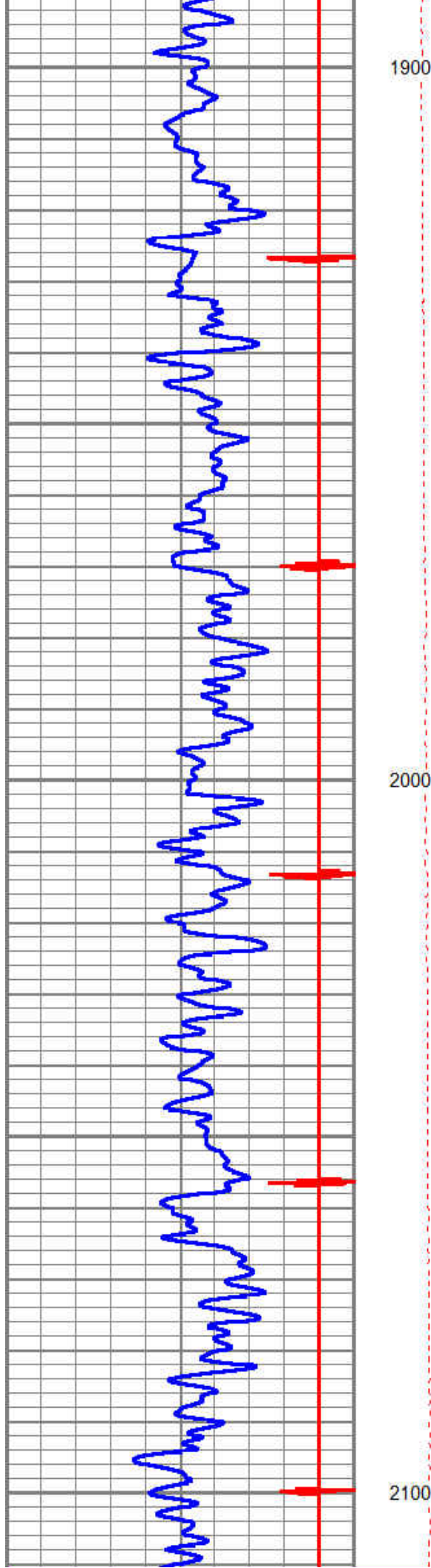




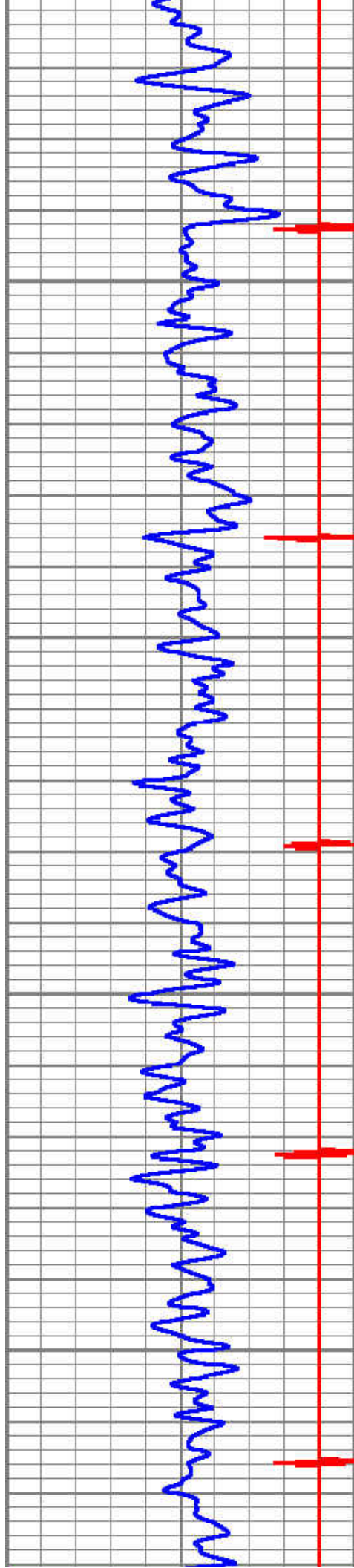







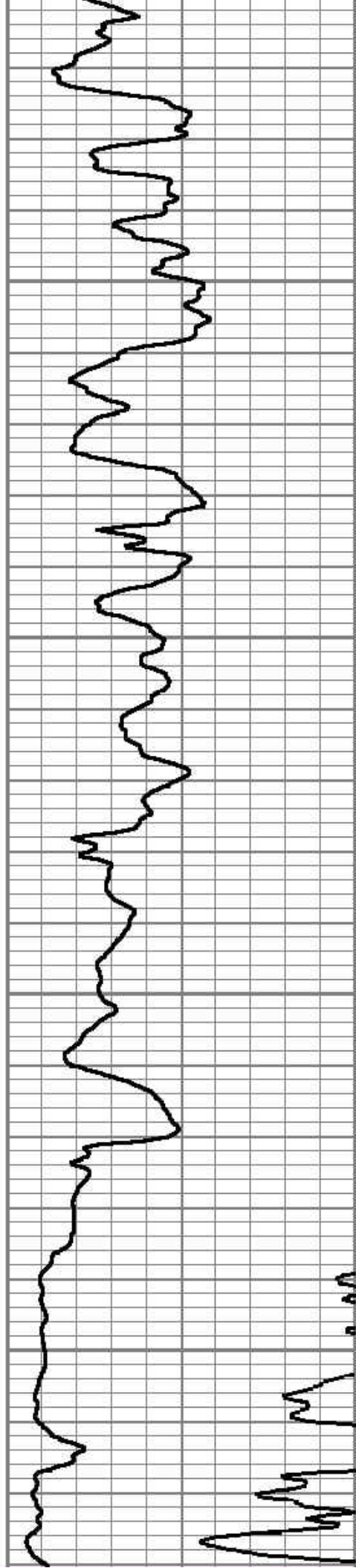




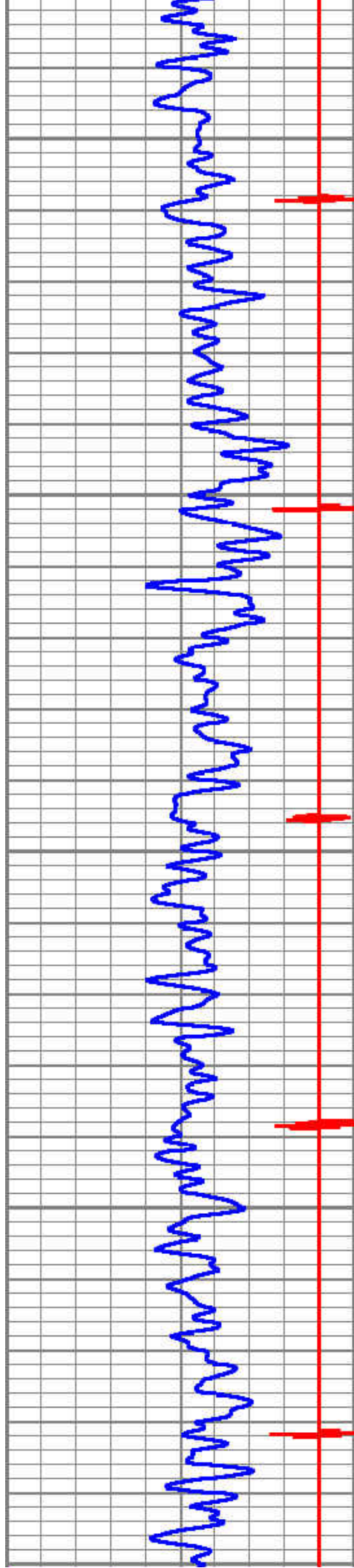


2200

2300

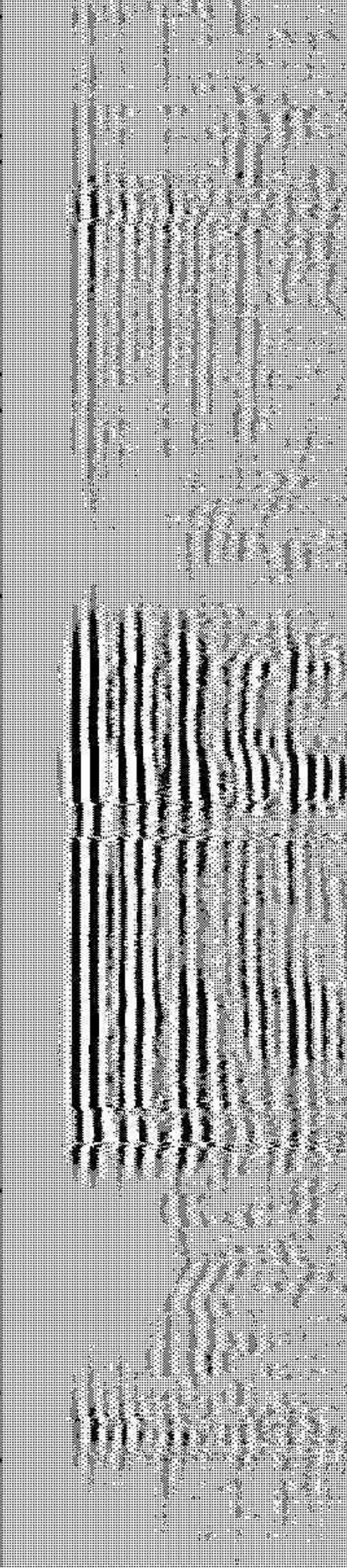
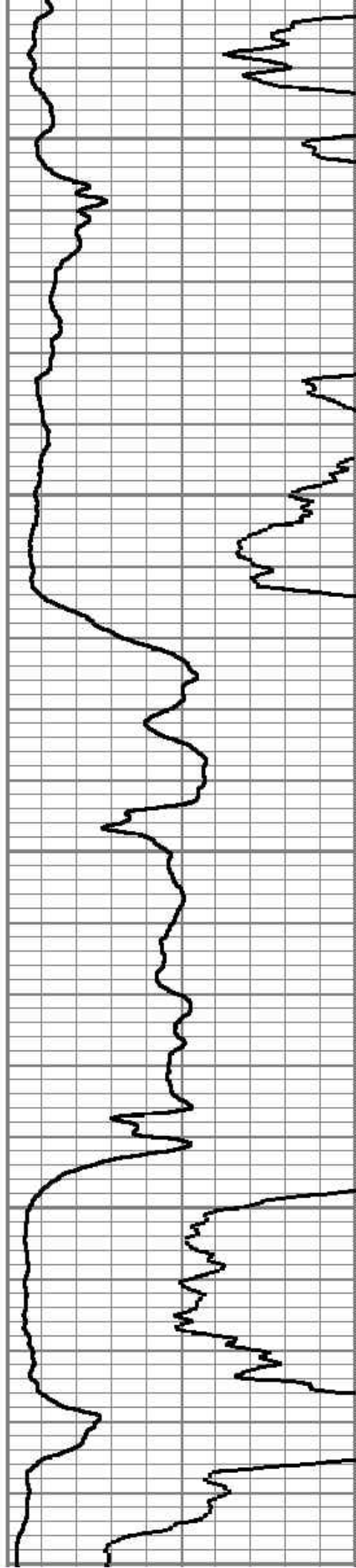




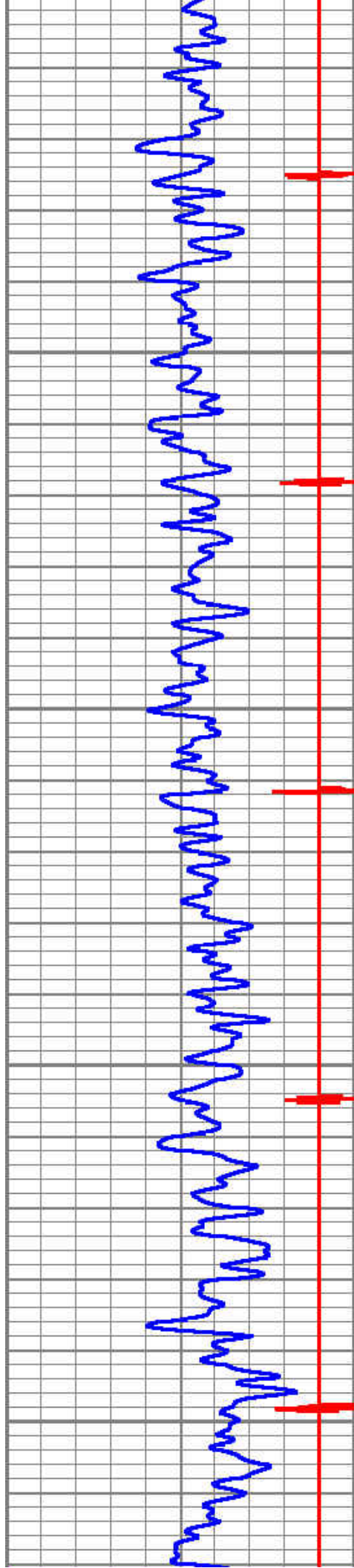


2400

2500


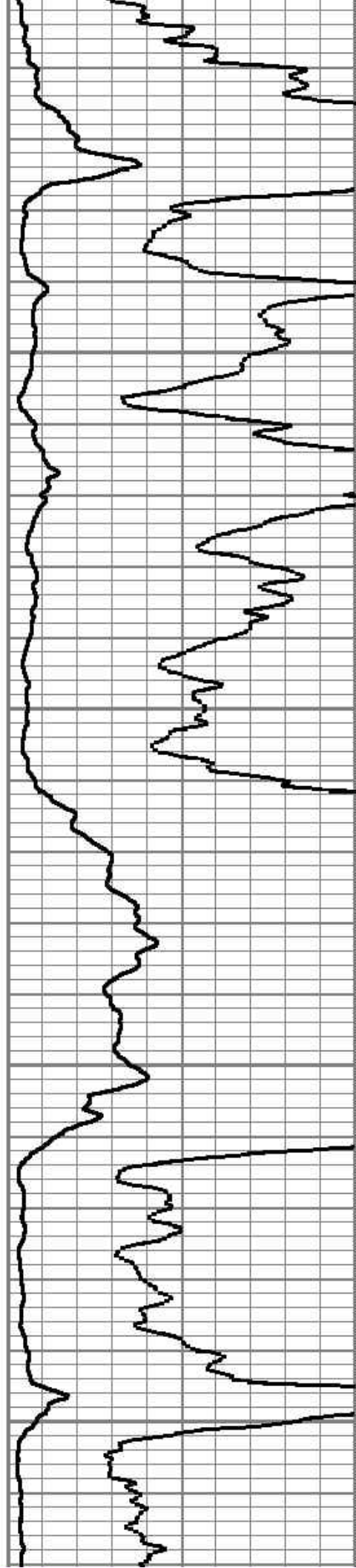




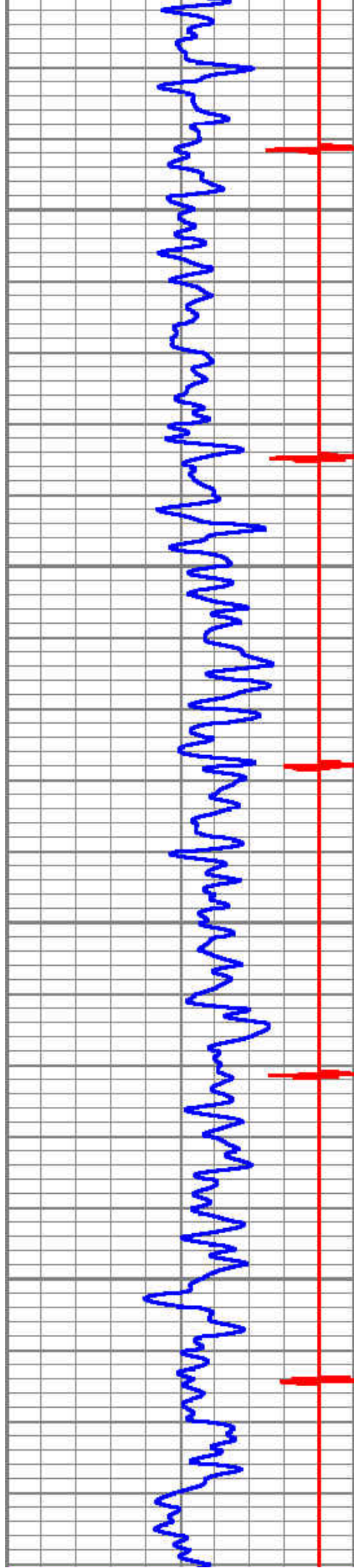


2600

2700


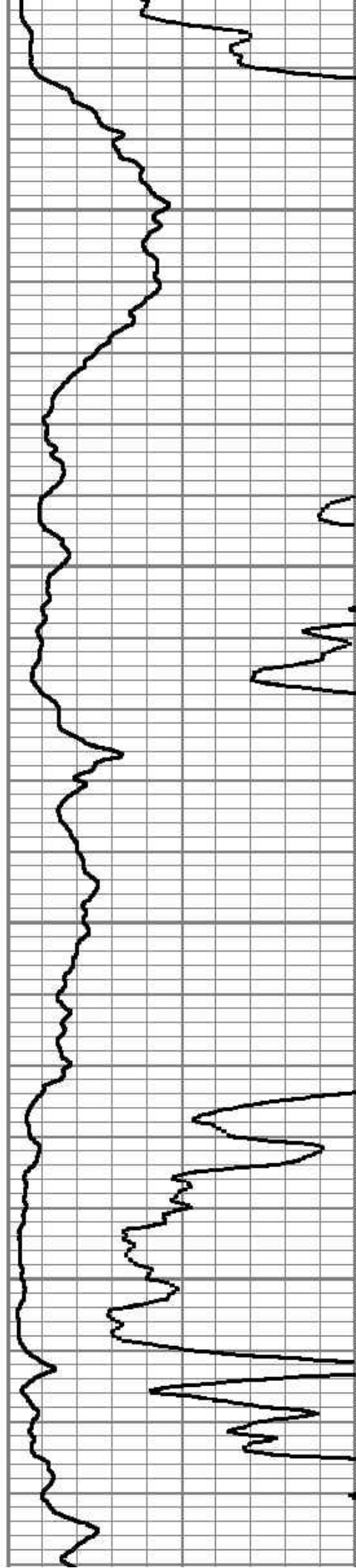




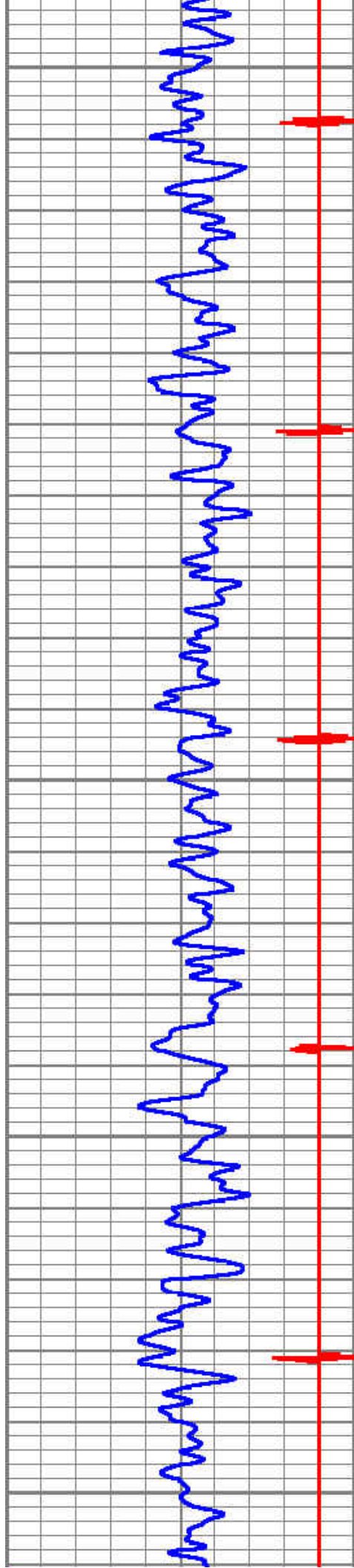


2800

2900




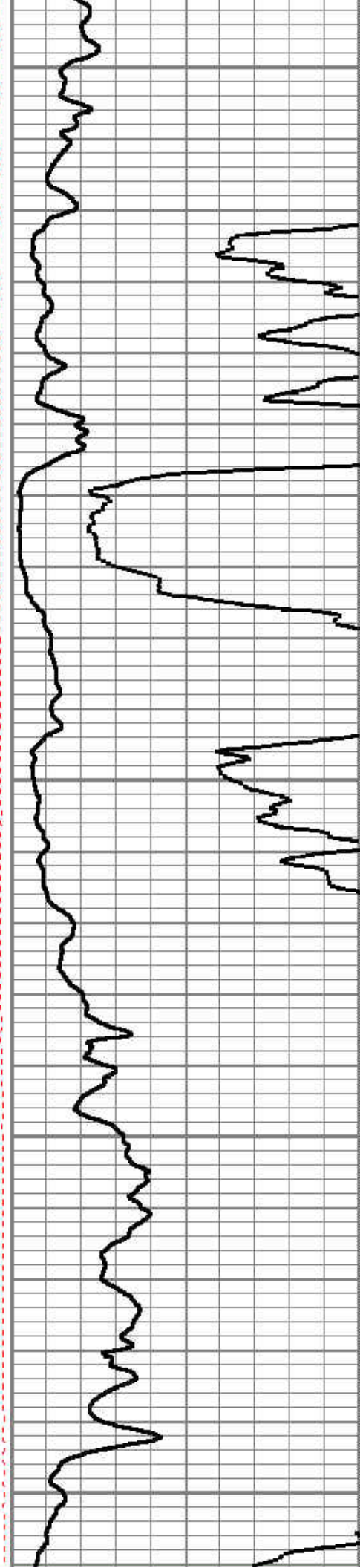




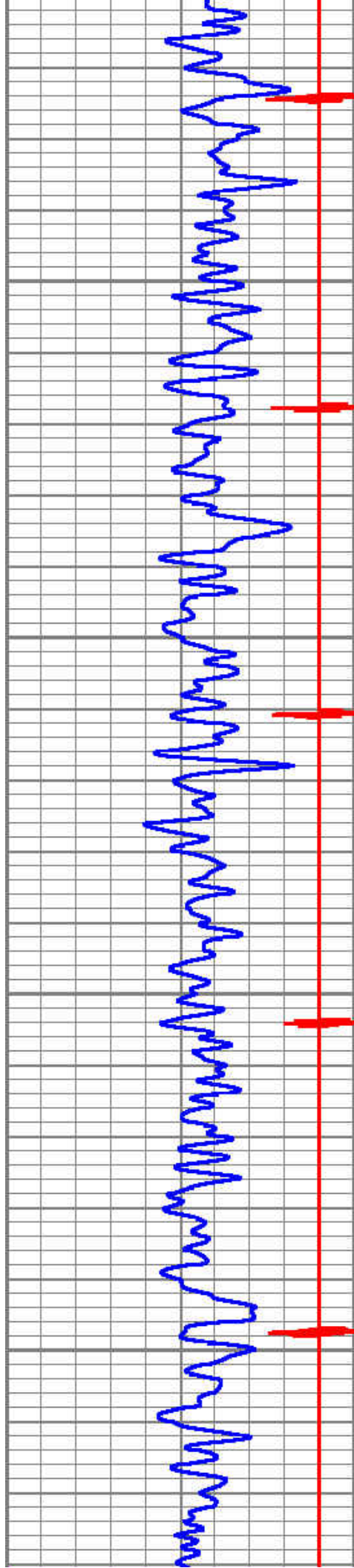
3000

3100

3200

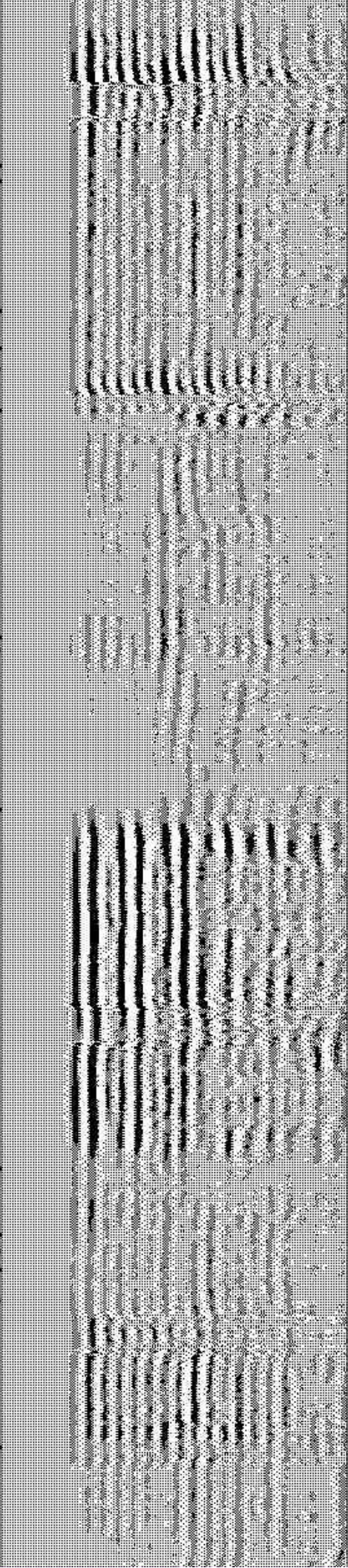
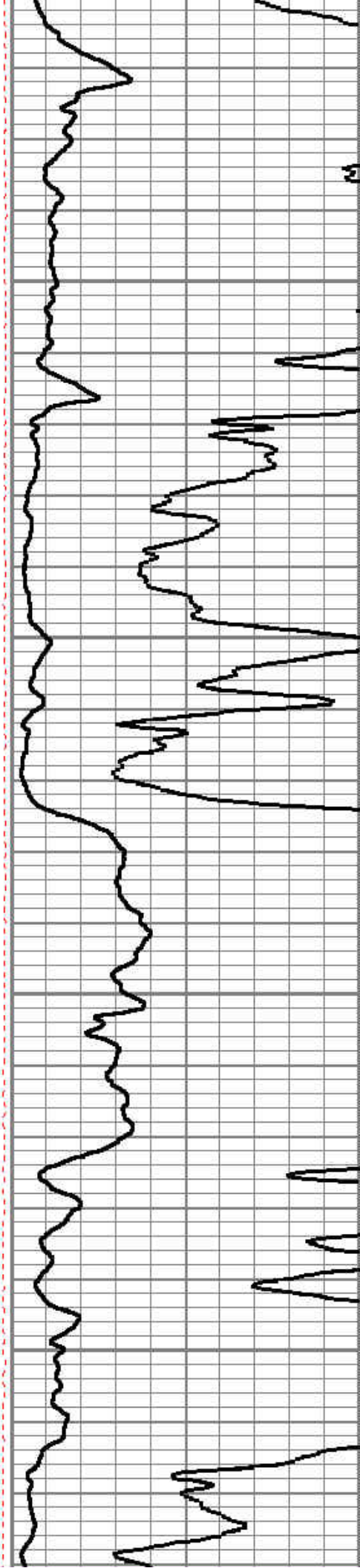




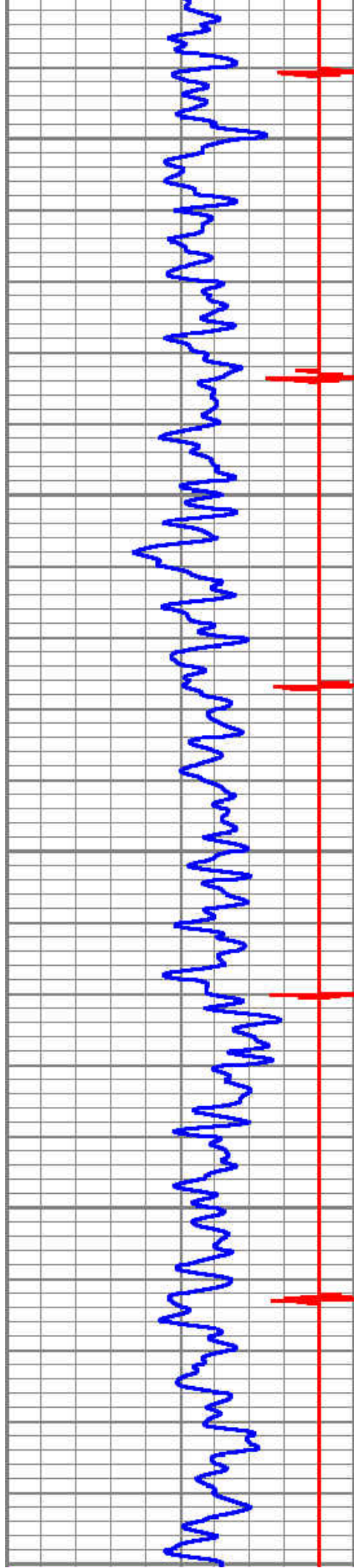


3300

3400


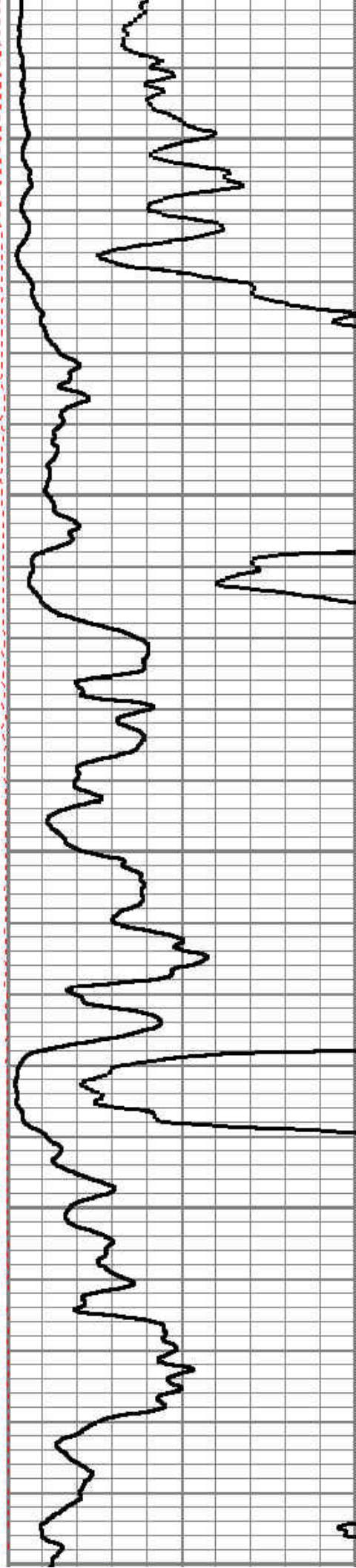




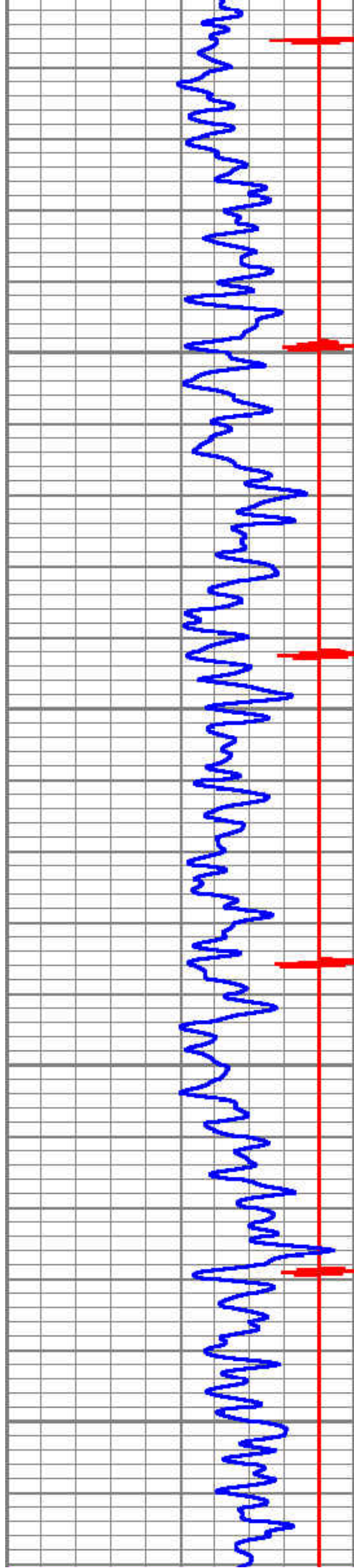


3500

3600


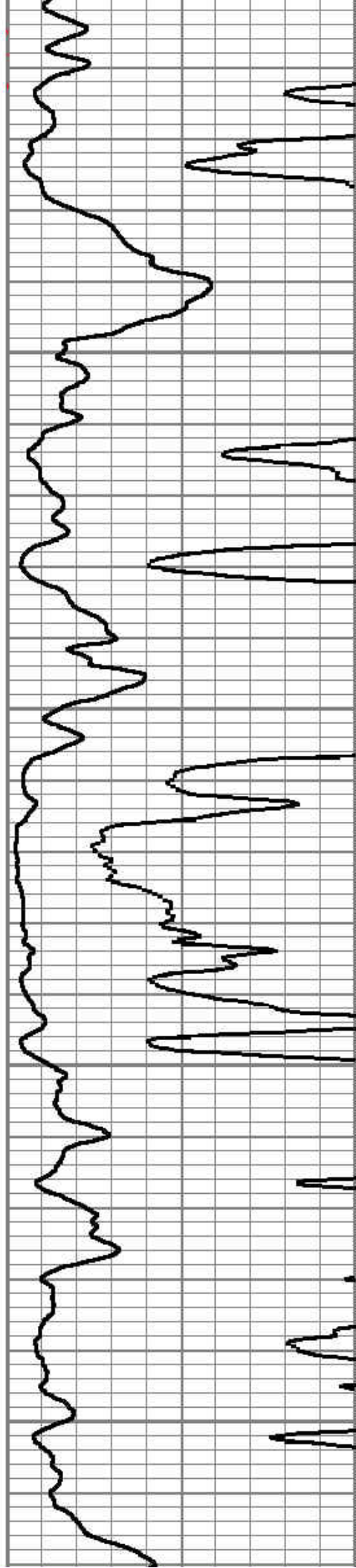




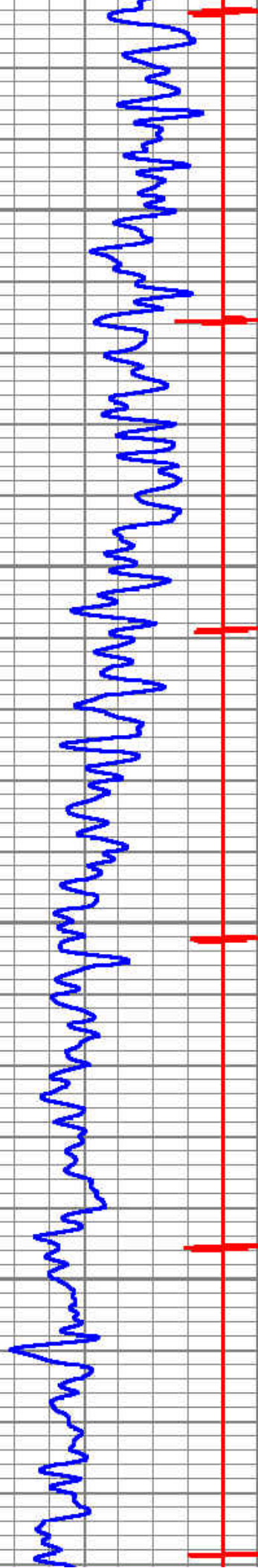


3700

3800


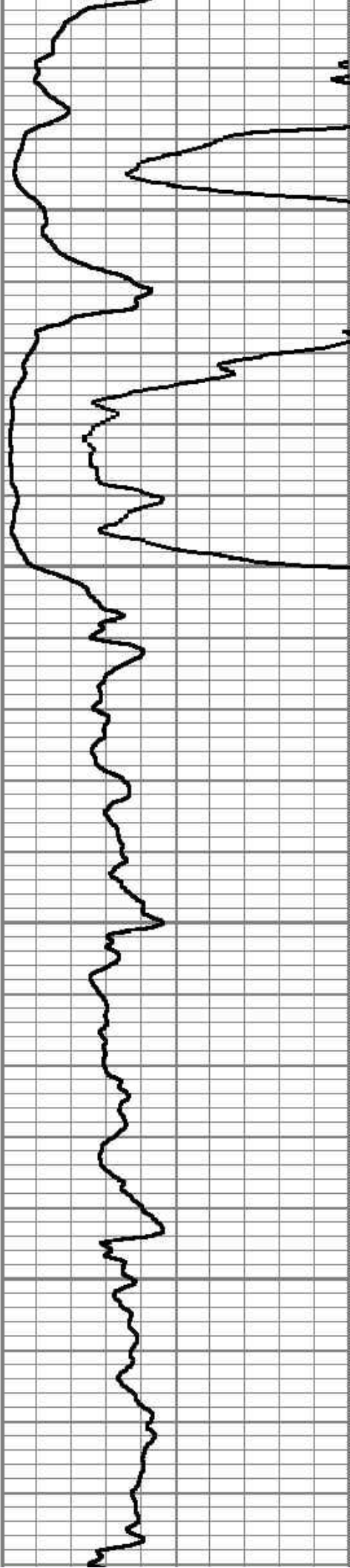




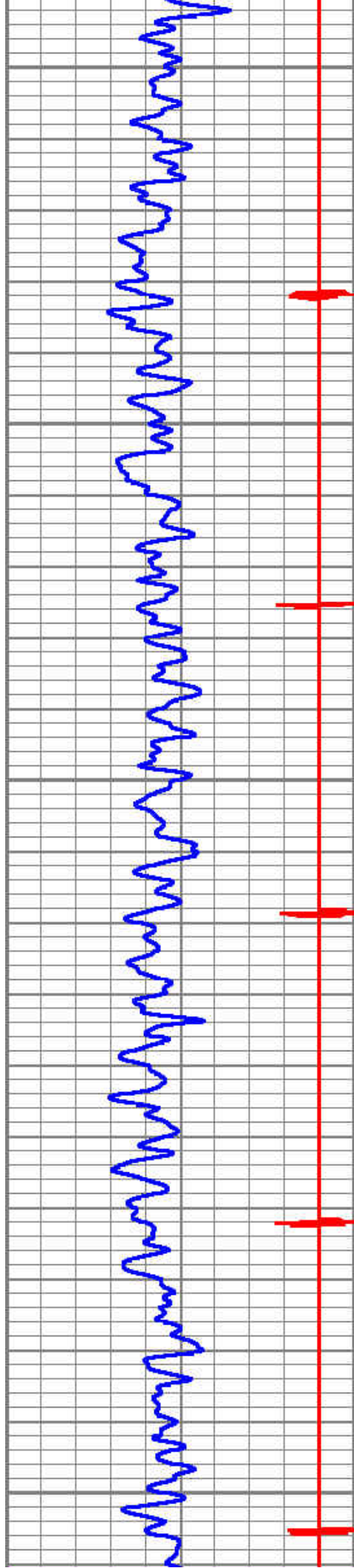


3900

4000




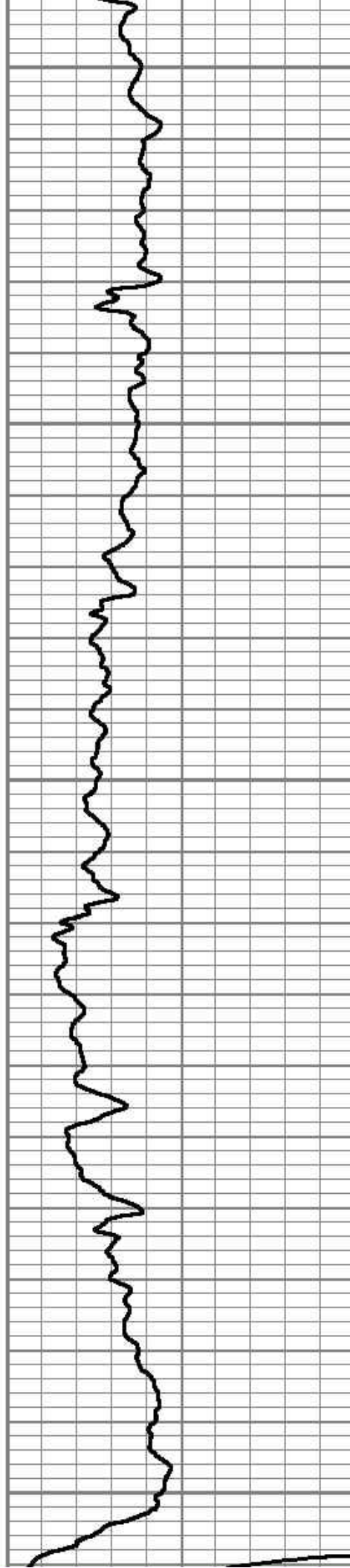




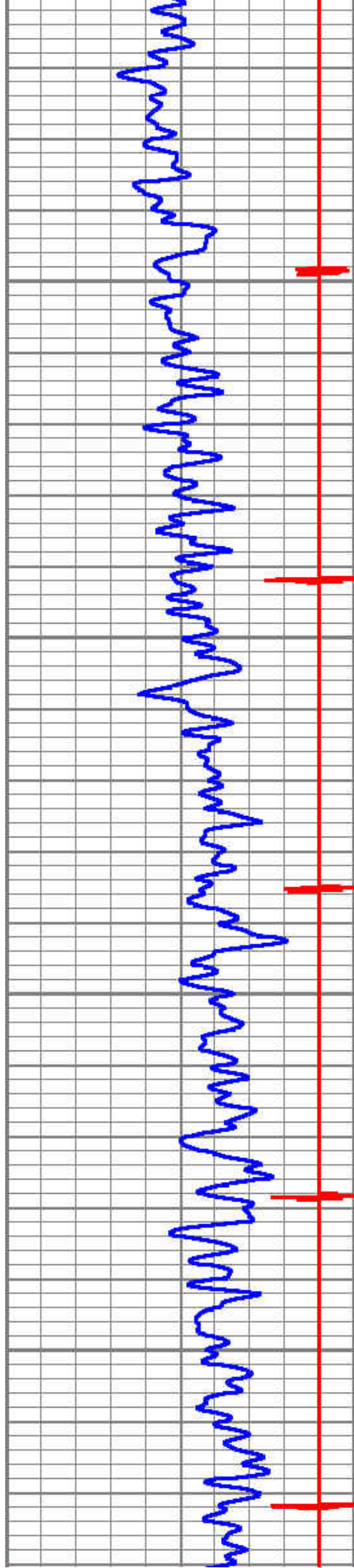
4100

4200

4300


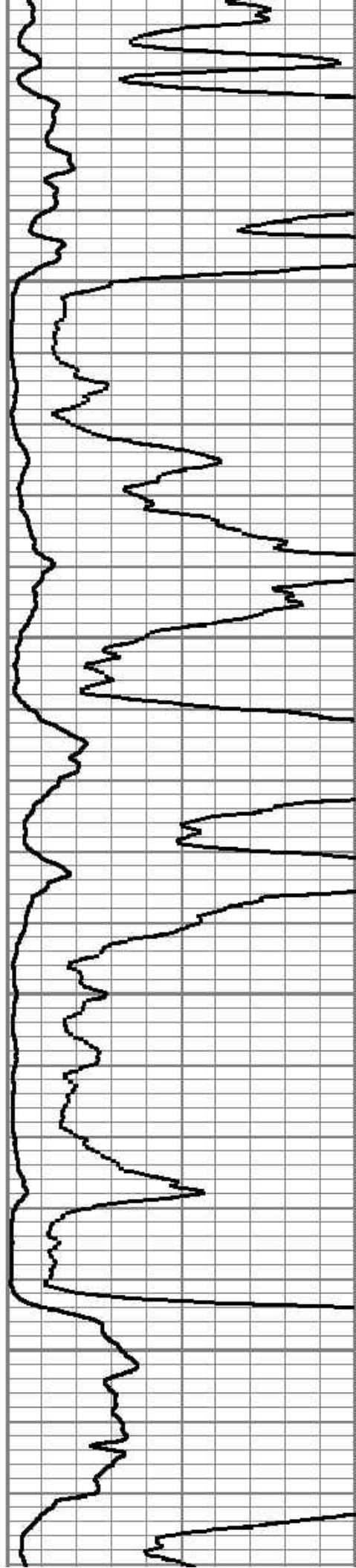




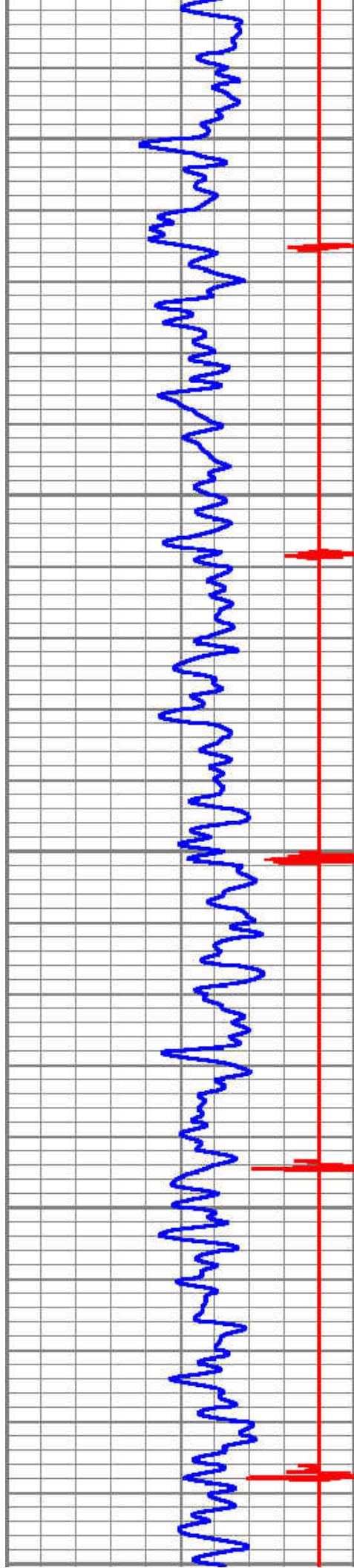


4400

4500

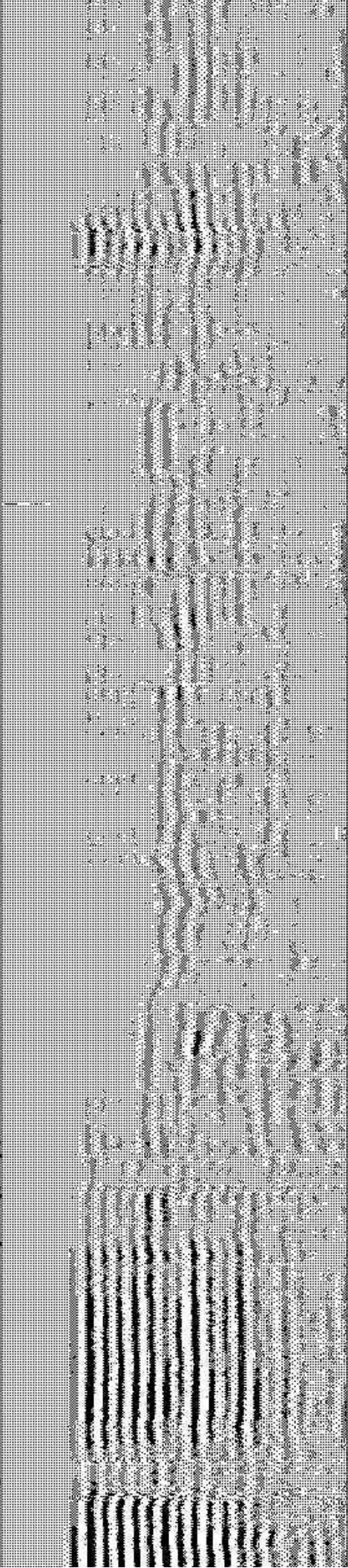
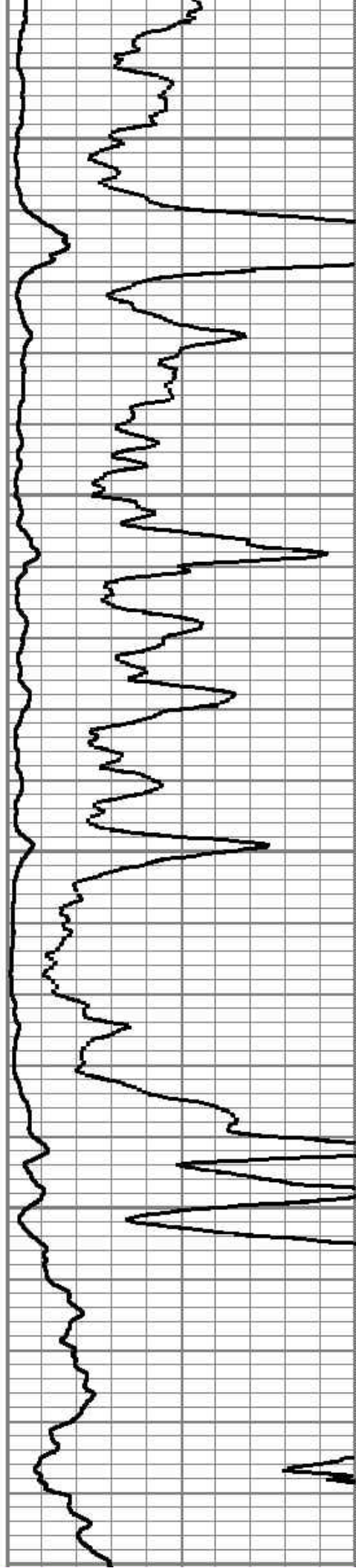




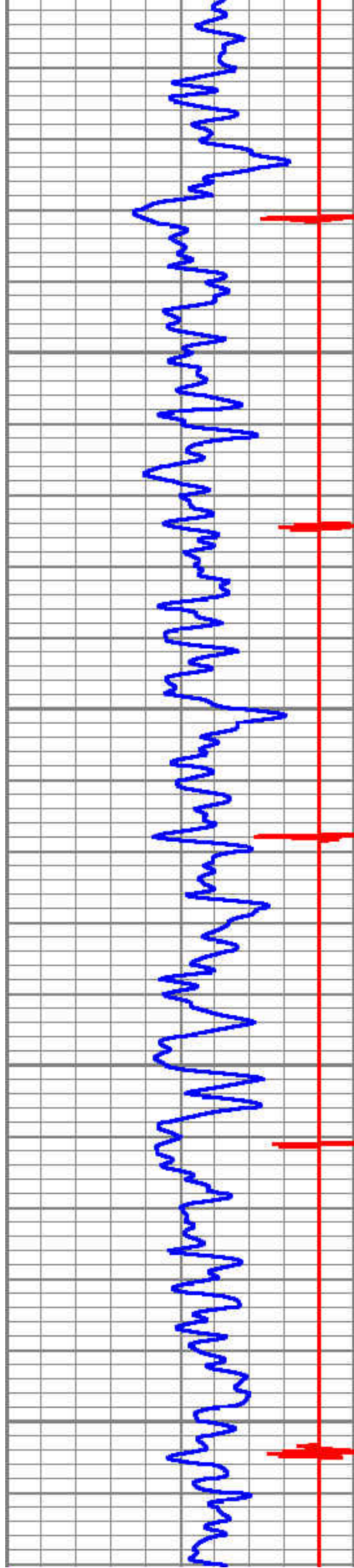


4600

4700


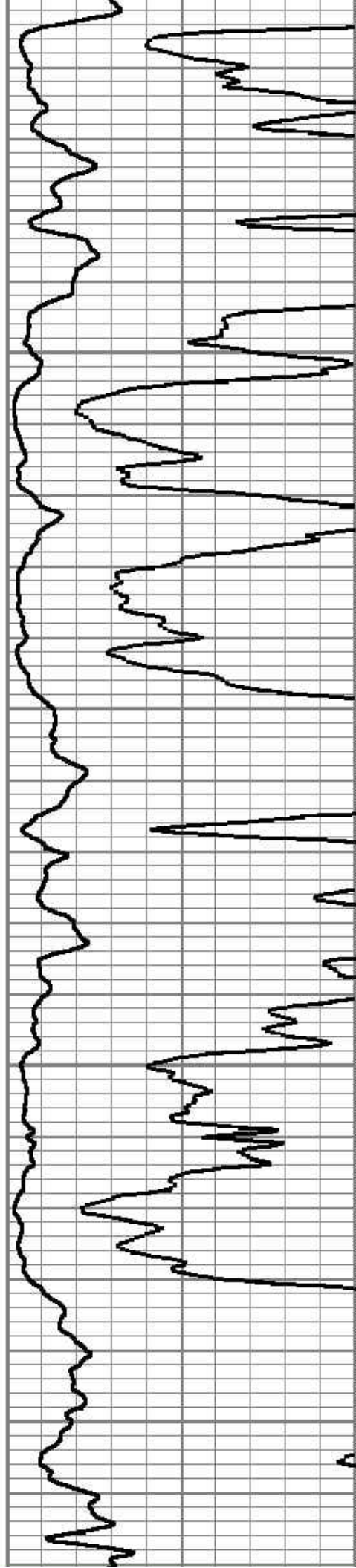




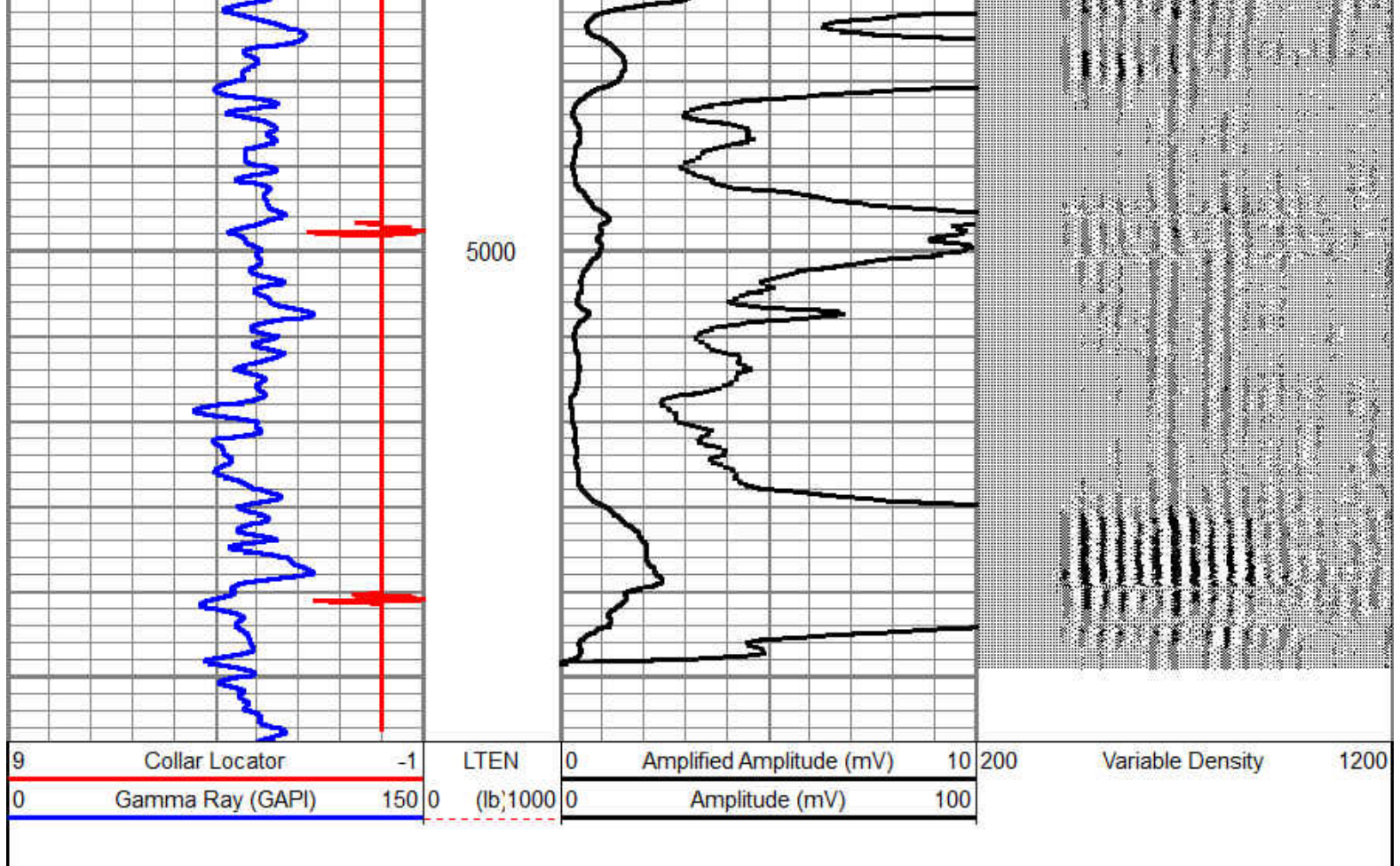


4800

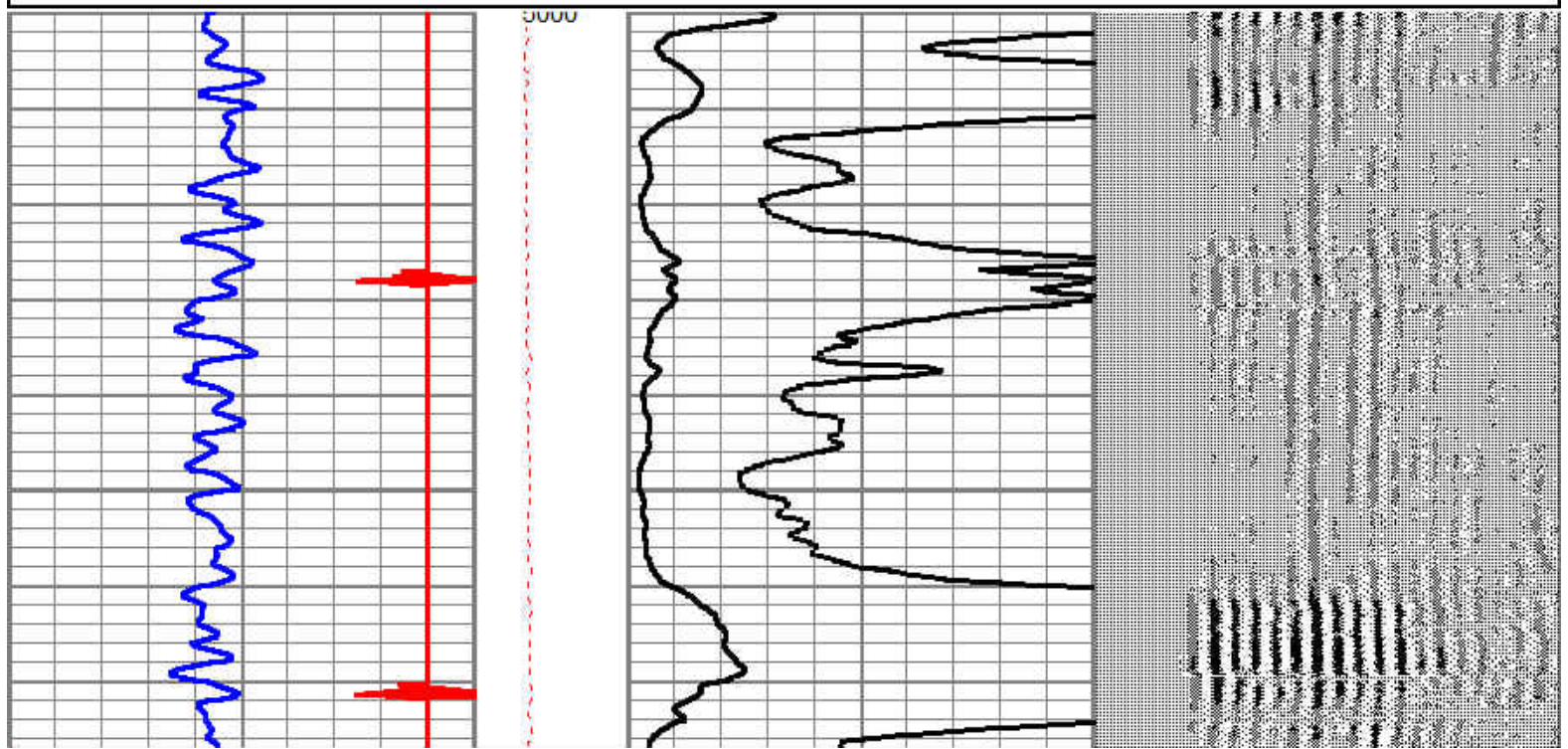

4900



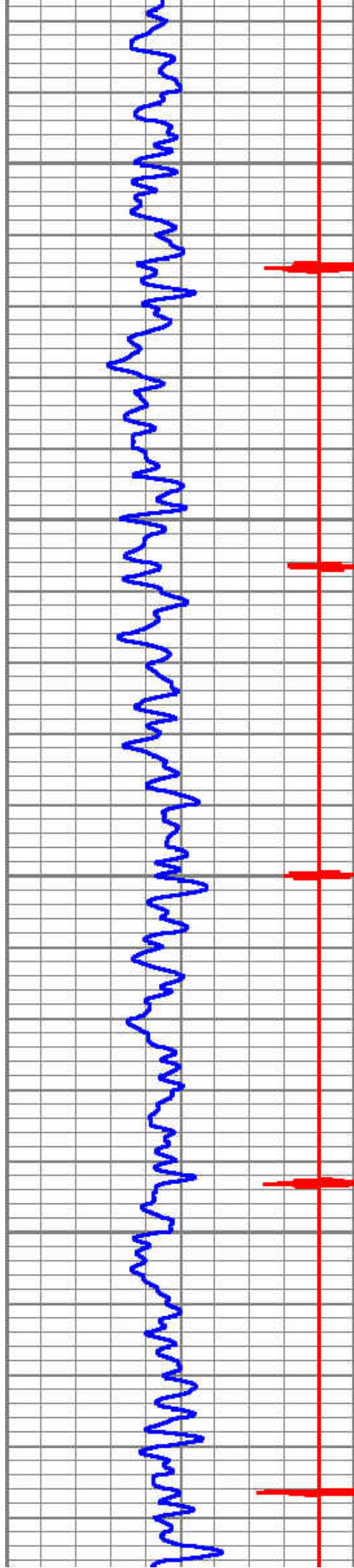




Database File: booth 7-26.db  
 Dataset Pathname: pass2  
 Presentation Format: cbl\_dr  
 Dataset Creation: Tue Nov 27 08:46:04 2012 by Log SCH 120430  
 Charted by: Depth in Feet scaled 1:240


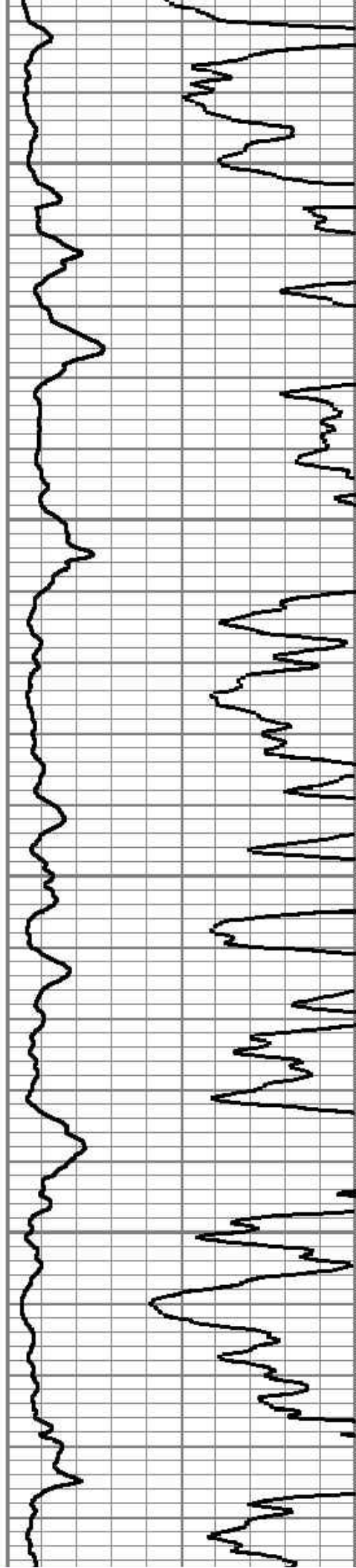




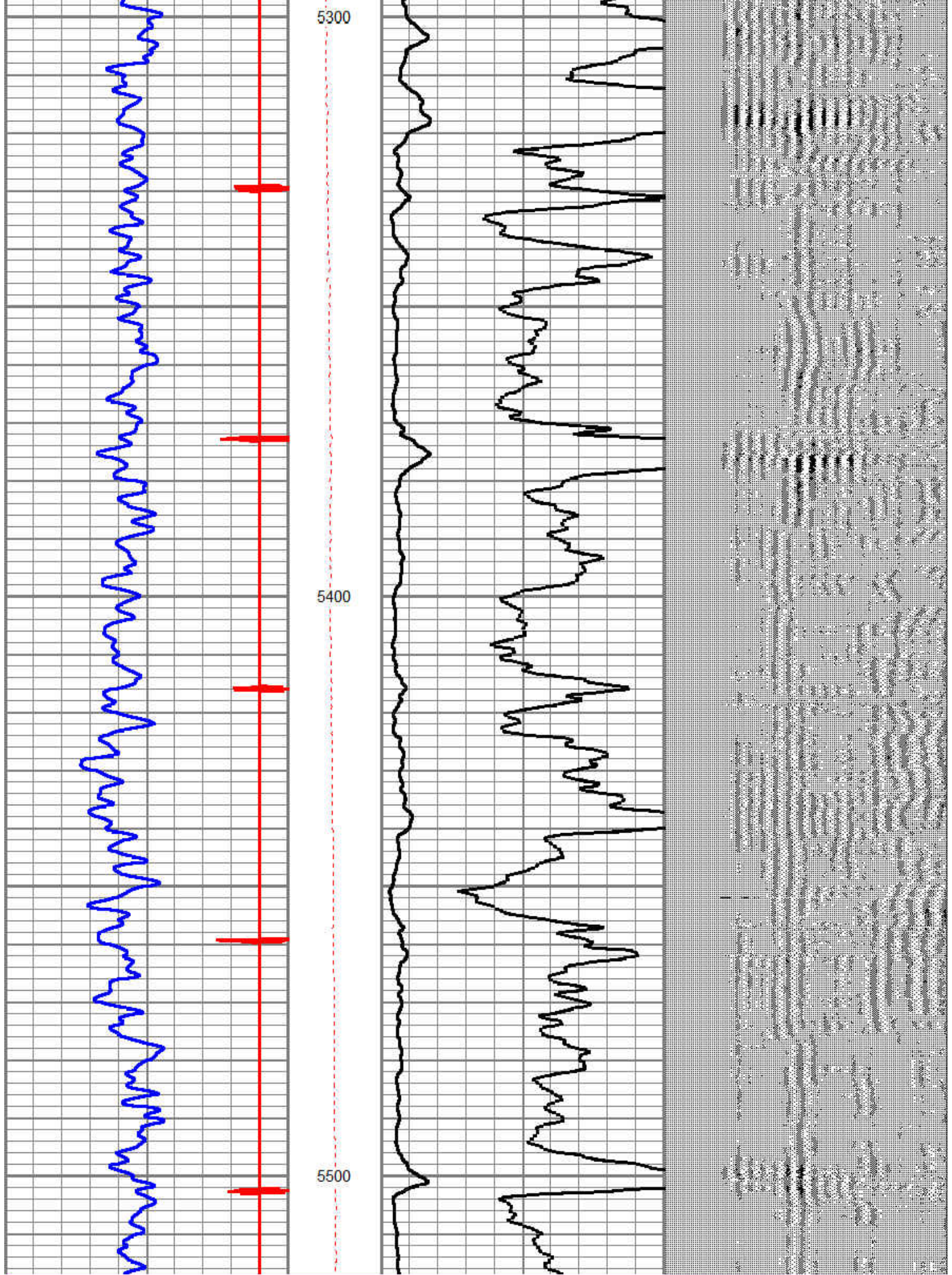


5100

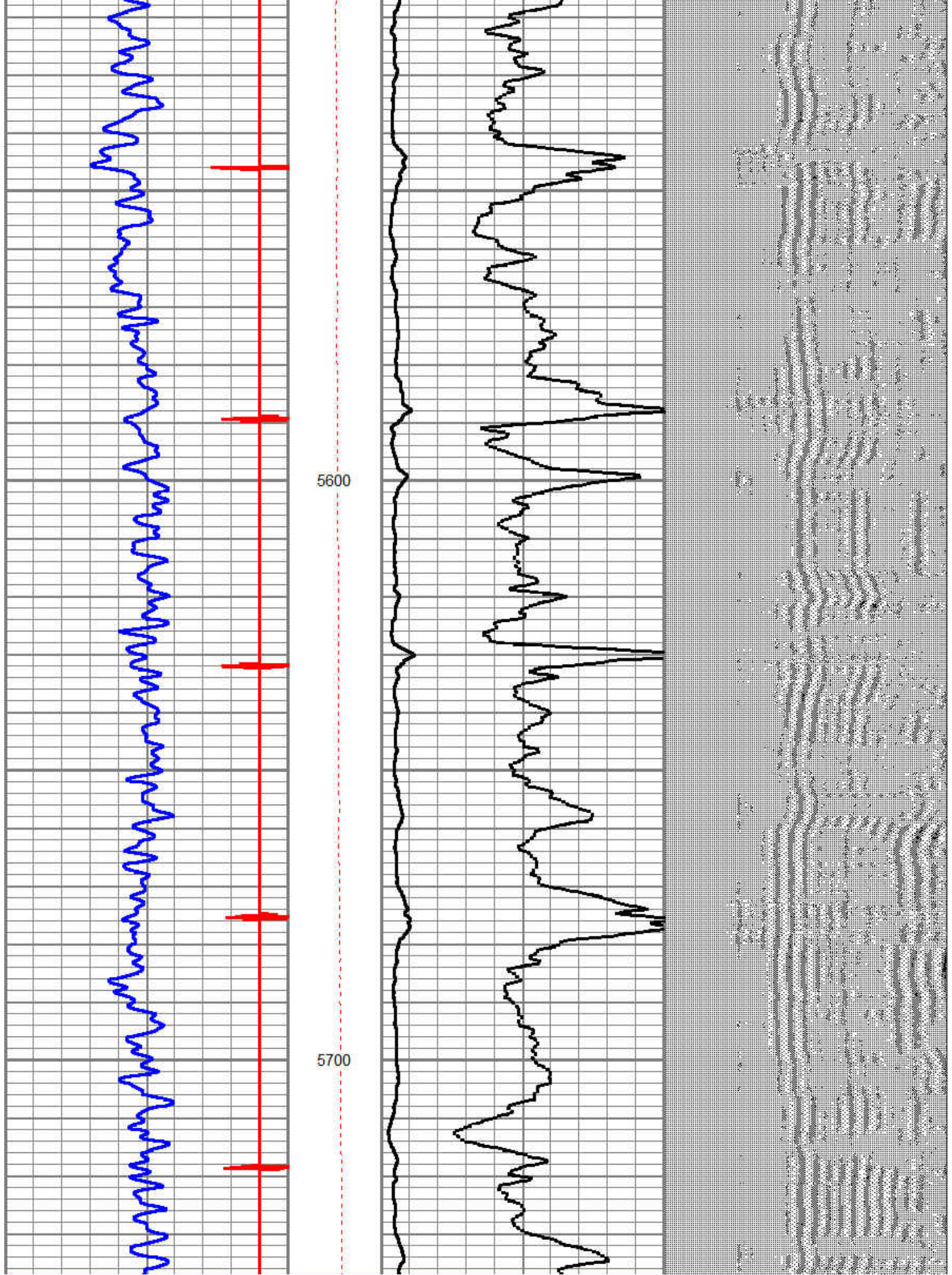
5200



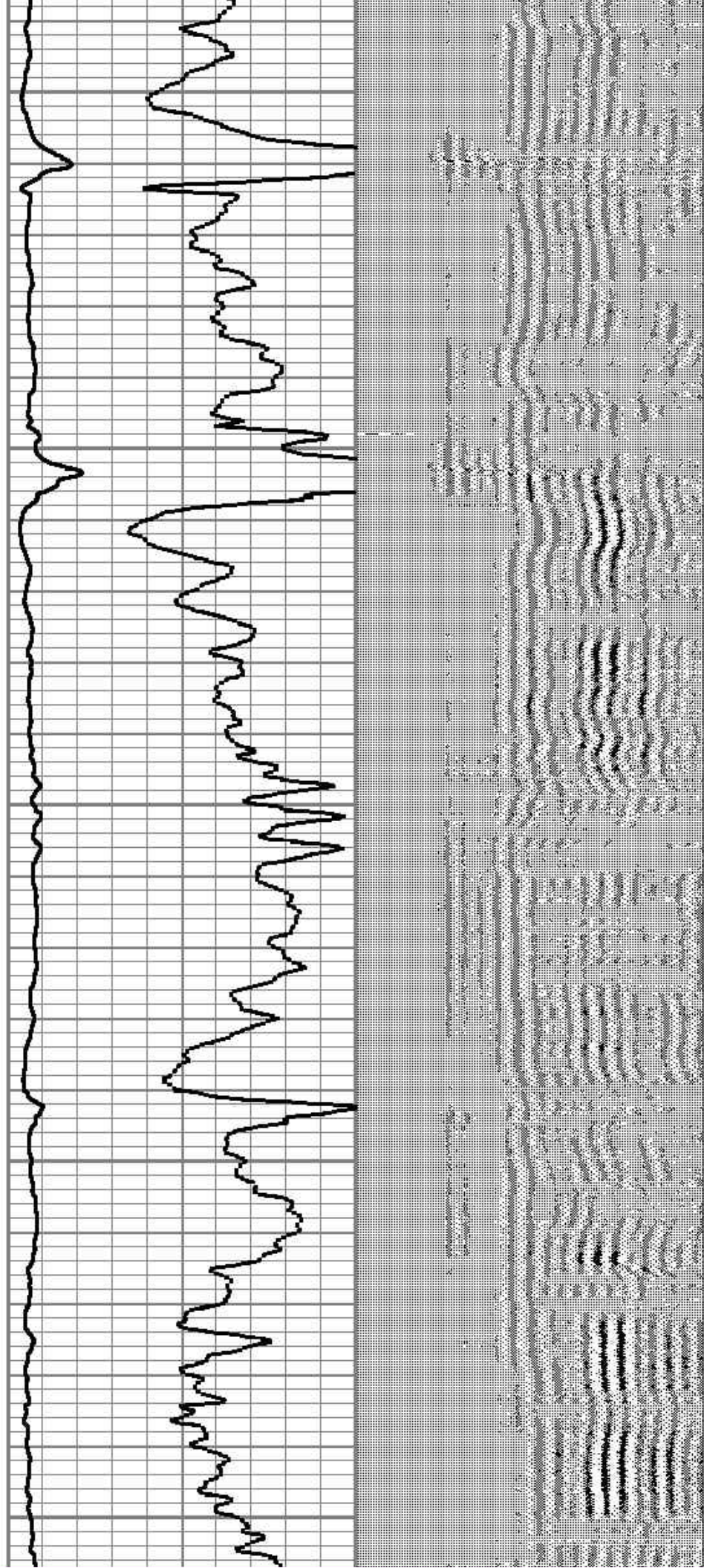
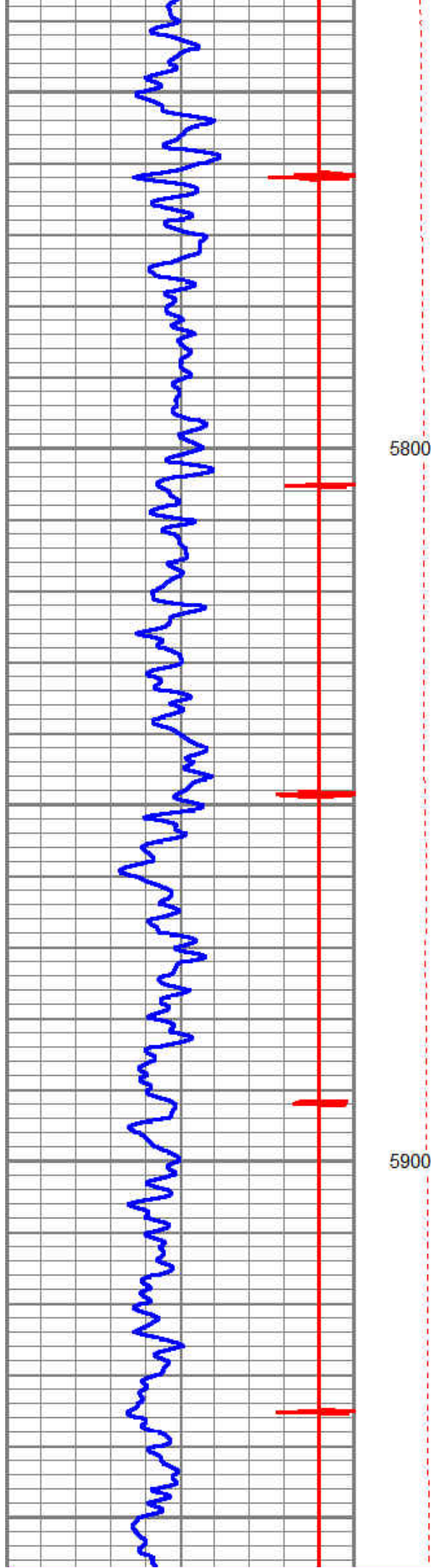





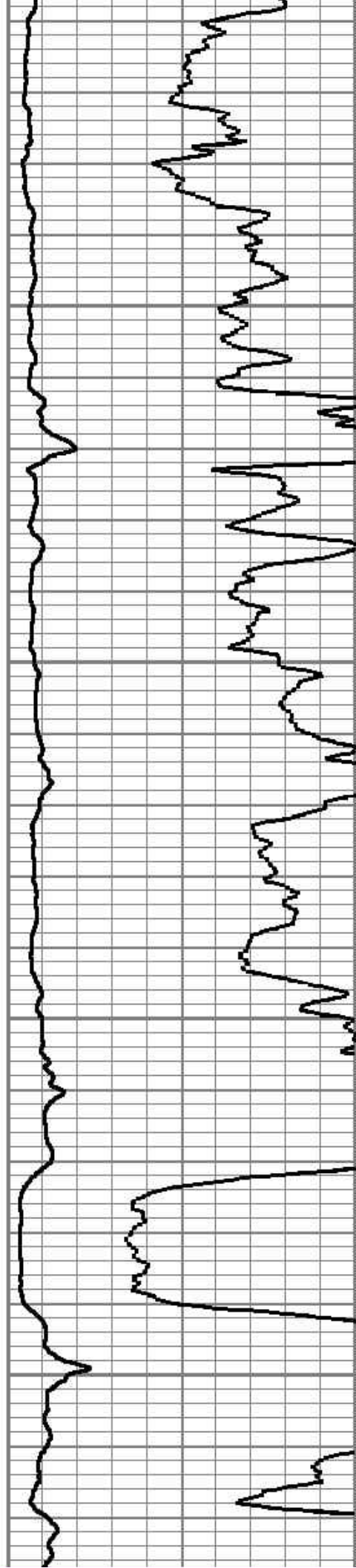
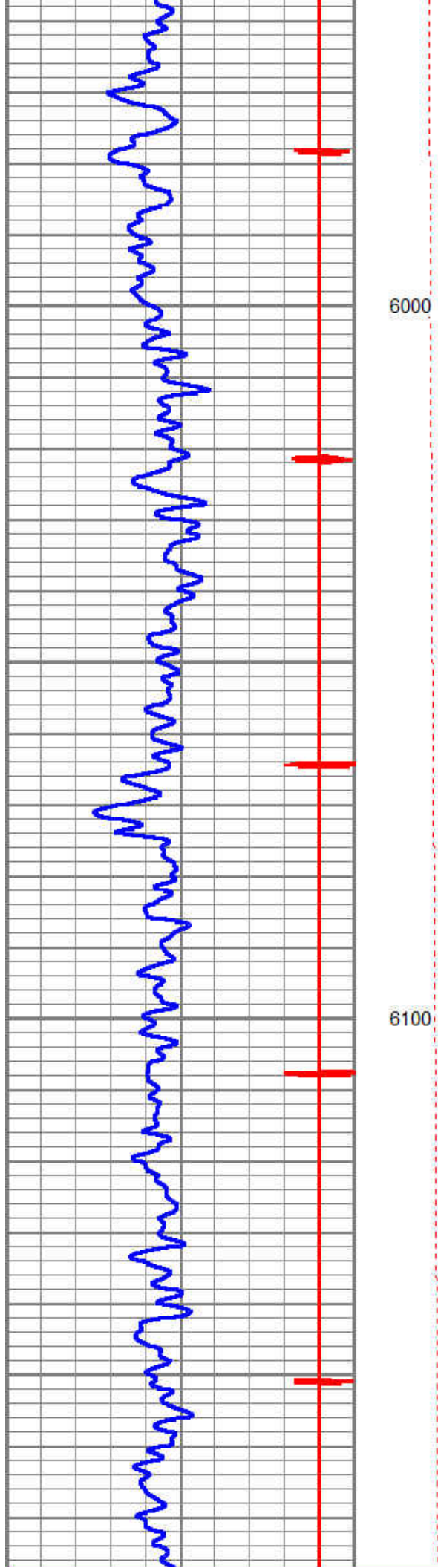




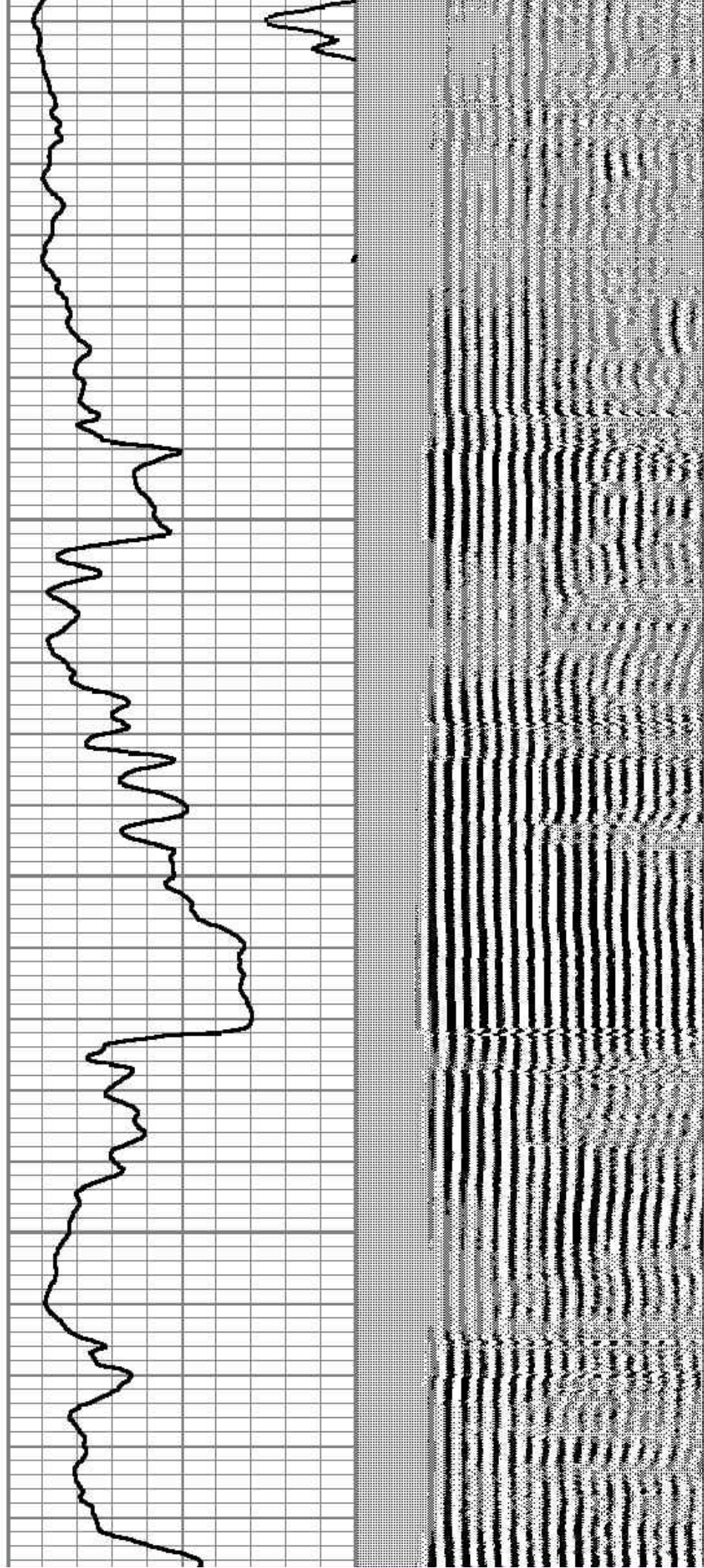
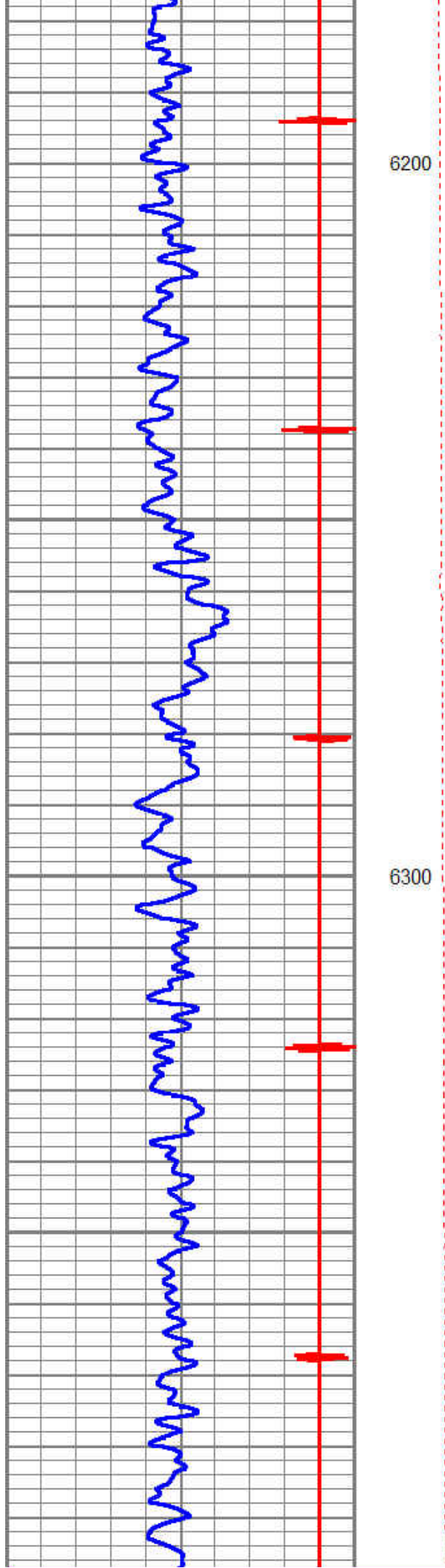




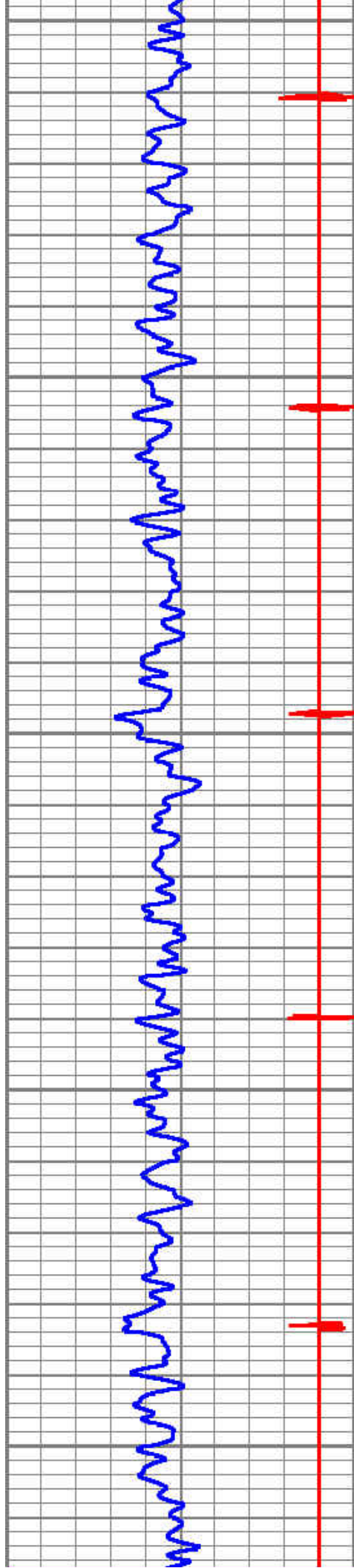








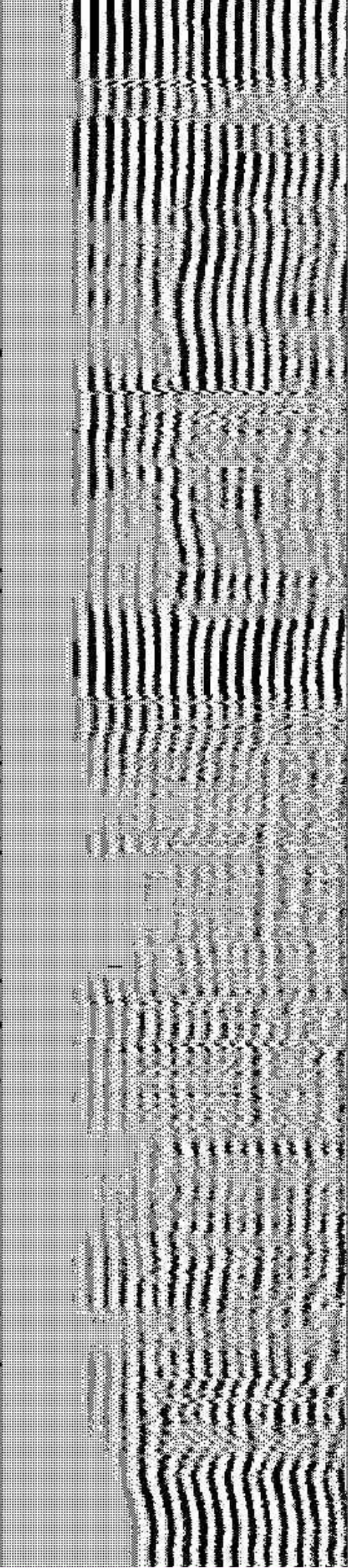
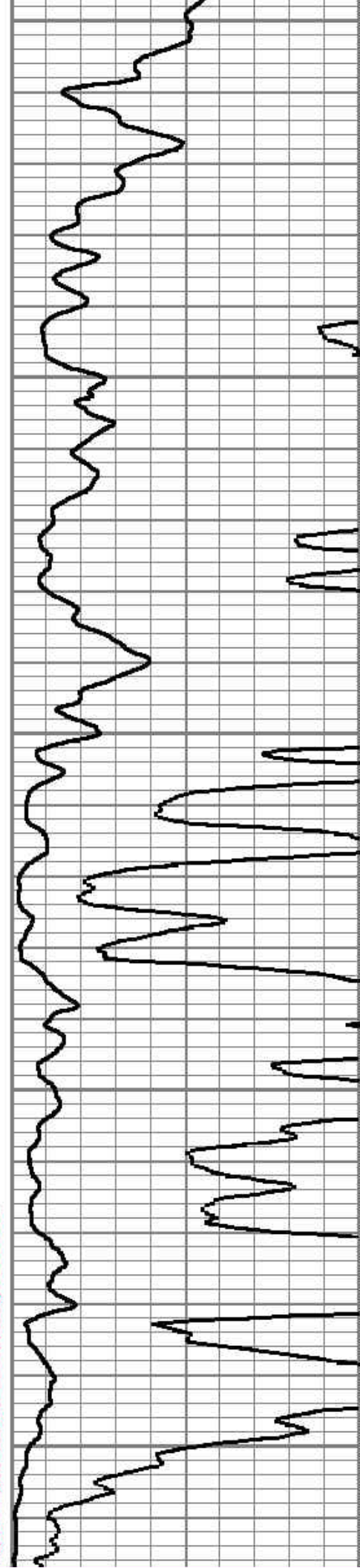





6400

6500

6600


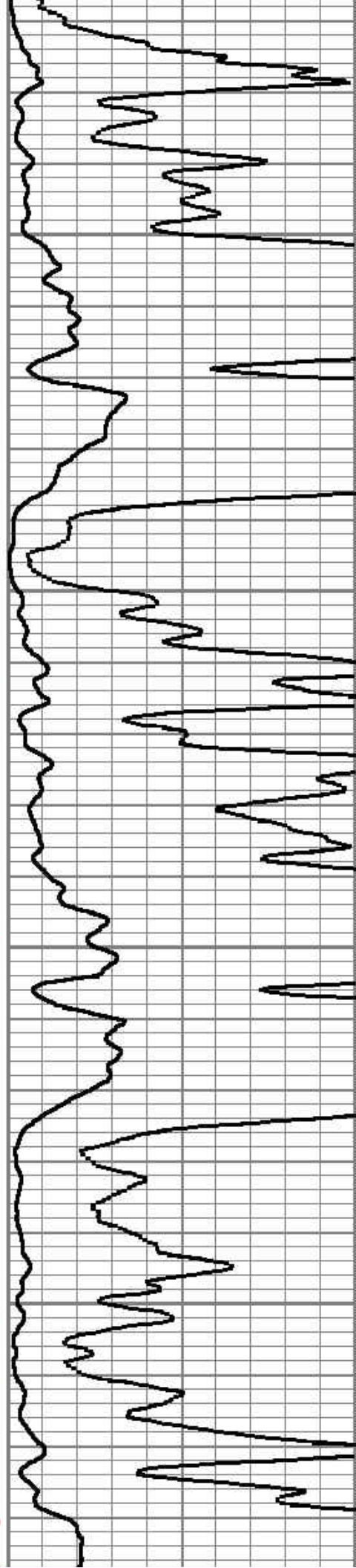




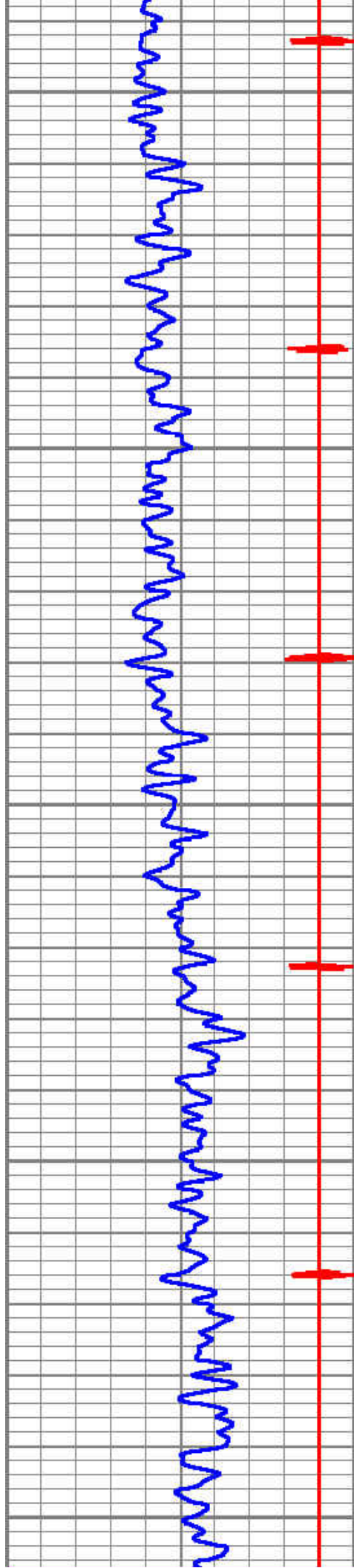


6700

6800

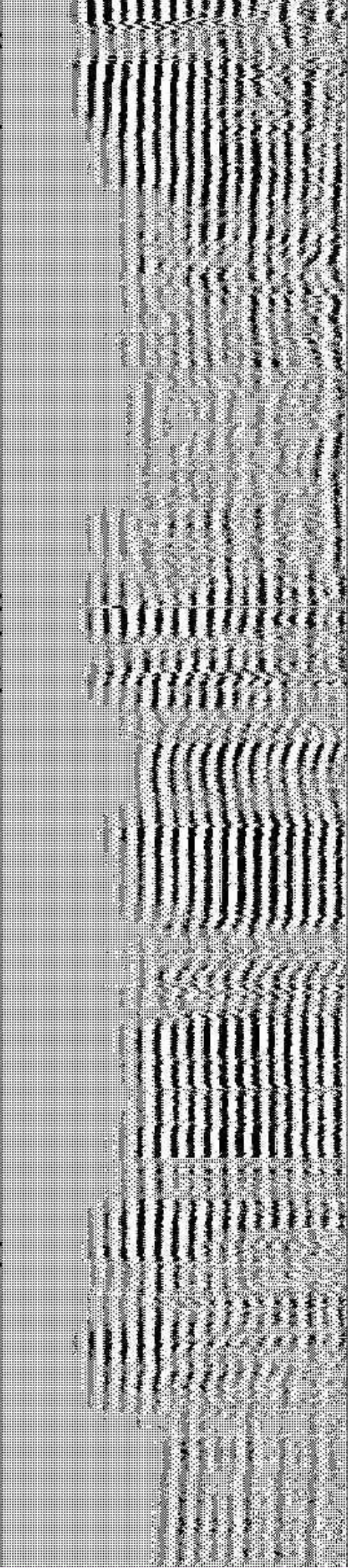
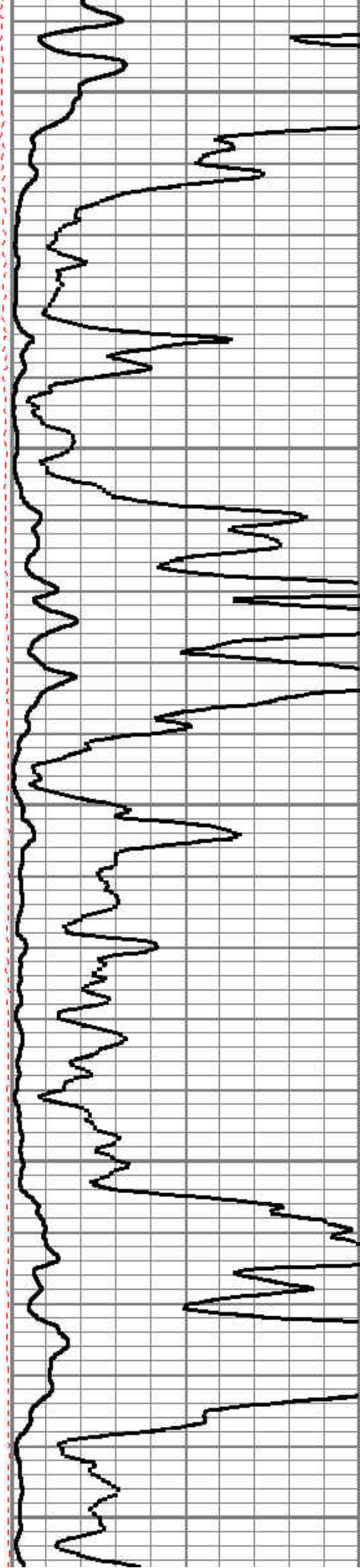




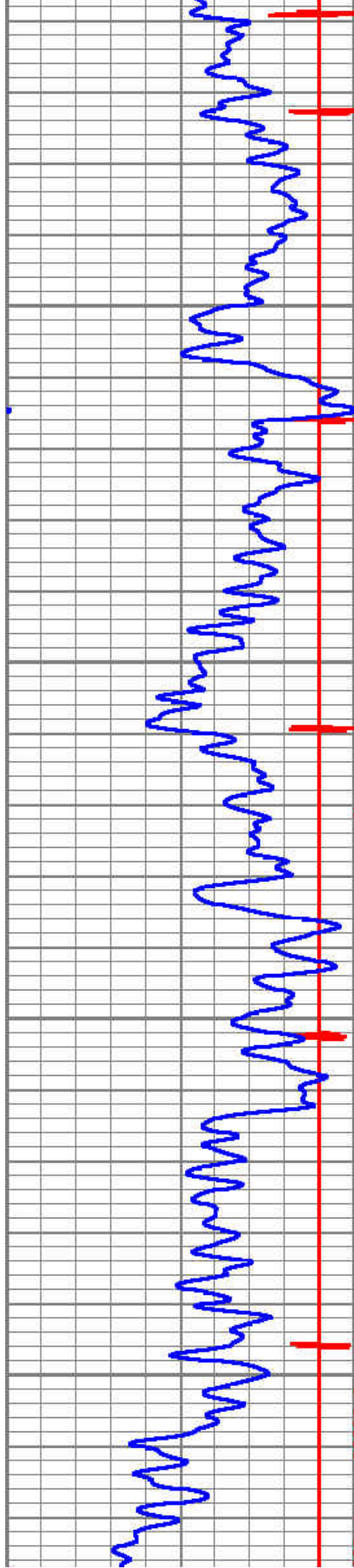


6900

7000



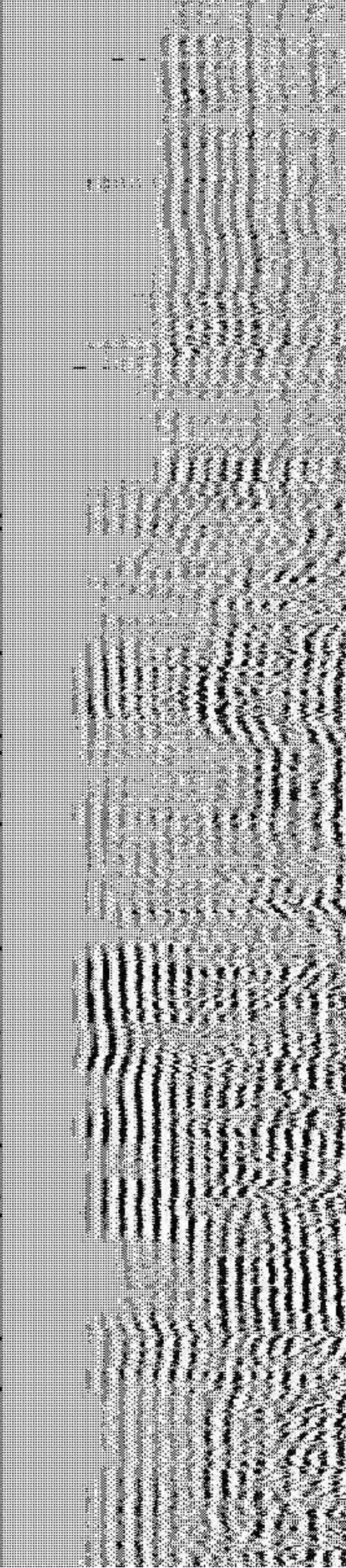
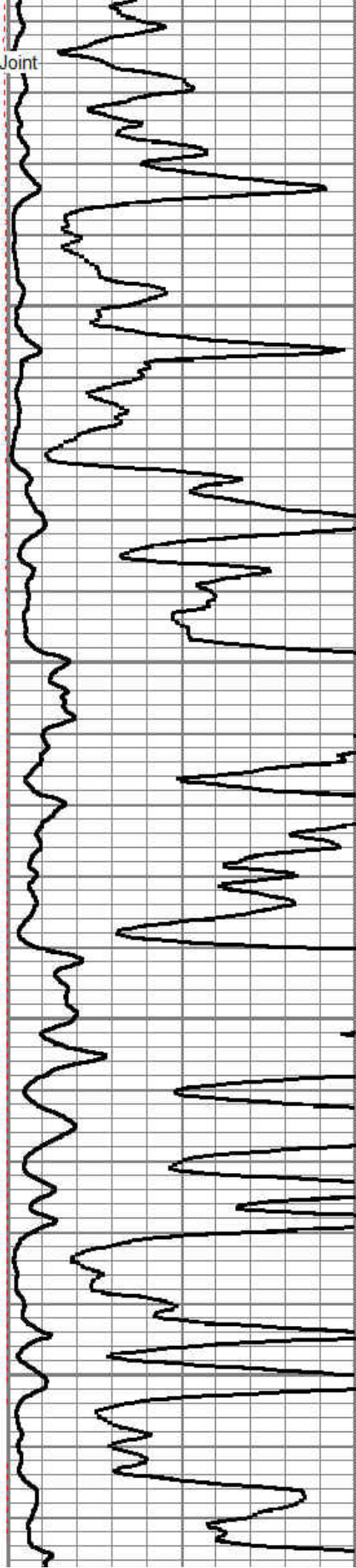




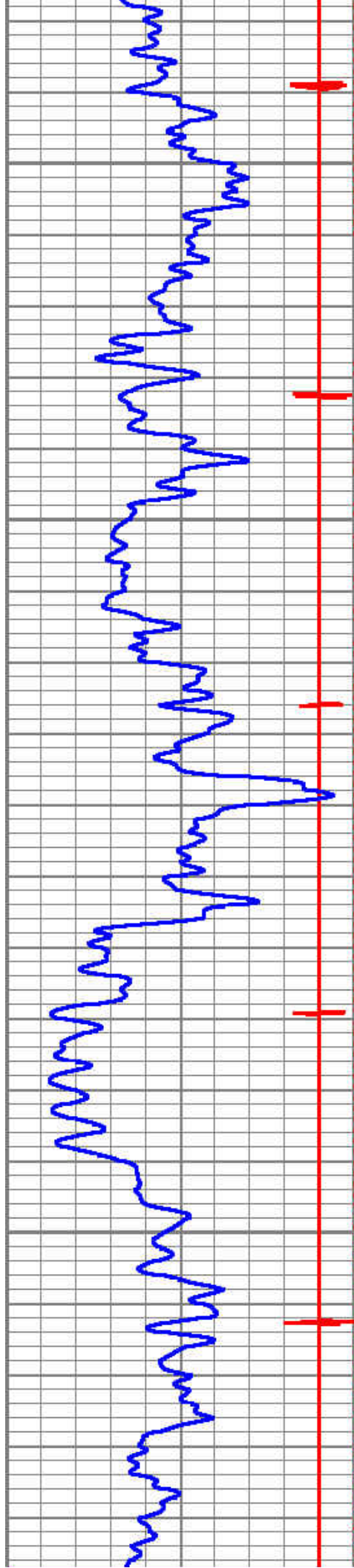
← Flag Joint

7100

7200







7300

7400

