

SURFACE USE AGREEMENT

THIS SURFACE USE AGREEMENT ("Agreement"), dated effective this 7th day of October, 2009, is made by and between the undersigned, Stephen W. Cecil and Joann M. Cecil, whose address is 36626 WCR 59, Eaton, Colorado 80615, herein called "Owner", and Noble Energy, Inc., 1625 Broadway, Suite 2200, Denver, Colorado 80202, herein called "Noble";


WHEREAS, Owner represents that they are the surface owners and in possession of an interest in part or all of the surface estate for the following described lands in Weld County, Colorado, said land herein called "Lands", to wit;

Township 6 North, Range 64 West, 6th P.M.
Section 1: ALL
CECIL USX A01-05D
CECIL USX A01-11D

WHEREAS, Owner recognizes that Noble has the right to conduct operations on the Lands pursuant to Oil & Gas Lease(s) covering the Lands and Owner and Noble desire to minimize any surface damage to the Lands and to reach an agreement regarding such surface damage;

NOW, THEREFORE, in consideration of the ten dollars and other valuable consideration, the sufficiency of which is hereby acknowledged, Owner and Noble agree as follows:

1. Payment to Owner. Prior to commencement of drilling operations on the Lands, Noble shall pay Owner the following sum as full settlement and satisfaction of all damages growing out of, incident to, or in connection with the usual and customary exploration, drilling, completion, deepening, refracing, recompletion, reworking, equipping and production operations, unless otherwise specifically provided herein:

A.  for each of the proposed wellsites, CECIL USX A01-05D and CECIL USX A01-11D located on the Lands (and a like amount for any subsequent wellsites to be located on the Lands) in which Owner owns the entire surface estate, together with any lands used for road purposes, production facilities, pipelines, flowlines or other necessary facilities in connection with the wellsites.

B. If, by reasons directly resulting from the operations of Noble, there is damage to real or personal property upon the Lands which is not associated with usual and customary operations, including, but not limited to, damage to livestock, structures, buildings, fences, culverts, cement ditches, irrigation systems, and natural water ways, such damage will be repaired or replaced by Noble, or Noble will pay reasonable

compensation to Owner for such additional actual damage or an amount equal to the reasonable costs to repair such actual damages.

C. Owner agrees to notify any surface tenant that may be affected by Noble's operations on the Lands and Owner may allocate the payments made hereunder with such surface tenant as they shall mutually determine between themselves and Noble shall have no liability therefor.

2. Consultation. If requested by Owner, prior to heavy equipment operations on each wellsite, Noble's representative will meet and consult with Owner (or Owner's representative) as to the location of the wellsites, access road, flowlines, tank batteries and other associated production facilities.

3. Noble Obligations. In conducting operations on the Lands, Noble shall:

A. Locate the wellsites, access road, flowlines, tank batteries and other associated production facilities as depicted on Exhibit "A" attached hereto and by this reference made a part of this Agreement.

B. Limit the size of each wellsite to approximately 350 feet by 400 feet during any drilling, completion, recompletion or workover operations and shall be no more than 1/4 acre in size during other periods. The area required for any tank battery location associated with each well shall be limited to approximately one-half acre in size upon completion of construction. Access roads shall be limited to approximately 30 feet in width during drilling, completion, deepening, refracing, recompletion, reworking, equipping and production operations. The permanent access roads to the wellhead and tank battery location shall be limited to 15 feet in width.

C. Separate the topsoil at the time of excavation of pits so that the topsoil and subsurface soil can be placed back in proper order as nearly as possible.

D. Reclaim the wellsites as nearly as practicable to its original condition and if the location is in pasture, reseed the location with native grasses. Weather permitting, reclamation operations shall be completed within three months following drilling and subsequent related operations, unless Noble and Owner mutually agree to postponement because of crop or other considerations.

E. Use reasonable efforts to keep the wells, Lands, and production facilities free of weeds and debris.

F. Regarding a wellsite that is located in alfalfa fields, the Surface Owner shall have the option to either have Noble reseed the affected area at Noble sole cost, risk and expense, or reseed the affected area itself and receive payment from Noble in the amount of [REDACTED] upon notice of such reseeding by Surface Owner. Such payment will constitute Surface Owner's acceptance of responsibility for compliance with Colorado Oil & Gas Conservation Commission Rule

1003.e.(1), Revegetation of Crop Lands, insofar as any perennial forage crops that were present before disturbance shall be re-established.

4. Waiver of Thirty Day Notice. Owner hereby waives the minimum thirty-day written notice requirement described in the Notice Letter provided by Noble to Owner when it initially gave notice of its intent to drill on the Lands.

5. Successors and Assigns. When Noble is used in this Agreement, it shall also mean the successors and assigns of Noble, as well as its employees and officers, agents, affiliates, contractors, subcontractors and/or purchasers. This Agreement shall be binding upon and inure to the benefit of the heirs, successors and assigns of Owner and Noble and may be executed in counterparts.

6. Confidentiality. Owner agrees to keep the amount of consideration paid hereunder by Noble confidential and shall not disclose such information without the advance written consent from Noble. Noble may record a memorandum evidencing the existence of this Agreement.

7. Governing Law/Venue. This Agreement shall be interpreted according to the laws of the State of Colorado. Venue for any dispute shall be Weld County, Colorado.

8. Written Modifications/Notices. This Agreement may only be amended in writing signed by both parties. All notices to either party shall be in writing addressed to the parties at the address first set forth above.

AGREED TO AND ACCEPTED AS OF THE DATE FIRST WRITTEN ABOVE.

OWNER: STEPHEN W. CECIL AND JOANN M. CECIL

By: Stephen W. Cecil
Stephen W. Cecil *swm*

By: Joann M. Cecil
Joann M. Cecil

NOBLE ENERGY, INC.

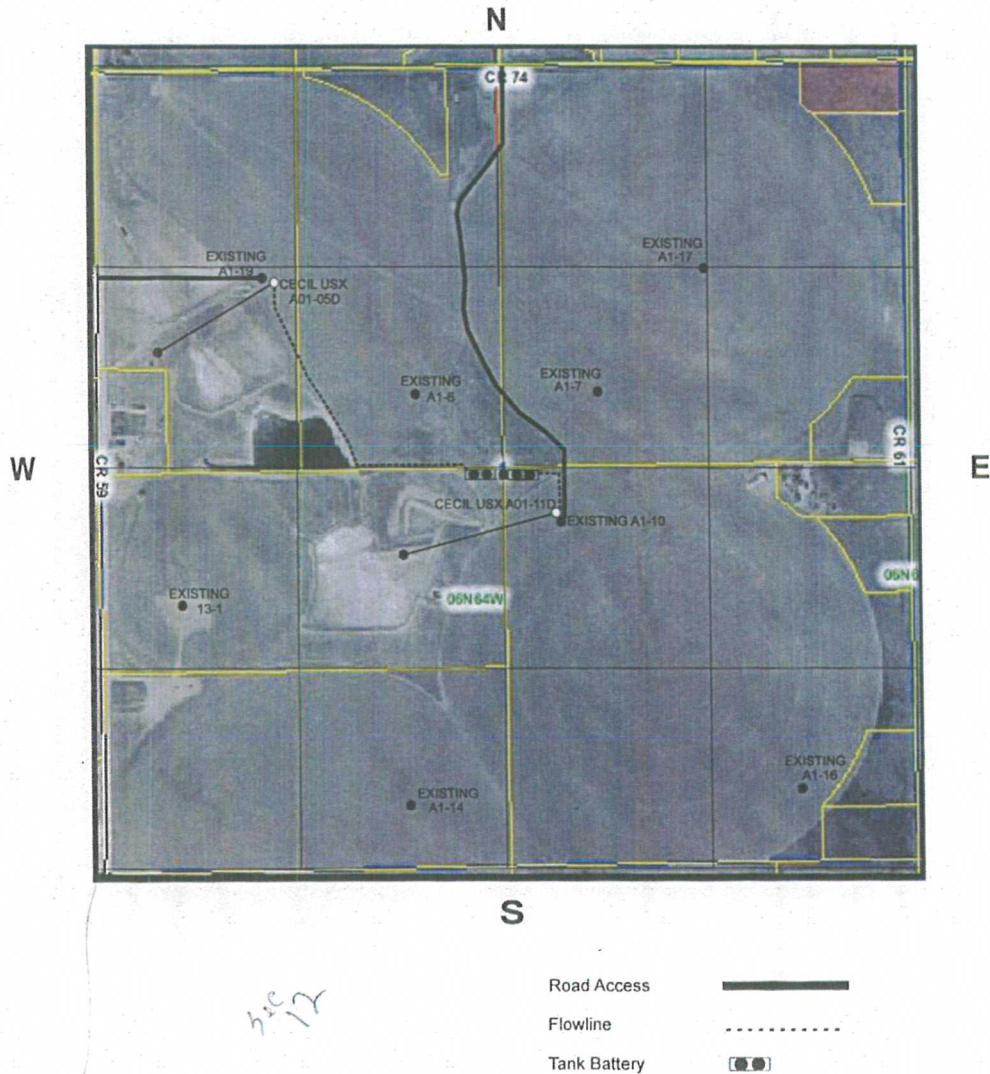
By: P. David Padgett
P. David Padgett
Attorney-In-Fact, D.J. Basin *HP BB*

Exhibit "A"

Exhibit "A"

Attached to and by reference made a part of that certain Surface Use Agreement dated 7th
October, 2009, by and between Noble Energy, Inc. as "Noble" and Stephen W. Cecil and Joann
M. Cecil, as "Surface Owner" covering the following lands:

Township 6 North, Range 64 West, 6th P.M.
Section 1: ALL
Weld County, Colorado



MEMORANDUM OF AGREEMENT

STATE OF COLORADO)
) ss.
COUNTY OF WELD)

This Memorandum is made this 30th day of October 2009, by Noble Energy, Inc. ("Noble"), 1625 Broadway, Suite 2200, Denver, CO 80202.

On October 7, 2009, Stephen W. Cecil and Joann M. Cecil, ("Surface Owner") and Noble entered into a Surface Use Agreement (the "Agreement") providing for the use of the surface of the land described below by Noble in connection with certain oil and gas operations and the compensation to Surface Owner for all damages (except as provided in the Agreement) to the surface of the land associated with the drilling, testing, completion, recompletion, reworking, reentry, pumping, operation and maintenance of the wellsites to be located in:

Township 6 North, Range 64 West, 6th P.M.
Section 1: All
Weld, Colorado

This Memorandum of Agreement is executed by Noble and placed of record in Weld County, Colorado for the purpose of placing all persons on notice of the existence of the Surface Use Agreement. A true and complete copy of the Agreement is available from Noble to any person with an interest in the above-described land.


NOBLE ENERGY, INC.

By: *P. David Padgett*
P. David Padgett, Attorney-in-Fact *PM*

STATE OF COLORADO)
CITY AND) ss.
COUNTY OF DENVER)

The foregoing instrument was acknowledged before me this 30th day of October 2009, by P. David Padgett, Attorney-in-Fact for Noble Energy, Inc., a Delaware corporation, on behalf of said corporation

[SEAL]



Julie K Brown
Notary Public

My commission expires: 04/30/2013

212

MEMORANDUM OF AGREEMENT

STATE OF COLORADO)
) ss.
COUNTY OF WELD)

This Memorandum is made this 23rd day of November 2009, by Noble Energy, Inc. ("Noble"), 1625 Broadway, Suite 2200, Denver, CO 80202.

On October 7, 2009, Stephen W. Cecil and Joann M. Cecil, ("Surface Owner") and Noble entered into a Surface Use Agreement (the "Agreement") providing for the use of the surface of the land described below by Noble in connection with certain oil and gas operations and the compensation to Surface Owner for all damages (except as provided in the Agreement) to the surface of the land associated with the drilling, testing, completion, recompletion, reworking, reentry, pumping, operation and maintenance of the wellsites to be located in:

Township 6 North, Range 64 West, 6th P.M.
Section 1: All

This Memorandum of Agreement is executed by Noble and placed of record in Weld County, Colorado for the purpose of placing all persons on notice of the existence of the Surface Use Agreement. A true and complete copy of the Agreement is available from Noble to any person with an interest in the above-described land.

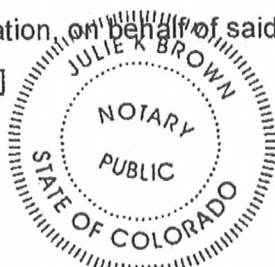
NOBLE ENERGY, INC.

By: [Signature]
P. David Padgett, Attorney-in-Fact

STATE OF COLORADO)
CITY AND) ss.
COUNTY OF DENVER)

The foregoing instrument was acknowledged before me this 23rd day of November 2009, by P. David Padgett, Attorney-in-Fact for Noble Energy, Inc., a Delaware corporation, on behalf of said corporation

[SEAL]



[Signature]
Notary Public

My commission expires: 04/30/2013