



Pioneer Energy Services

VDL CCL GAMMA-RAY
CEMENT BOND LOG

Company	BAYSWATER EXPLORATION & PROD. LLC
Well	WALTON 8-25
Field	WATTENBERG
County	WELD
	State
	COLORADO

AP| #: 05123347650000

Other Services

1798' FNL & 659' FEL
SENE

SEC 25 TWP 7N RGE 67W

Elevation

Permanent Datum	GL
Log Measured From	KB
Drilling Measured From	KB

Elevation 4970'

K.B.	4986"
D.F.	4985"
G.L.	4970"

Date	2/12/2013
------	-----------

Run Number	ONE

Depth Logger	7548'
--------------	-------

Bottom Logged Interval	7530'
------------------------	-------

op Log Interval	48'
0'	
10'	
20'	
30'	
40'	
50'	
60'	
70'	
80'	
90'	
100'	
110'	
120'	
130'	
140'	
150'	
160'	
170'	
180'	
190'	
200'	
210'	
220'	
230'	
240'	
250'	
260'	
270'	
280'	
290'	
300'	
310'	
320'	
330'	
340'	
350'	
360'	
370'	
380'	
390'	
400'	
410'	
420'	
430'	
440'	
450'	
460'	
470'	
480'	
490'	
500'	
510'	
520'	
530'	
540'	
550'	
560'	
570'	
580'	
590'	
600'	
610'	
620'	
630'	
640'	
650'	
660'	
670'	
680'	
690'	
700'	
710'	
720'	
730'	
740'	
750'	
760'	
770'	
780'	
790'	
800'	
810'	
820'	
830'	
840'	
850'	
860'	
870'	
880'	
890'	
900'	
910'	
920'	
930'	
940'	
950'	
960'	
970'	
980'	
990'	
1000'	

Fluid	WATER
pipe size	1 1/8

Density / Viscosity	NA
gpc / min	NA

Max. Recorded Temp.	208 DEG
---------------------	---------

Estimated Cement Top	NA
----------------------	----

Time Well Ready	NA
-----------------	----

Time Logger on Bottom	NA
-----------------------	----

Equipment Number	Equipment
9605	ET 1000A

Recorded By:	JORDY MORSE
Location:	

Witnessed By	MARCOS ABA
--------------	------------

Borehole Record

Run Number	Bit	From	To
------------	-----	------	----

Washing Record	Size	W
----------------	------	---

Surface String		
----------------	--	--

rot. String	4.5"	1
-------------	------	---

Production string		

[illegible]


<<< Fold Here >>>

All interpretations are opinions based on inferences from electrical or other measurements and we cannot and do not guarantee the accuracy or correctness of any interpretation, and we shall not, except in the case of gross or willful negligence on our part, be liable or responsible for any loss, costs, damages, or expenses incurred or sustained by anyone resulting from any interpretation made by any of our officers, agents or employees. These interpretations are also subject to our general terms and conditions set out in our current Price Schedule.

Comments

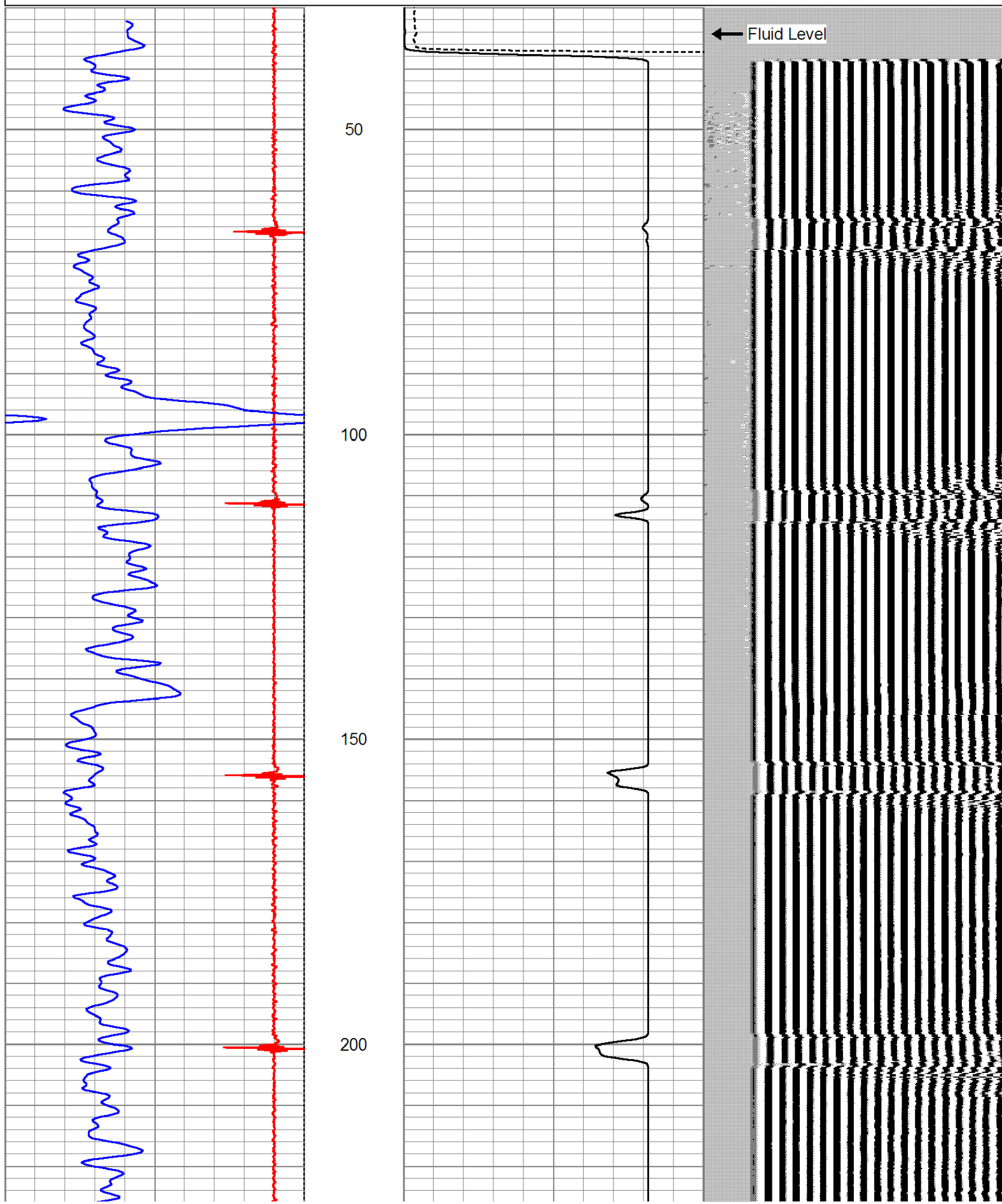
SO # 2-203754

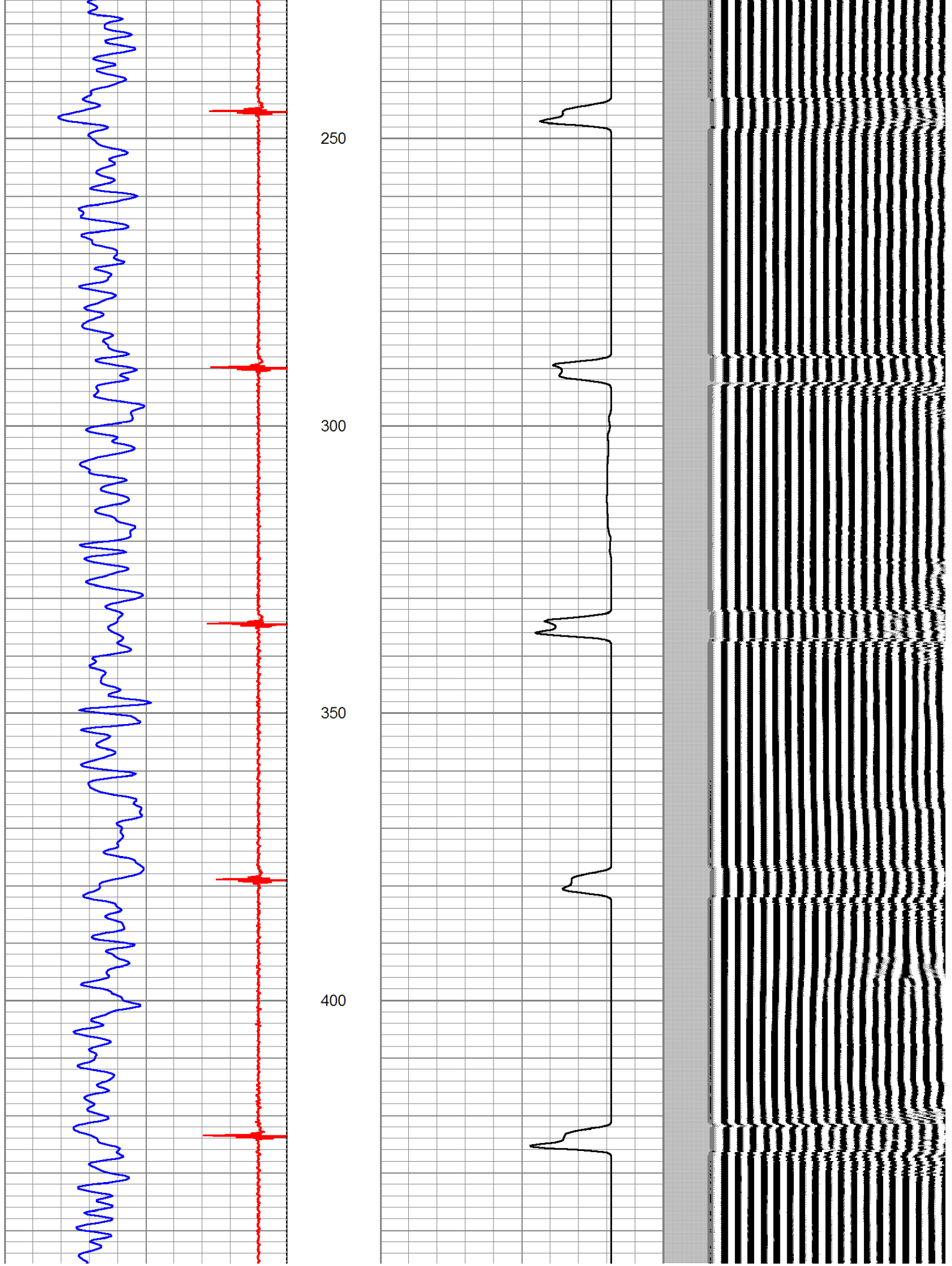
THANK YOU FOR USING
PIONEER ENERGY SERVICES

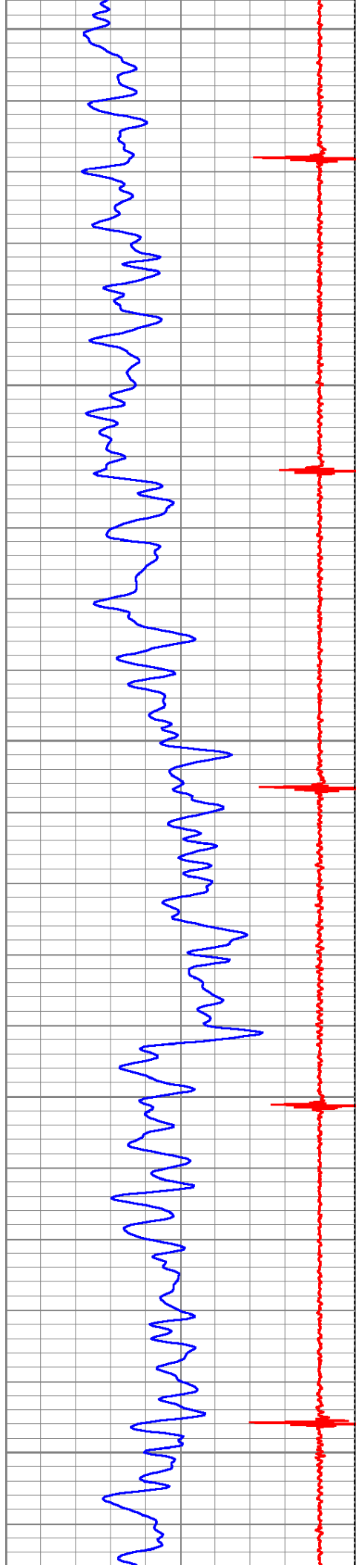
Sensor	Offset (ft)	Schematic	Description	Len (ft)	OD (in)	Wt (lb)
CCL	19.31		CCL-titan01 (01t)	1.92	2.75	

Tool Joint	Tool Joint Length (ft)	Tool Joint Weight (lb)	Tool Joint O.D. (in)	Tool Joint Description	Tool Joint Length (ft)	Tool Joint Weight (lb)	Tool Joint O.D. (in)	Tool Joint Description
WVF3	10.92	8.75	2.75	106.50	SDSCENT Centralizer for testing	3.00	3.25	20.00
WVF5	9.92	8.75	2.75	106.50	CBL-Probe (050215) 2.75 digital probe	8.75	2.75	106.50
GR	1.13	3.67	2.75	100.00	SDSCENT Centralizer for testing	3.00	3.25	20.00
					GR-probe 2.75 (51013)	3.67	2.75	100.00
Dataset: walton 8-25.db: field/well/run1/pass3 Total Length: 20.33 ft Total Weight: 246.50 lb O.D.: 3.25 in								

9	Collar Locator	-1	LTEN	0	Amplified Amplitude (mV)	10	200	Variable Density	1200
0	Gamma Ray (GAPI)	200	0	(lb)2000	0	Amplitude (mV)	100		








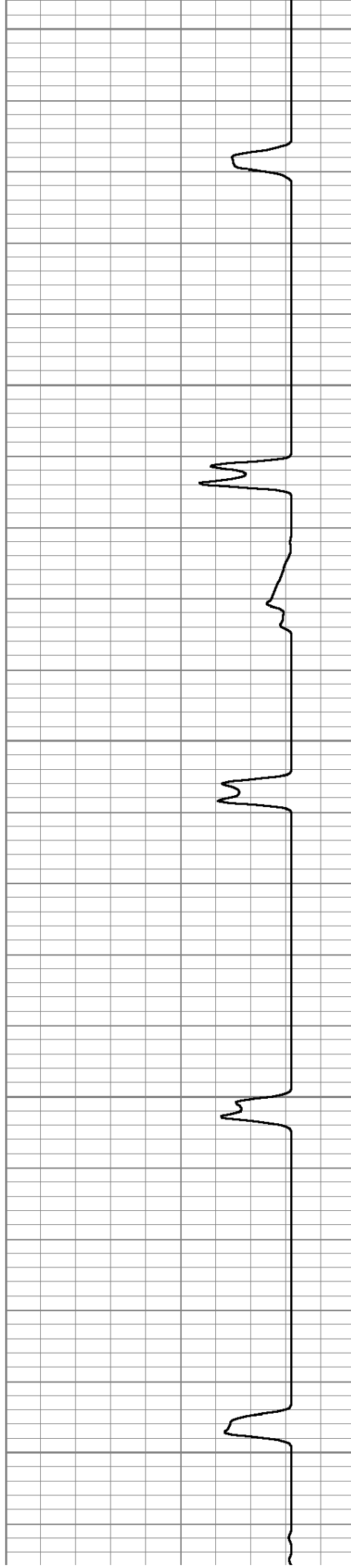
450

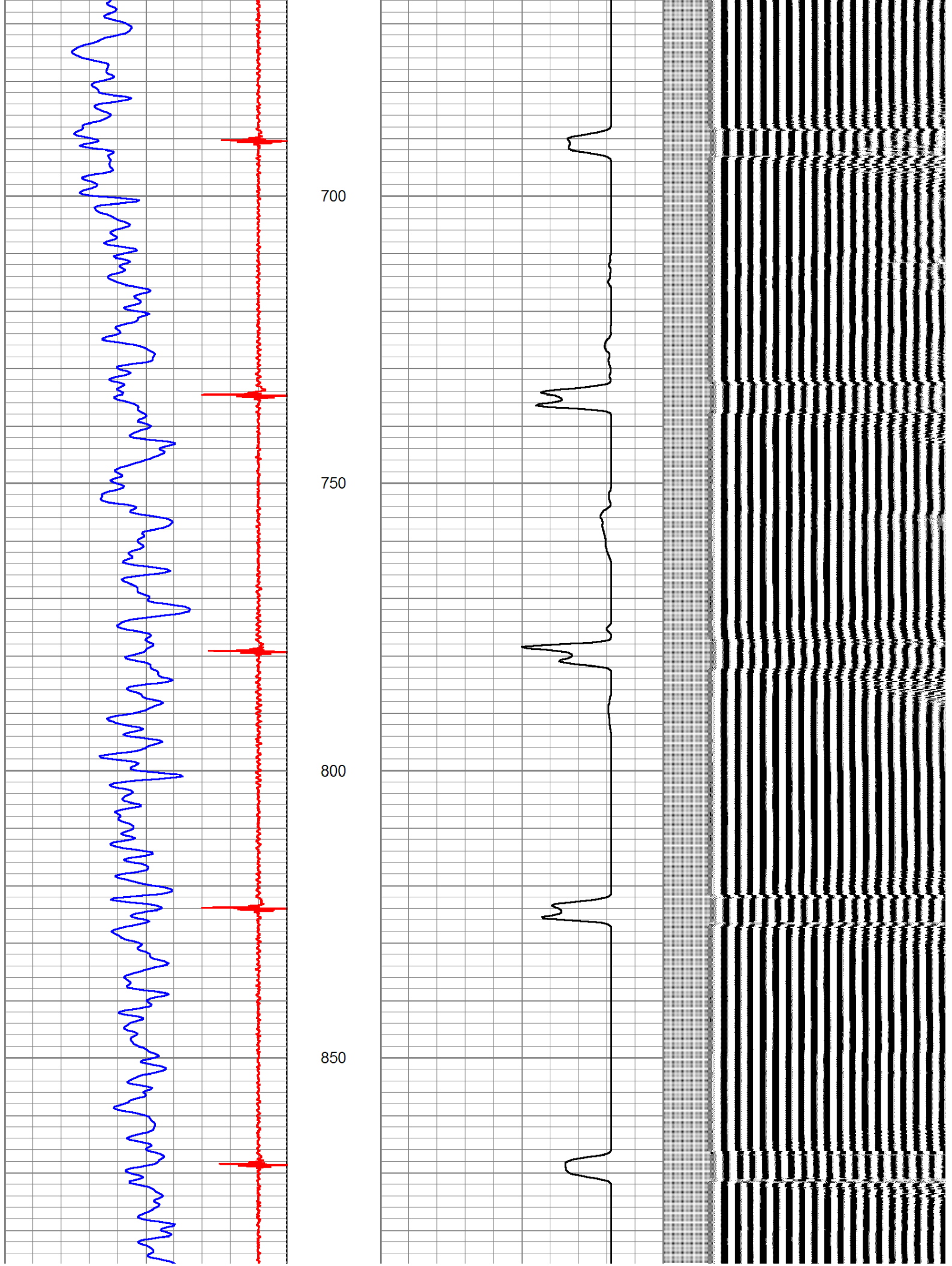
500

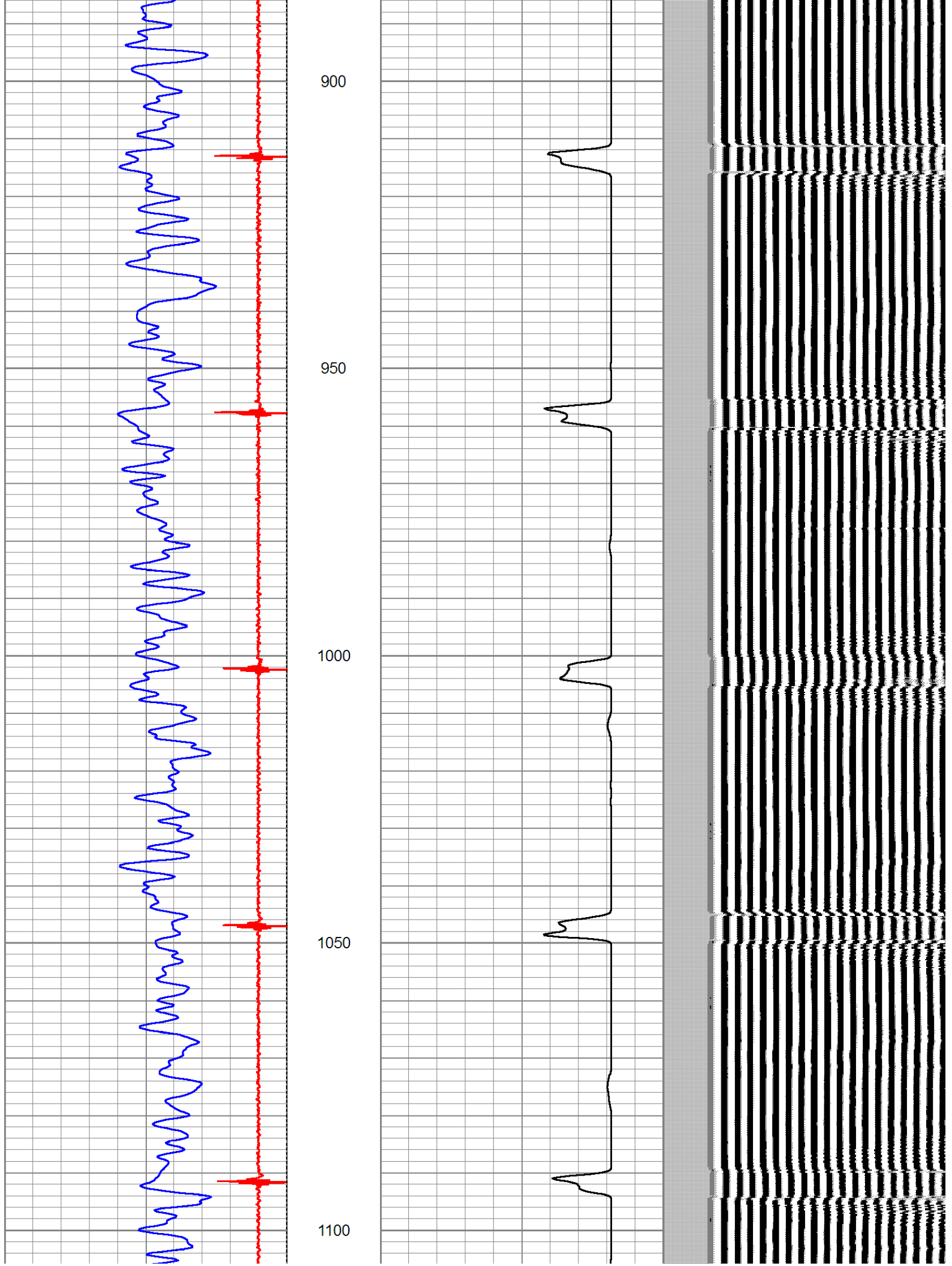
550

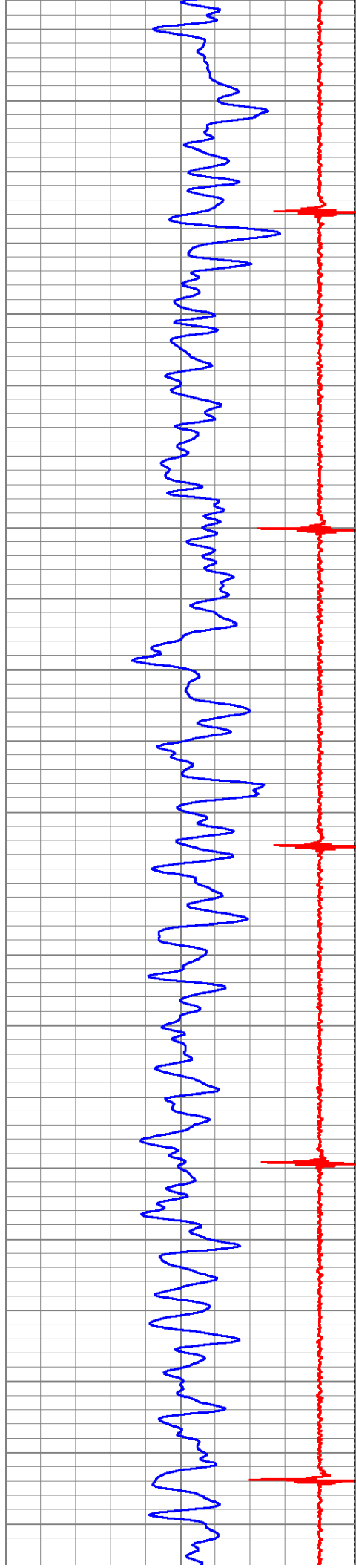
600

650








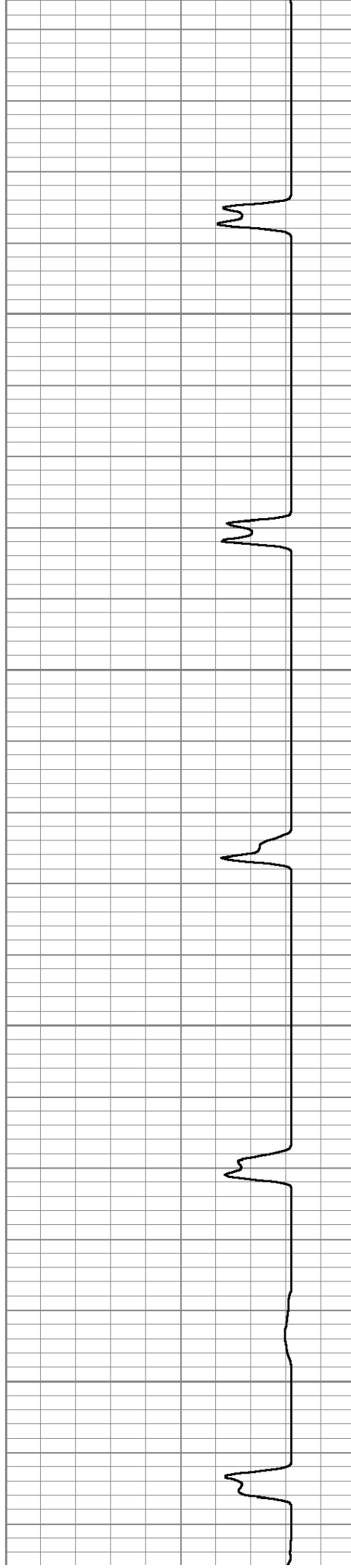


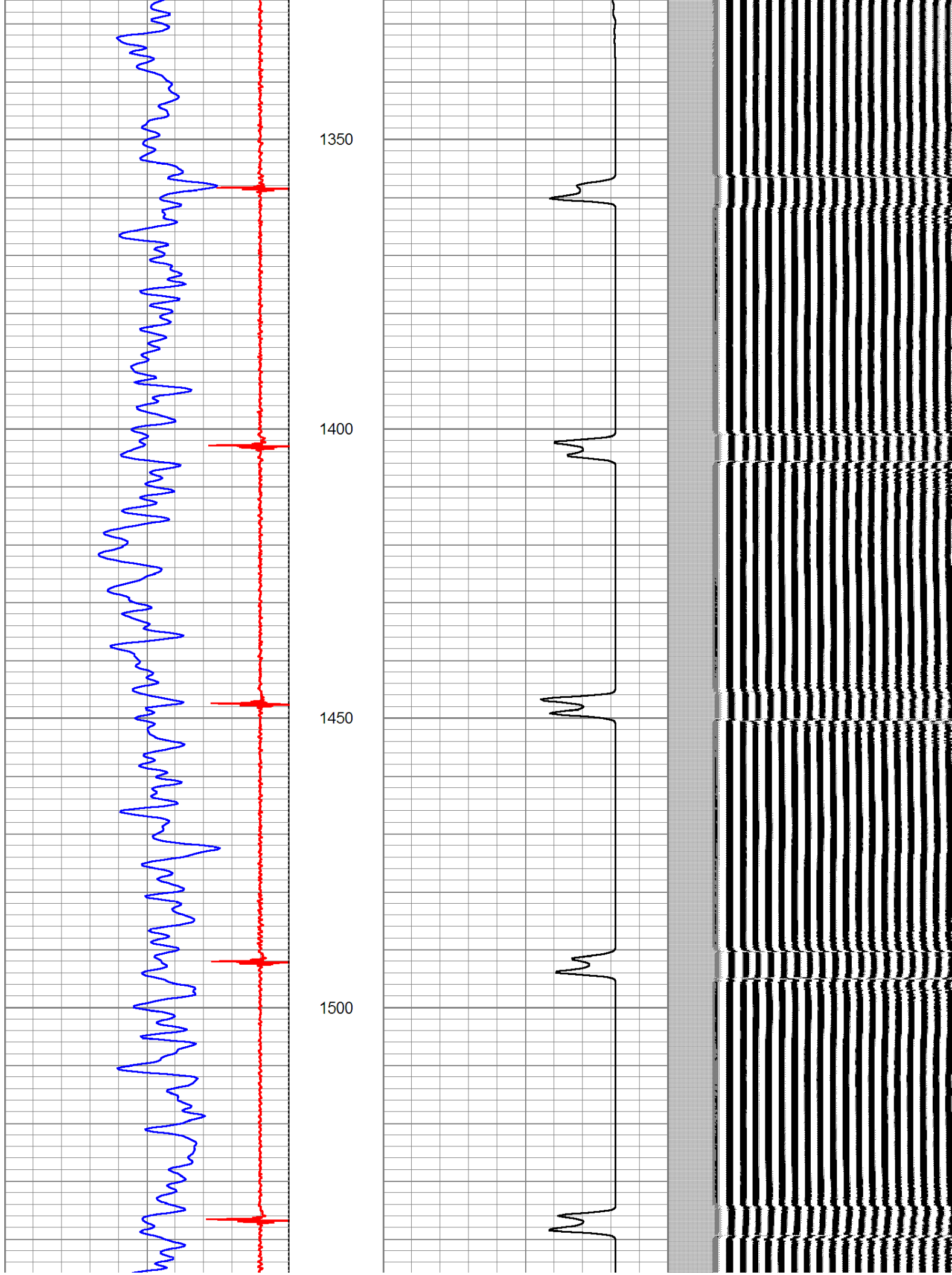
1150

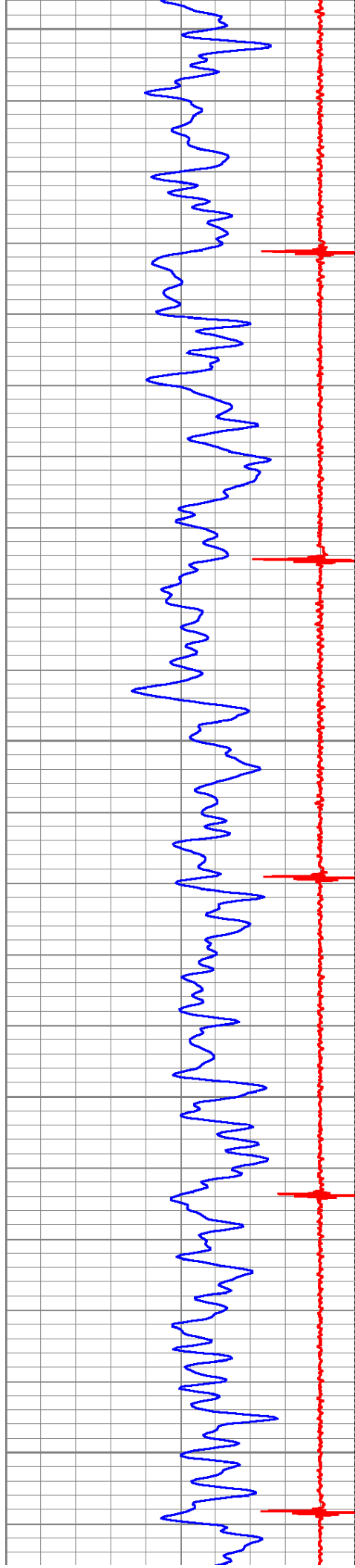
1200

1250

1300








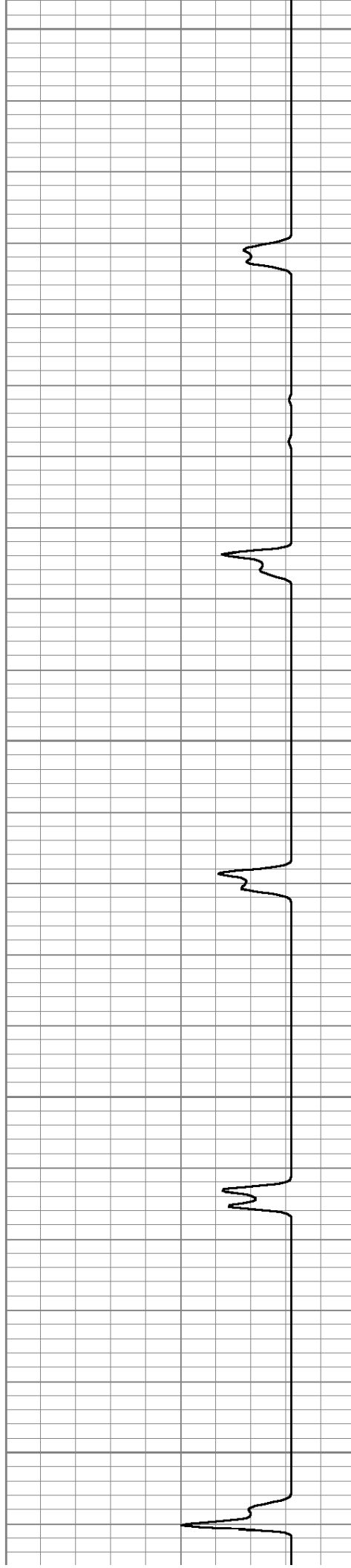
1550

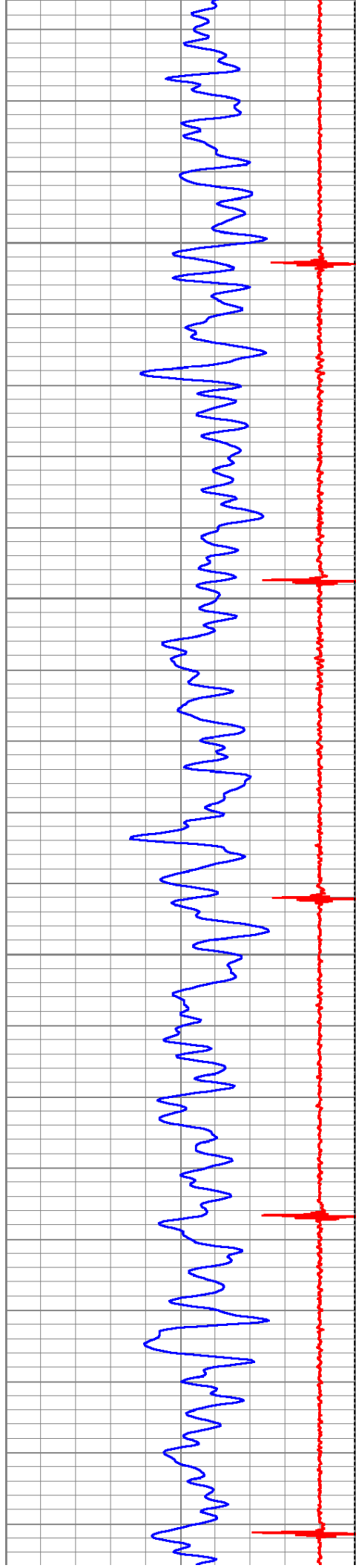
1600

1650

1700

1750




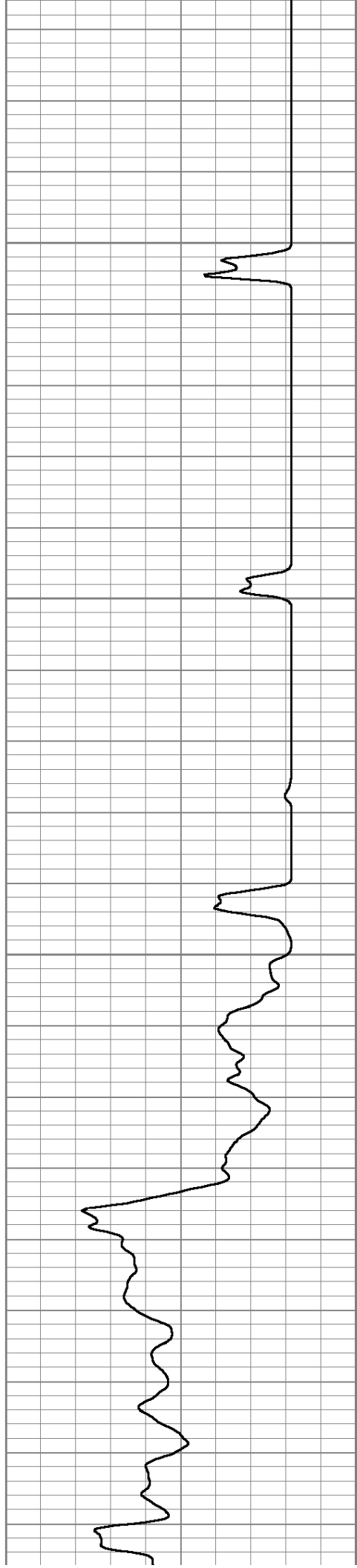


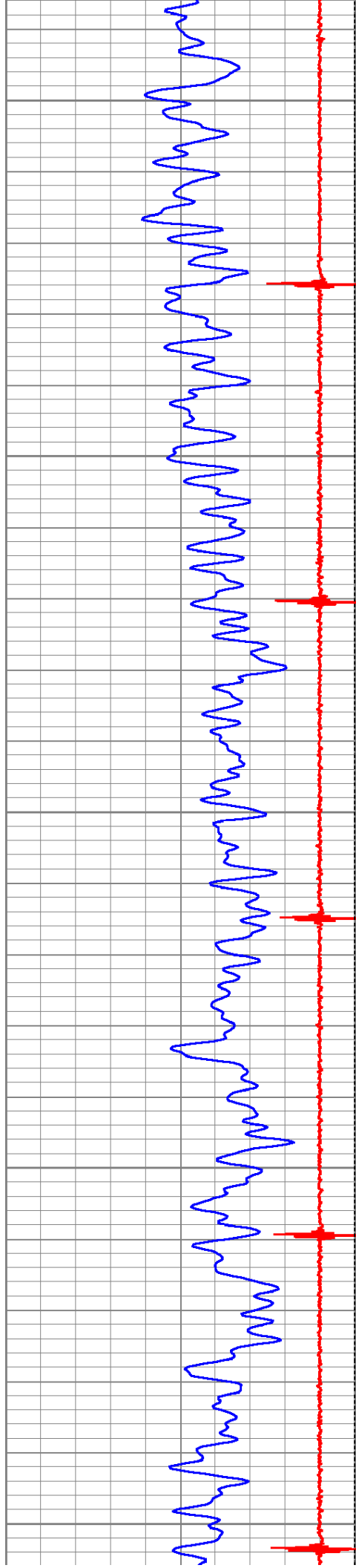
1800

1850

1900

1950






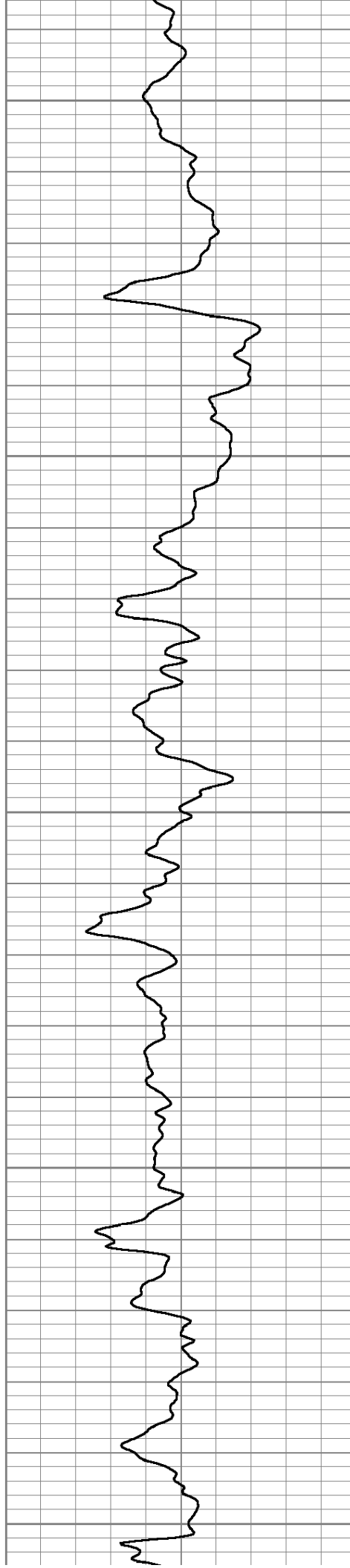
2000

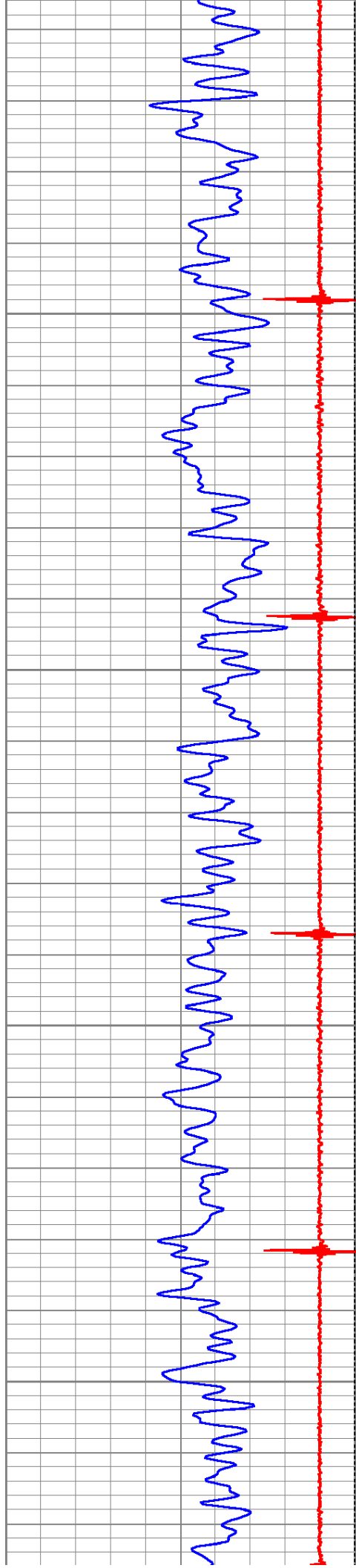
2050

2100

2150

2200




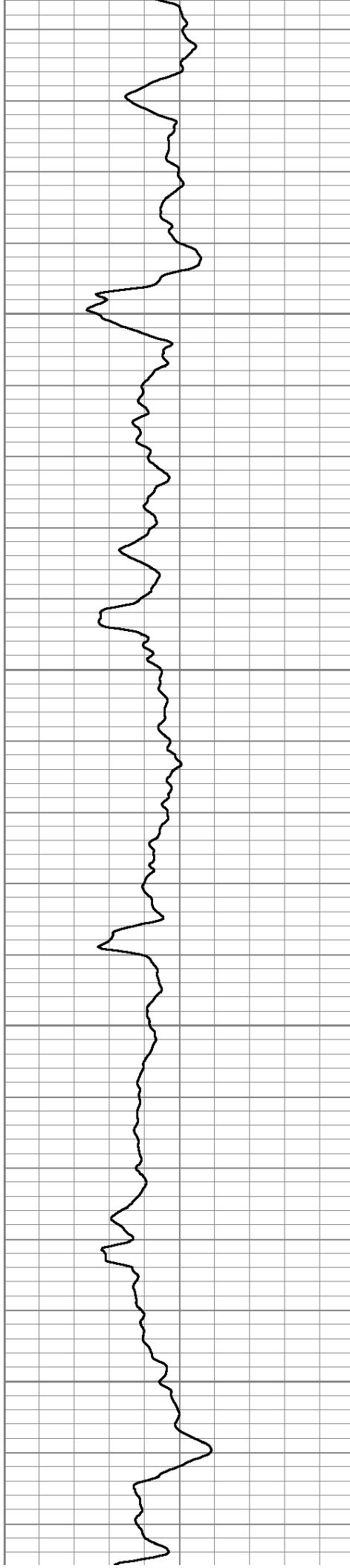


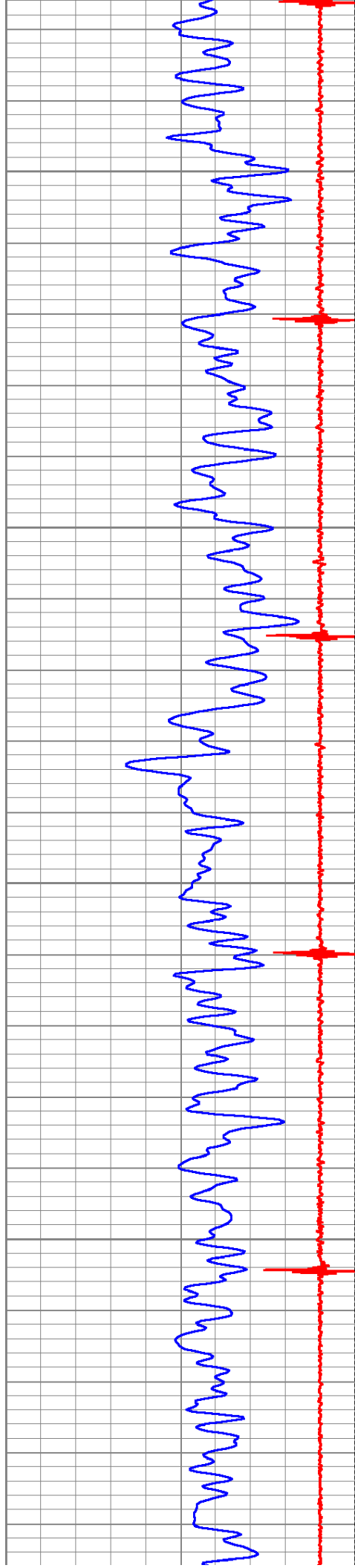
2250

2300

2350

2400




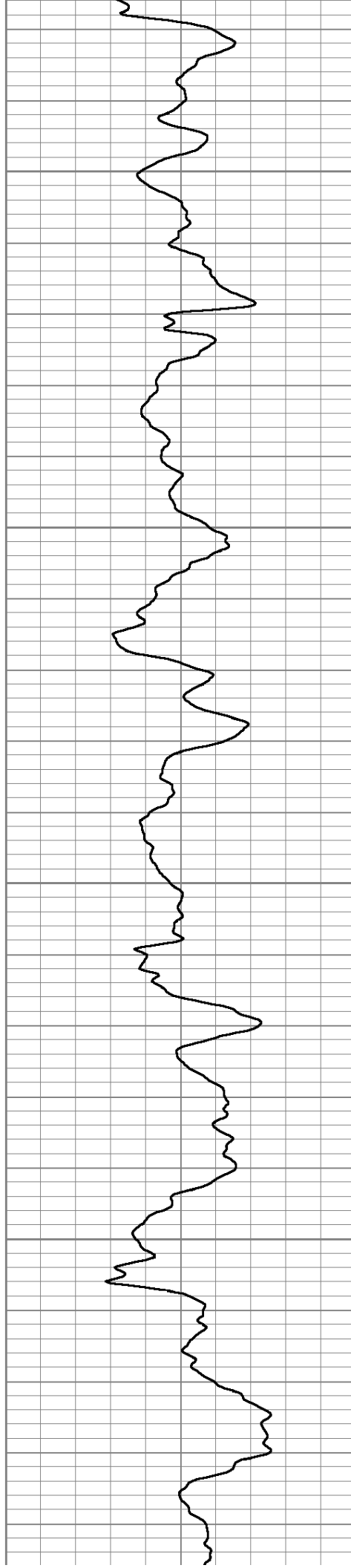


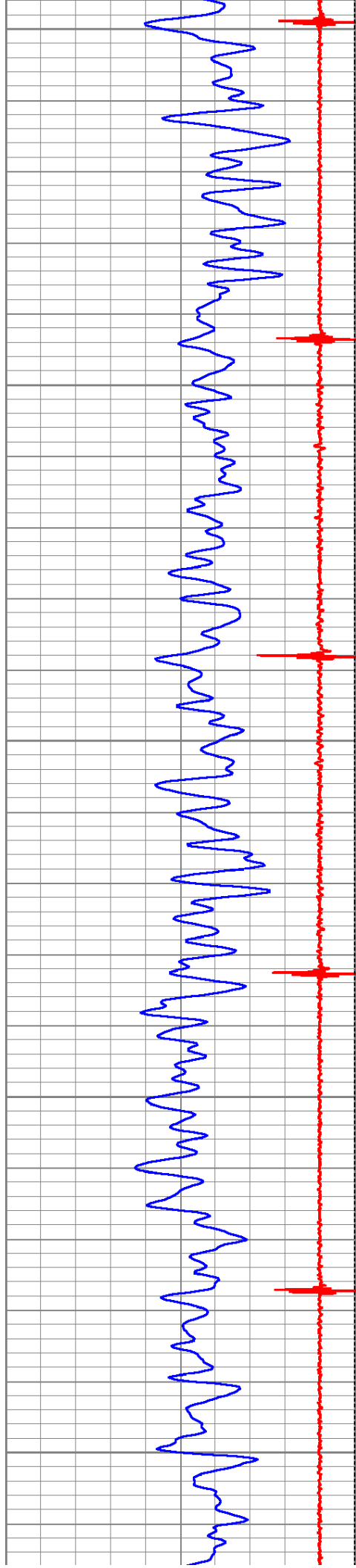
2450

2500

2550

2600






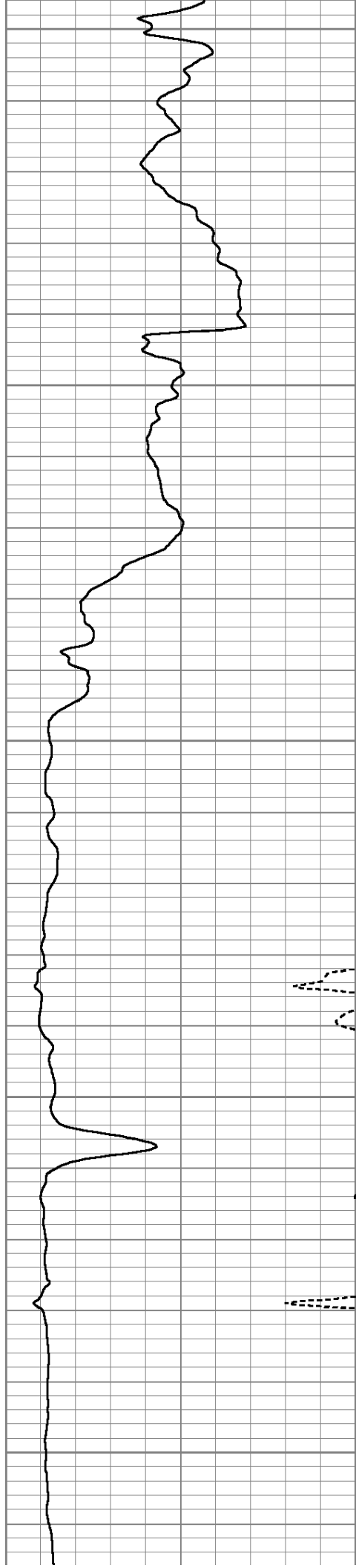
2650

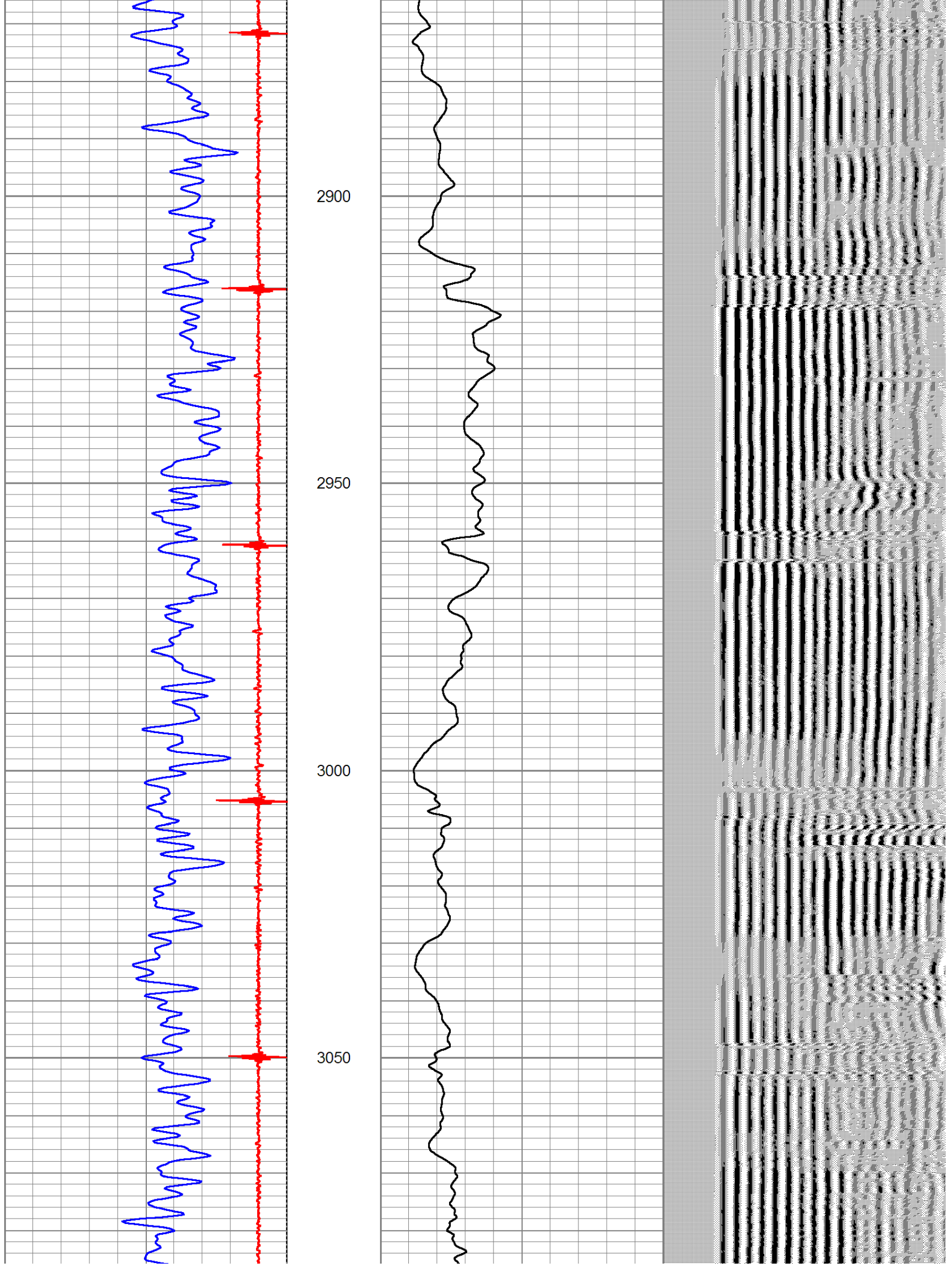
2700

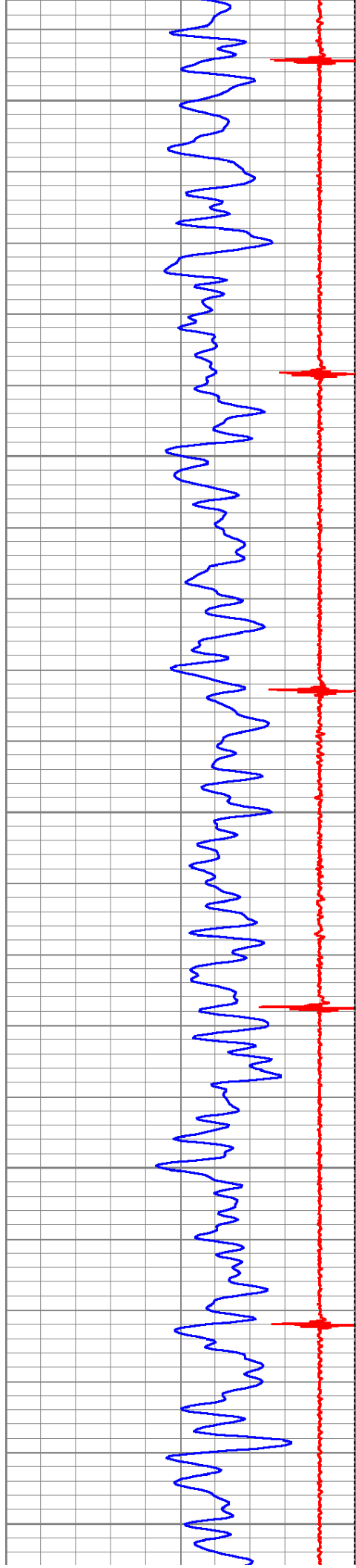
2750

2800

2850








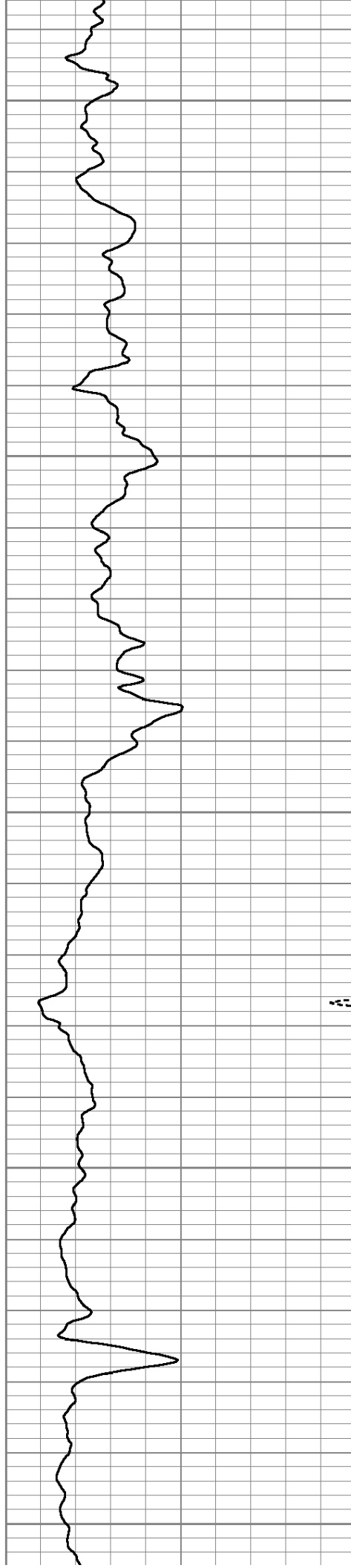
3100

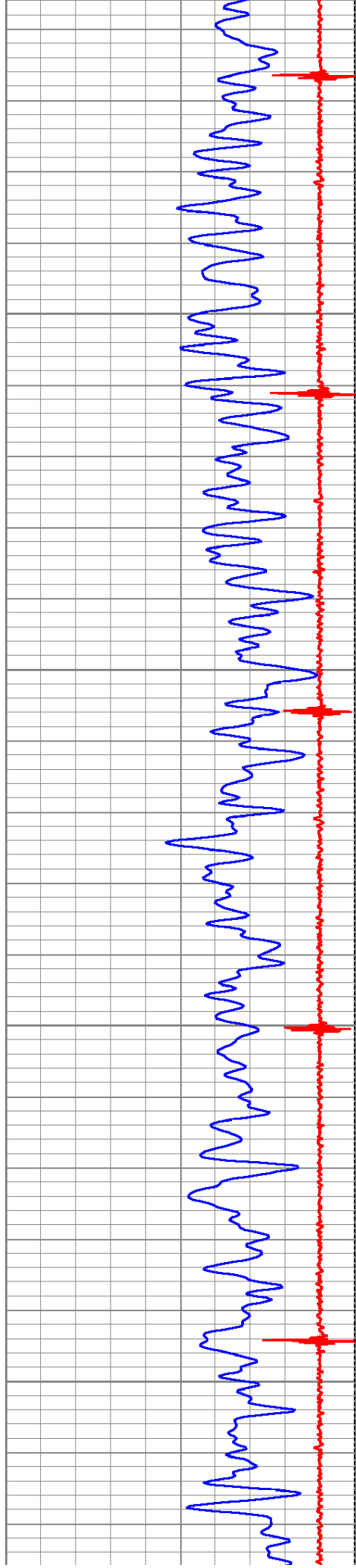
3150

3200

3250

3300




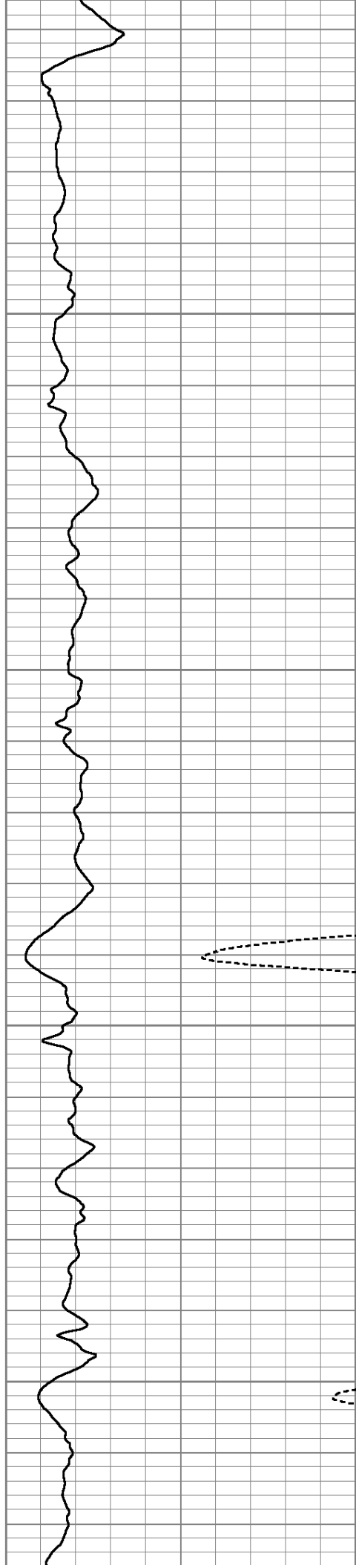


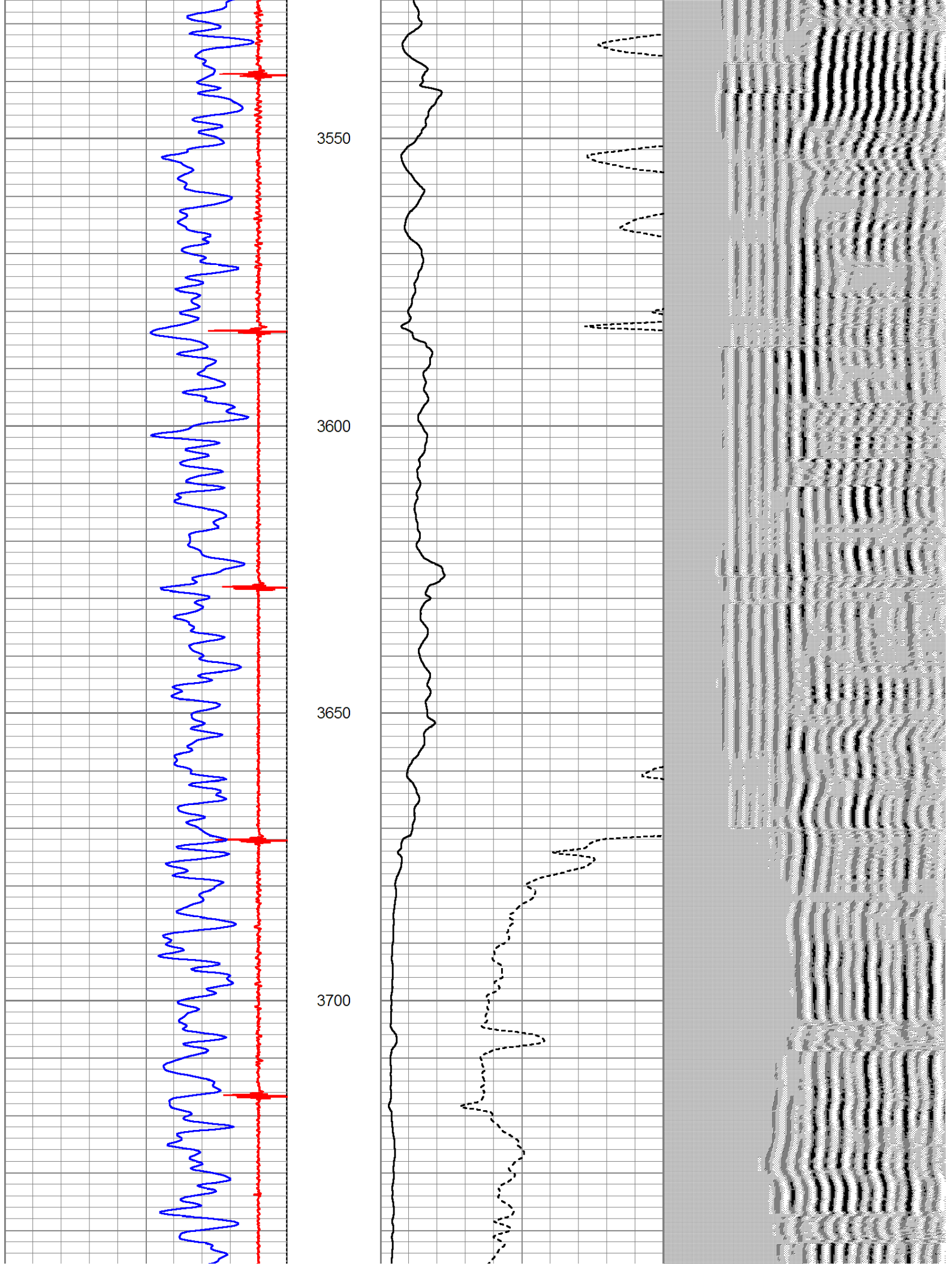
3350

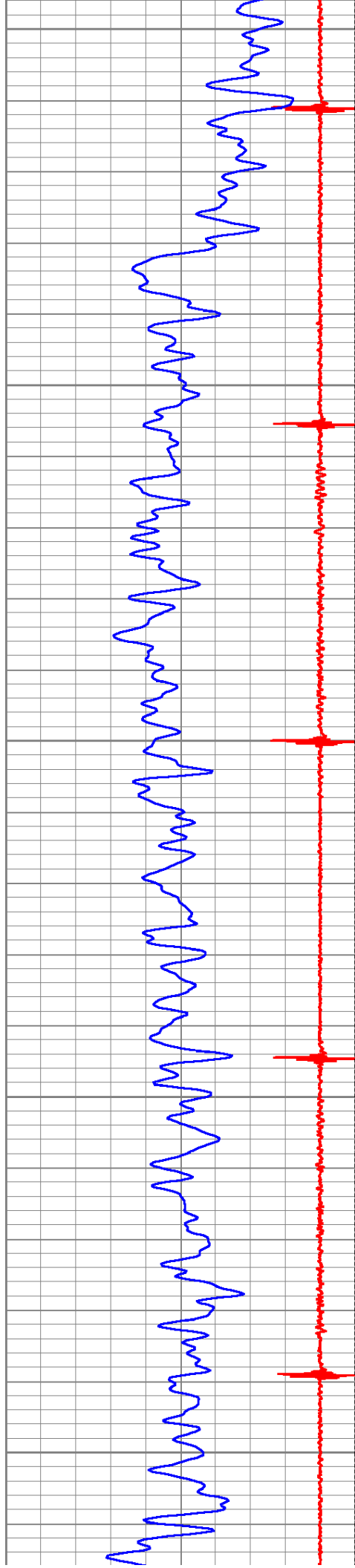
3400

3450

3500








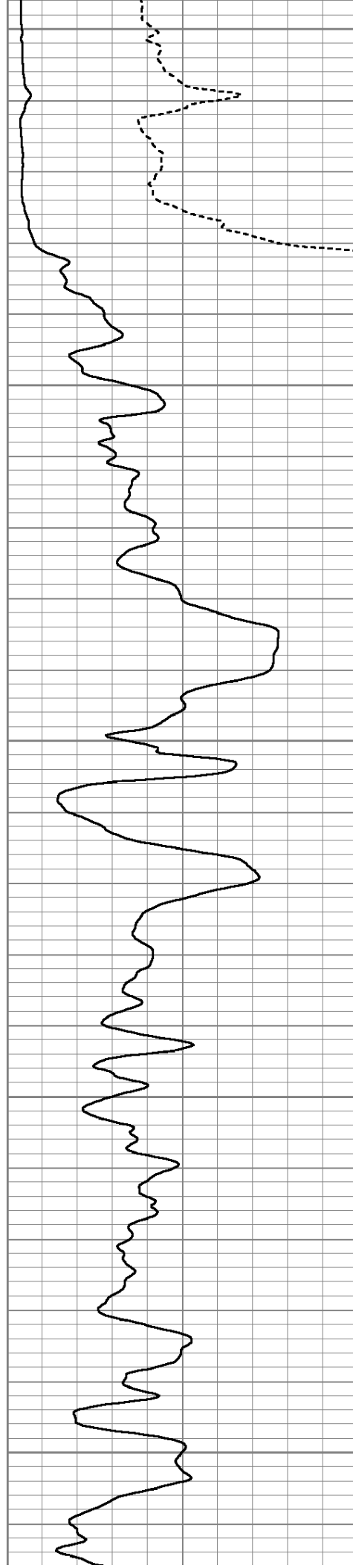
3750

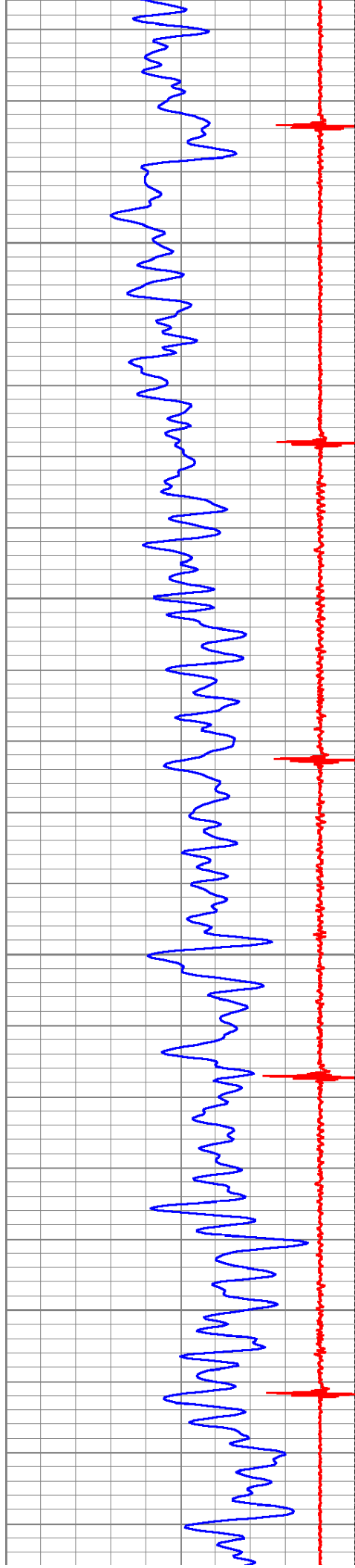
3800

3850

3900

3950




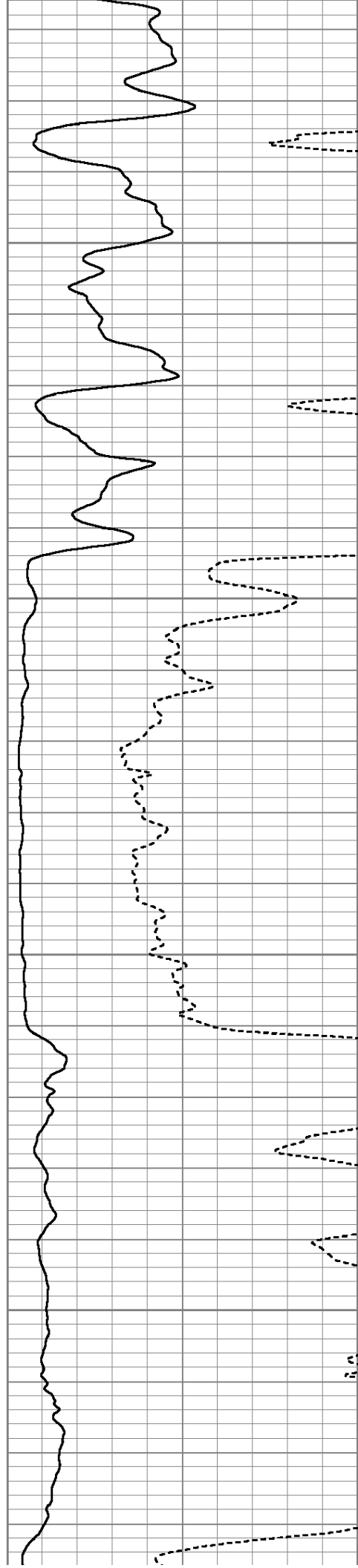


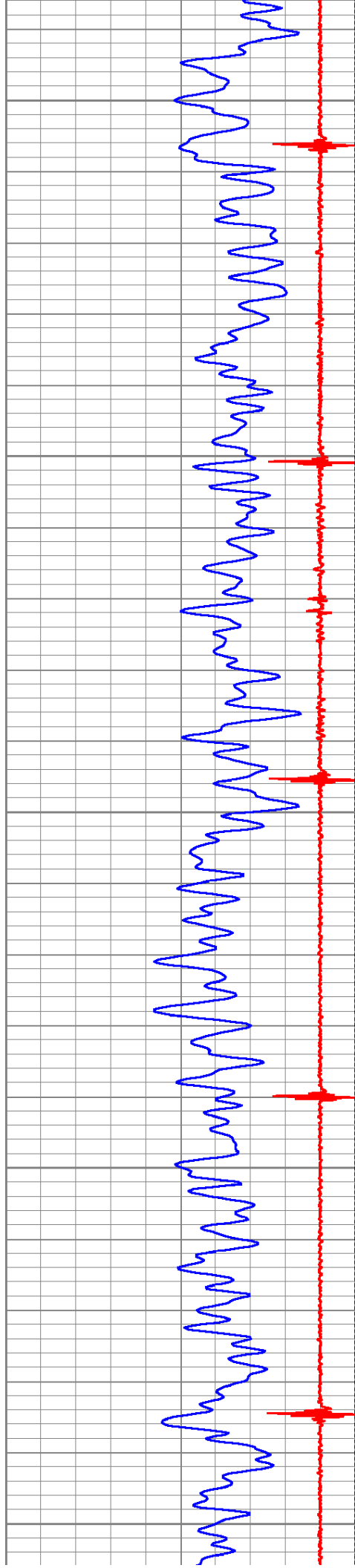
4000

4050

4100

4150






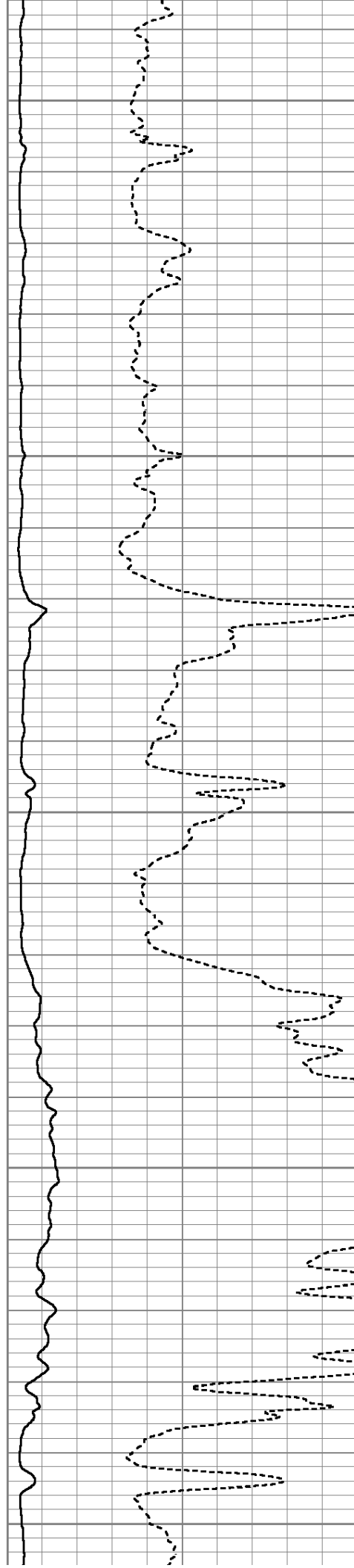
4200

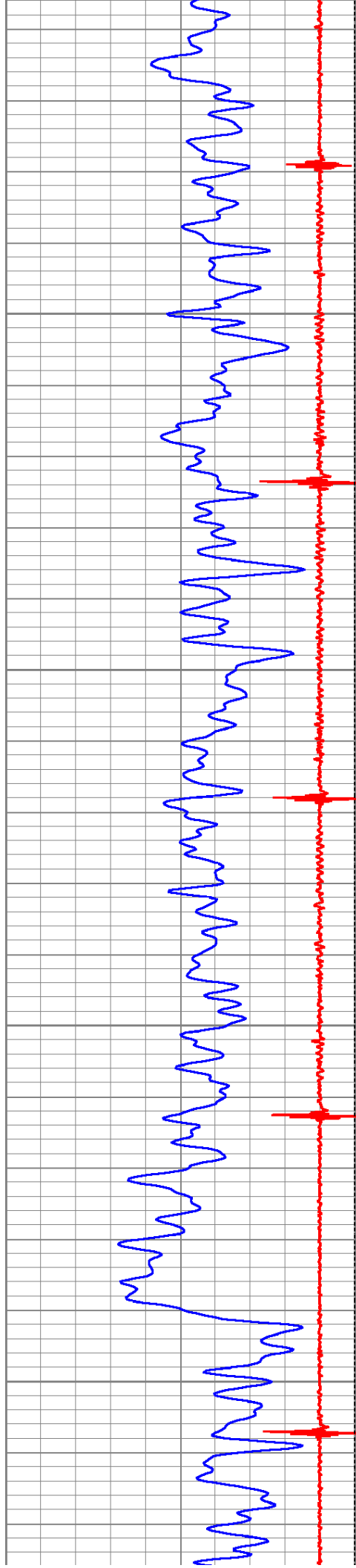
4250

4300

4350

4400




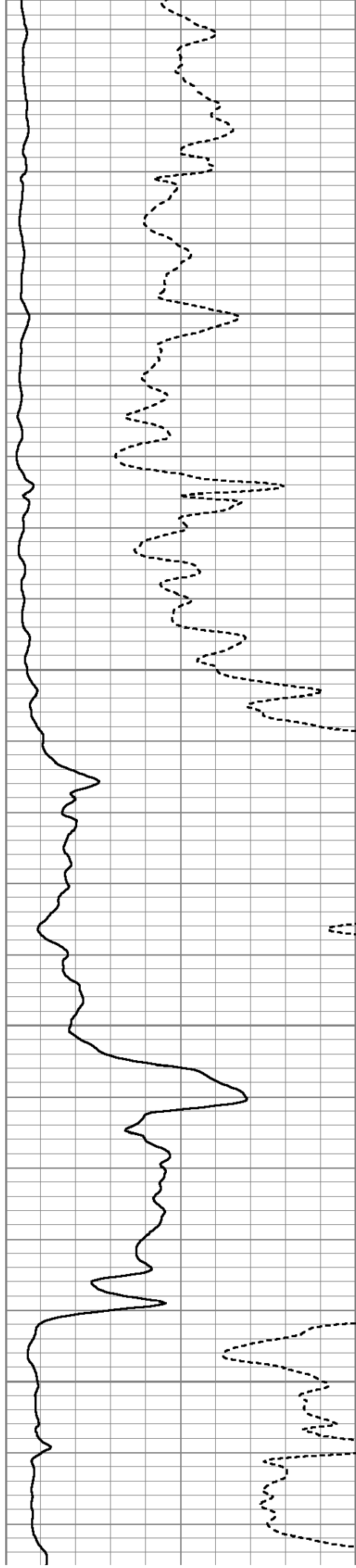


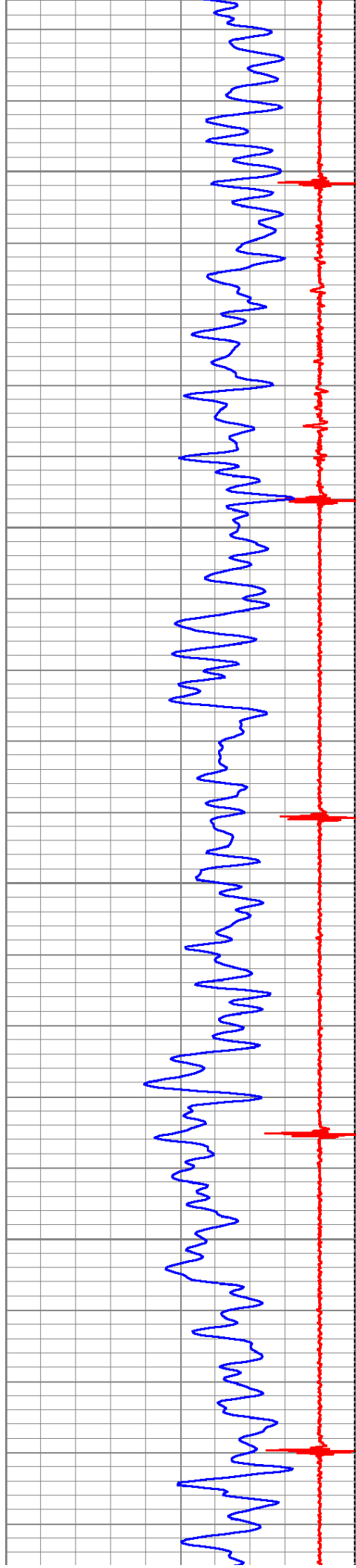
4450

4500

4550

4600




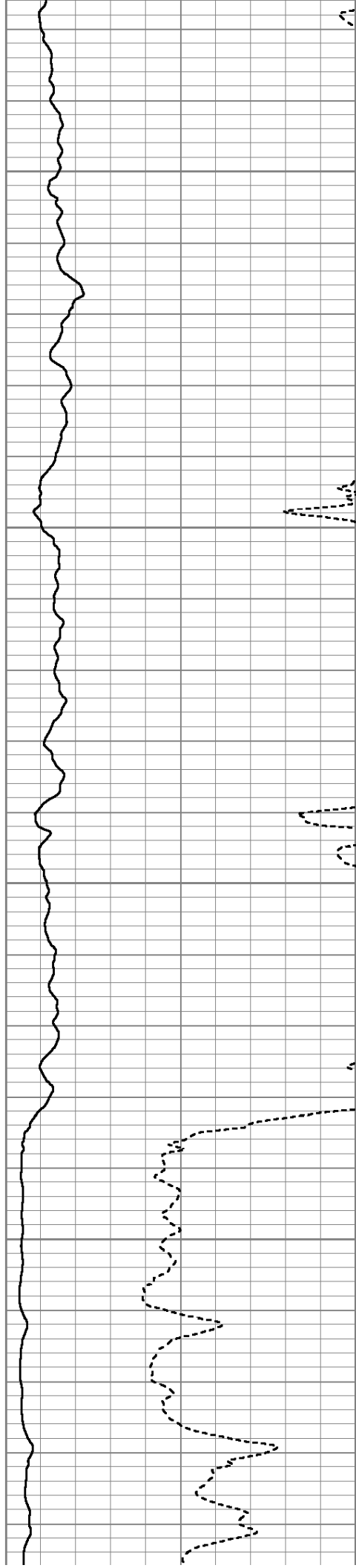


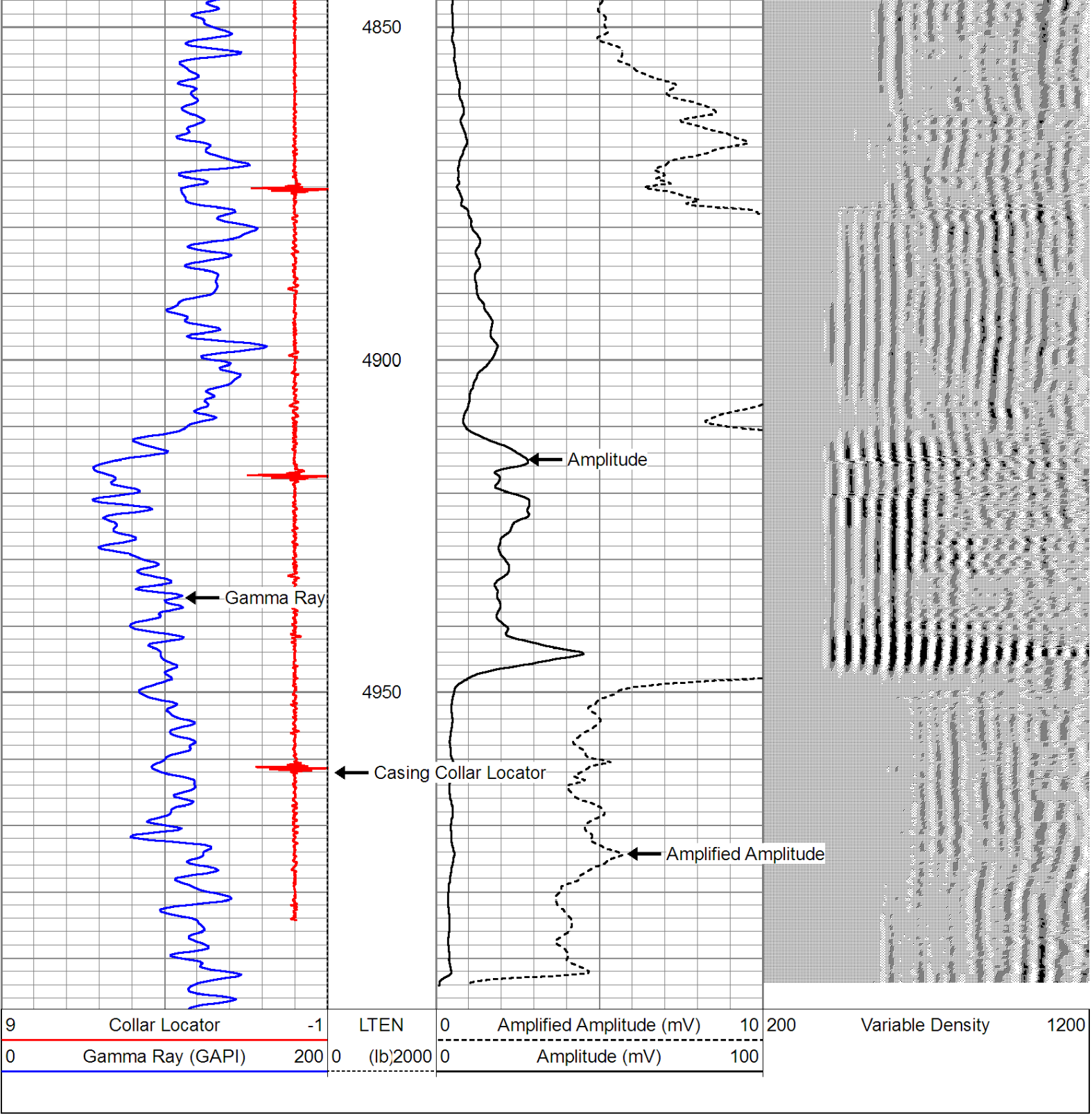
4650

4700

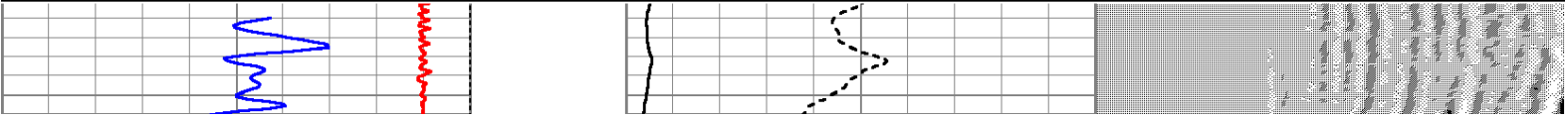
4750

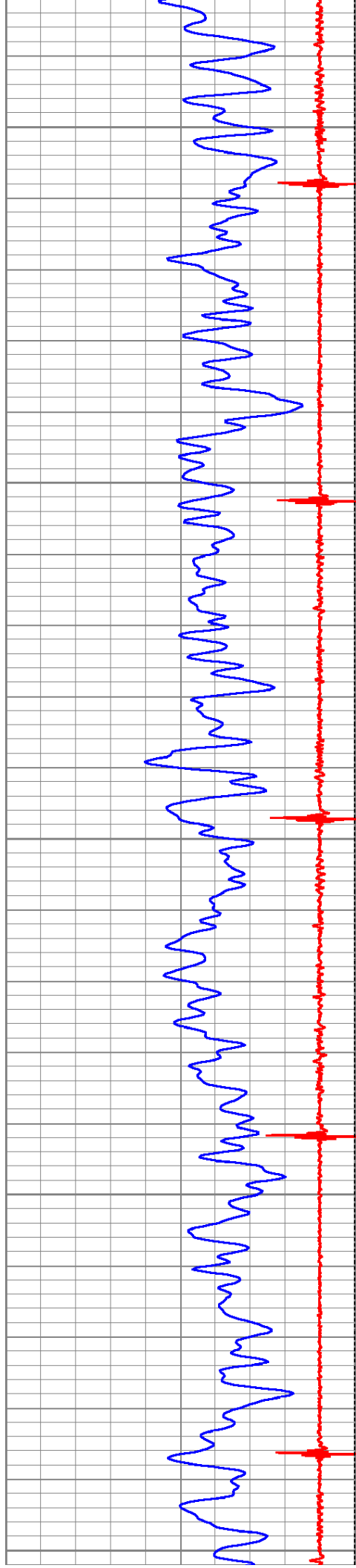
4800





<div>Database File: walton 8-25.db</div> <div>Dataset Pathname: pass2</div> <div>Presentation Format: cbl_dr</div> <div>Dataset Creation: Tue Feb 12 11:08:54 2013 by Log SCH 120126</div> <div>Charted by: Depth in Feet scaled 1:240</div>									
9	Collar Locator	-1	LTEN	0	Amplified Amplitude (mV)	10	200	Variable Density	1200
0	Gamma Ray (GAPI)	200	0	(lb)2000	0	Amplitude (mV)	100		






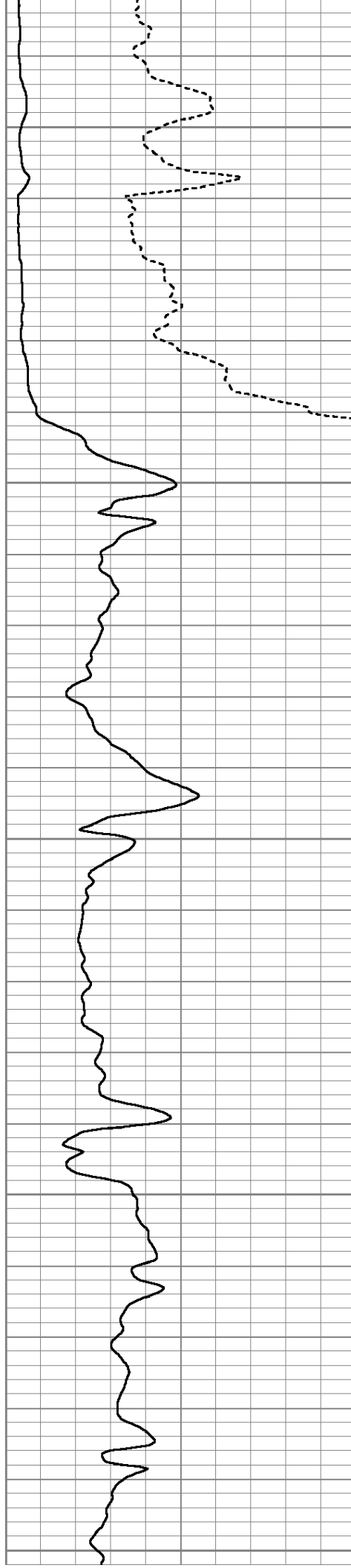
5000

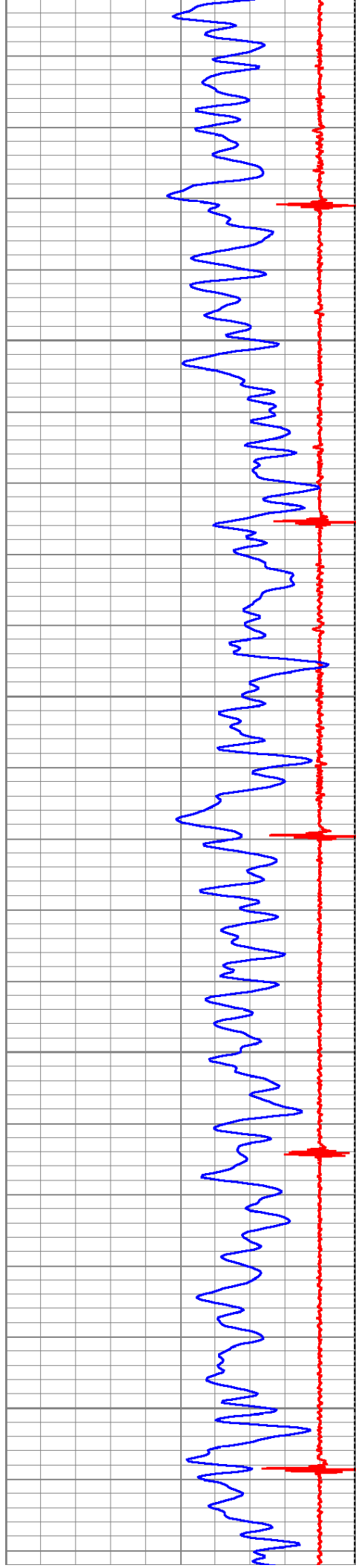
5050

5100

5150

5200




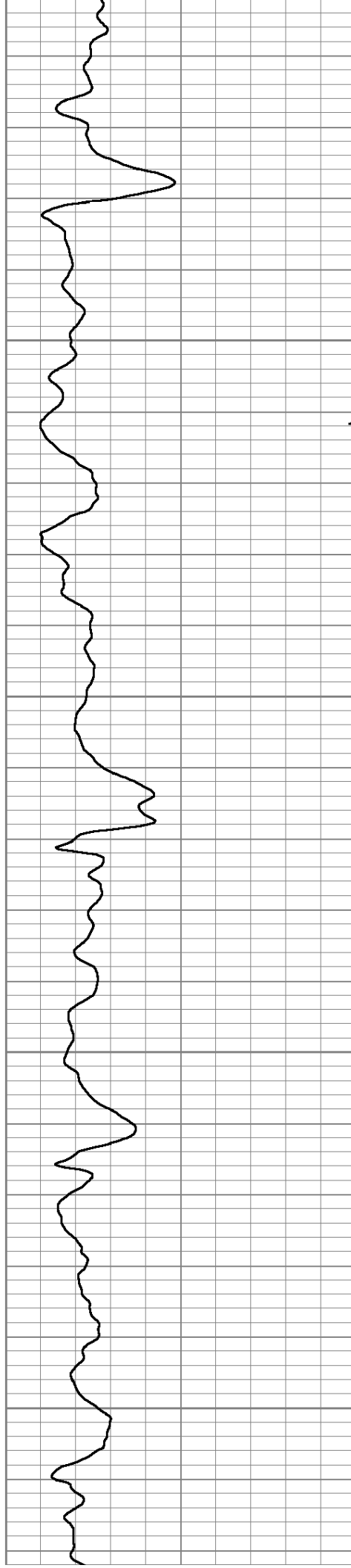


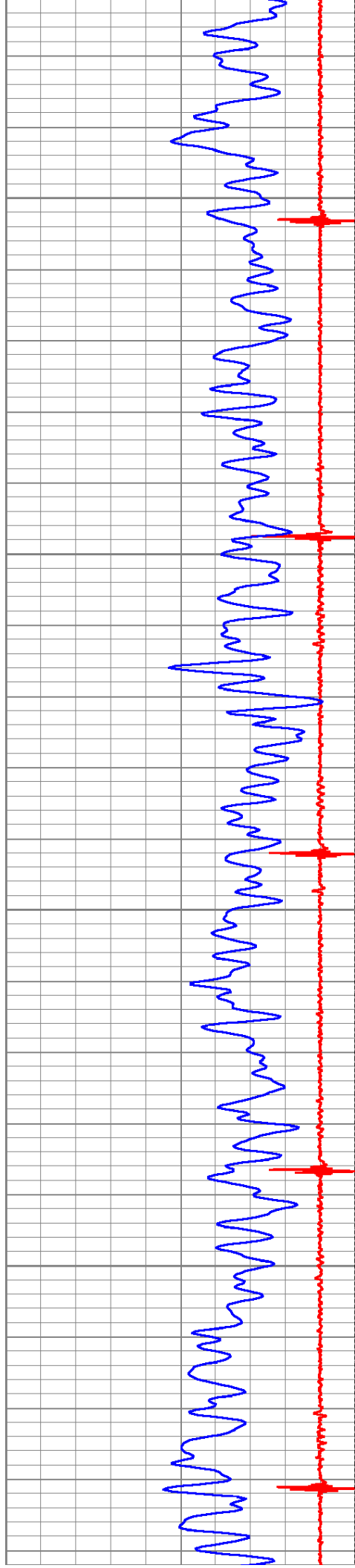
5250

5300

5350

5400




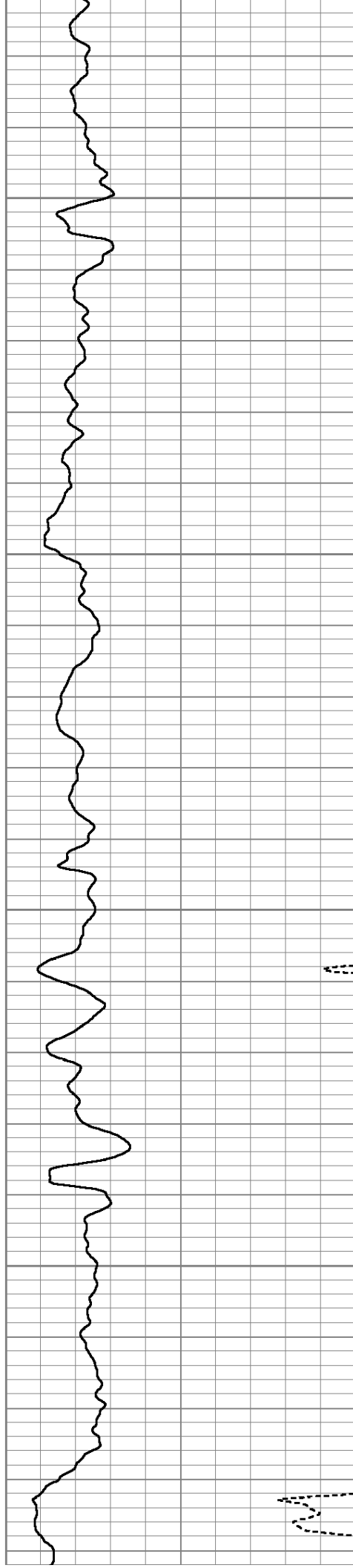


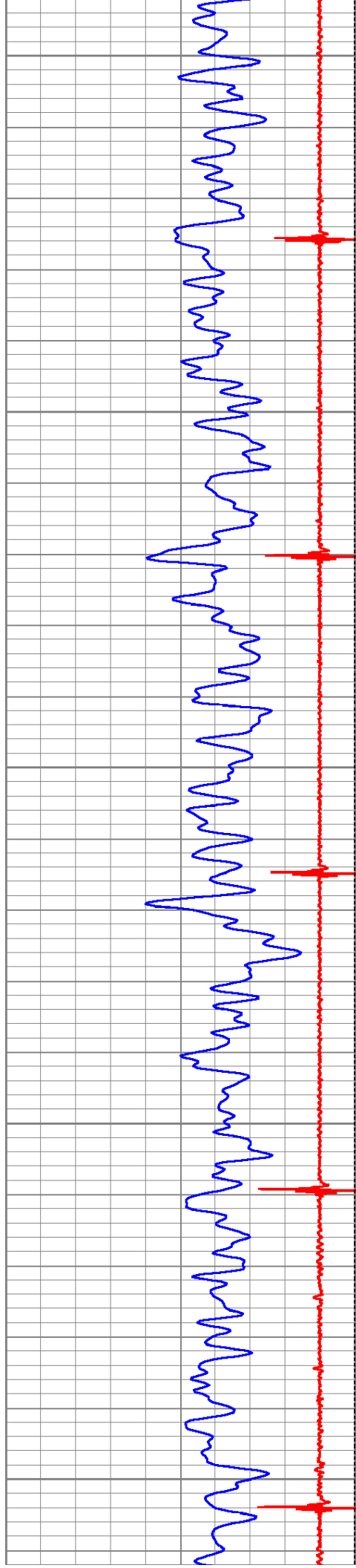
5450

5500

5550

5600






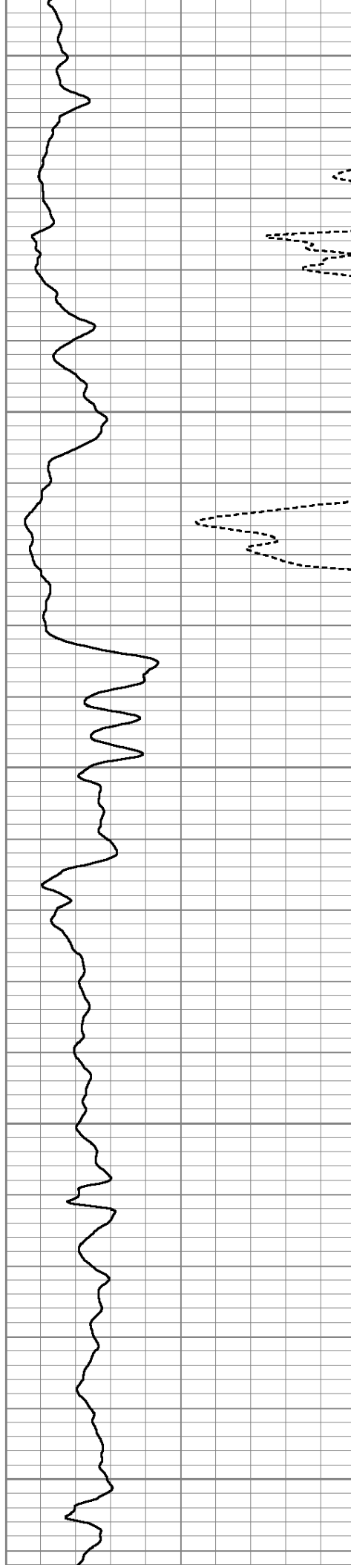
5650

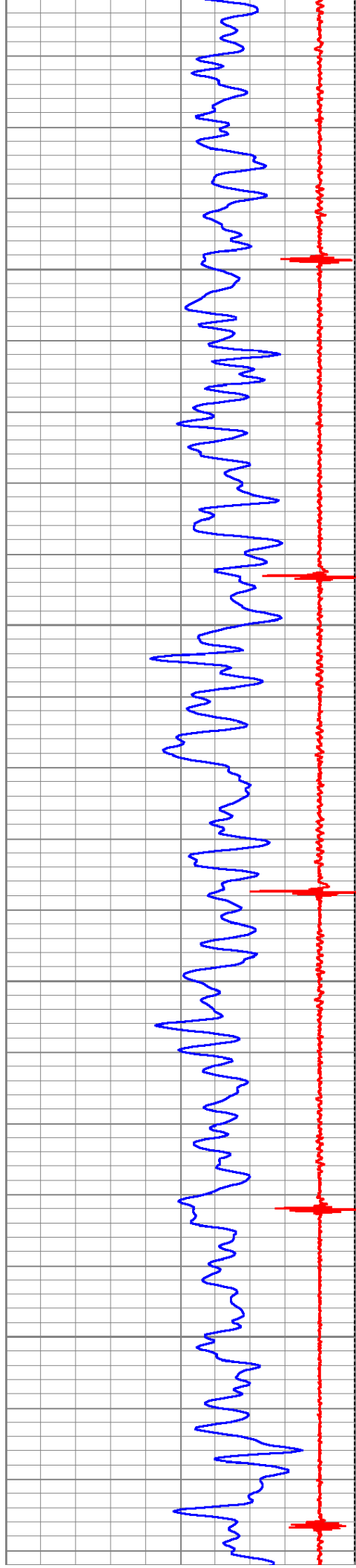
5700

5750

5800

5850




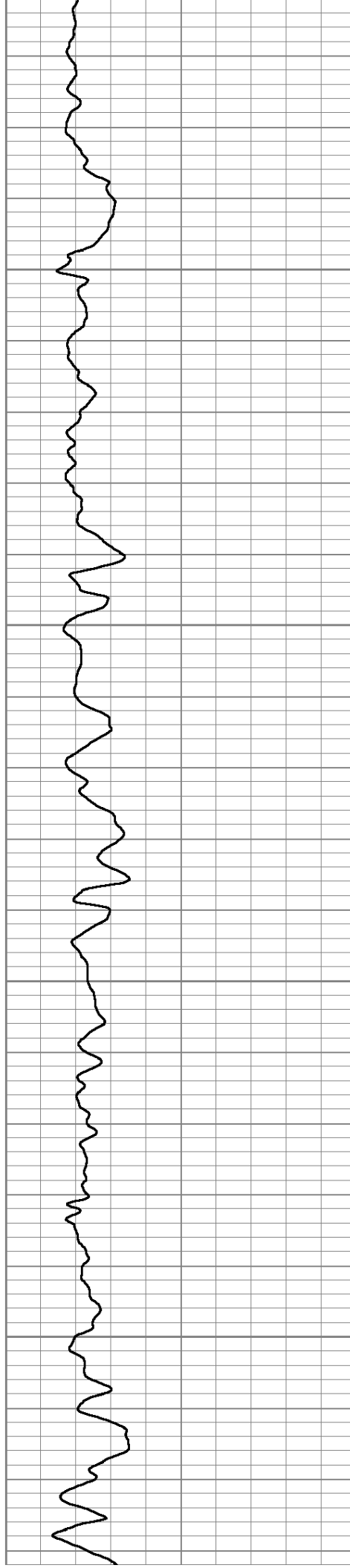


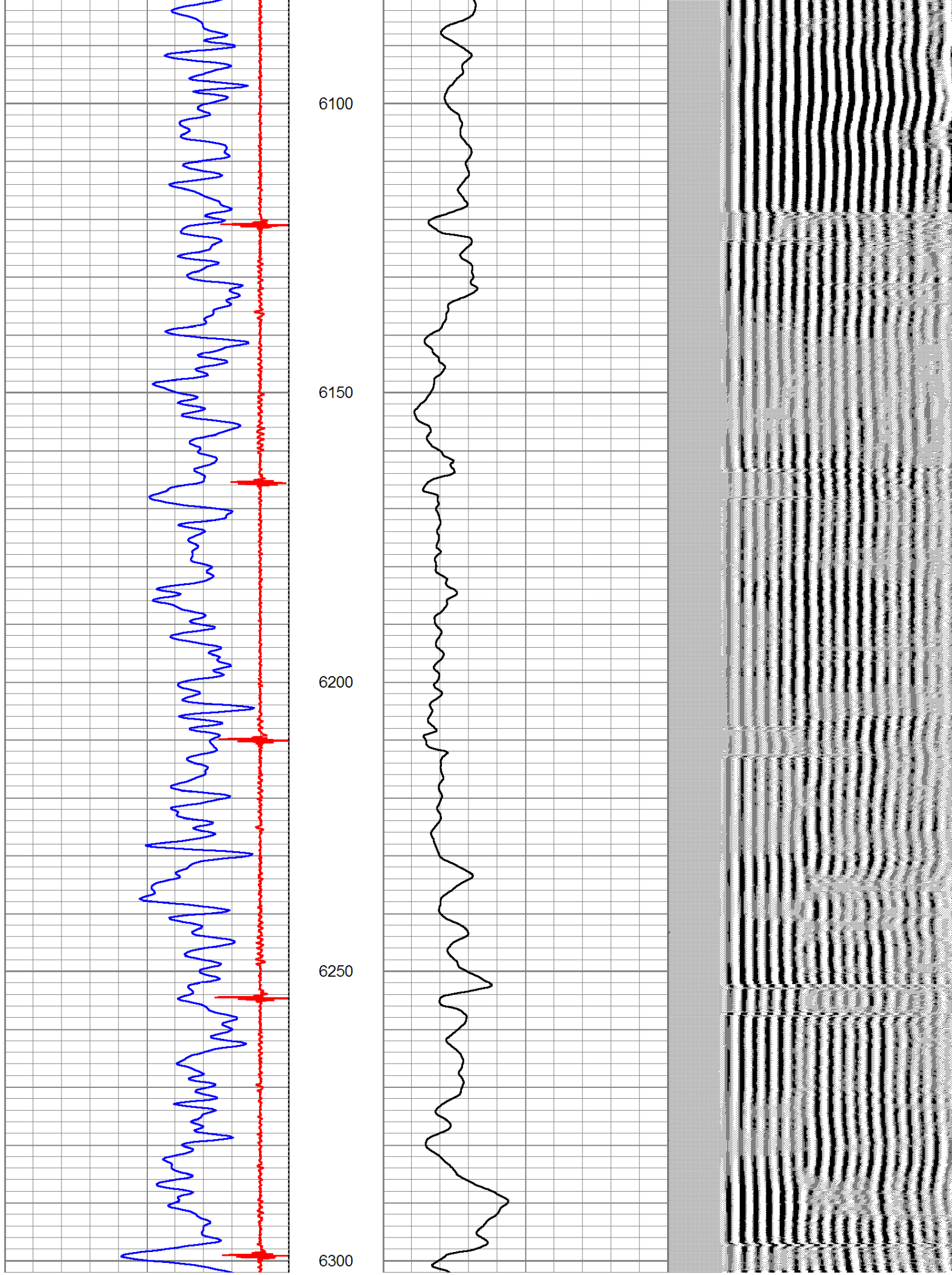
5900

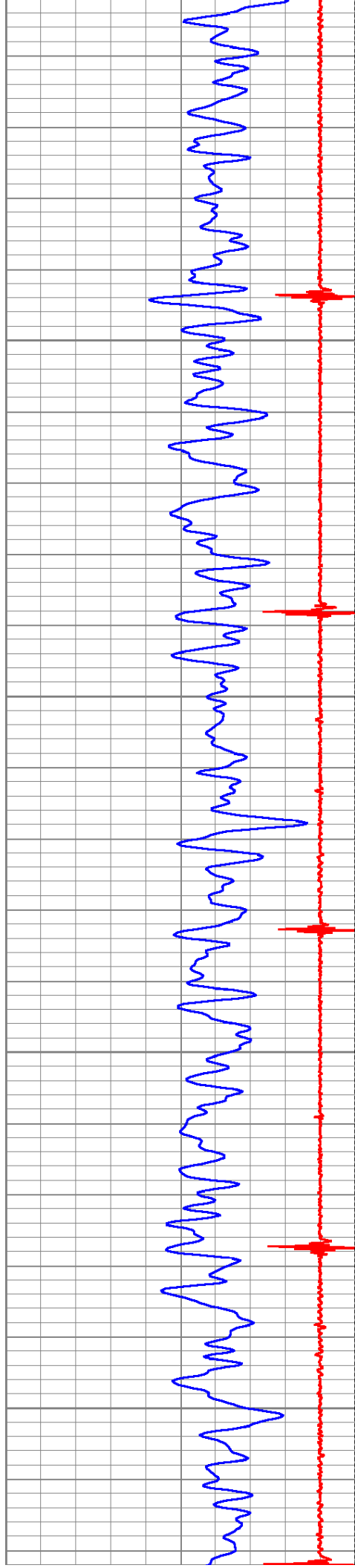
5950

6000

6050






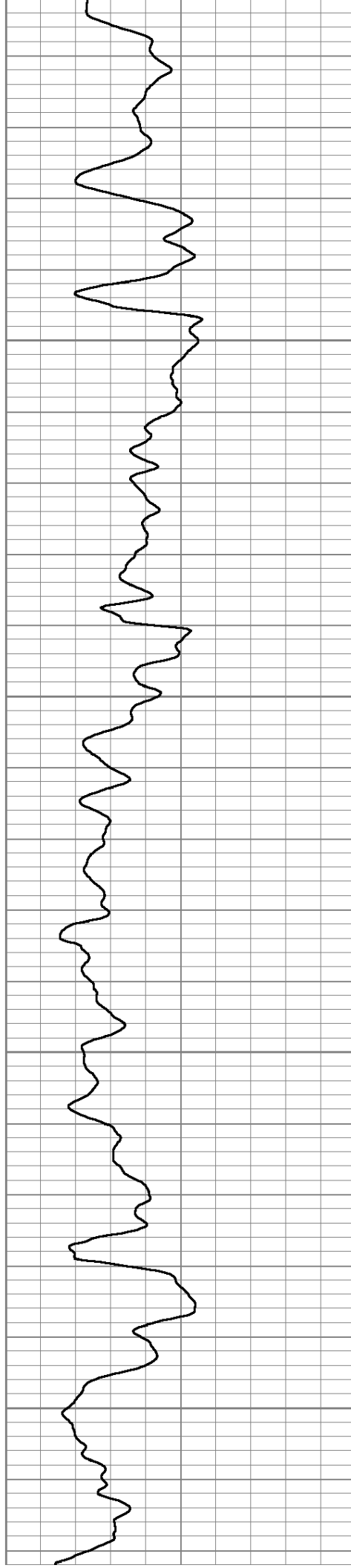


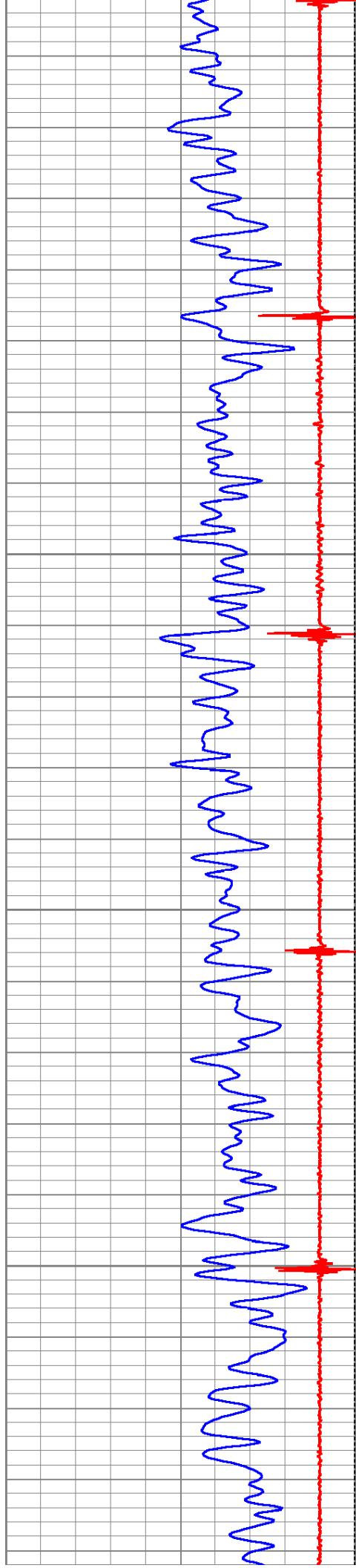
6350

6400

6450

6500




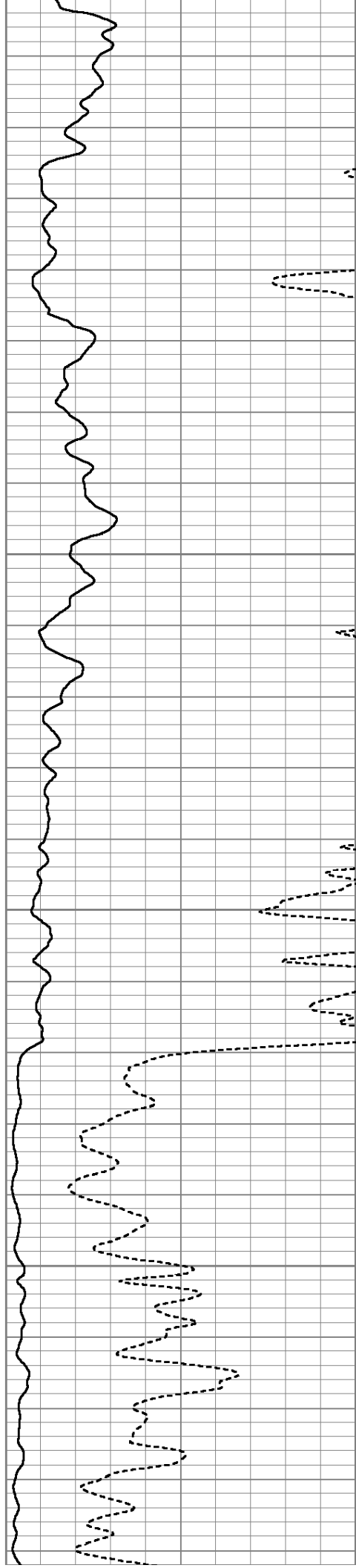


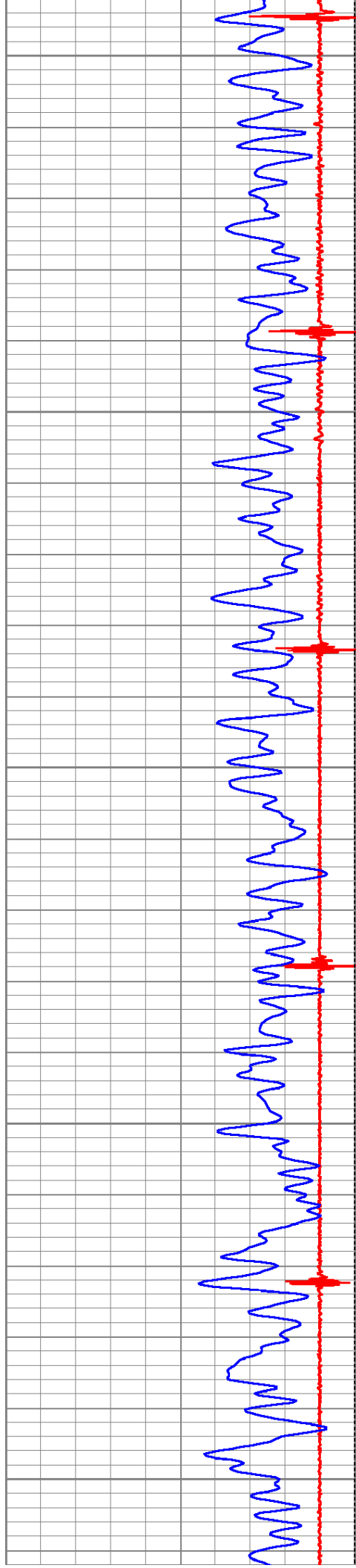
6550

6600

6650

6700






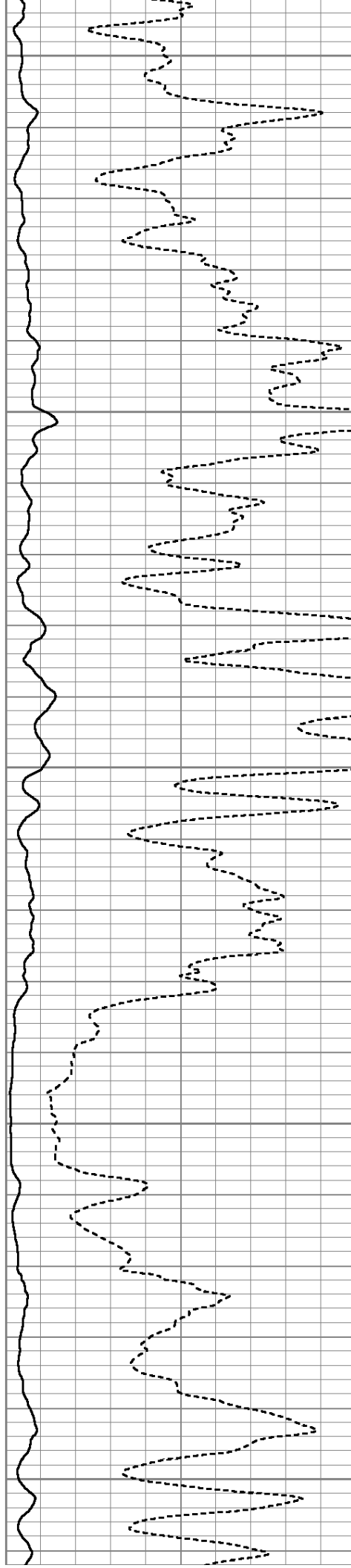
6750


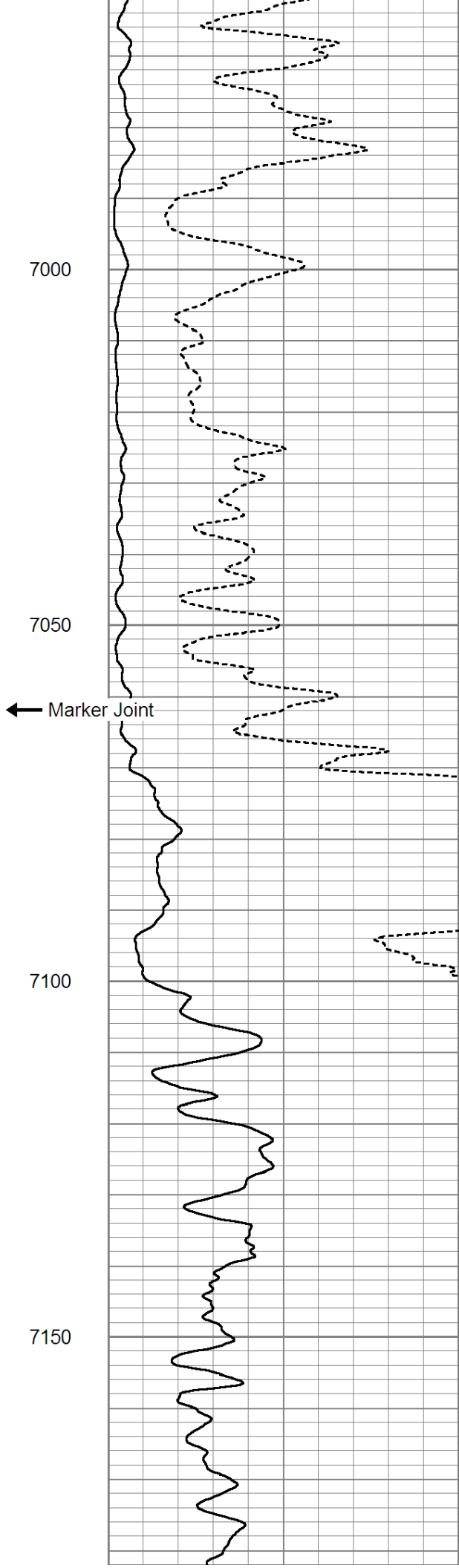
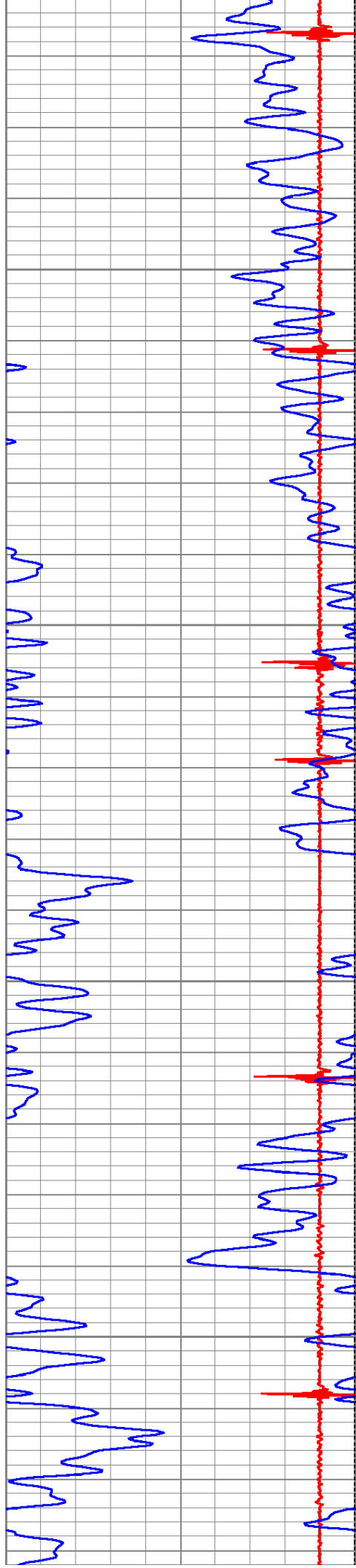
6800

6850

6900

6950





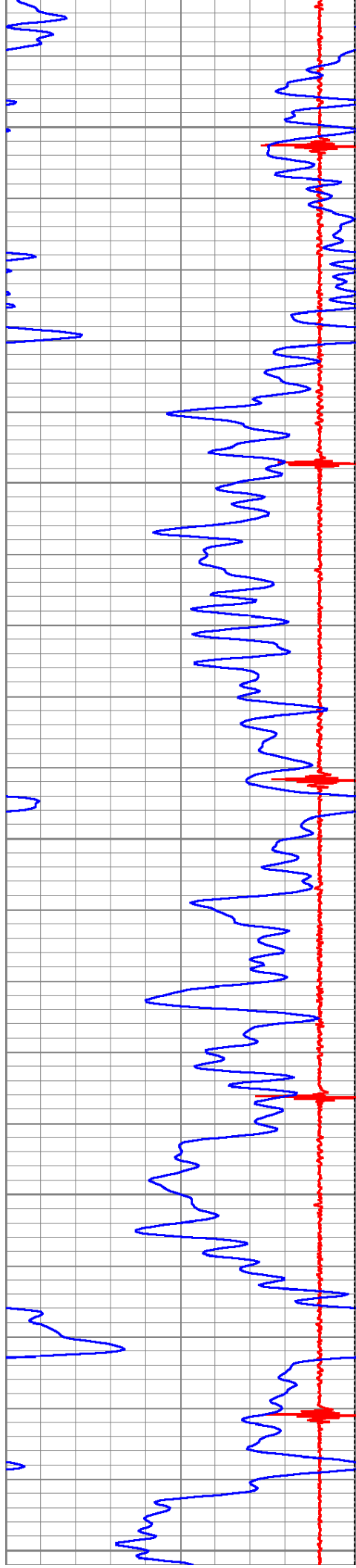
7000

7050

← Marker Joint

7100

7150



7200

7250

7300

7350

7400

