J-W WIRELINE COMPANY

CEMENT BOND
GAMMA RAY VDL
COLLAR CORRELATION LOG

Company KERR-McGEE OIL AND GAS ONSHORE LP
Well ANDERSON FAMILY TRUST "C" 1
Field WATTENBERG
County WELD
State COLORADO

Company	KERR-McGEE OIL AND GAS ONSHORE LP
Well	ANDERSON FAMILY TRUST "C" 1
Field	WATTENBERG
County	WELD
State	COLORADO

Location: API # : 05123079390000

SW NE

SEC 35 TWP 3N RGE 68W

Other Services
NONE

Permanent Datum	GL	Elevation	4938
Log Measured From	KB		
Drilling Measured From	KB		

Elevation
K.B. 4950
D.F.
G.L. 4938

Date	AUGUST 27, 2013		
Run Number	ONE		
Depth Driller	7825		
Depth Logger	4535		
Bottom Logged Interval	4530		
Top Log Interval	3400		
Open Hole Size			
Type Fluid	WATER		
Density / Viscosity	---		
Max. Recorded Temp.	NOT RECORDED		
Estimated Cement Top			
Time Well Ready	---		
Time Logger on Bottom	---		
Equipment Number	2400		
Location	STERLING CO.		
Recorded By	PHIL LOPEZ		
Witnessed By	RODRIGO VIERA		

Borehole Record				Tubing Record			
Run Number	Bit	From	To	Size	Weight	From	To

Casing Record	Size	Wgt/Ft	Top	Bottom
Surface String				
Prot. String				
Production String	4.50			
Liner				

<<< Fold Here >>>

All interpretations are opinions based on inferences from electrical or other measurements and we cannot and do not guarantee the accuracy or correctness of any interpretation, and we shall not, except in the case of gross or willful negligence on our part, be liable or responsible for any loss, costs, damages, or expenses incurred or sustained by anyone resulting from any interpretation made by any of our officers, agents or employees. These interpretations are also subject to our general terms and conditions set out in our current Price Schedule.

Comments

THANK YOU FOR CHOOSING J-W WIRELINE
TOOL ZEROED AT GROUND LEVEL

Database File: anderson family trust c #1.db
Dataset Pathname: pass4
Presentation Format: cblx
Dataset Creation: Tue Aug 27 07:50:34 2013 by Log SCH 111116
Charted by: Depth in Feet scaled 1:240

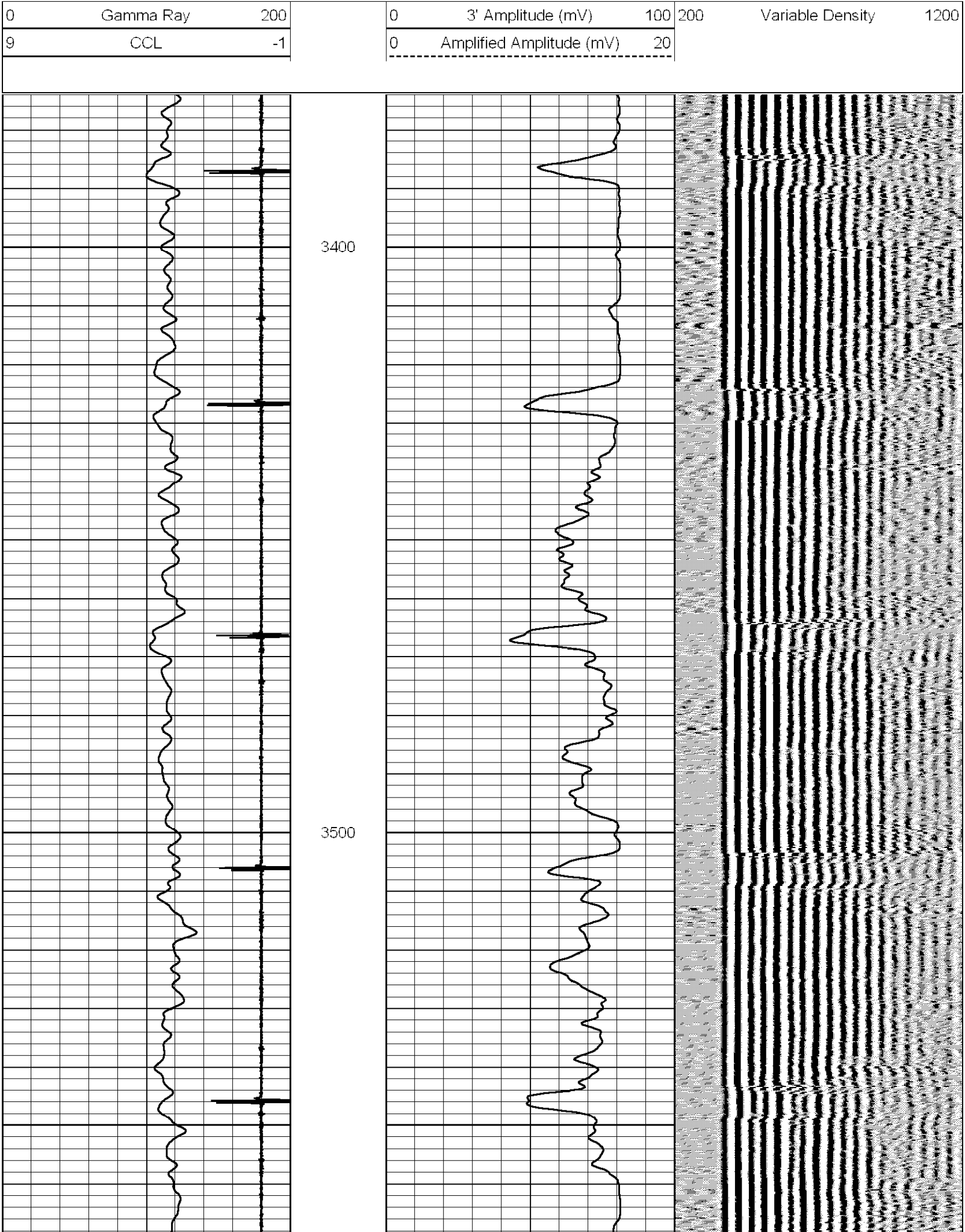

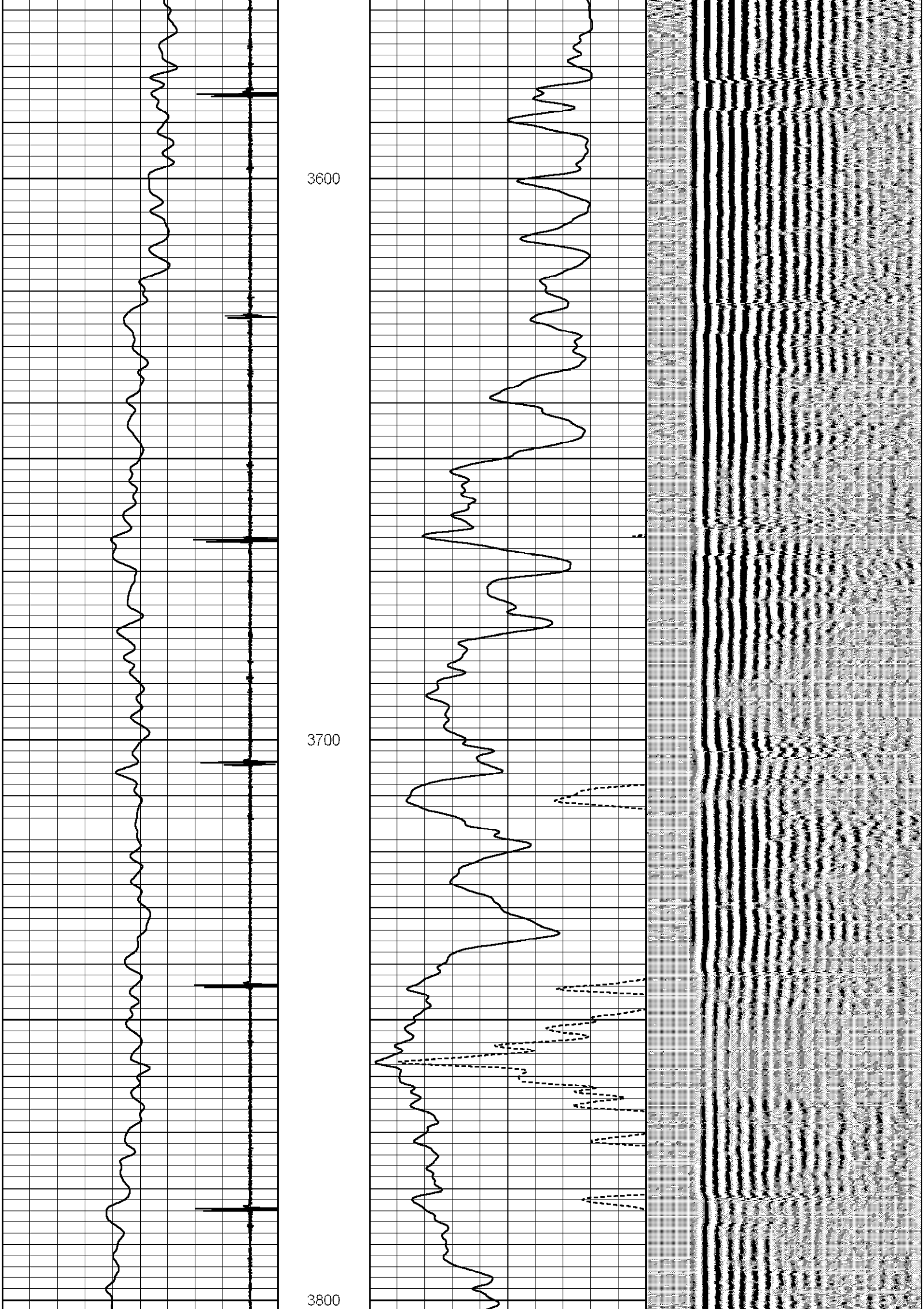

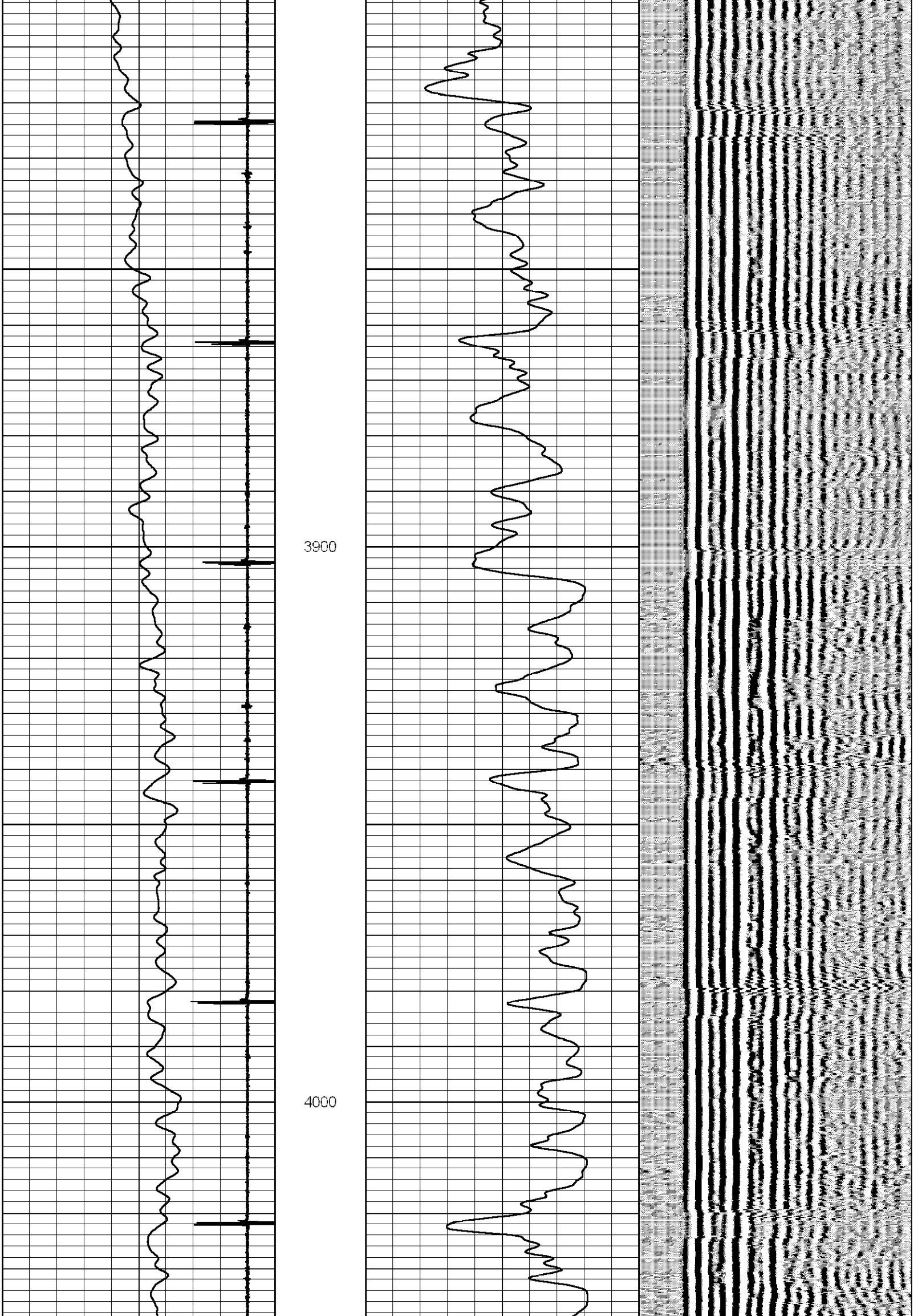

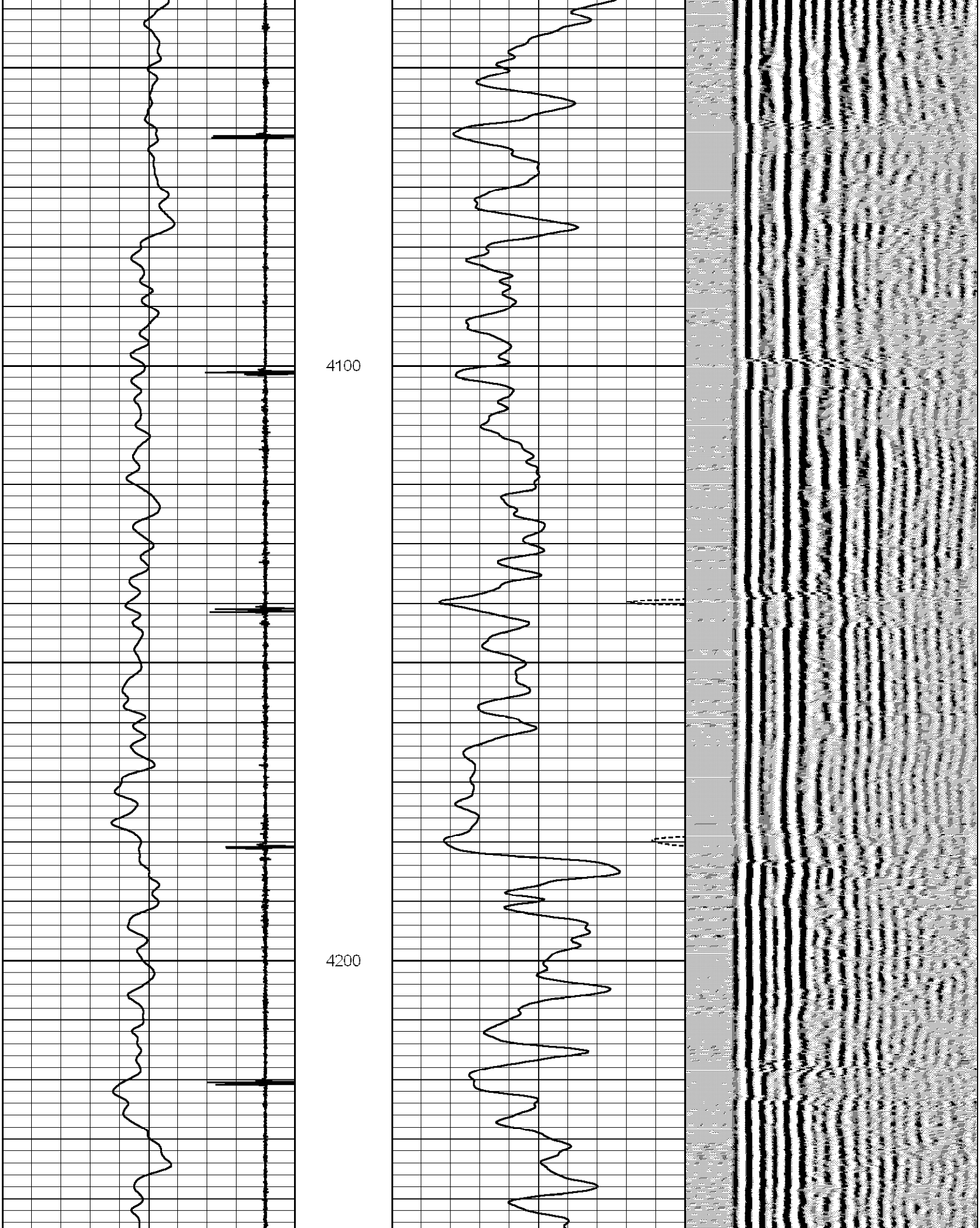

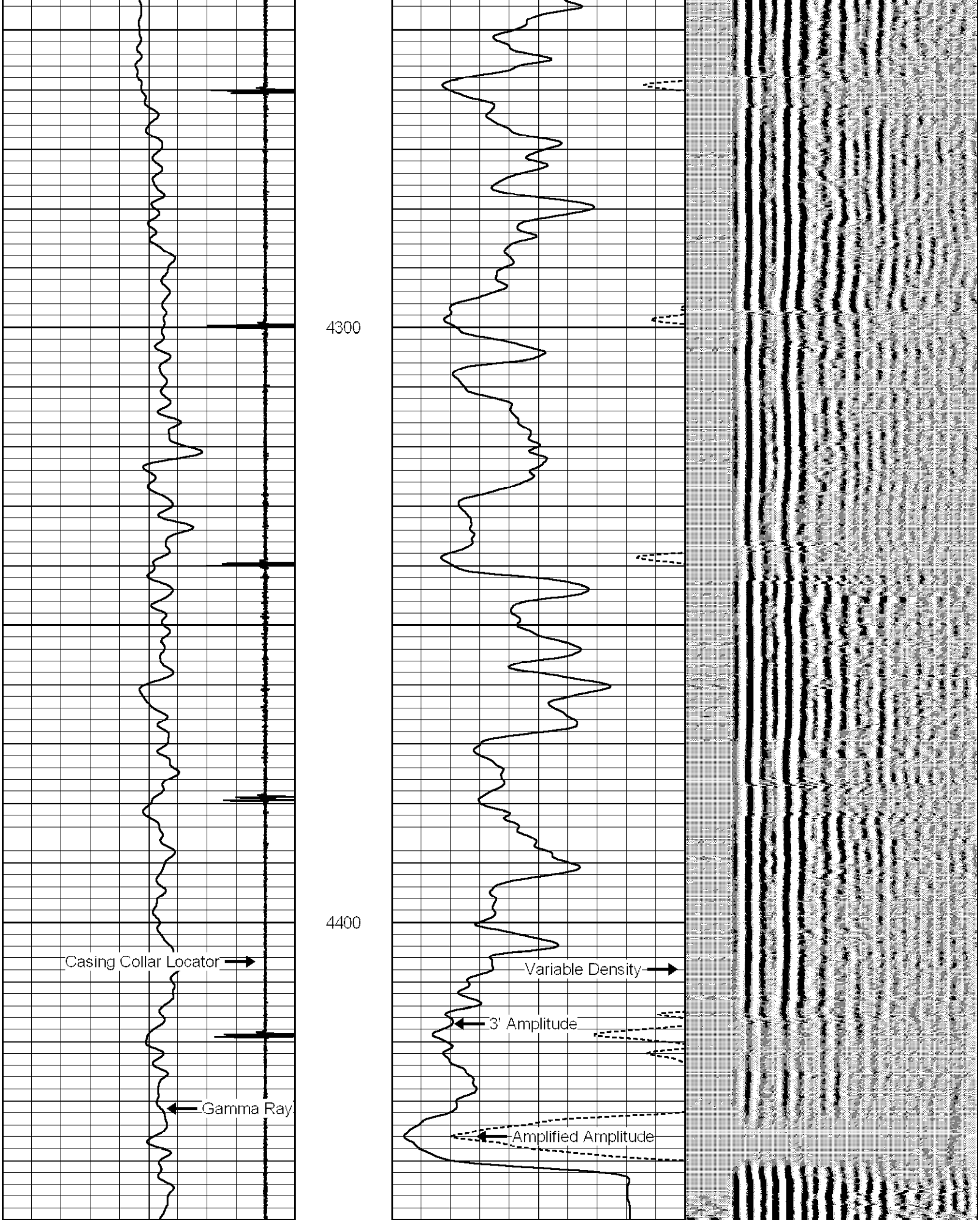

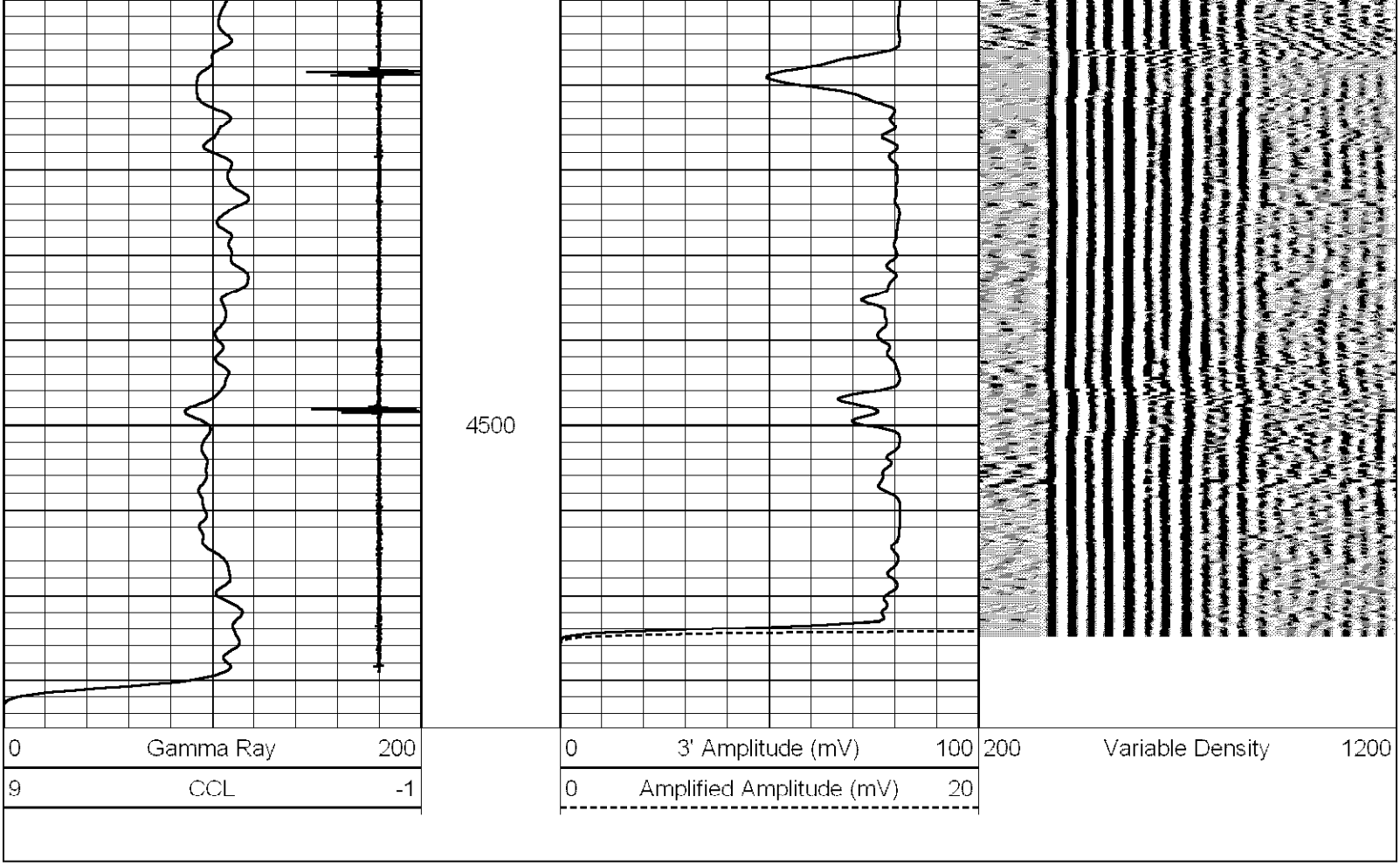

Sensor	Offset (ft)	Schematic	Description	Len (ft)	OD (in)	Wt (lb)
		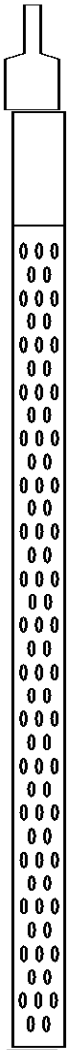	CHD-None (1)	1.00	1.69	10.00
WVF3 WVF5	11.83 10.83		CBL-Computalo (Comp02)	8.79	2.75	50.00

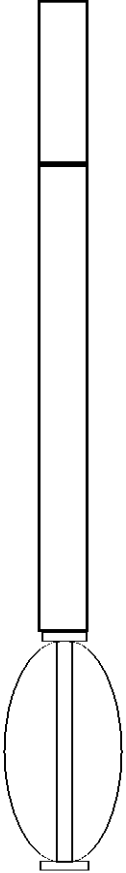

		CCL-Comp275 (CMP03)	1.54	2.75	20.00
CCL	6.53				
GR	4.71				
		GR-CMP275 (CMP03)	4.38	2.75	30.00
		_CENT-A (1) 1 11/16 cent	2.21	1.69	10.00

Dataset:	anderson family trust c #1.db: field/well/run1/pass4
Total Length:	17.92 ft
Total Weight:	120.00 lb
O.D.	2.75 in