



RBL CCL GAMMA-RAY CEMENT BOND LOG

Pioneer Energy Services

Company KERR MC GEE OIL & GAS ONSHORE LP
Well GOBBLER 34C-23HZ
Field WATTENBERG
County WELD State COLORADO

Location: API # : 05123364760000 Other Services

SEC 22 TWP 2N RGE 66W
SHL 556' FNL & 279' FEL
Permanent Datum GL Elevation 5077'
Log Measured From KB
Drilling Measured From KB

Company KERR MC GEE OIL & GAS ONSHORE LP
Well GOBBLER 34C-23HZ
Field WATTENBERG
County WELD
State COLORADO

Date 8-6-13

Run Number ONE

Depth Driller 12075'

Depth Logger 7020'

Bottom Logged Interval 7020'

Top Log Interval SURFACE

Open Hole Size 8.75"

Type Fluid WATER

Density / Viscosity NA

Max. Recorded Temp. 226 DEG. F

Estimated Cement Top 650'

Time Well Ready NA

Time Logger on Bottom NA

Equipment Number 1

Location FT MORGAN

Recorded By TODD YOUNG

Witnessed By GEORGE HELWIG

Borehole Record Bit From To Size Weight From To

Tubing Record From To

Casing Record Size Wgt/Ft Top Bottom

Surface String 7" 26# SURFACE 7943'

Prot. String

Production String

Liner

<<< Fold Here >>>

All interpretations are opinions based on inferences from electrical or other measurements and we cannot and do not guarantee the accuracy or correctness of any interpretation, and we shall not, except in the case of gross or willful negligence on our part, be liable or responsible for any loss, costs, damages, or expenses incurred or sustained by anyone resulting from any interpretation made by any of our officers, agents or employees. These interpretations are also subject to our general terms and conditions set out in our current Price Schedule.

Comments

SO# 2-204229

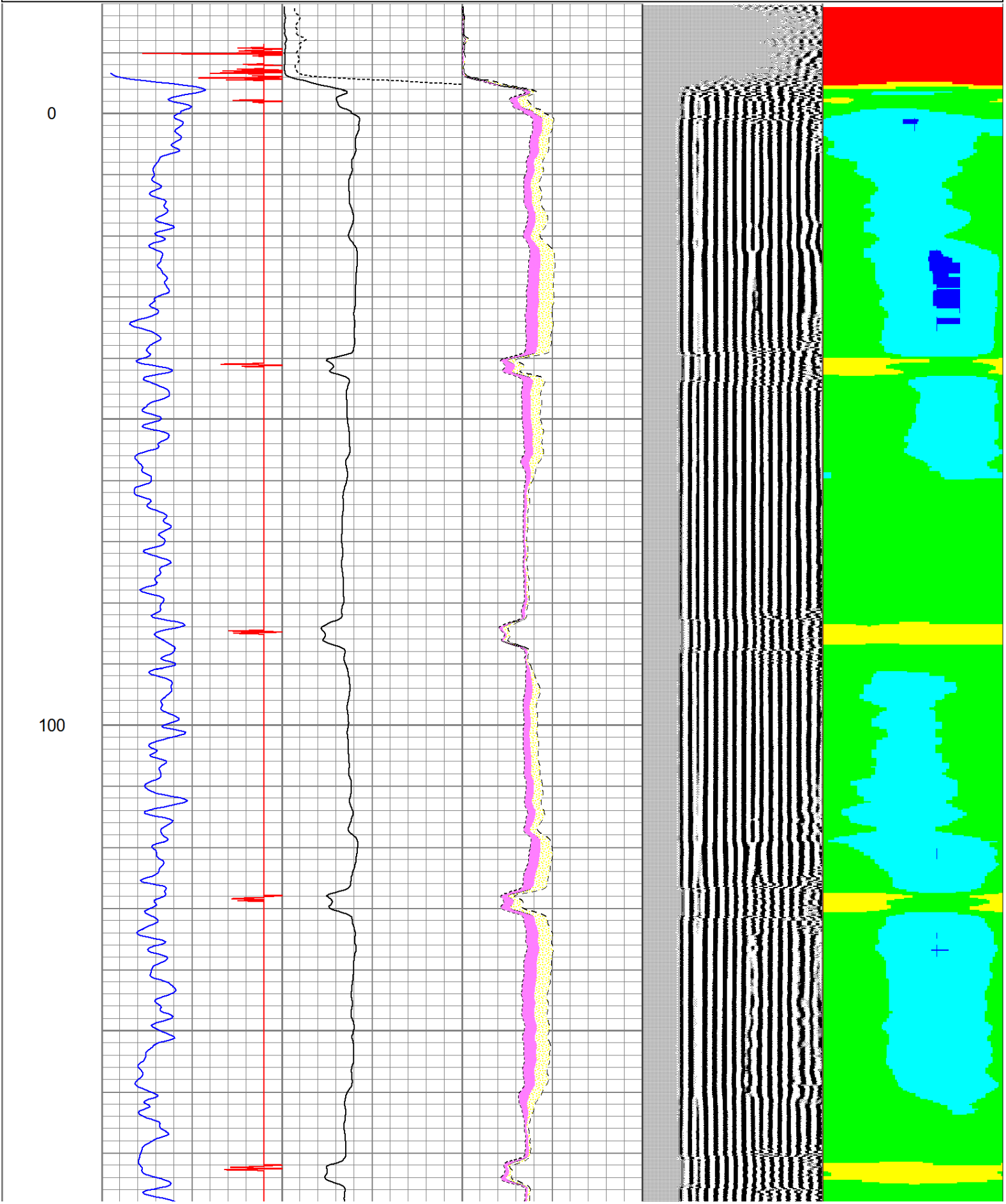
WELL LOGGED UNDER 2800 PSI

THANK YOU FOR USING
PIONEER ENERGY SERVICES

Sensor	Offset (ft)	Schematic	Description	Len (ft)	OD (in)	Wt (lb)

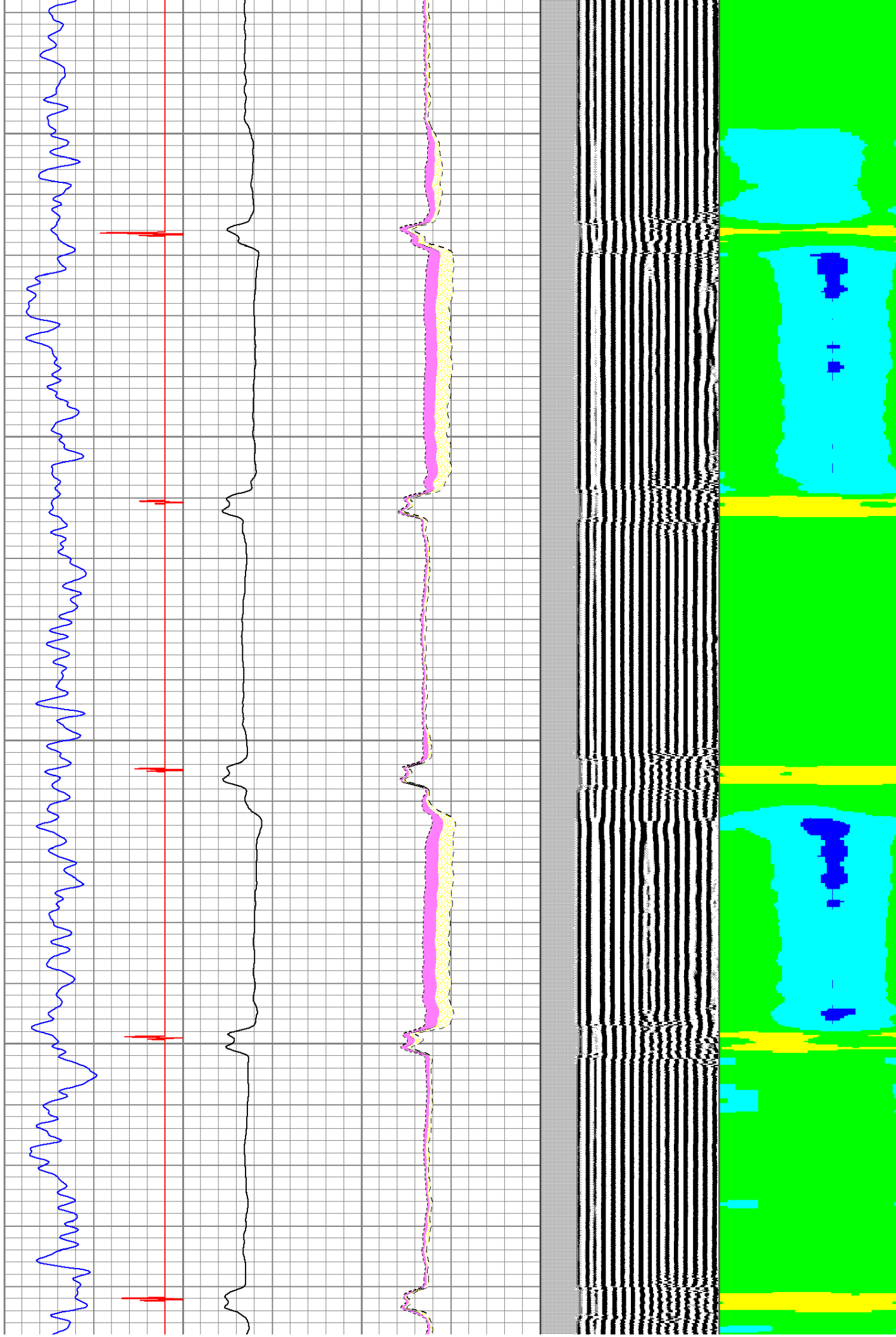
Tool Name	Length (ft)	Weight (lb)	O.D. (in)	Notes
PTS275	2.83	2.75		
RBT-Probe (Base)	8.92	2.75	90.00	Probe Radii Bond Tool with Digital Telemetry
PTS275	2.83	2.75		
CCL	3.64			
GR-Probe (275)	4.33	2.75	30.00	Probe 2.75" 4 Channel Pulse
GR	0.90			
Dataset: gobbler 34c-23hz.db: field/well/run1/pass8 Total Length: 18.92 ft Total Weight: 120.00 lb O.D.: 2.75 in				

-9	CCL	1	0	AMP (mV)	100	0	AMPAVG	150	200	VDL	1200	1	SECTOR MAP	8
0	GR (GAPI)	175	0	AMPx5 (mV)	20	0	AMPMAX	150				25		75
						0	AMPMIN	150						



200

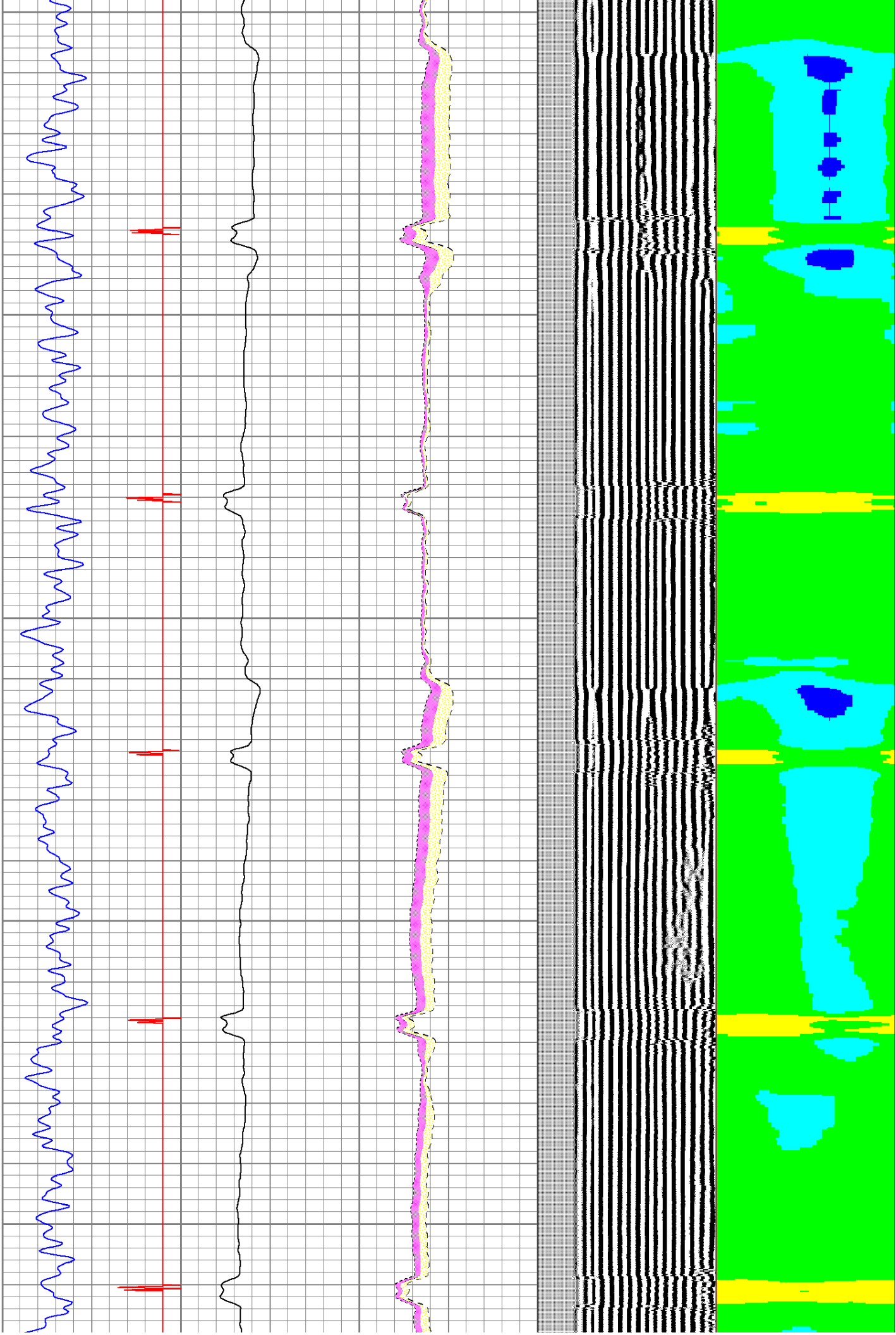
300



400

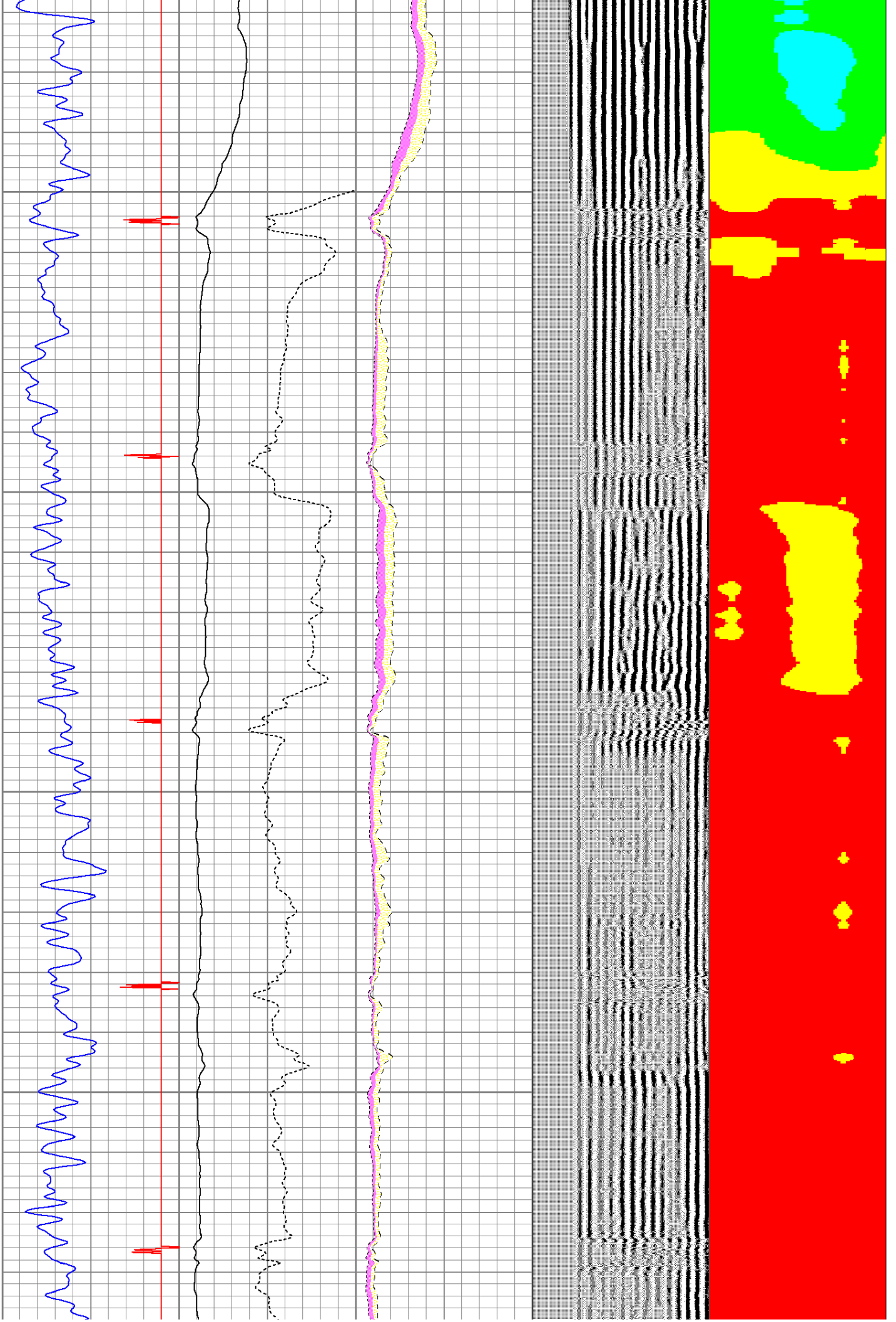
500

600



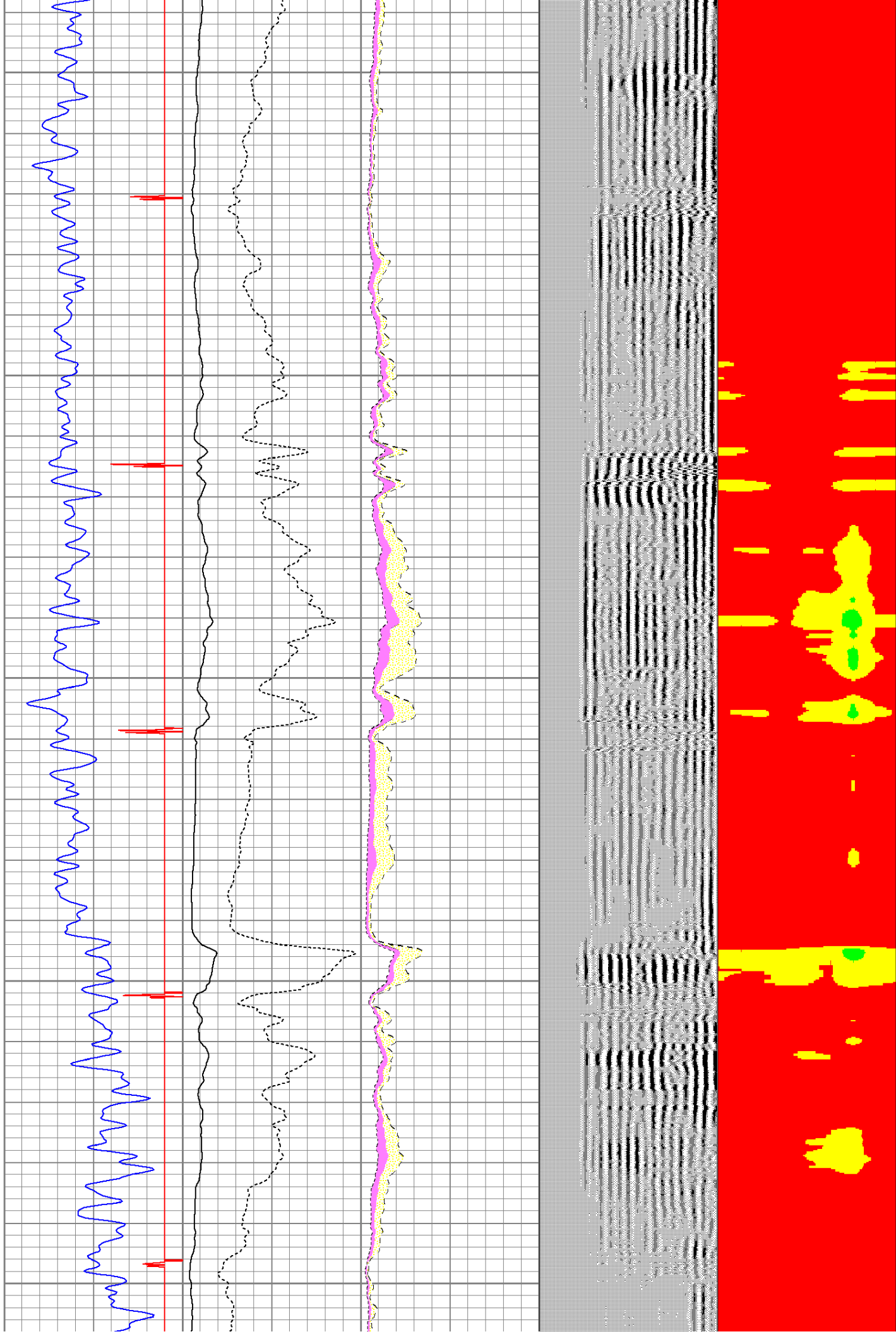
700

800



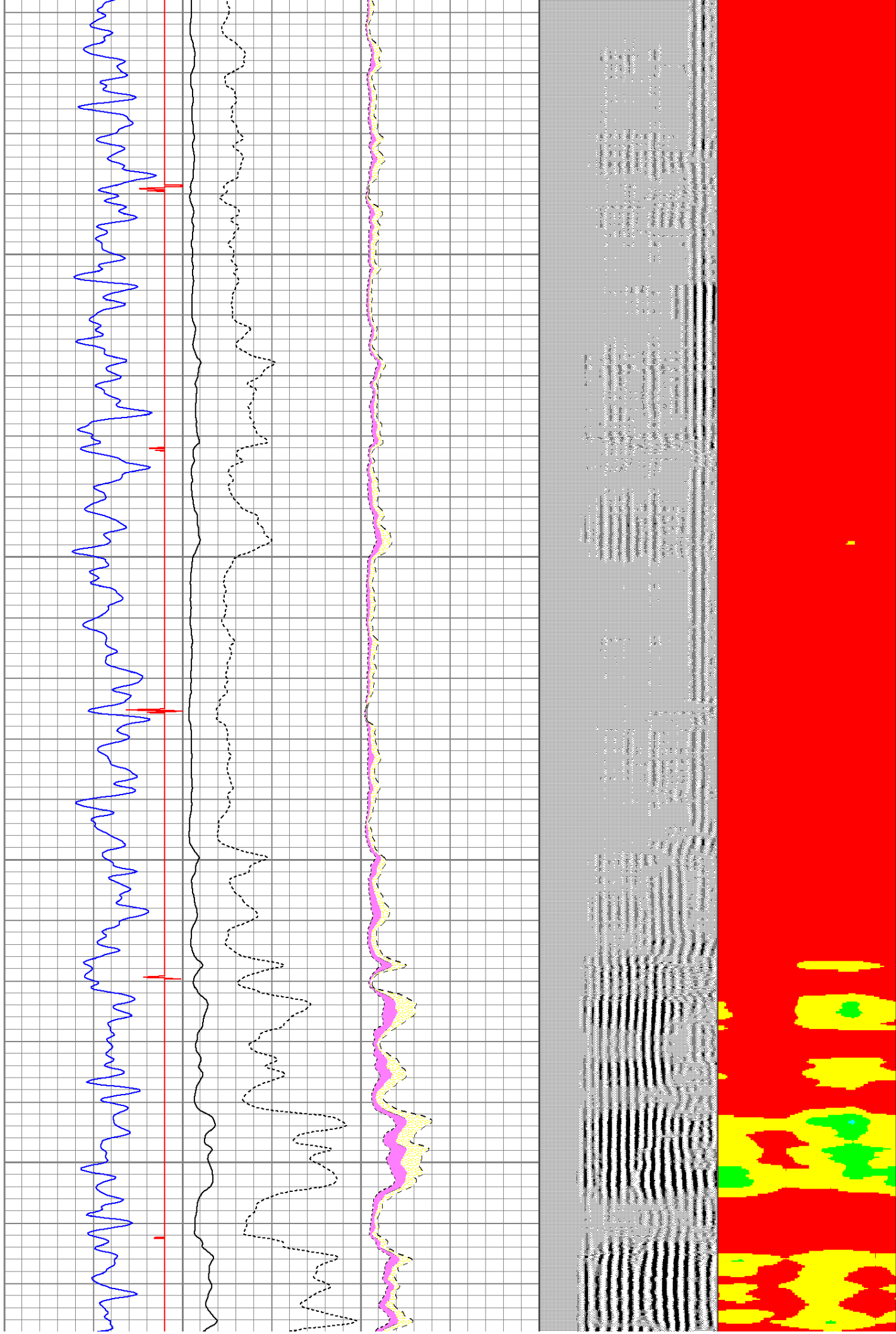
900

1000



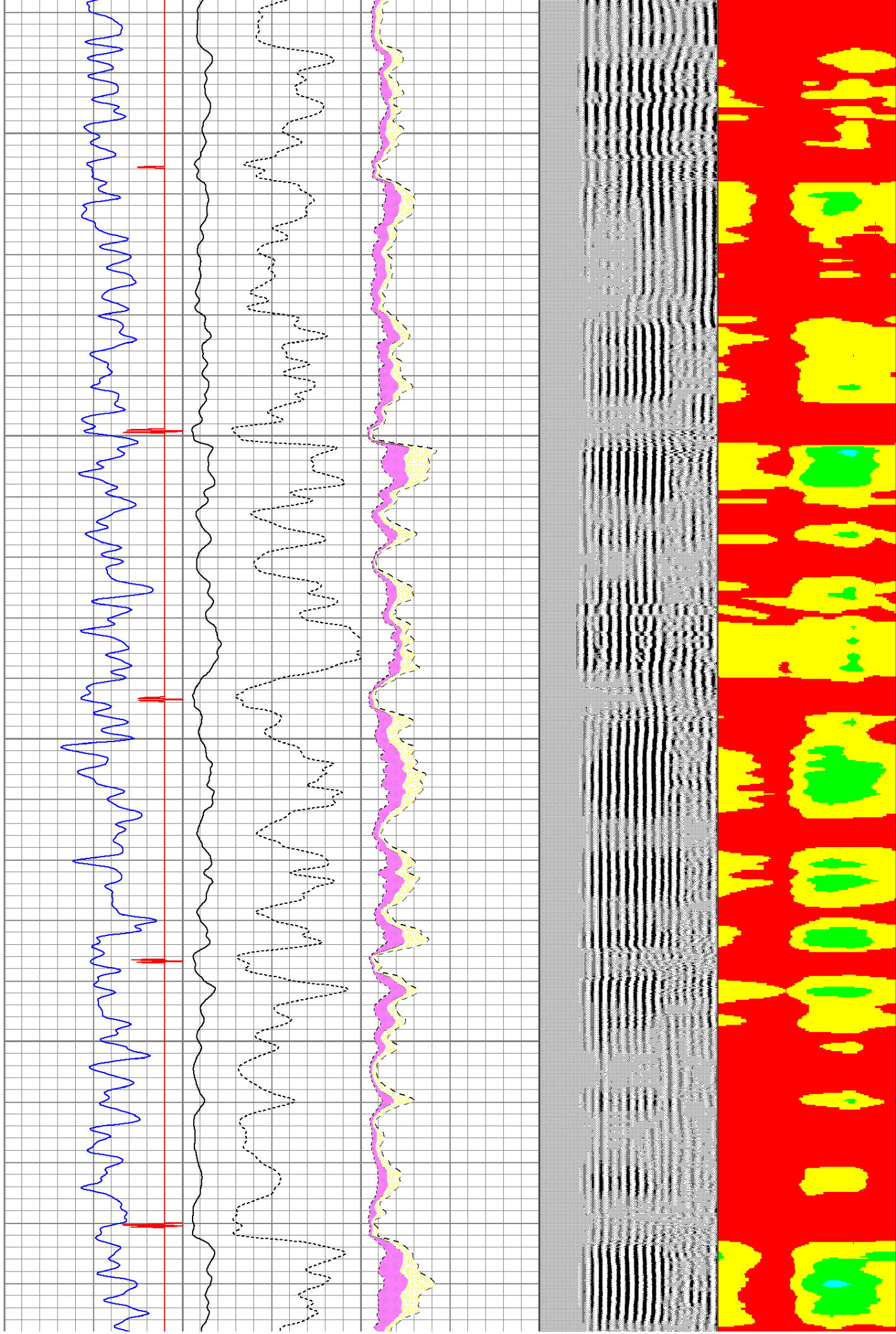
1100

1200



1300

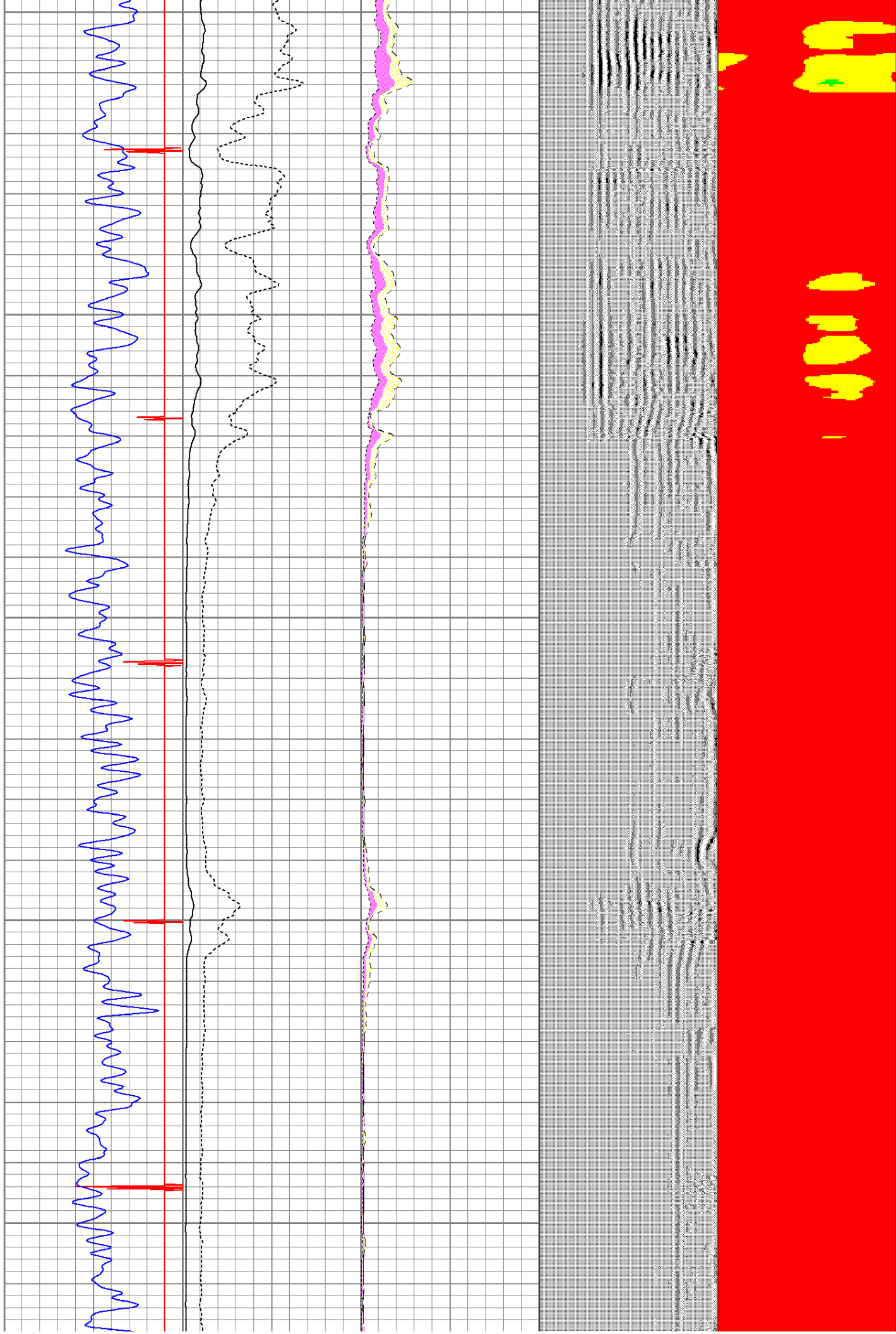
1400



1500

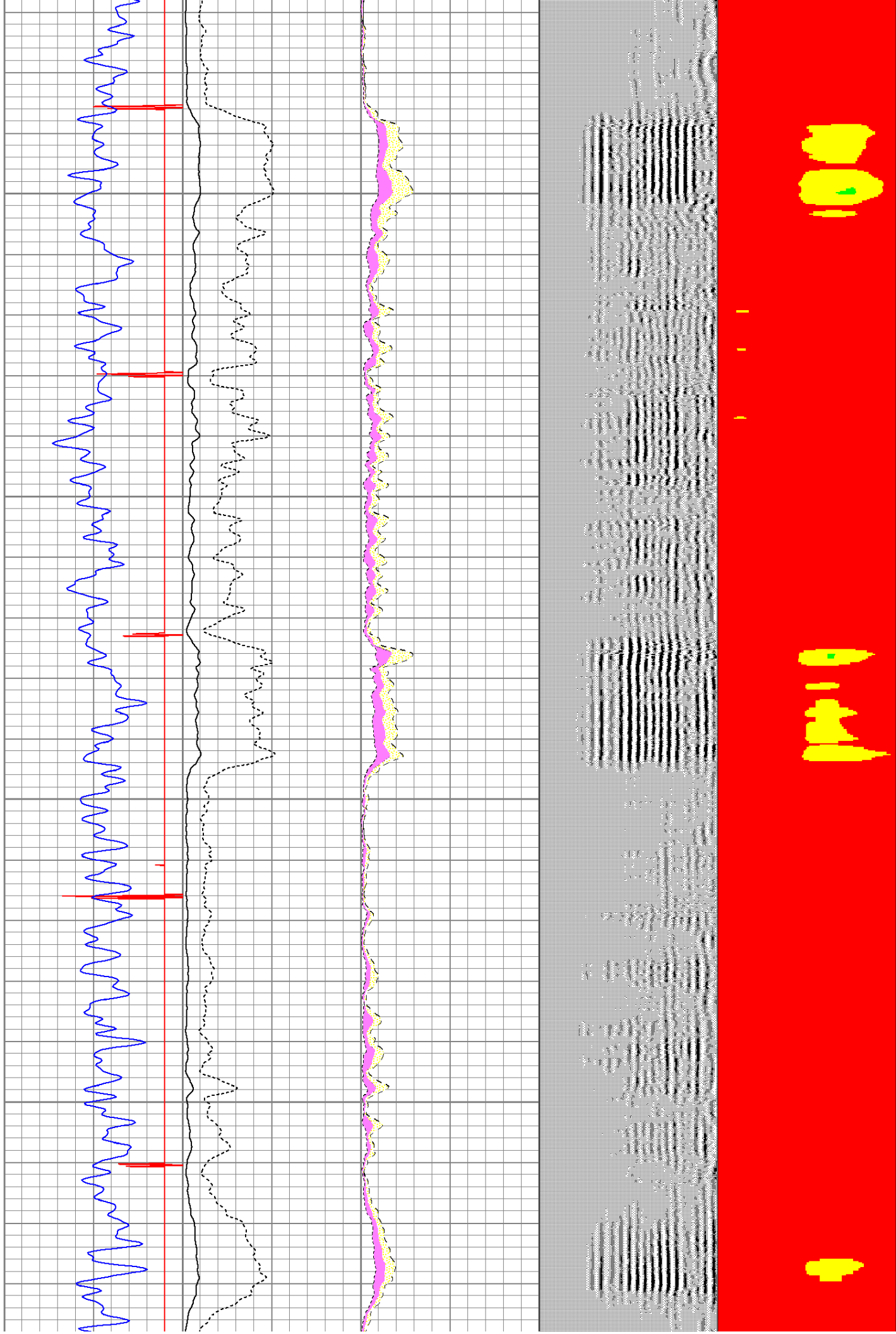
1600

1700



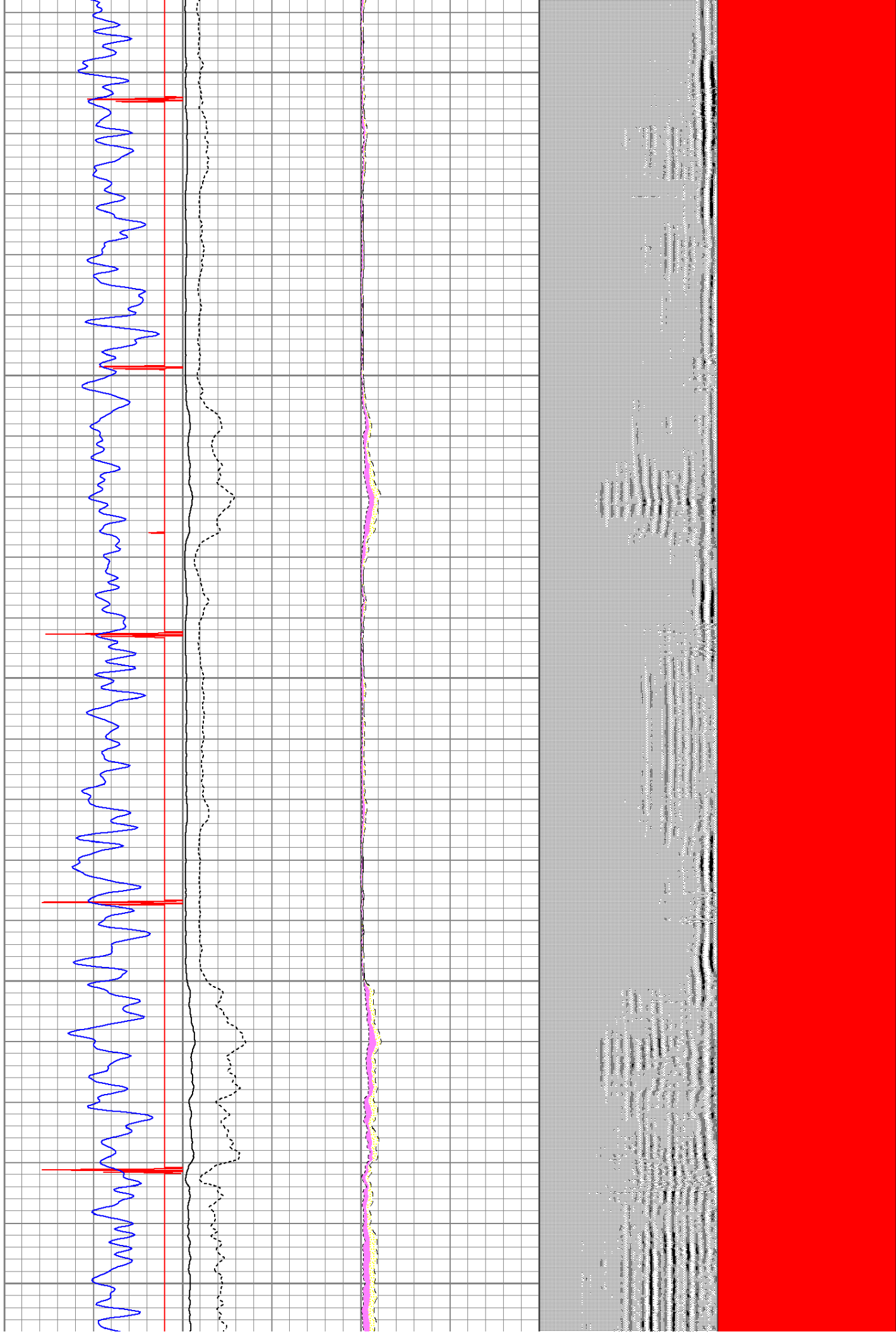
1800

1900



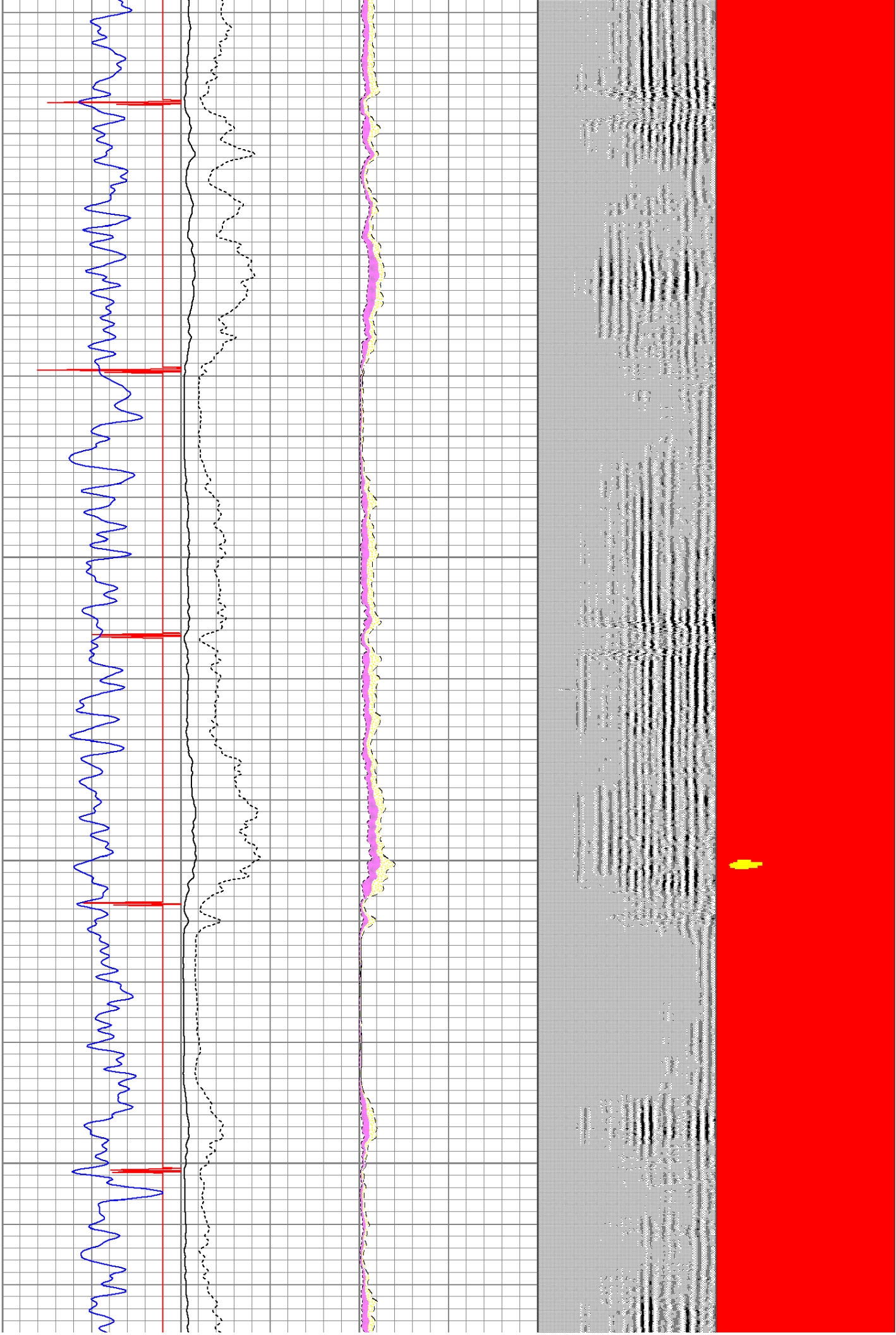
2000

2100



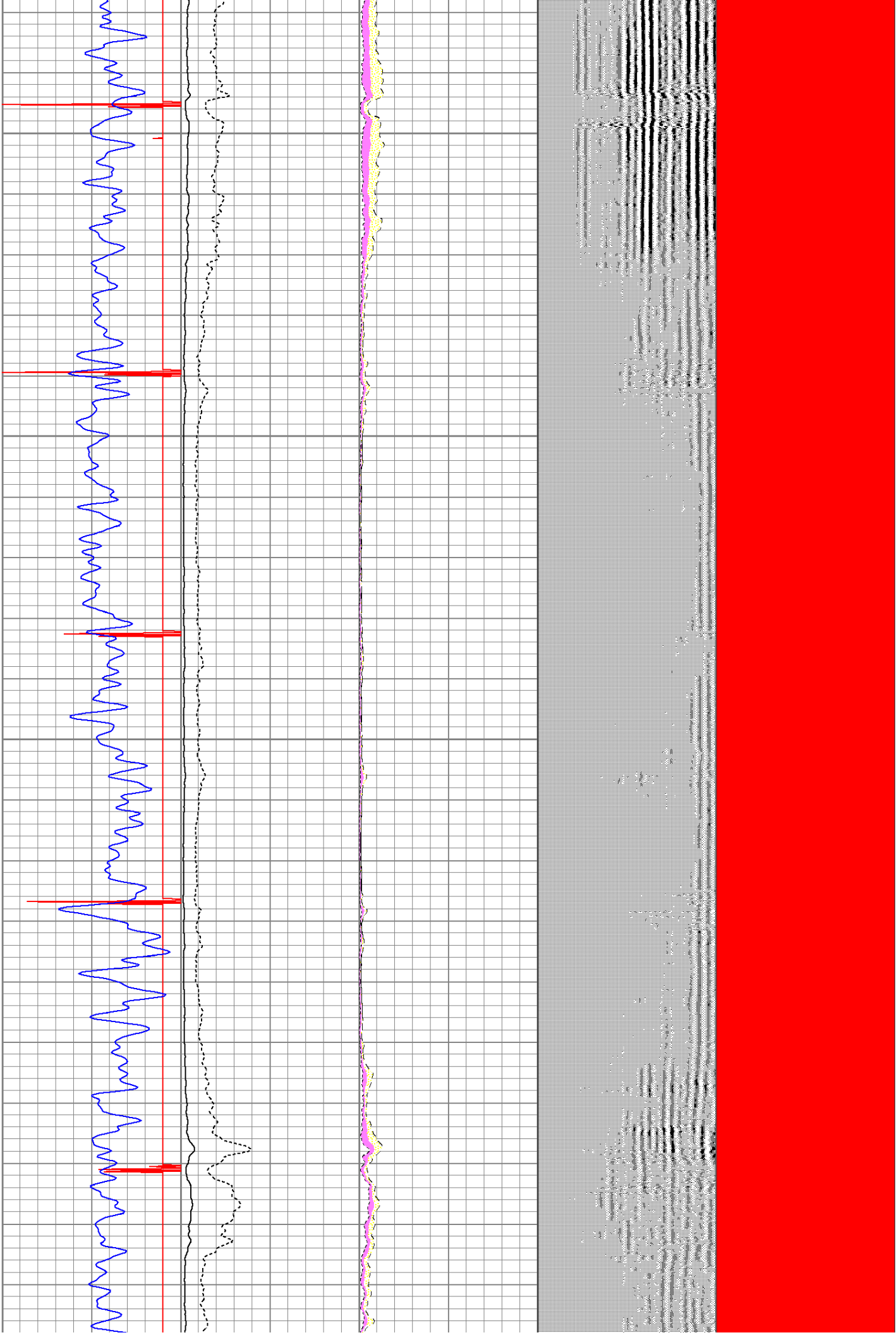
2200

2300



2400

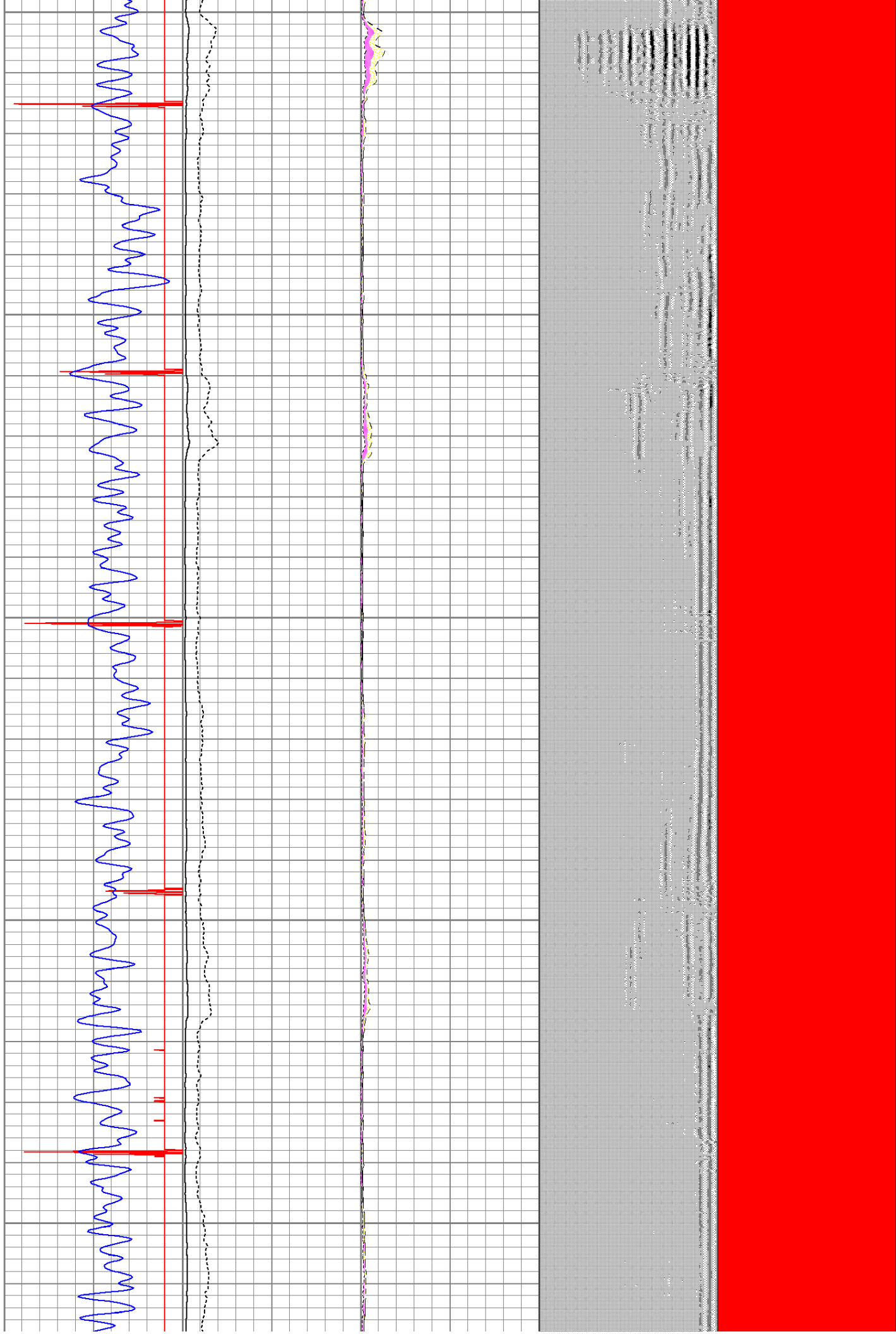
2500



2600

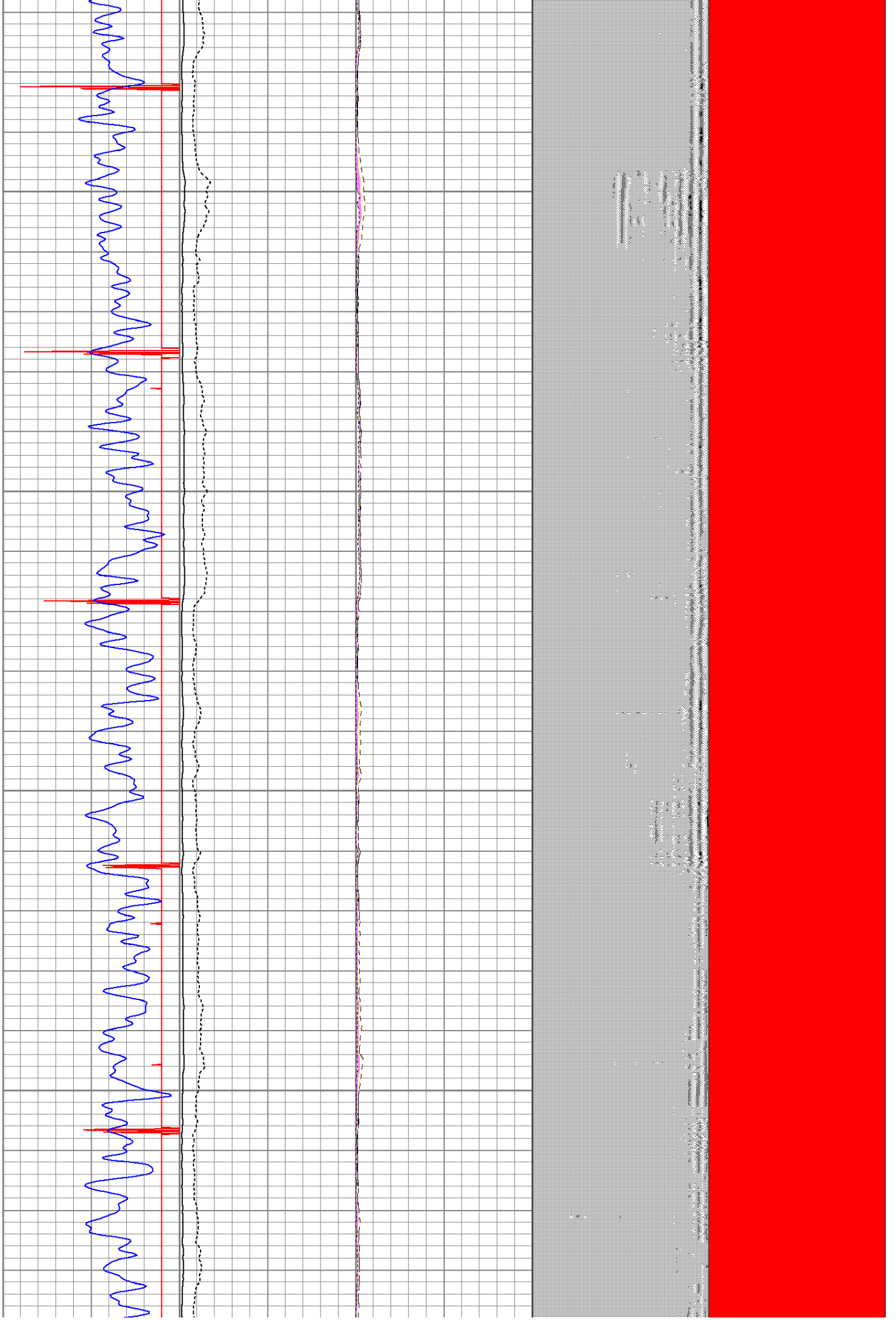
2700

2800



2900

3000



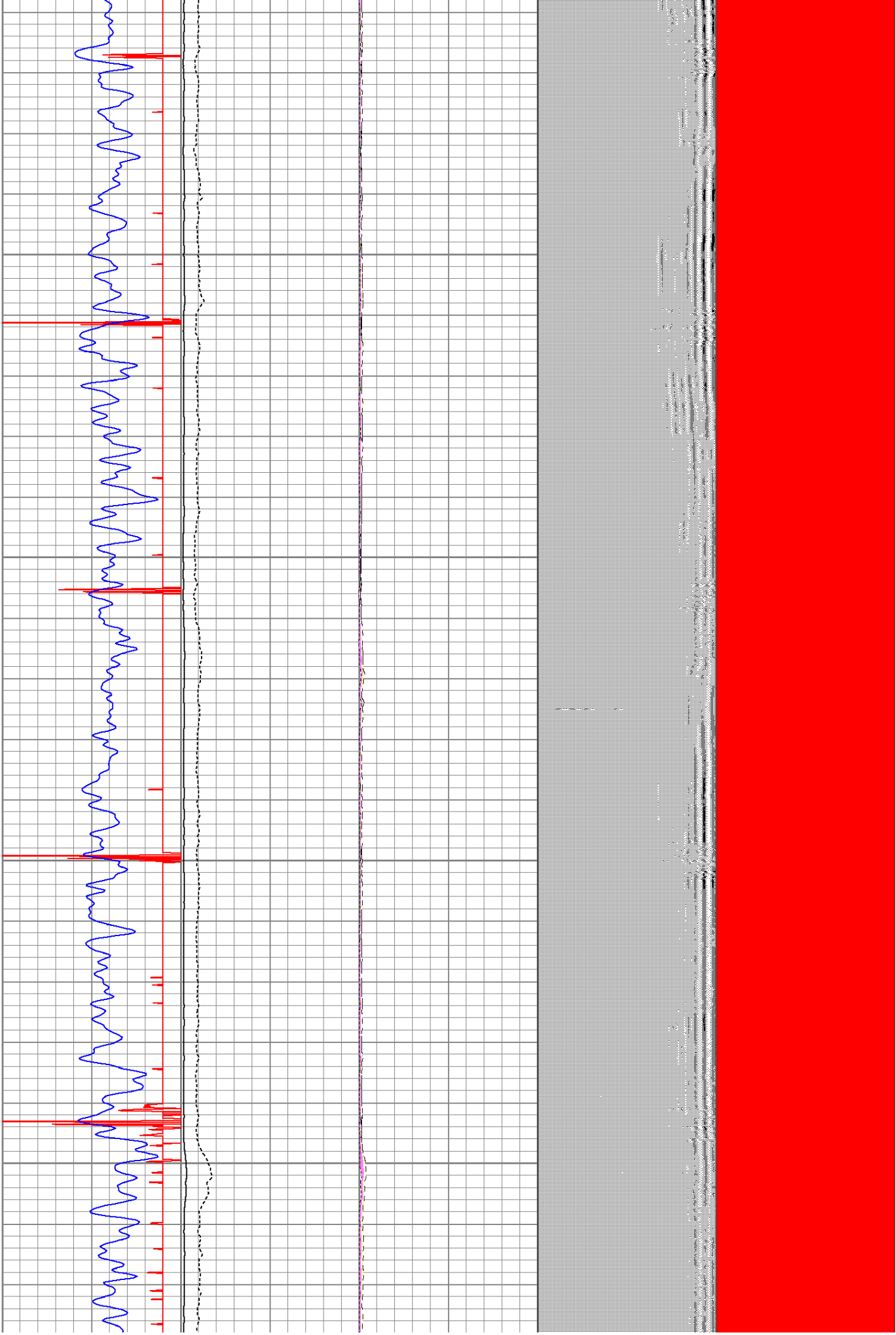
3100

3200



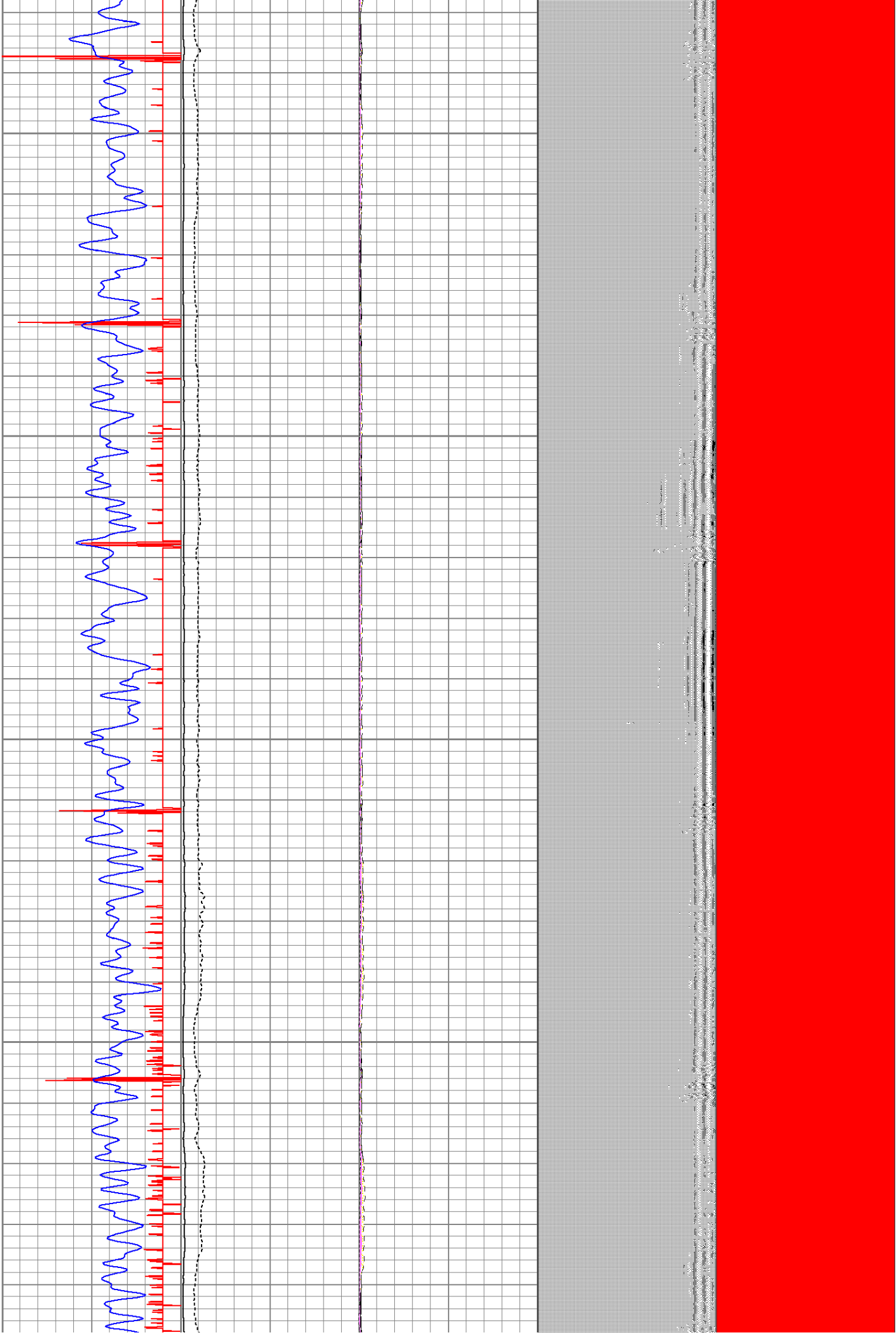
3300

3400



3500

3600



3700

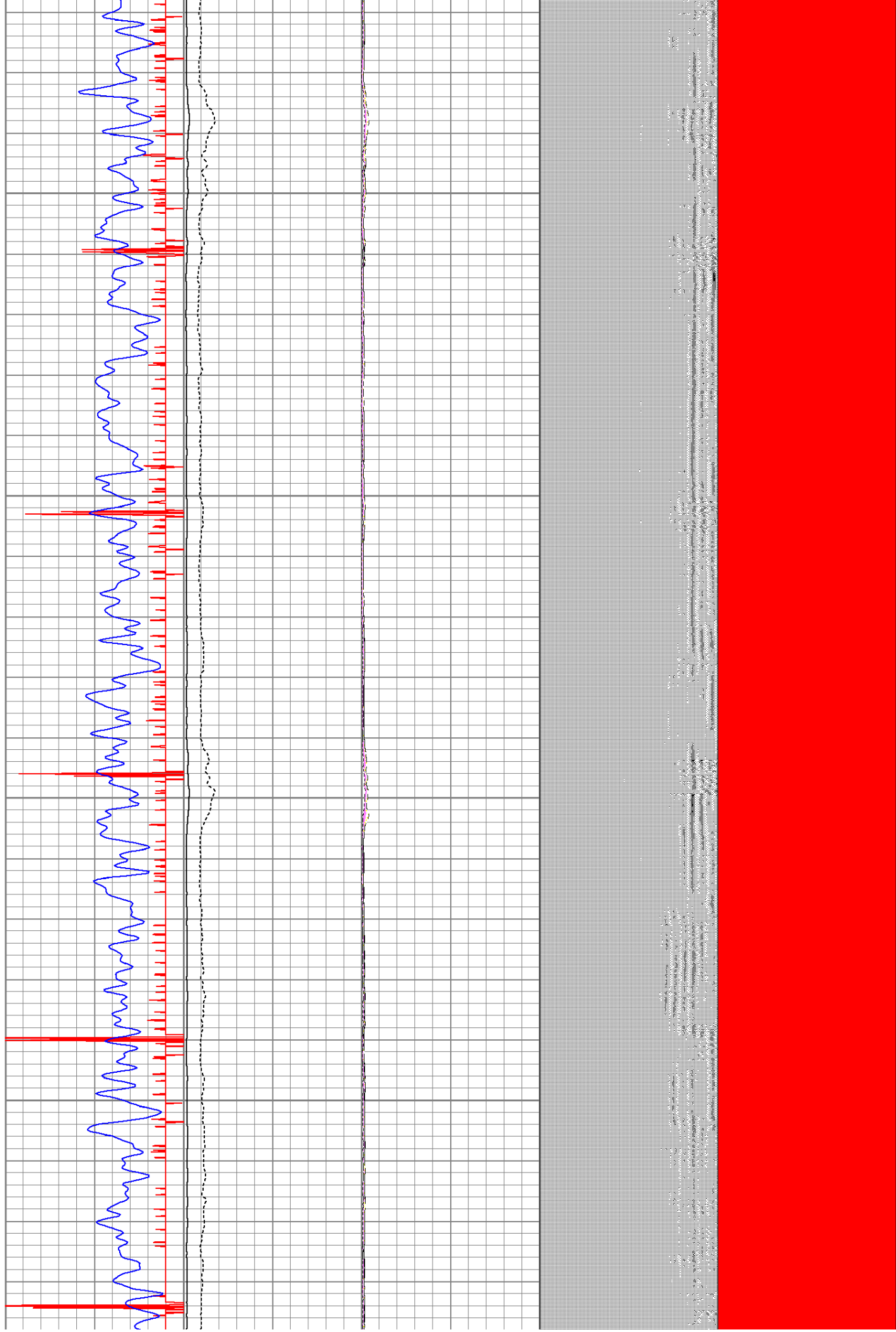
3800

3900



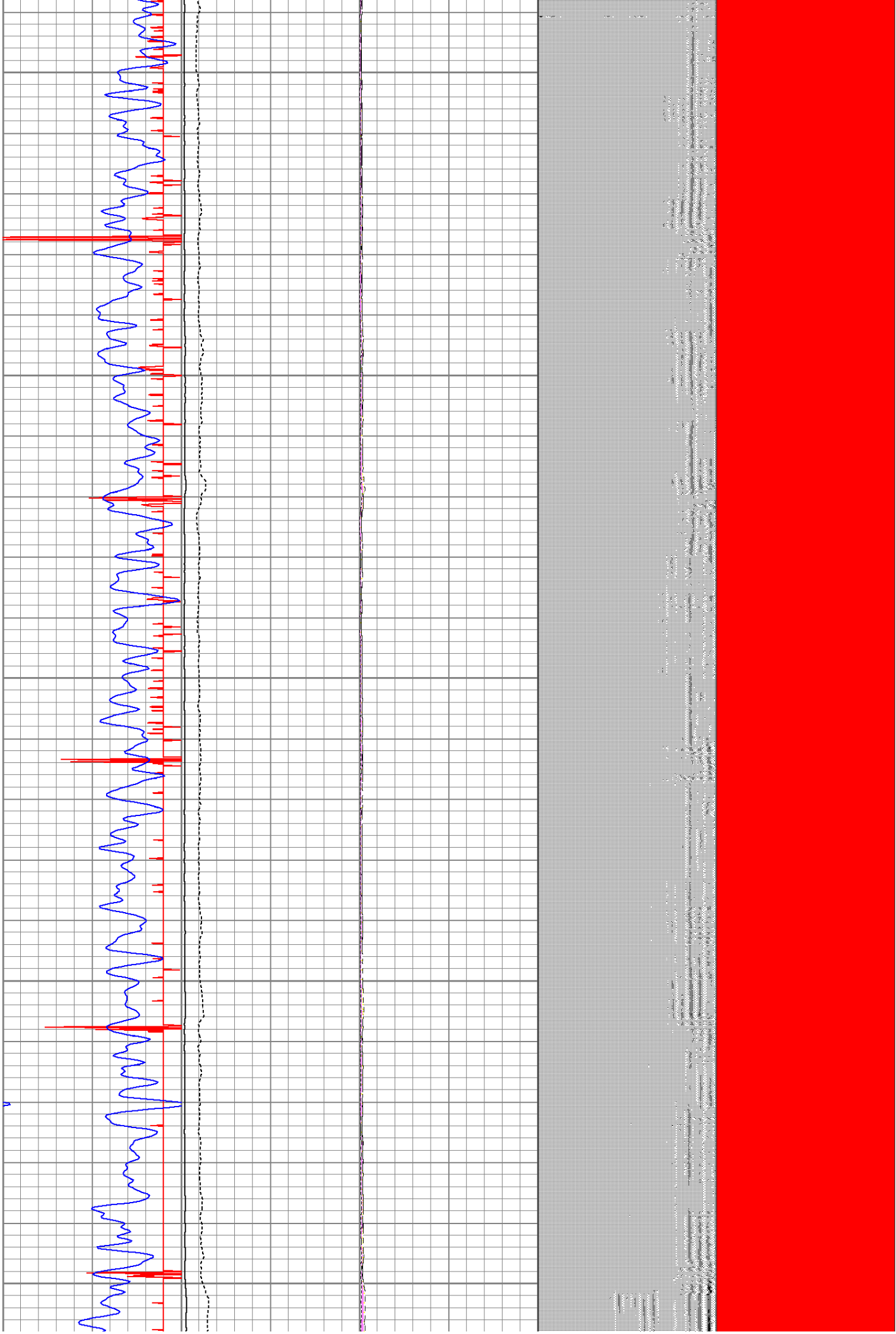
4000

4100



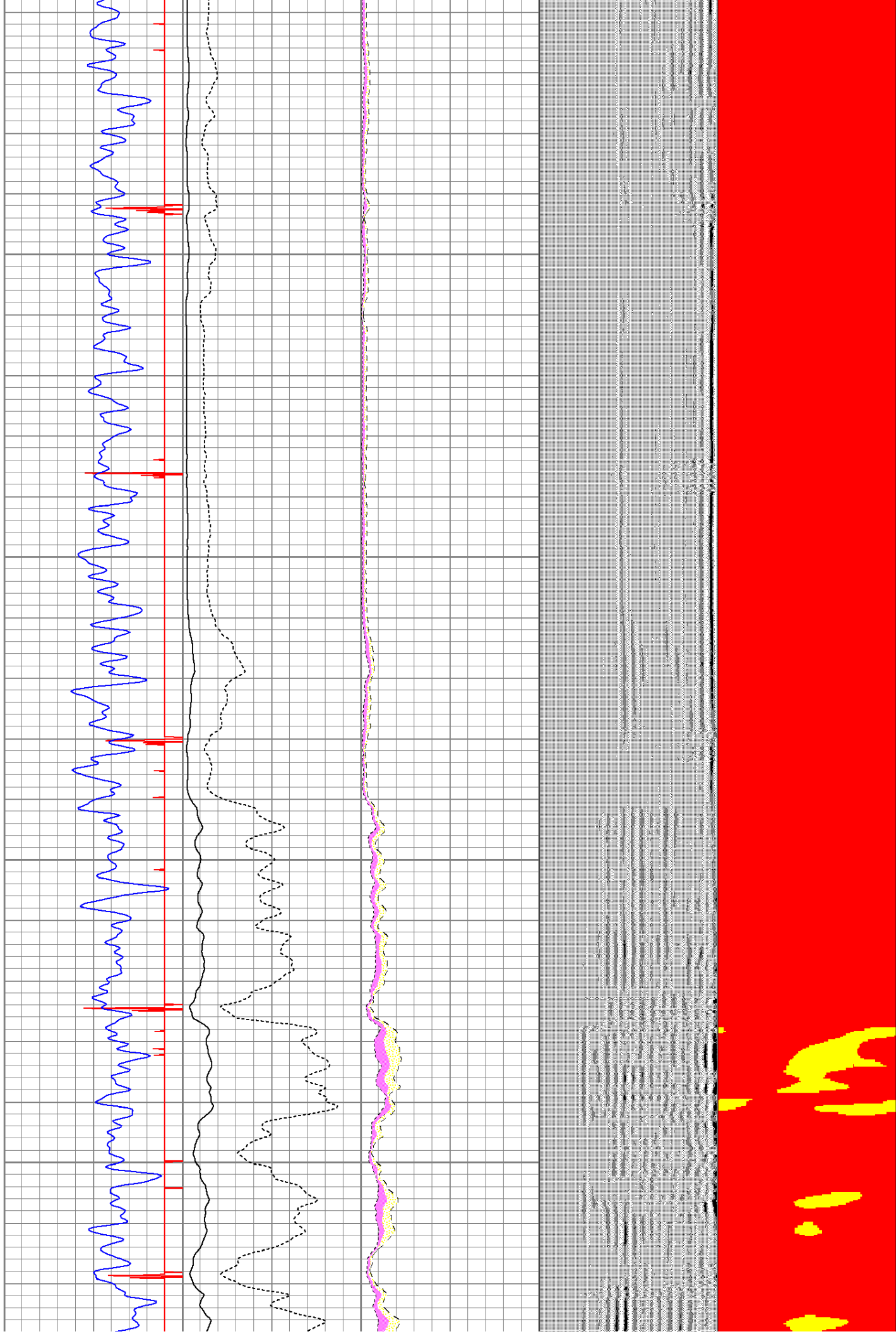
4200

4300



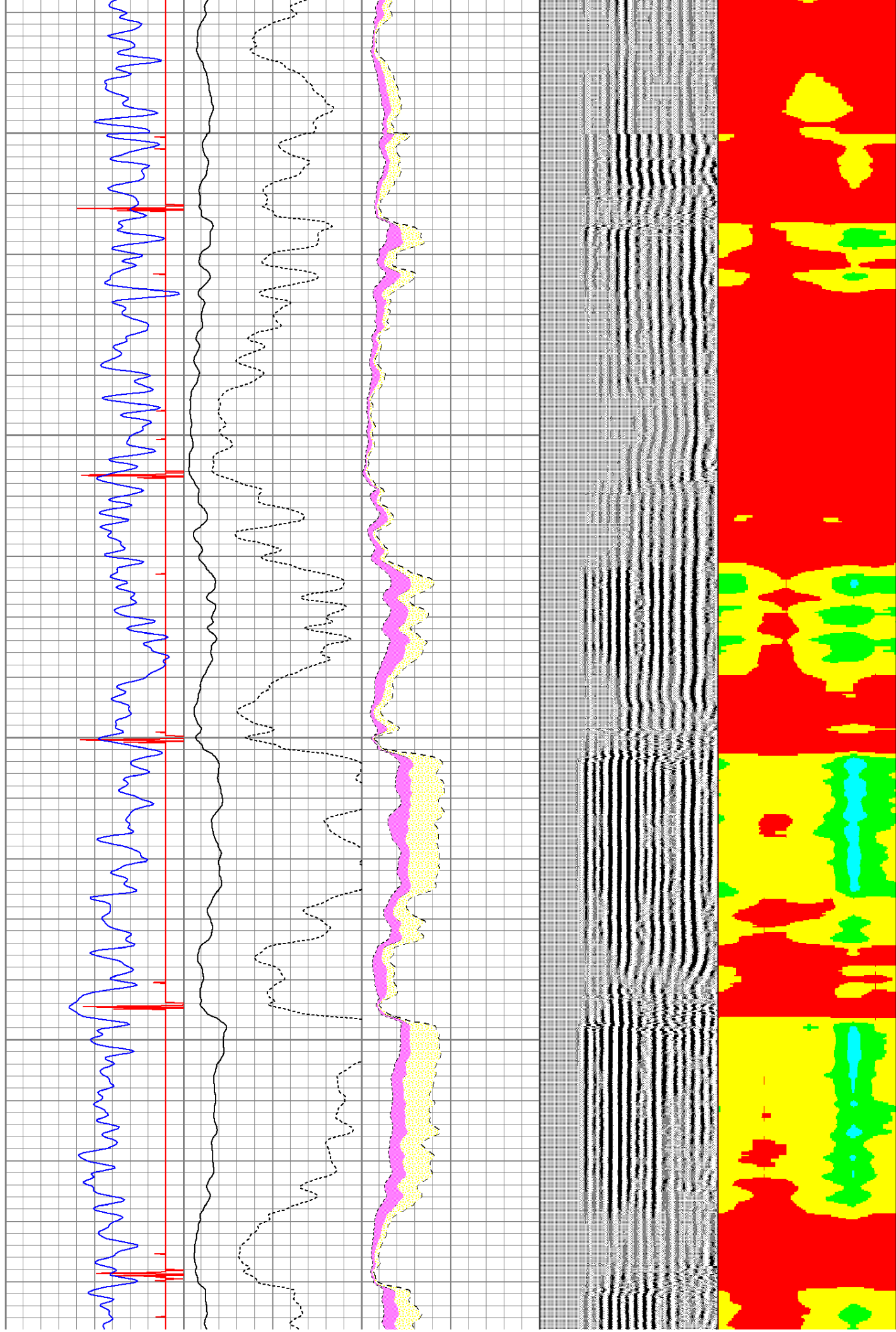
4400

4500



4600

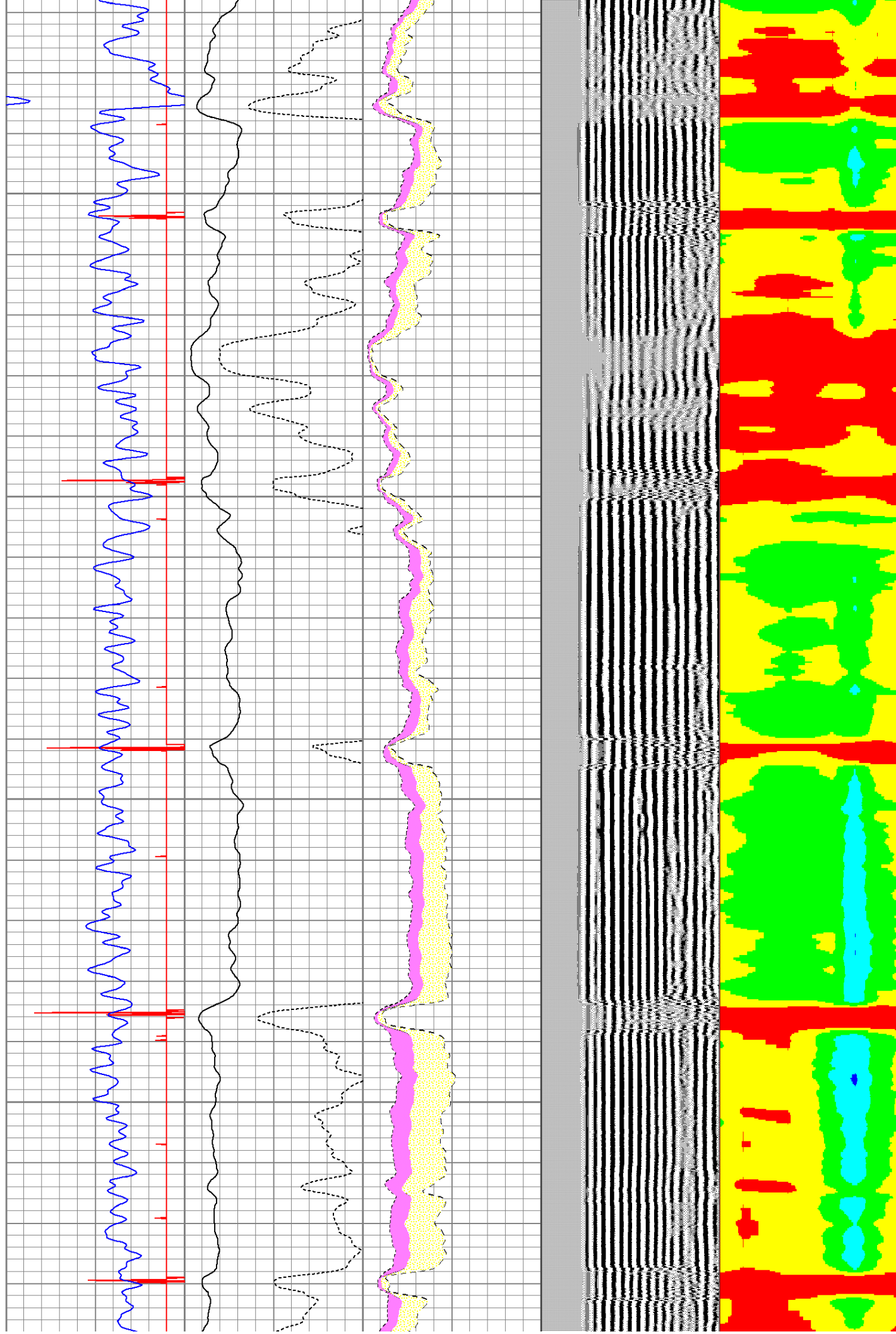
4700



5000

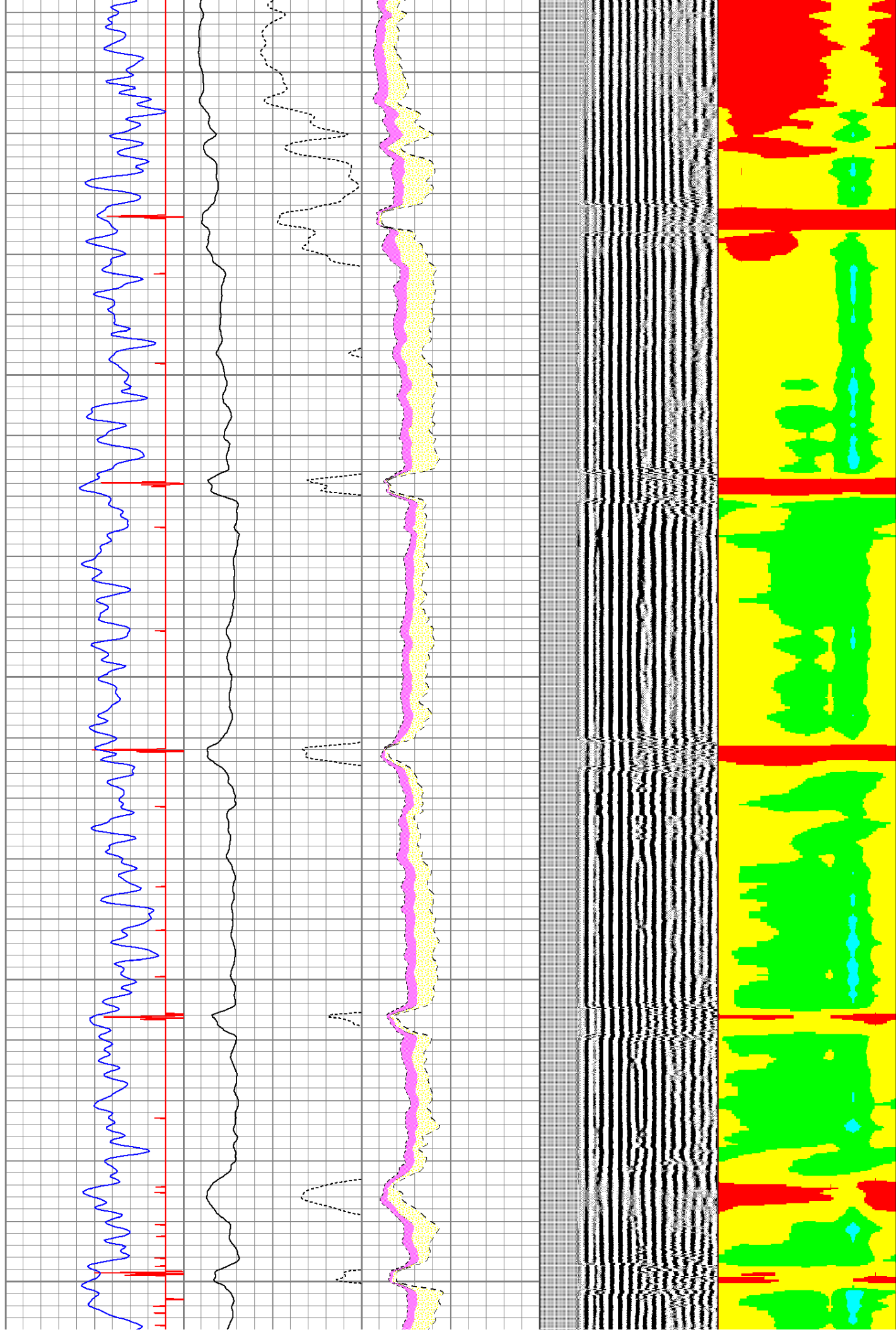
5100

5200



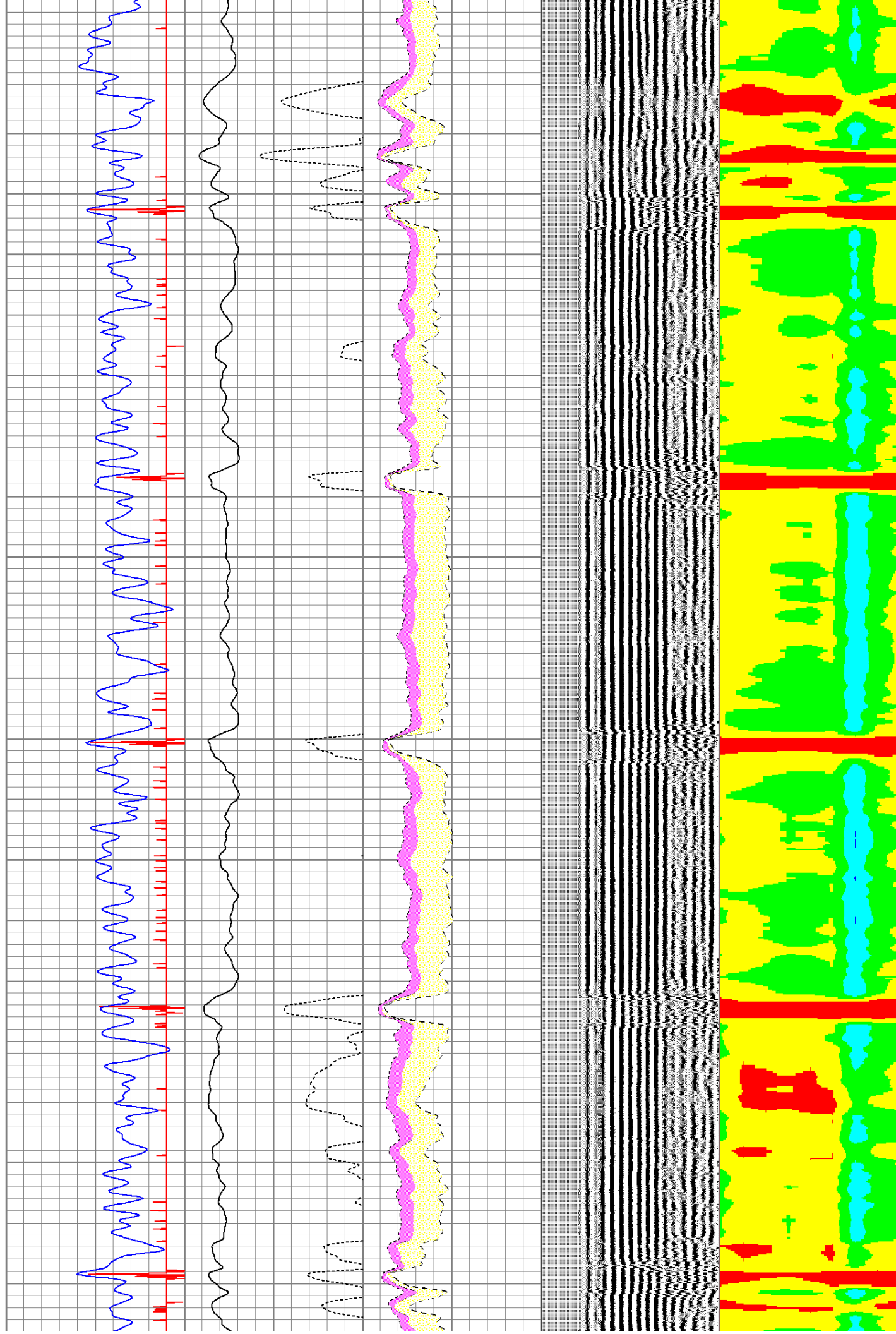
5300

5400



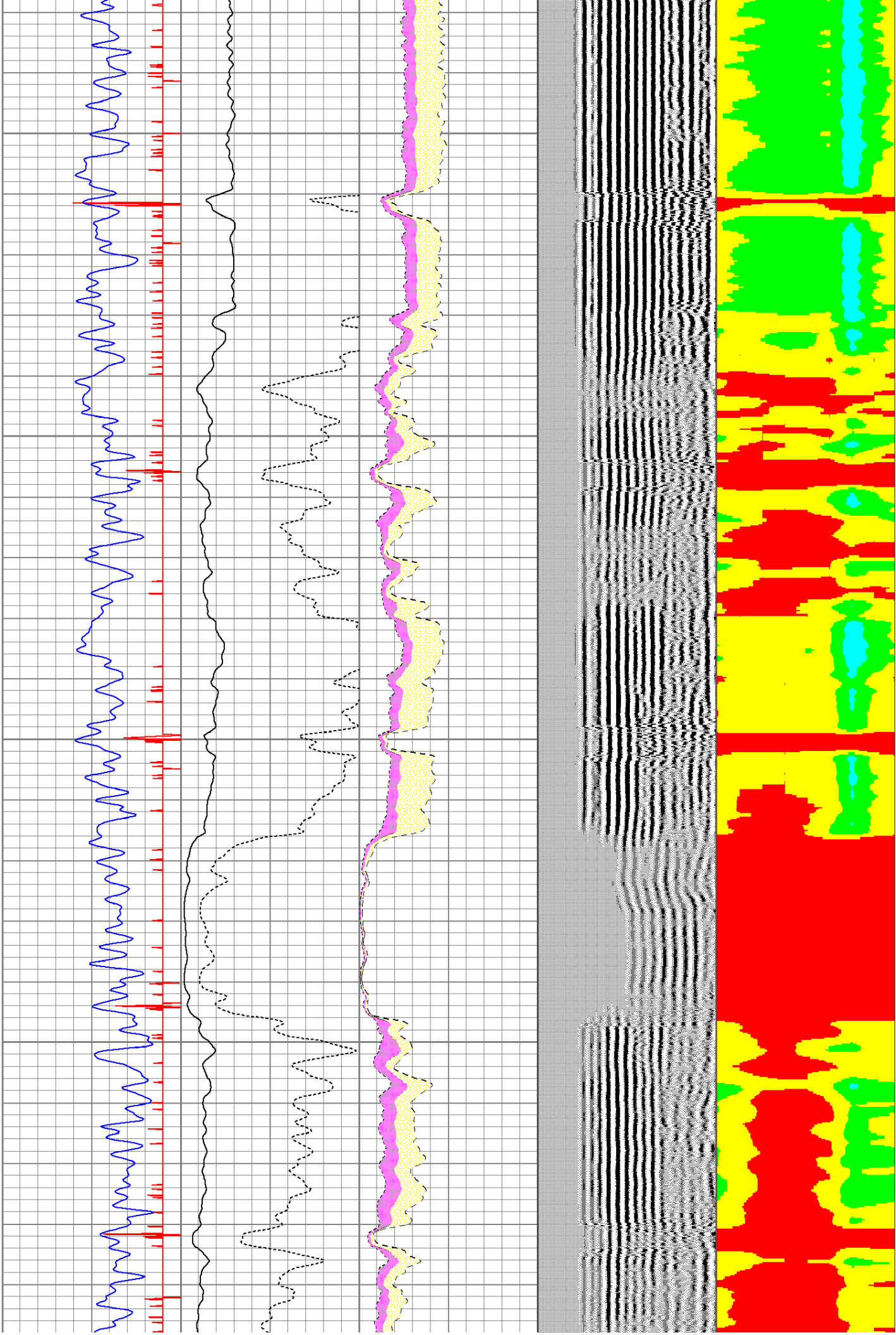
5500

5600



5700

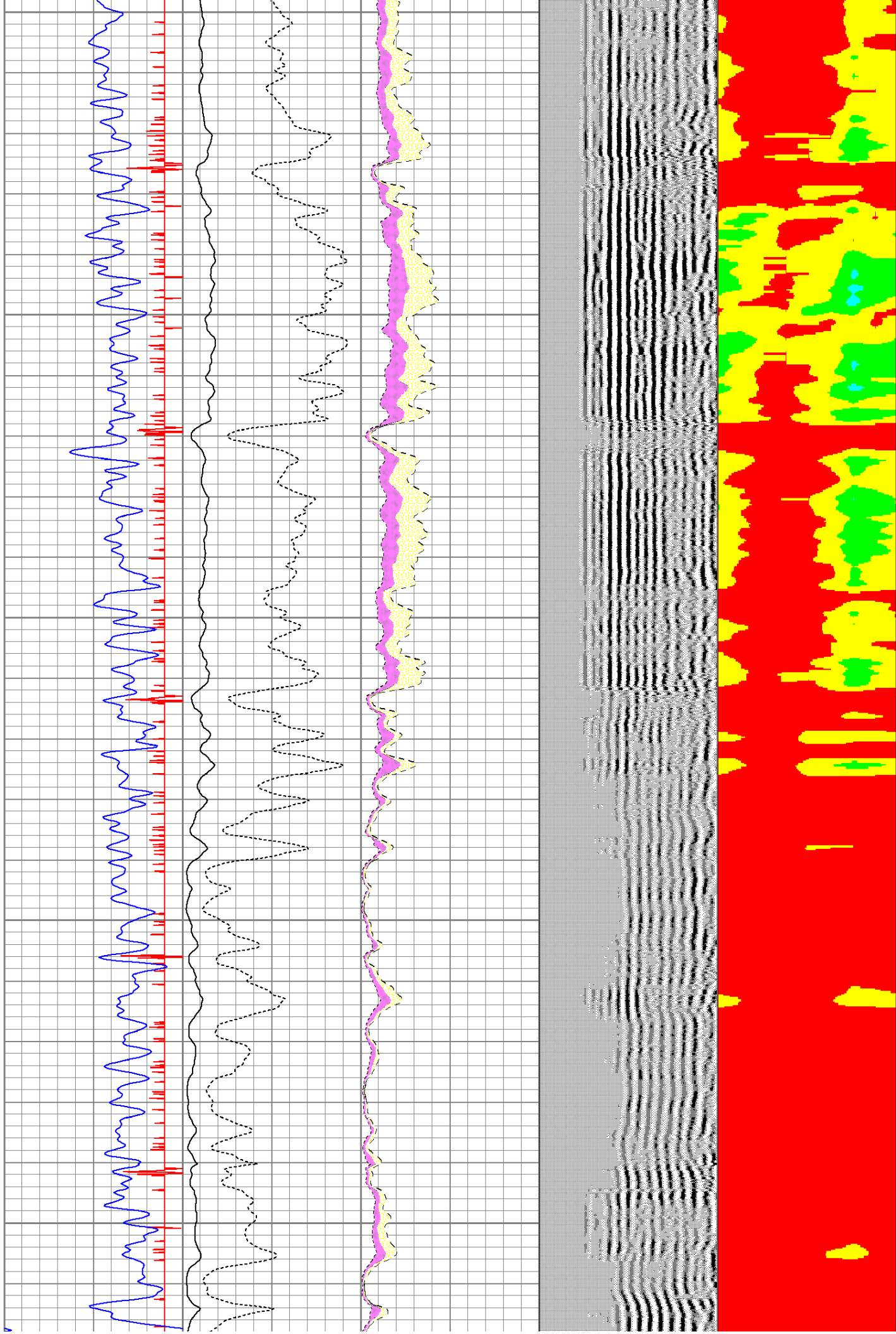
5800



5900

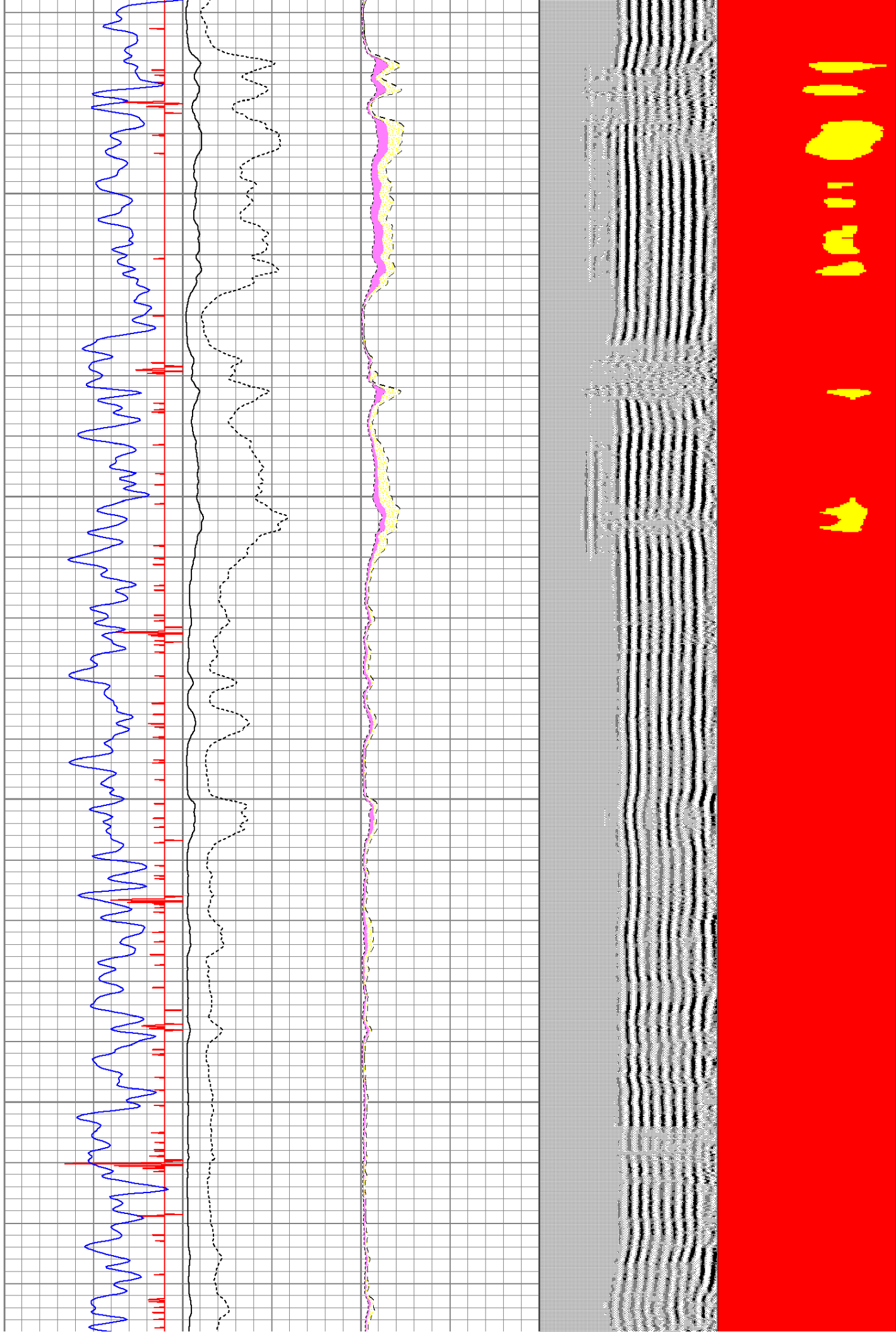
6000

6100



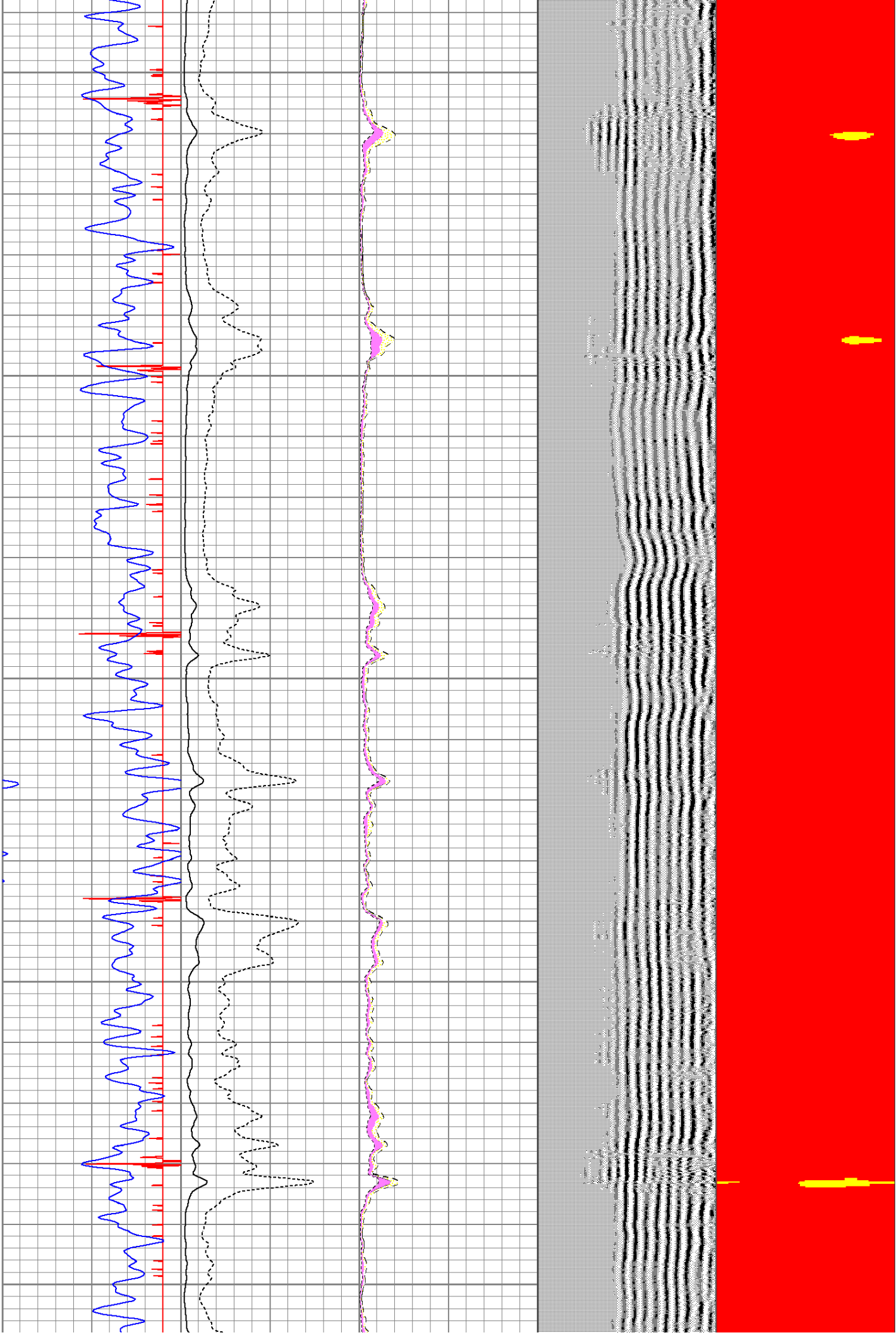
6200

6300



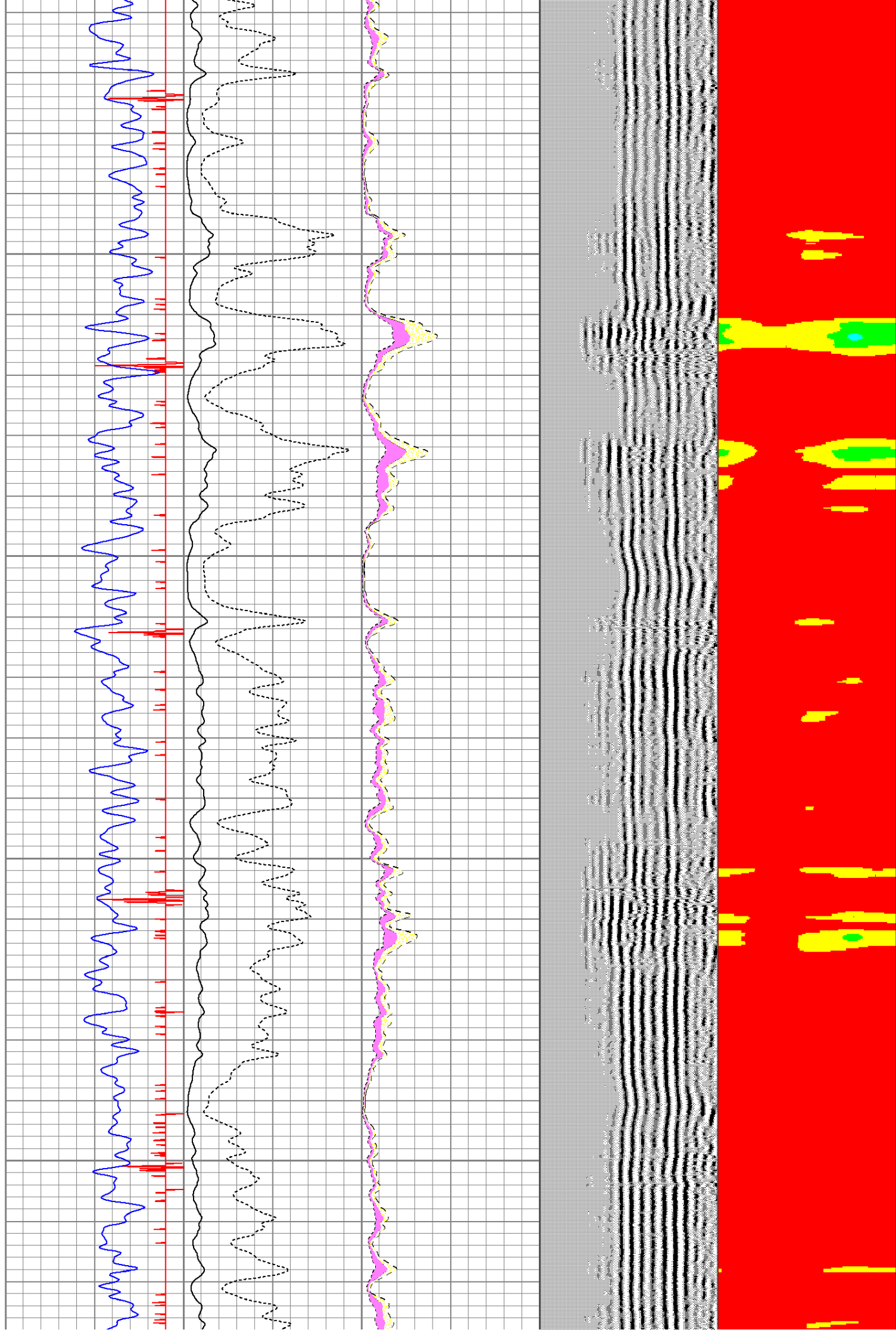
6400

6500



6600

6700



6800

6900

