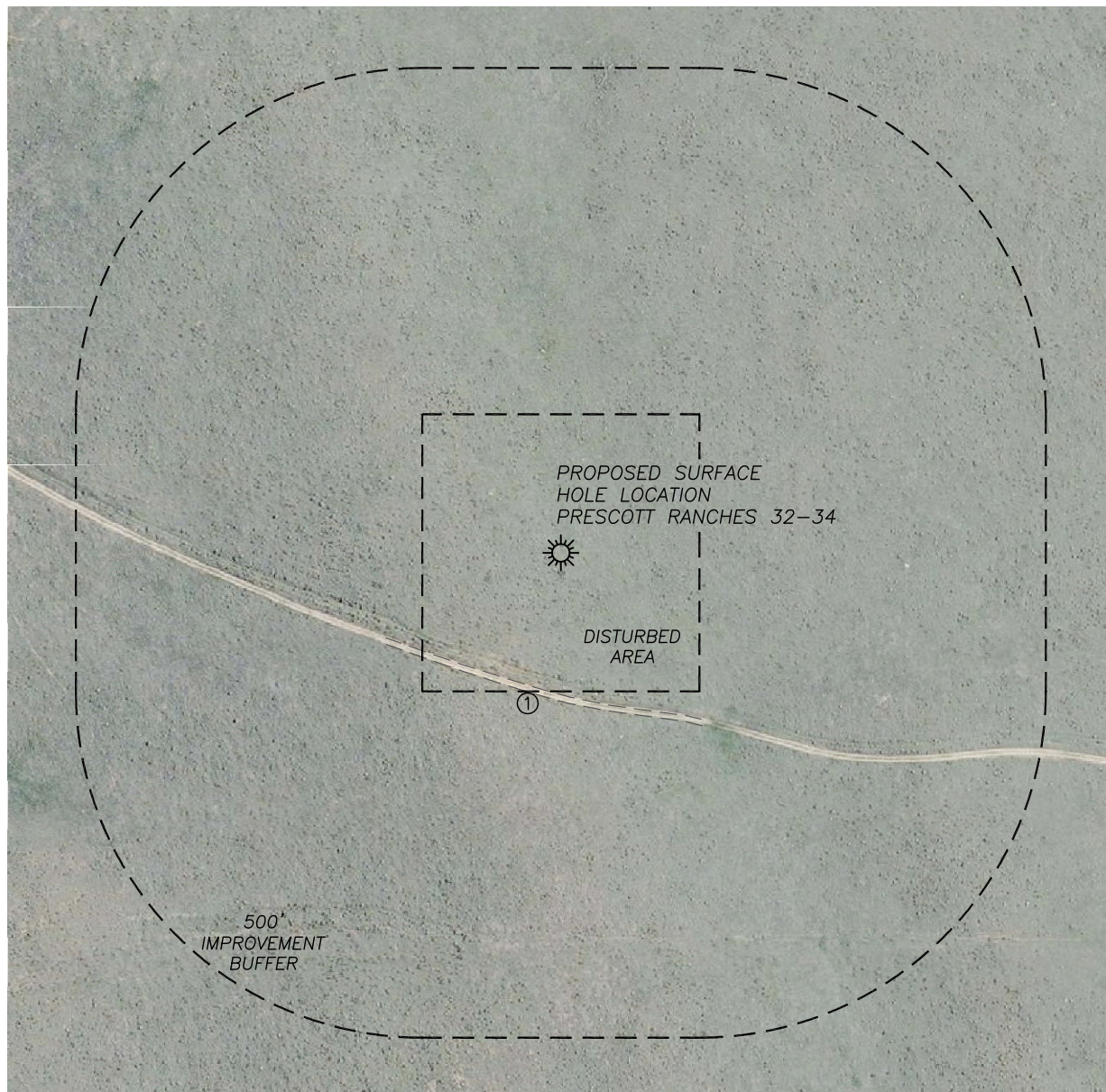


LOCATION DRAWING PRESCOTT RANCHES 32-34

SECTION 32, TOWNSHIP 12 SOUTH, RANGE 59 WEST OF THE 6TH PRINCIPAL MERIDIAN

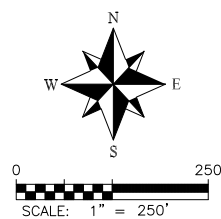


IMPROVEMENTS







1. 2 TRACK: 197'± SW

DISTANCE TO NEAREST:

BUILDING: 5280'+
PUBLIC ROAD: 5280'+
ABOVE GRND UTILITY: 5280'+
RAILROAD: 5280'+
PROP. LINE: 512'± S



LEGEND

-  FOUND MONUMENT AS DESCRIBED
-  PROPOSED WELL
-  EXISTING WELL
-  BOTTOM HOLE
-  ABANDONED WELL
-  CALCULATED POSITION