




**T17S
R48W**

LINCOLN 1748-11-11-H

CRZ

Legend

Aerial courtesy of NAIP (2011)

-  Well - Fee - Proposed  Well Pad - Proposed
 Access Road - Proposed

WELL PAD - LINCOLN 1748-11-14

**ACCESS ROAD MAP
LINCOLN 1748-11-11-H
LOCATED IN SECTION 11
T17S, R48W, 6th P.M.
KIOWA COUNTY, COLORADO**

**Anadarko E&P
Onshore LLC**
1099 18th Street
Denver, Colorado 80202



CONSULTING, LLC

SHERIDAN OFFICE **LOVELAND OFFICE**
2155 North Main Street 1635 Foxtail Drive, Suite 204
Sheridan, Wyoming 82801 Loveland, Colorado 80538
Phone 307-674-0609 Phone 970-776-4331



SCALE: 1" = 500ft

NAD83 CO-Sft

DRAWN: JELO

DATE: 24 July 2013

REVISED: JELO

DATE: 25 July 2013