J-W WIRELINE COMPANY

CEMENT BOND
GAMMA RAY
COLLAR LOG

Company NOBLE ENERGY INC.
Well TIMBRO LC 13-75-1HN
Field WATTENBERG
County WELD

Company	NOBLE ENERGY INC.
Well	TIMBRO LC 13-75-1HN
Field	WATTENBERG
County	WELD
State	COLORADO

Company NOBLE ENERGY INC.
Well TIMBRO LC 13-75-1HN
Field WATTENBERG
County WELD State COLORADO

Location: API # : 05-123-36683-00
CL: NW NE
SEC. 24 TWP. 9N RGE. 59W
BHL: 660' FNL & 2310' FEL
SEC TWP RGE

Other Services
NONE

Permanent Datum	GROUND LEVEL	Elevation	4857
Log Measured From	KELLY BUSHING		
Drilling Measured From	KELLY BUSHING		

Elevation
K.B. 4881
D.F. 4880
G.L. 4857

Date	15-MAY-2013		
Run Number	ONE		
Depth Driller	10390		
Depth Logger	6165		
Bottom Logged Interval	6164		
Top Log Interval	SURFACE		
Open Hole Size	8 5/8		
Type Fluid	WATER		
Density / Viscosity	---		
Max. Recorded Temp.	205		
Estimated Cement Top	860		
Time Well Ready	---		
Time Logger on Bottom	---		
Equipment Number	2405/TECKO		
Location	BRIGHTON		
Recorded By	HAYES		
Witnessed By	MR. BILL MANSFIELD		

Borehole Record				Tubing Record			
Run Number	Bit	From	To	Size	Weight	From	To

Casing Record	Size	Wgt/Ft	Top	Bottom
Surface String	89 5/8	36#	SURFACE	630.3
Prot. String				
Production String	4.5	11.6#	6246.2	10375
Liner	7.0	26#	SURFACE	6350.7

<<< Fold Here >>>

All interpretations are opinions based on inferences from electrical or other measurements and we cannot and do not guarantee the accuracy or correctness of any interpretation, and we shall not, except in the case of gross or willful negligence on our part, be liable or responsible for any loss, costs, damages, or expenses incurred or sustained by anyone resulting from any interpretation made by any of our officers, agents or employees. These interpretations are also subject to our general terms and conditions set out in our current Price Schedule.

Comments

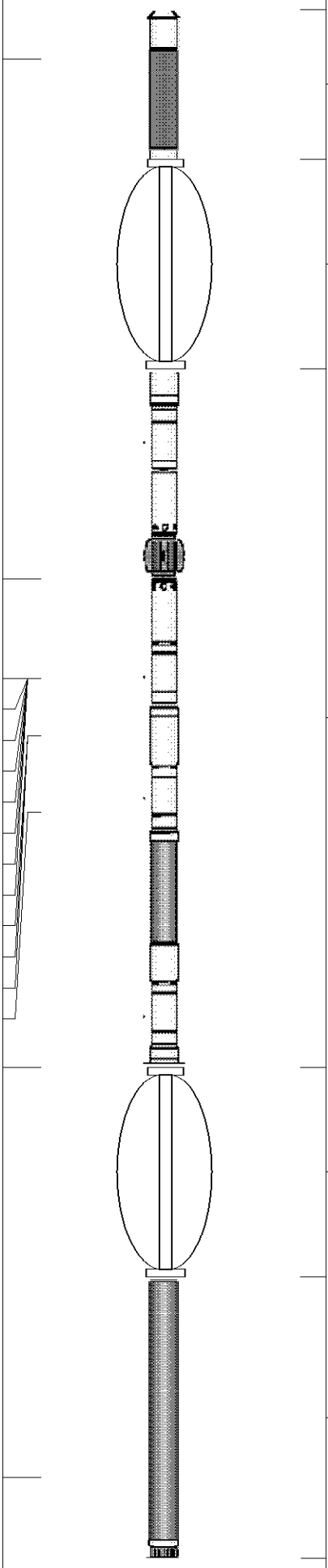

Sensor	Offset (ft)
CCL	19.57
TEMP	12.78
WVFS1	11.49
WVFS2	11.49
WVFS3	11.49
WVFS4	11.49
WVFS5	11.49
WVFS6	11.49
WVFS7	11.49
WVFS8	11.49
WVF3FT	10.74
WVFCAL	10.74
WVFSYNC	10.74
WVF5FT	9.74
WVFTEMP	6.41
GR	1.06

Description	Len (ft)	OD (in)	Wt (lb)
CCL-275tekco (2.75TEKCO) 2 3/4 TEK CCL Earth Mag	1.96	2.75	20.00
CENT-TEKCO (101)	2.73	2.75	10.00
275CTEKSECWTWSLCANS-275RIB (123 2 3/4" (R.I.B.) TOOL 3FT, 5FT and 8EA RIB SIGNALS 400 DEG "F" @20K PSI With Sliding Cans For Pressure Ballance	9.13	2.75	102.00
CENT-TEKCO (101)	2.73	2.75	10.00
GR-TEKCO (101sgr)	3.68	2.75	30.00

Dataset:	timbro lc 13-75-1hn.db: field/well/run1/pass1
Total Length:	20.22 ft
Total Weight:	172.00 lb
O.D.	2.75 in

Database File:	timbro lc 13-75-1hn.db
Dataset Pathname:	pass1
Presentation Format:	scbl01
Dataset Creation:	Thu May 16 02:37:55 2013 by Log SCH 111116
Charted by:	Depth in Feet scaled 1:240

-15 CCL 1 0 GR (GAPI) 180	0 Sector Average 150 0 Sector Maximum 150 0 Sector Minimum 150 0 Amplified Amplitude (mV) 30 0 Amplitude (mV) 100	200 VDL 1200	1 VAD 8

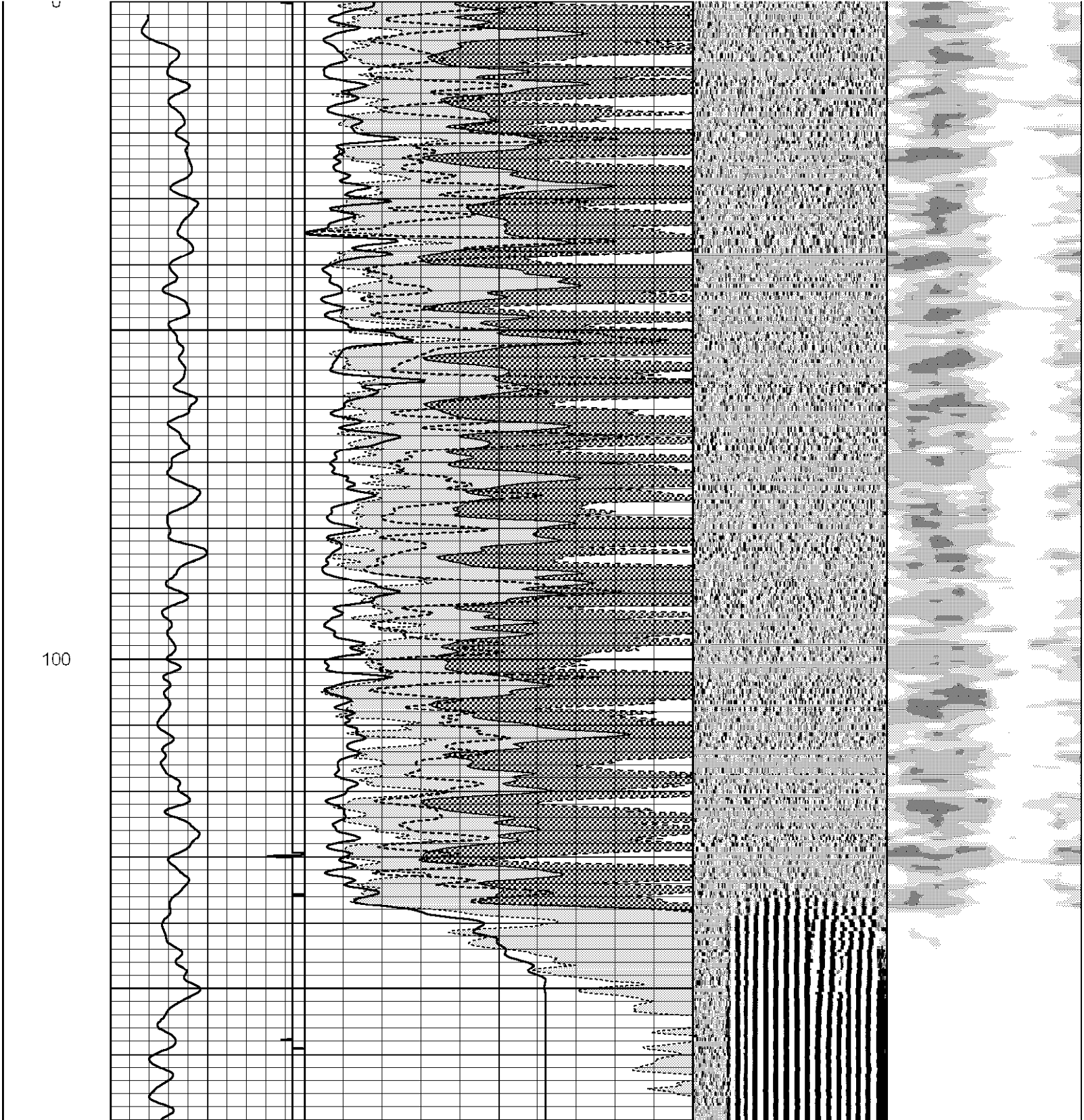

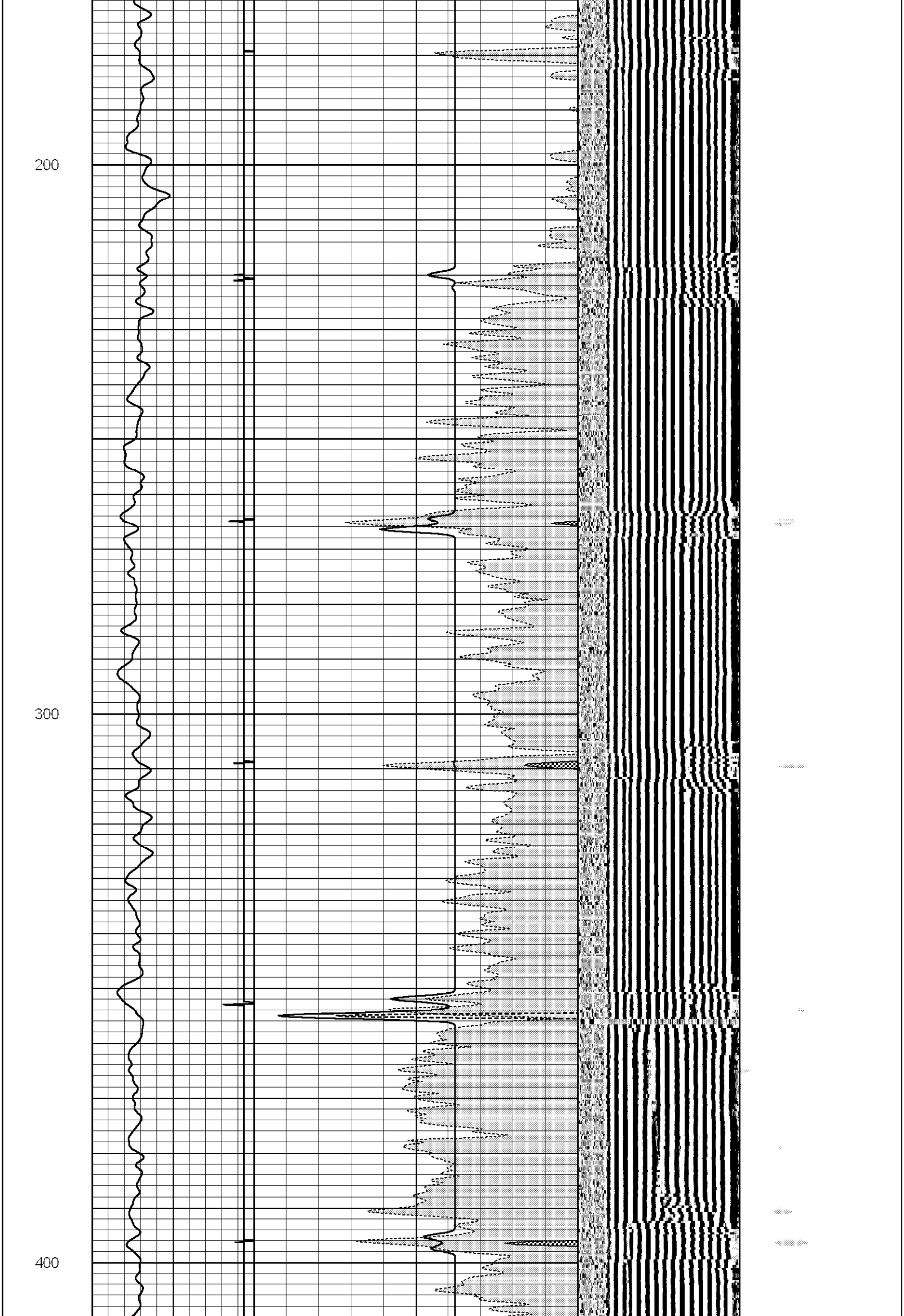

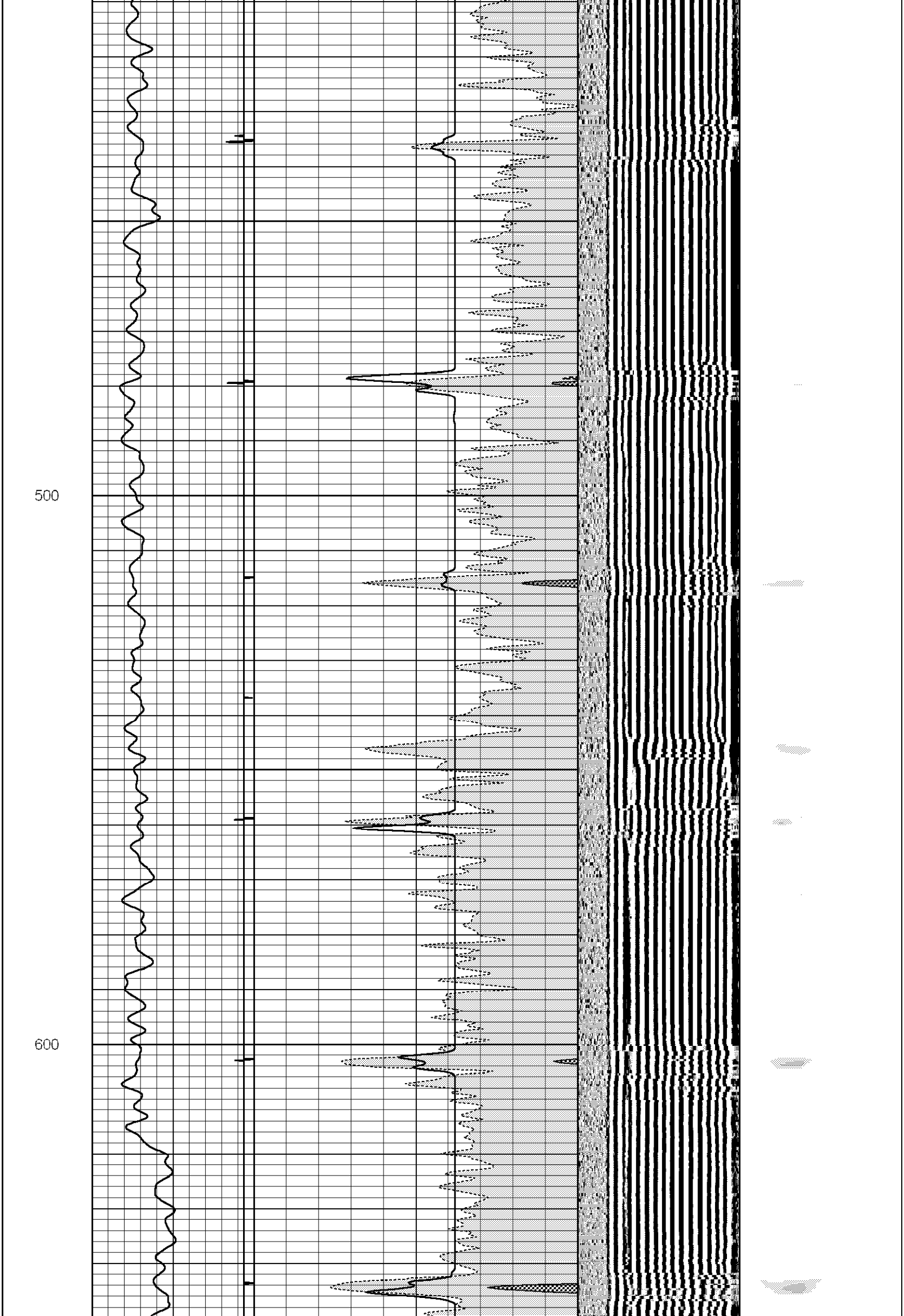

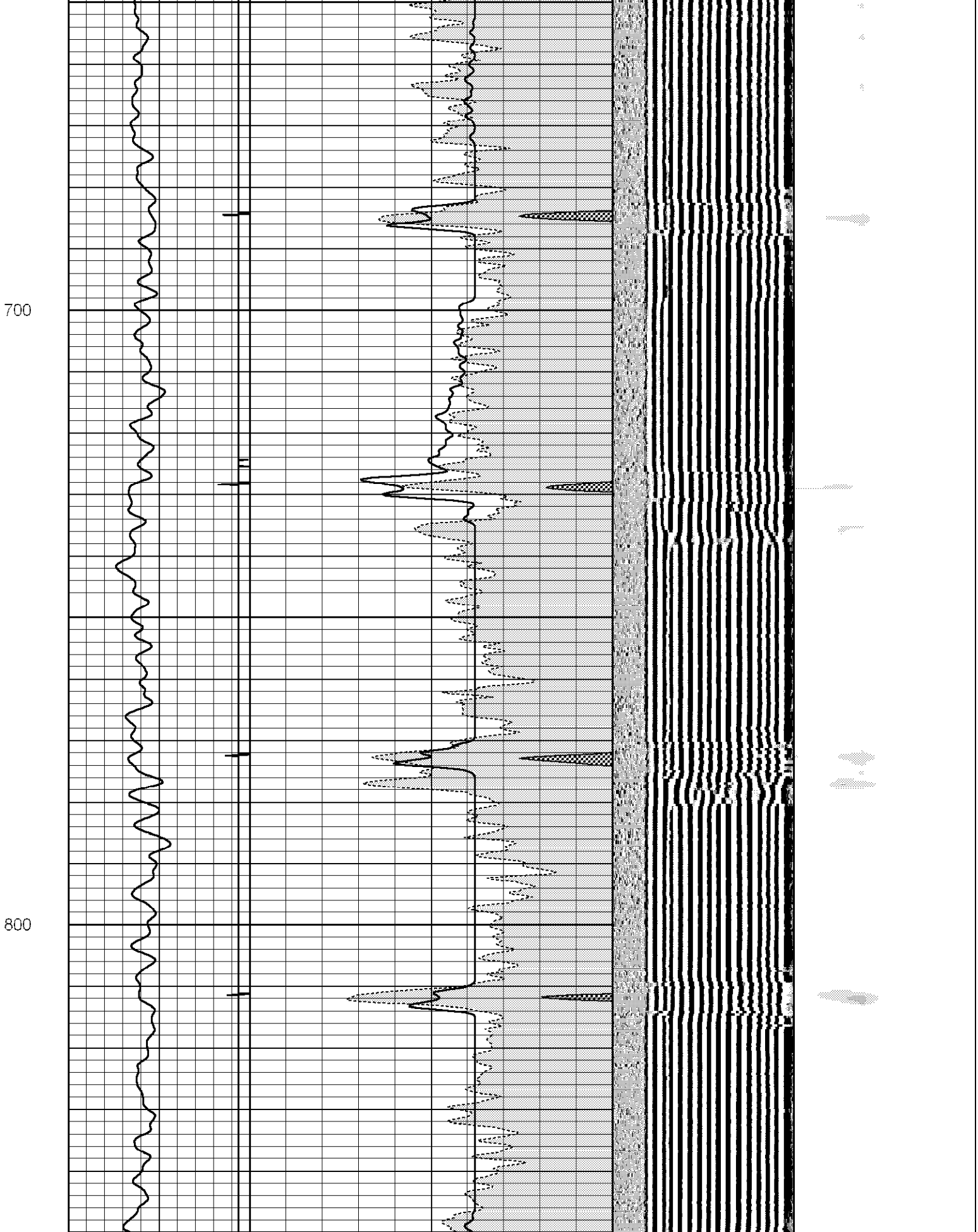

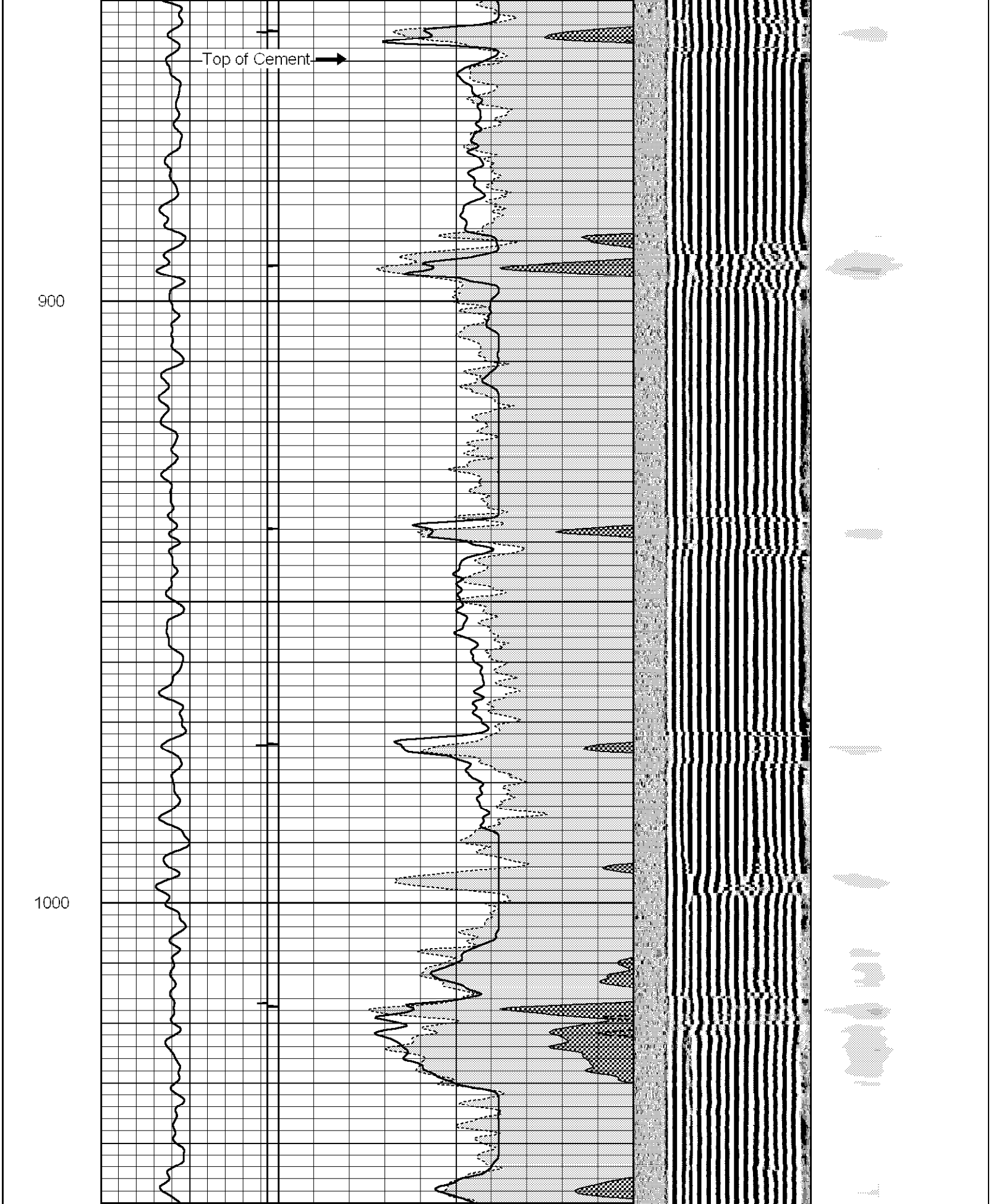

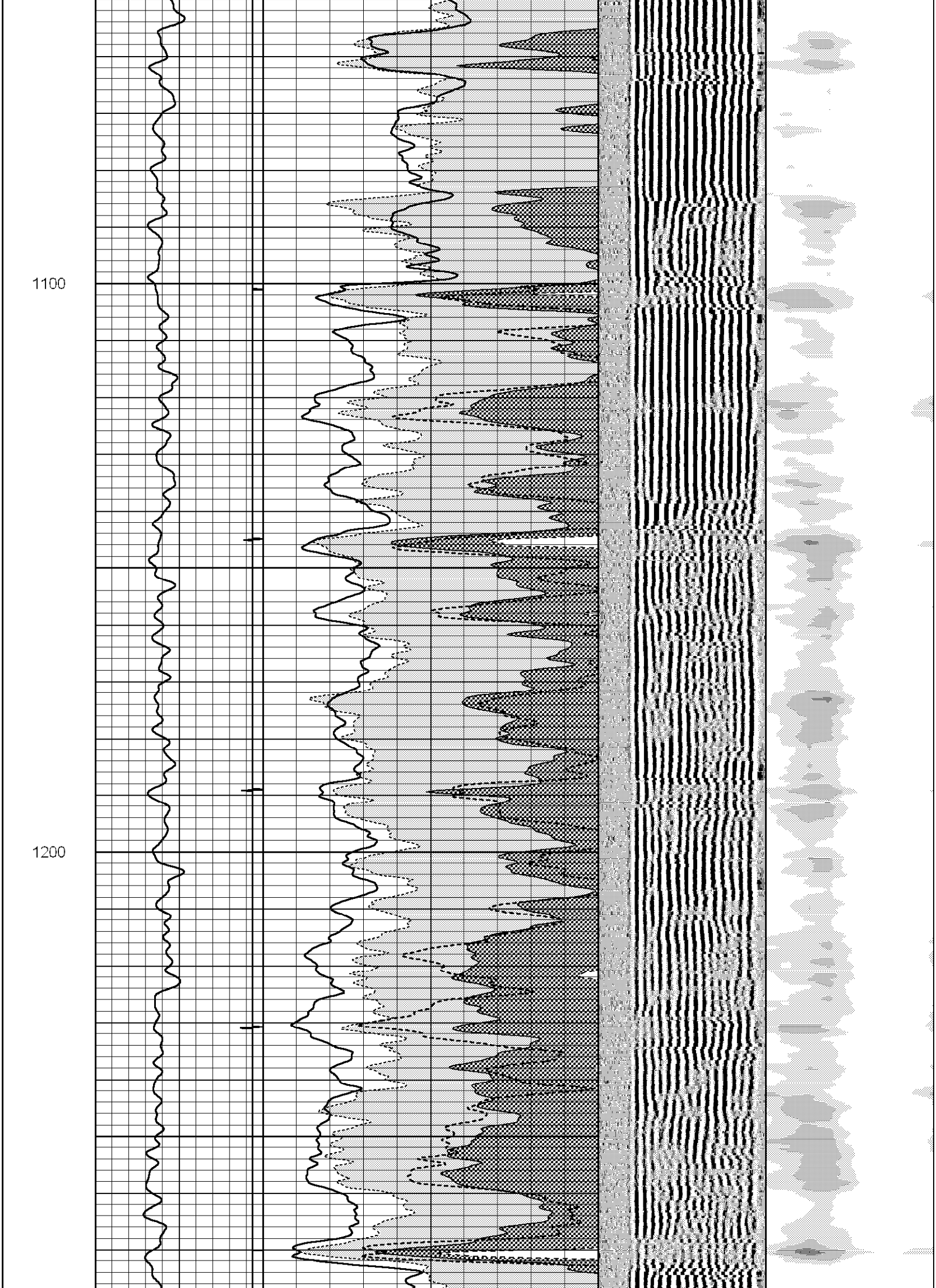

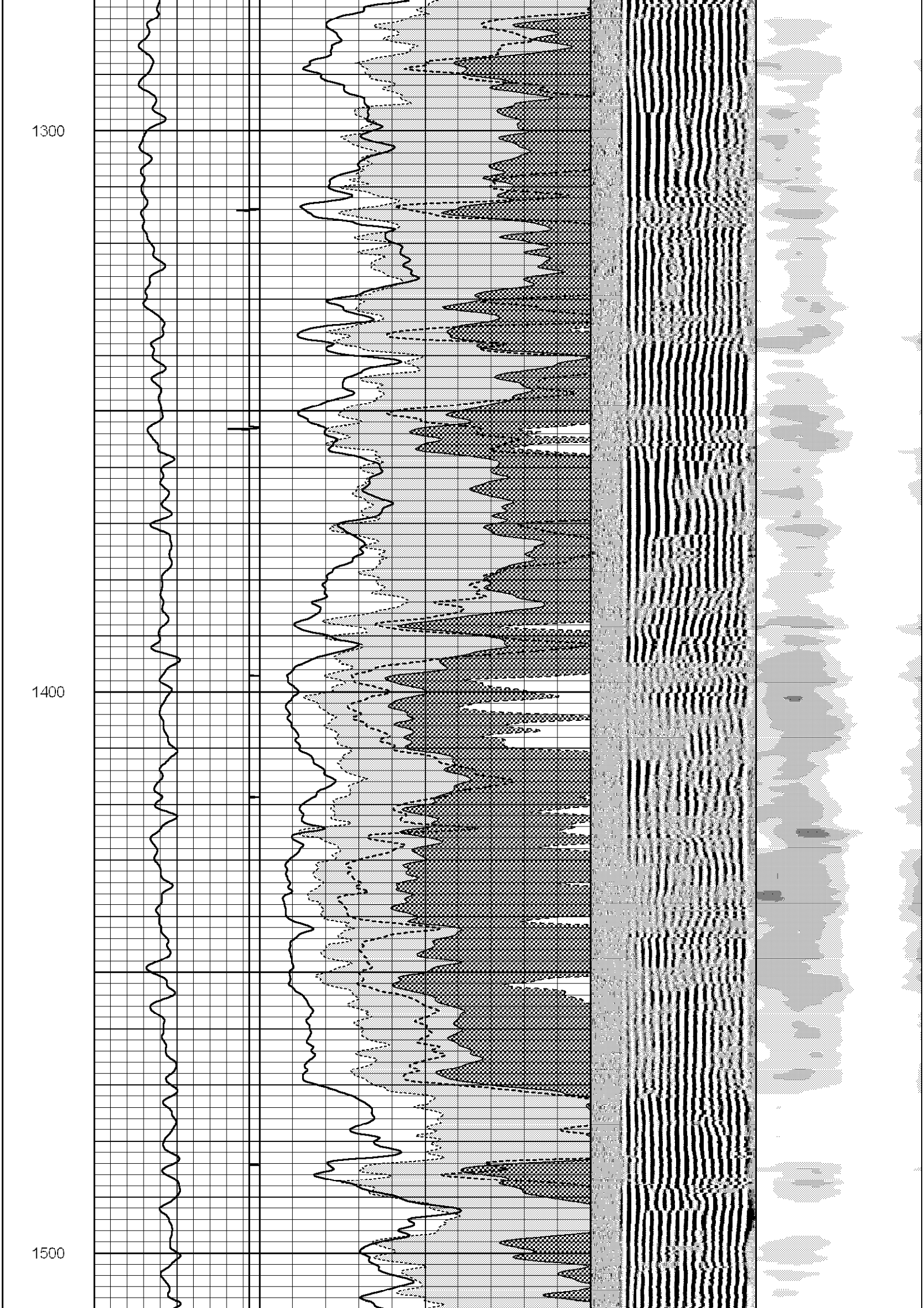

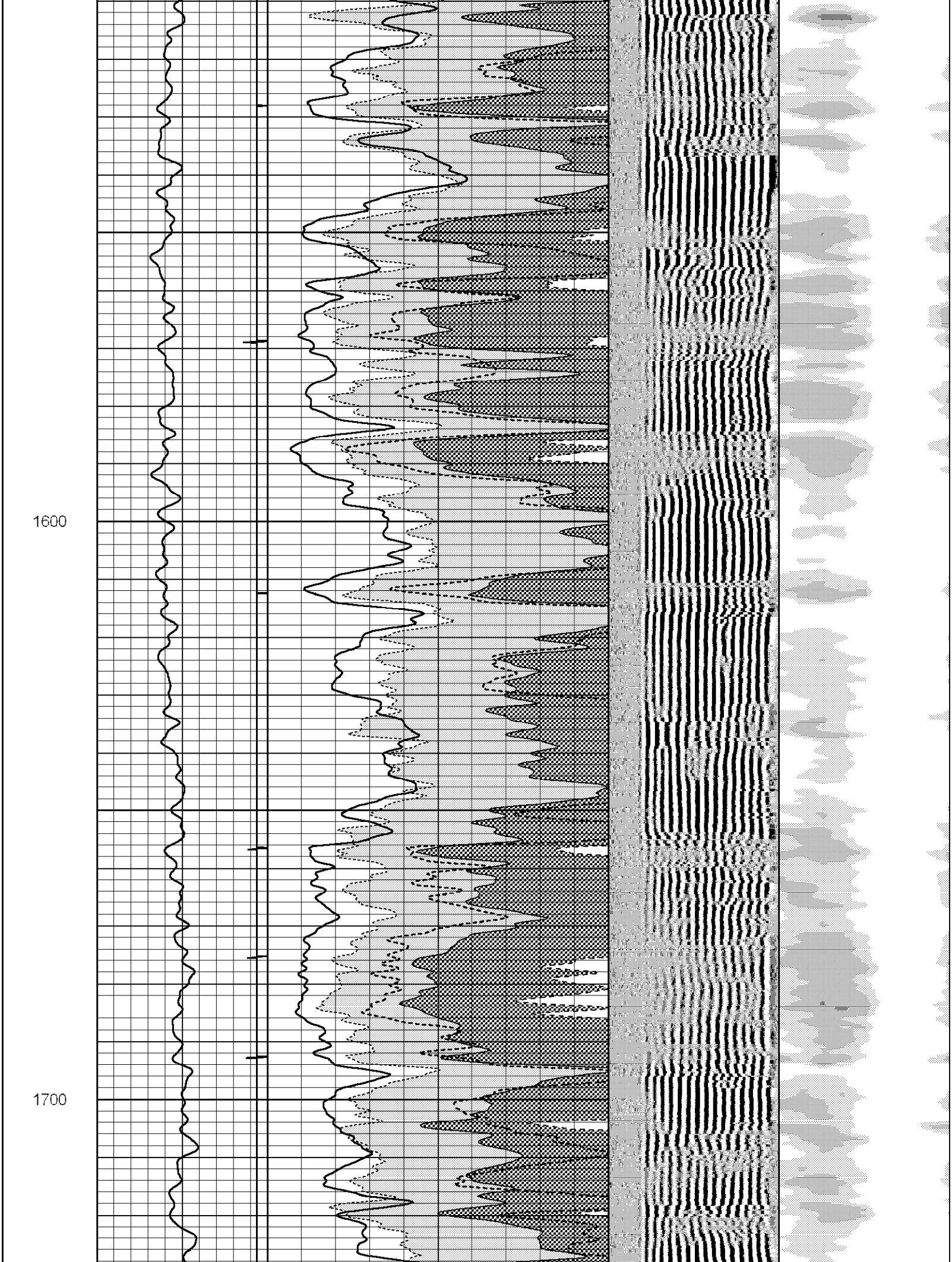

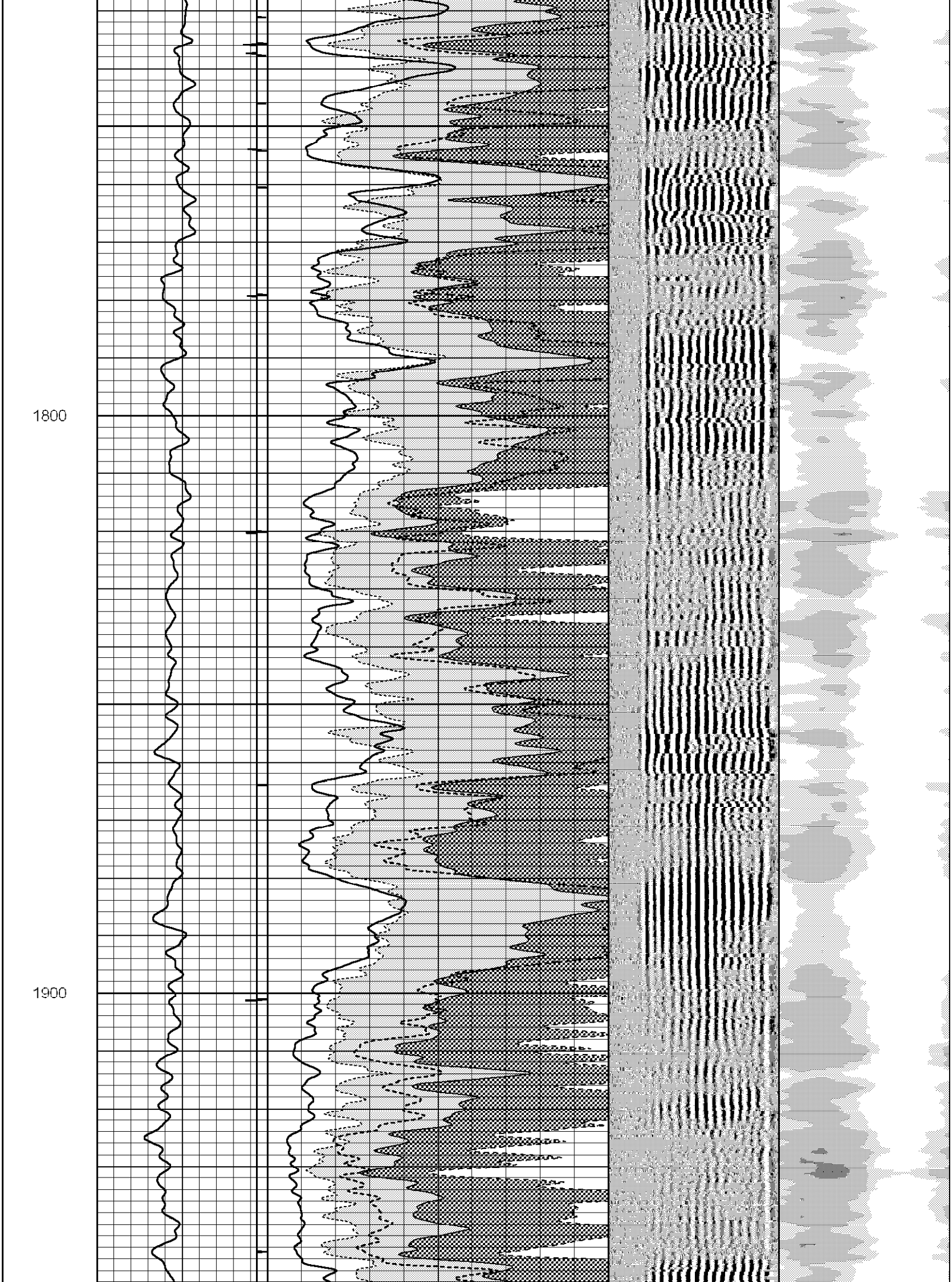

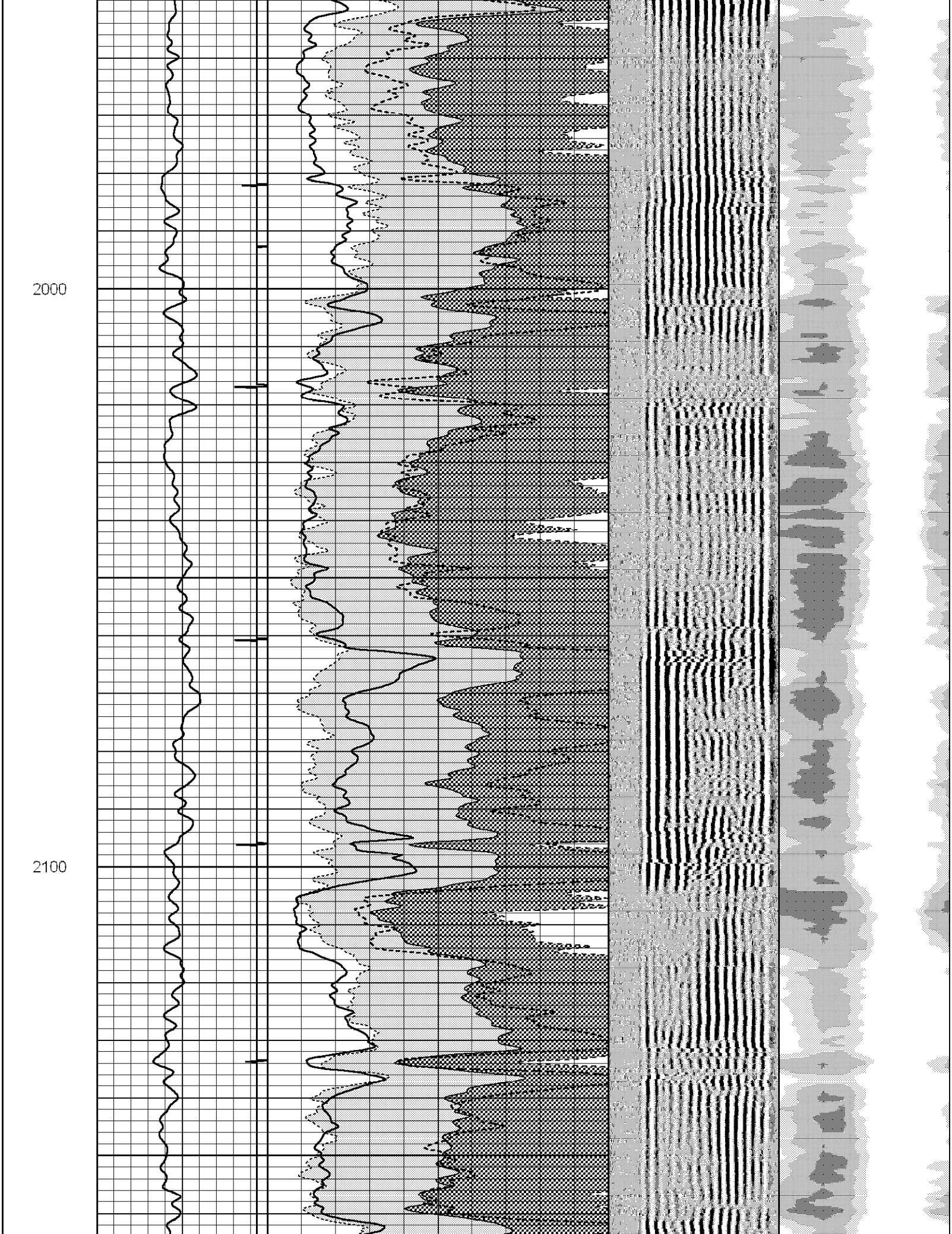

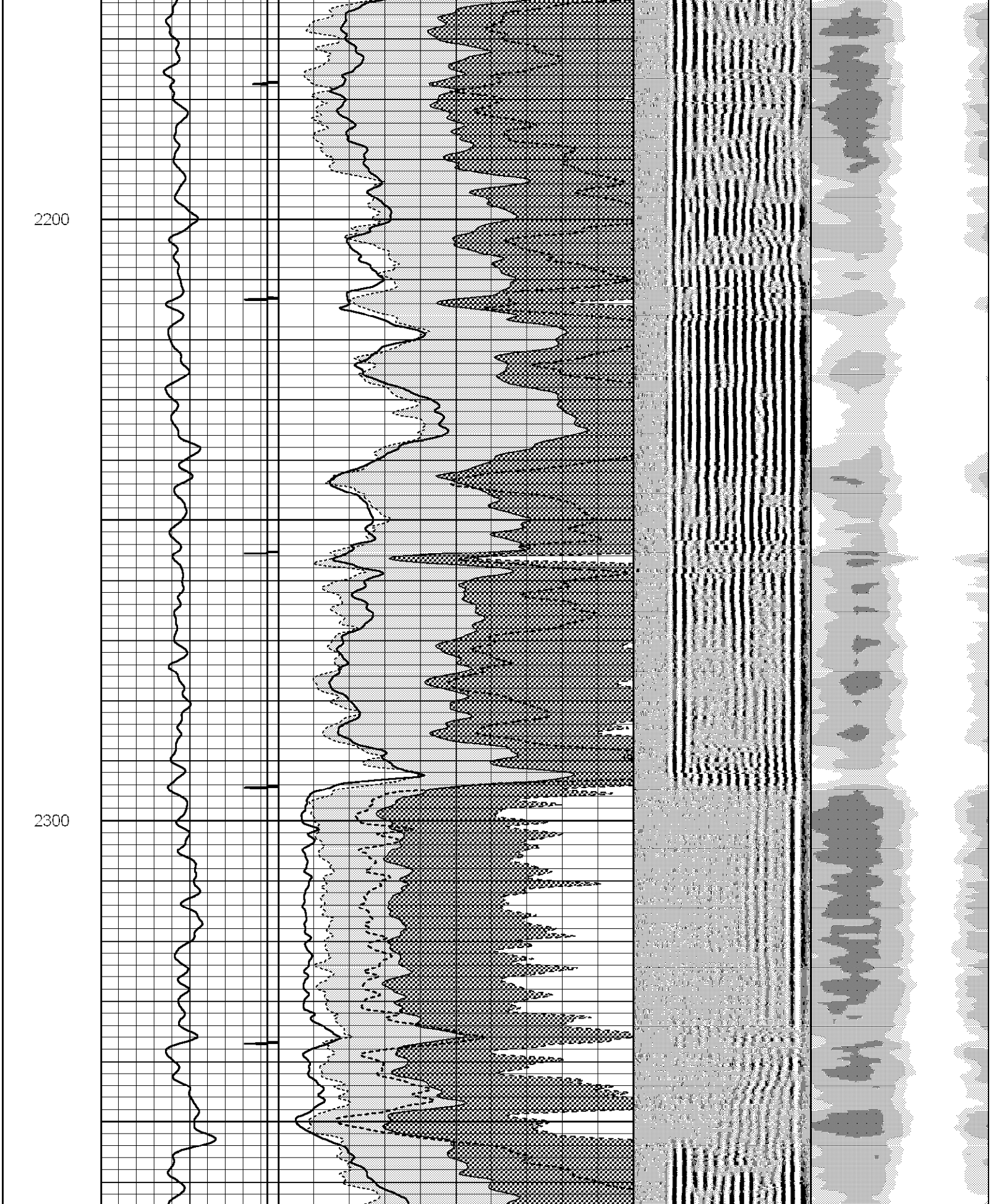

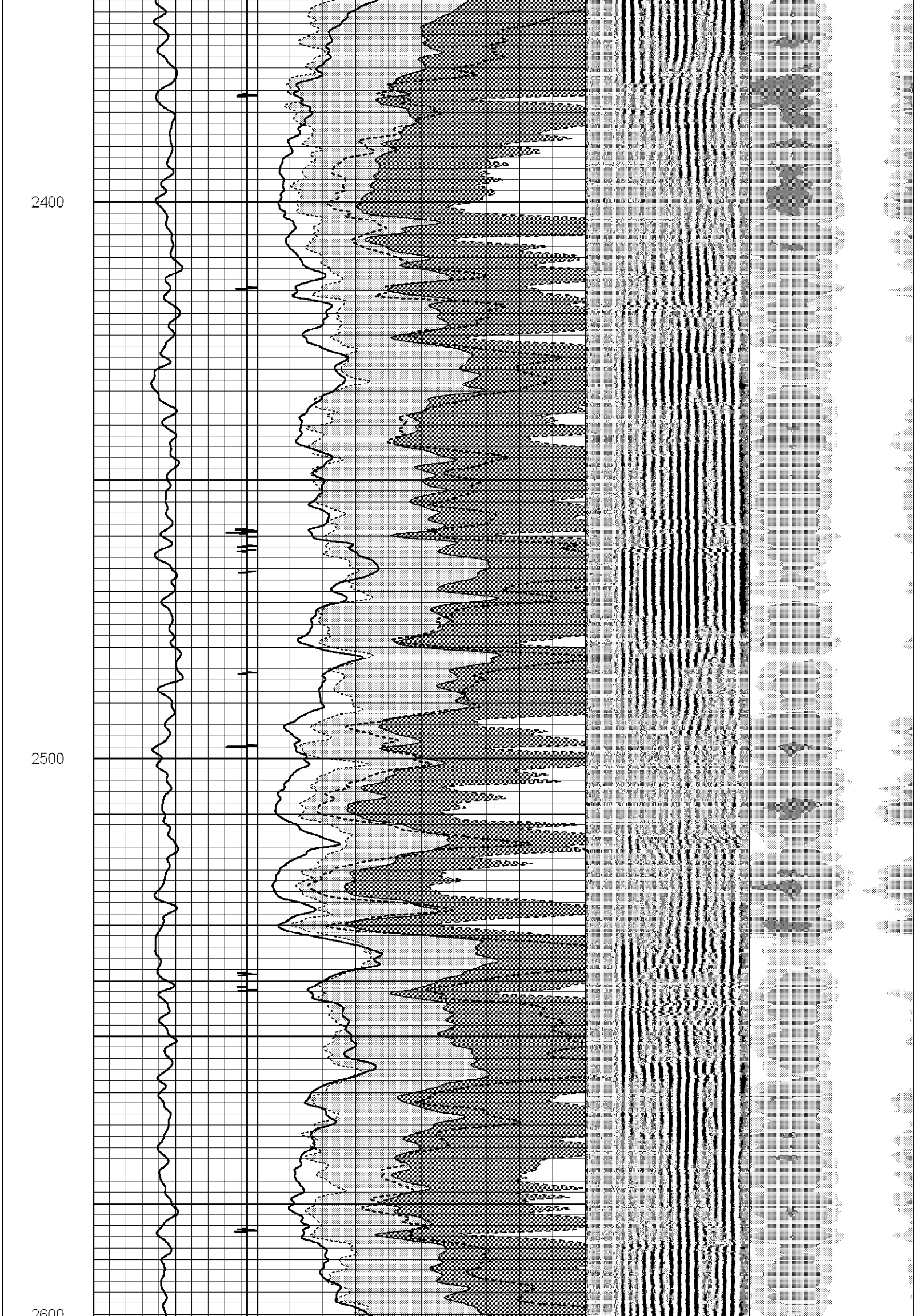

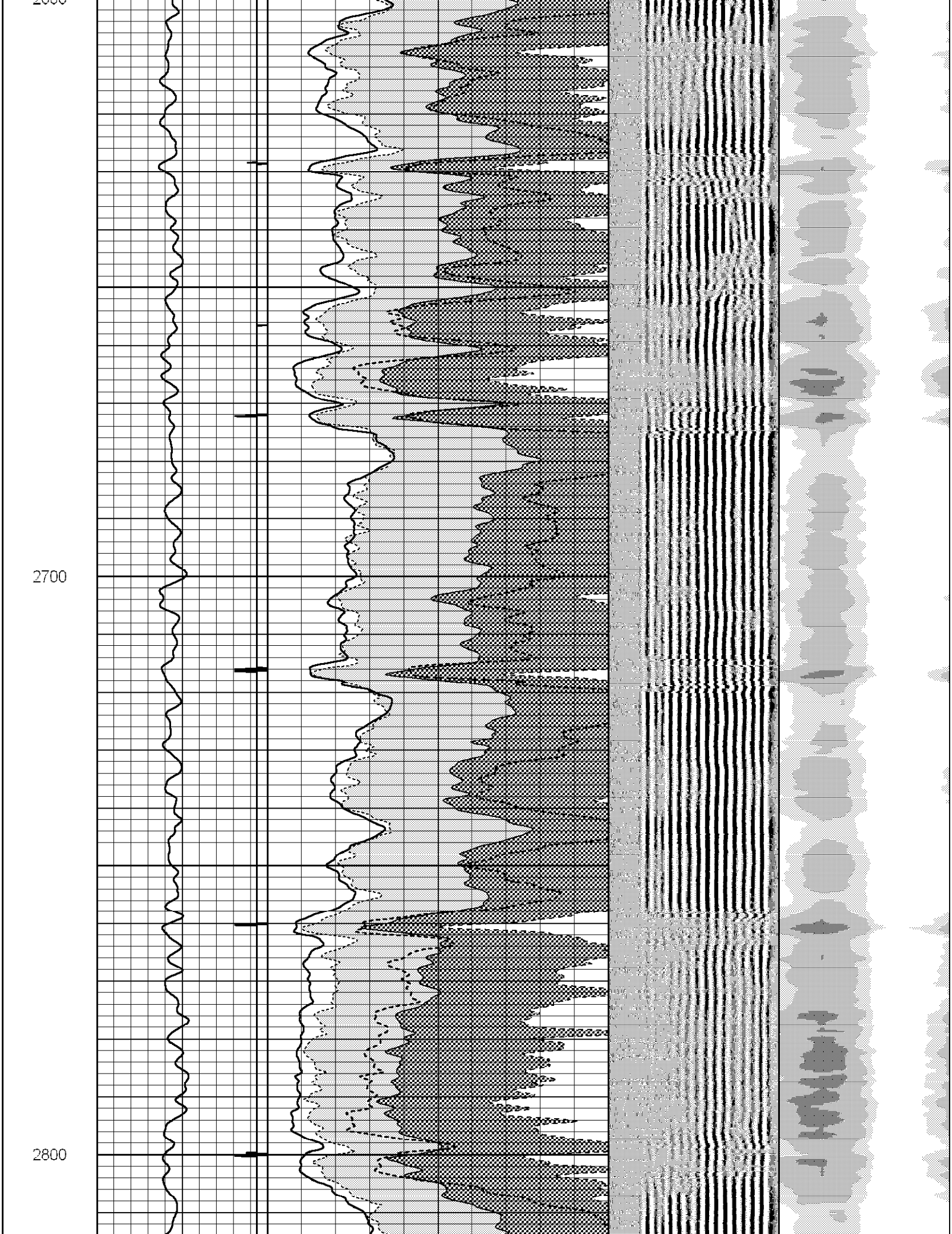

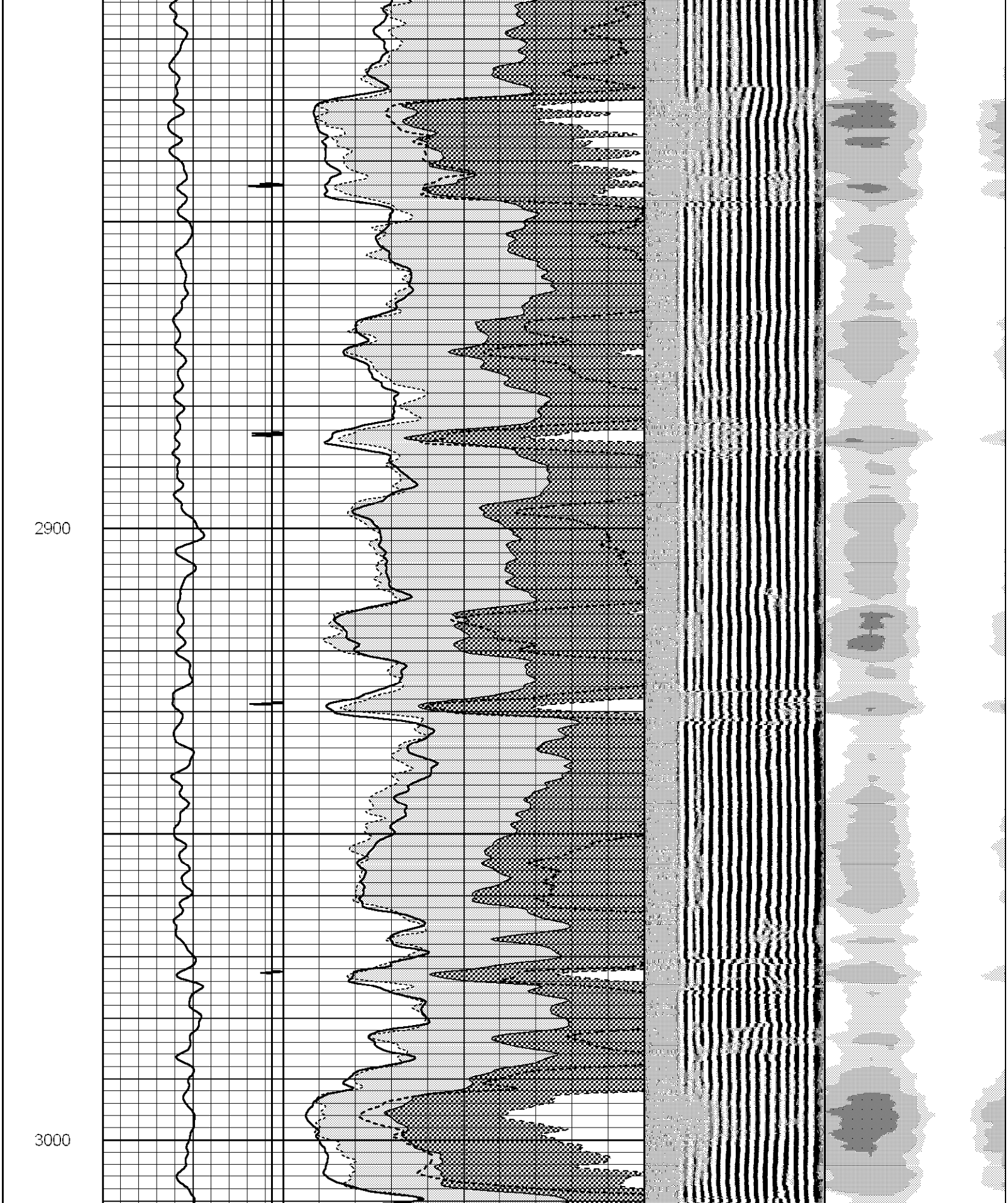

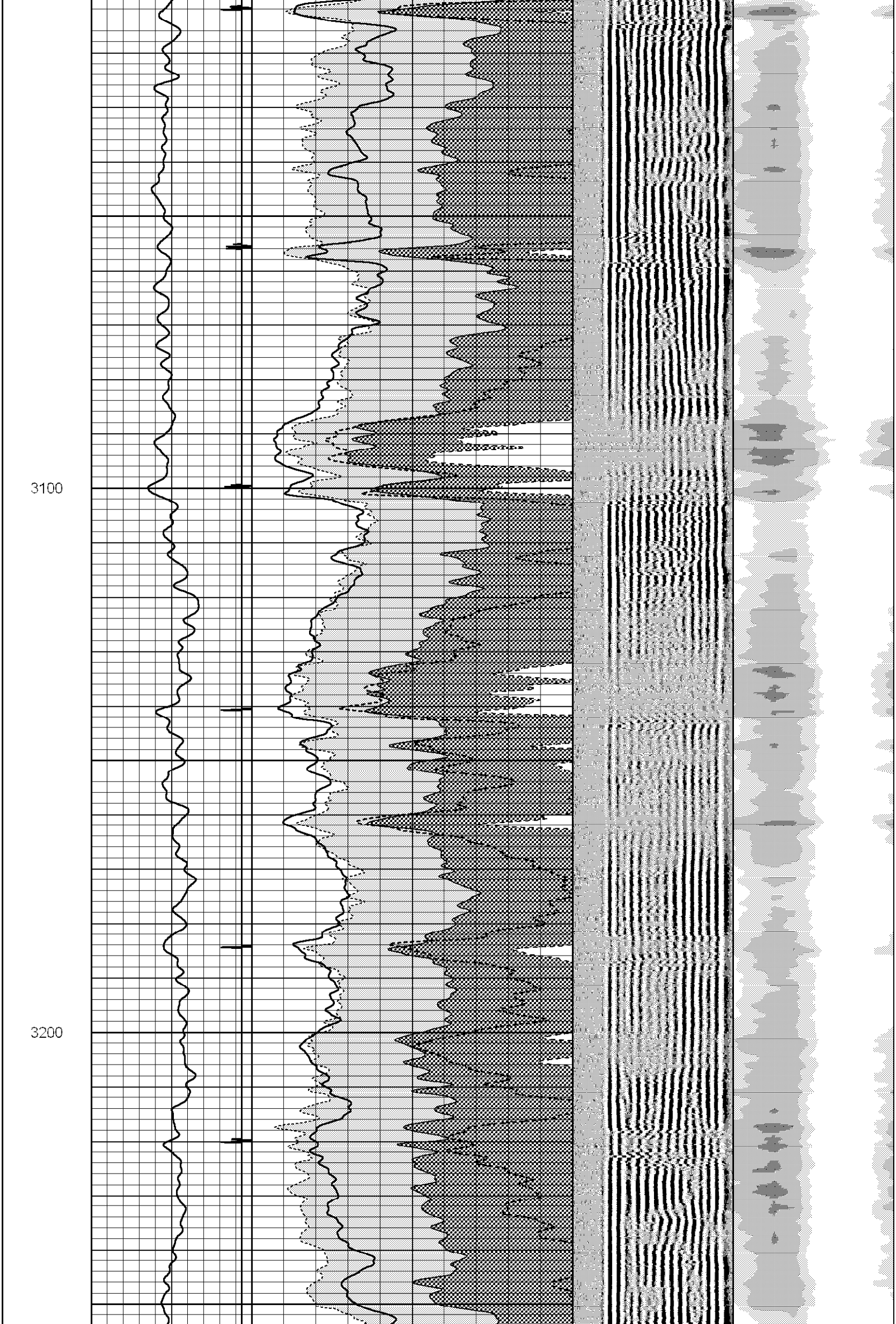

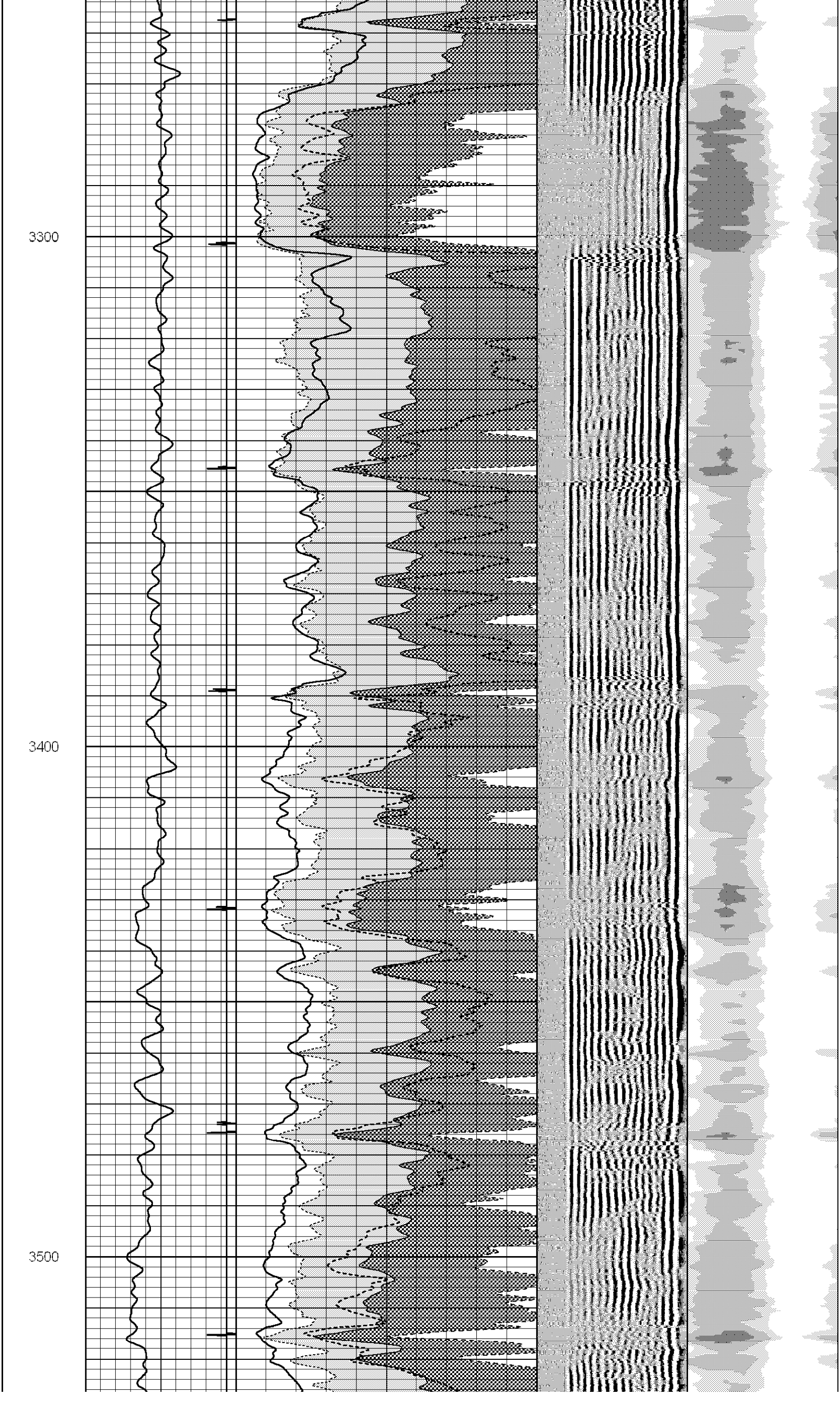

Calibration Report

Database File: timbro lc 13-75-1hn.db
Dataset Pathname: pass1
Dataset Creation: Thu May 16 02:37:55 2013 by Log SCH 111116

Gamma Ray Calibration Report

Serial Number:	101sgr	
Tool Model:	TEKCO	
Performed:	Sun Jun 13 14:33:21 1993	
Calibrator Value:	1.0	GAPI
Background Reading:	0.0	cps
Calibrator Reading:	1.0	cps
Sensitivity:	1.0000	GAPI/cps

Segmented Cement Bond Log Calibration Report

Serial Number:	1234	
Tool Model:	275RIB	
Calibration Casing Diameter:	7.000	in
Calibration Depth:	645.267	ft

Master Calibration, performed Thu May 16 00:15:05 2013:

	Raw (v)		Calibrated (mv)		Results	
	Zero	Cal	Zero	Cal	Gain	Offset
3'	0.000	2.500	3.000	62.165	23.666	3.000
CAL	0.000	0.183				
5'	0.000	2.500	3.000	62.165	23.666	3.000
SUM						
S1	0.000	0.596	0.000	100.000	167.659	0.000
S2	0.000	0.820	0.000	100.000	121.976	0.000
S3	0.000	1.060	0.000	100.000	94.355	0.000
S4	0.000	0.903	0.000	100.000	110.740	0.000
S5	0.000	0.594	0.000	100.000	168.224	0.000
S6	0.000	0.295	0.000	100.000	339.523	0.000
S7	0.000	0.242	0.000	100.000	412.529	0.000
S8	0.000	0.399	0.000	100.000	250.689	0.000

Internal Reference Calibration, performed Wed Dec 31 18:00:00 1969:

	Raw (v)		Calibrated (v)		Results	
	Zero	Cal	Zero	Cal	Gain	Offset
CAL	0.000	0.000	0.000	0.183	1.000	0.000

Air Zero Calibration, performed Fri Apr 19 21:57:20 2013:

	Raw (v)	Calibrated (v)	Results
	Zero	Zero	Offset
3'	0.000	0.000	0.000
5'	0.000	0.000	0.000
SUM			
S1	0.000	0.000	0.000
S2	0.000	0.000	0.000
S3	0.000	0.000	0.000
S4	0.000	0.000	0.000
S5	0.000	0.000	0.000
S6	0.000	0.000	0.000
S7	0.000	0.000	0.000
S8	0.000	0.000	0.000

Temperature Calibration Report

Serial Number:	1234	
Tool Model:	275RIB	
Performed:	Fri Apr 19 20:17:41 2013	
	Reference	Reading
Low Reference:	300.00 degF	50.00 usec
High Reference:	400.00 degF	300.00 usec
Gain:	0.40	
Offset:	2.50	
Delta Spacing	1	