J-W WIRELINE COMPANY

GAMMA CCL
CEMENT BOND VDL

Company KERR-McGEE OIL & GAS ONSHORE LP.
Well COMMONS 4-19
Field WATTENBERG
County WELD
State CO

Company KERR-McGEE OIL & GAS ONSHORE LP.
Well COMMONS 4-19
Field WATTENBERG
County WELD State CO

Location: API # : 05-123-29925-0000

1259' FNL & 1256' FWL

SEC 19 TWP 1N RGE 68W

Other Services

Permanent Datum	GL	Elevation	5041
Log Measured From	KB		
Drilling Measured From	KB		

Elevation
K.B. 5056
D.F. 5055
G.L. 5041

Date	DEC-8-2009		
Run Number	ONE		
Depth Driller	8468		
Depth Logger	8413		
Bottom Logged Interval	8410		
Top Log Interval			
Open Hole Size	----------------------		
Type Fluid	WATER		
Density / Viscosity	----------------------		
Max. Recorded Temp.	222 F		
Estimated Cement Top			
Time Well Ready	----------------------		
Time Logger on Bottom	----------------------		
Equipment Number	581		
Location	STERLING CO		
Recorded By	MIKE MEISNER		
Witnessed By	LEWIS CAMP		

Borehole Record				Tubing Record			
Run Number	Bit	From	To	Size	Weight	From	To

Casing Record	Size	Wgt/Ft	Top	Bottom
Surface String				
Prot. String				
Production String	4 1/2			
Liner				

<<< Fold Here >>>

All interpretations are opinions based on inferences from electrical or other measurements and we cannot and do not guarantee the accuracy or correctness of any interpretation, and we shall not, except in the case of gross or willful negligence on our part, be liable or responsible for any loss, costs, damages, or expenses incurred or sustained by anyone resulting from any interpretation made by any of our officers, agents or employees. These interpretations are also subject to our general terms and conditions set out in our current Price Schedule.

Comments

NO OPENHOLE LOGS TO CORRECT TO

Database File: dolph 4-19.db
Dataset Pathname: pass3
Presentation Format: scbl_dr
Dataset Creation: Tue Dec 08 09:19:22 2009 by Log Std Casedhole 07122
Charted by: Depth in Feet scaled 1:240

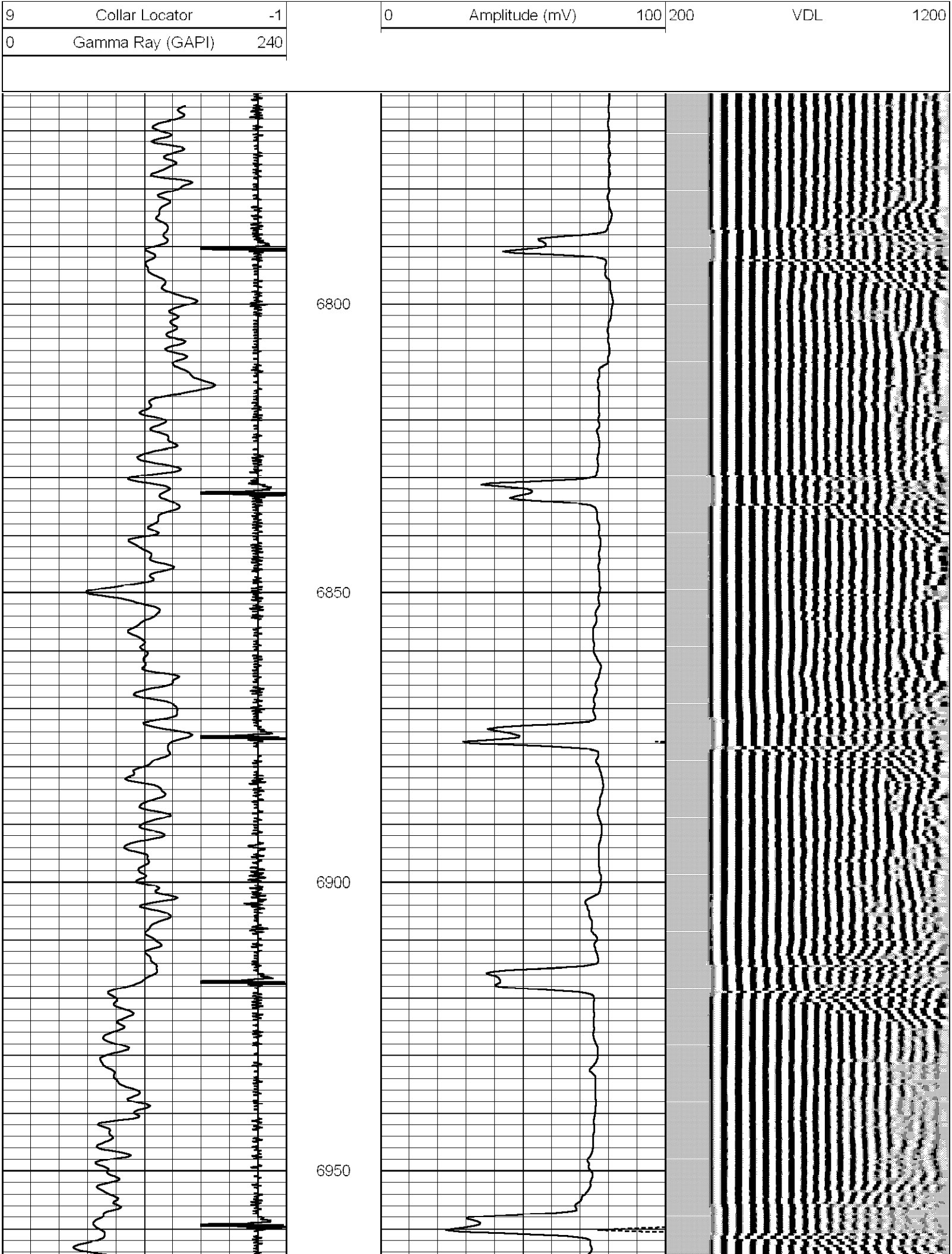

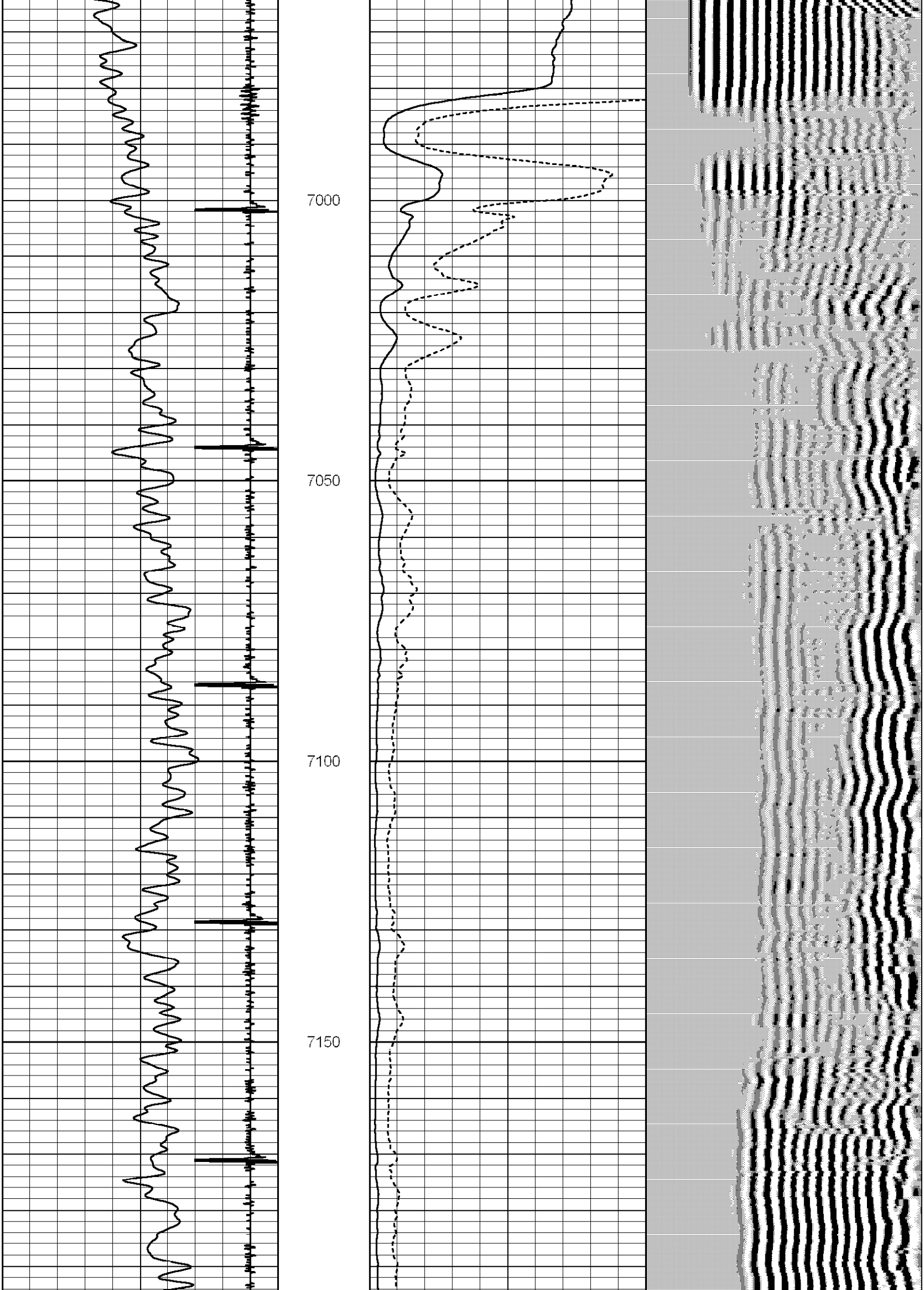

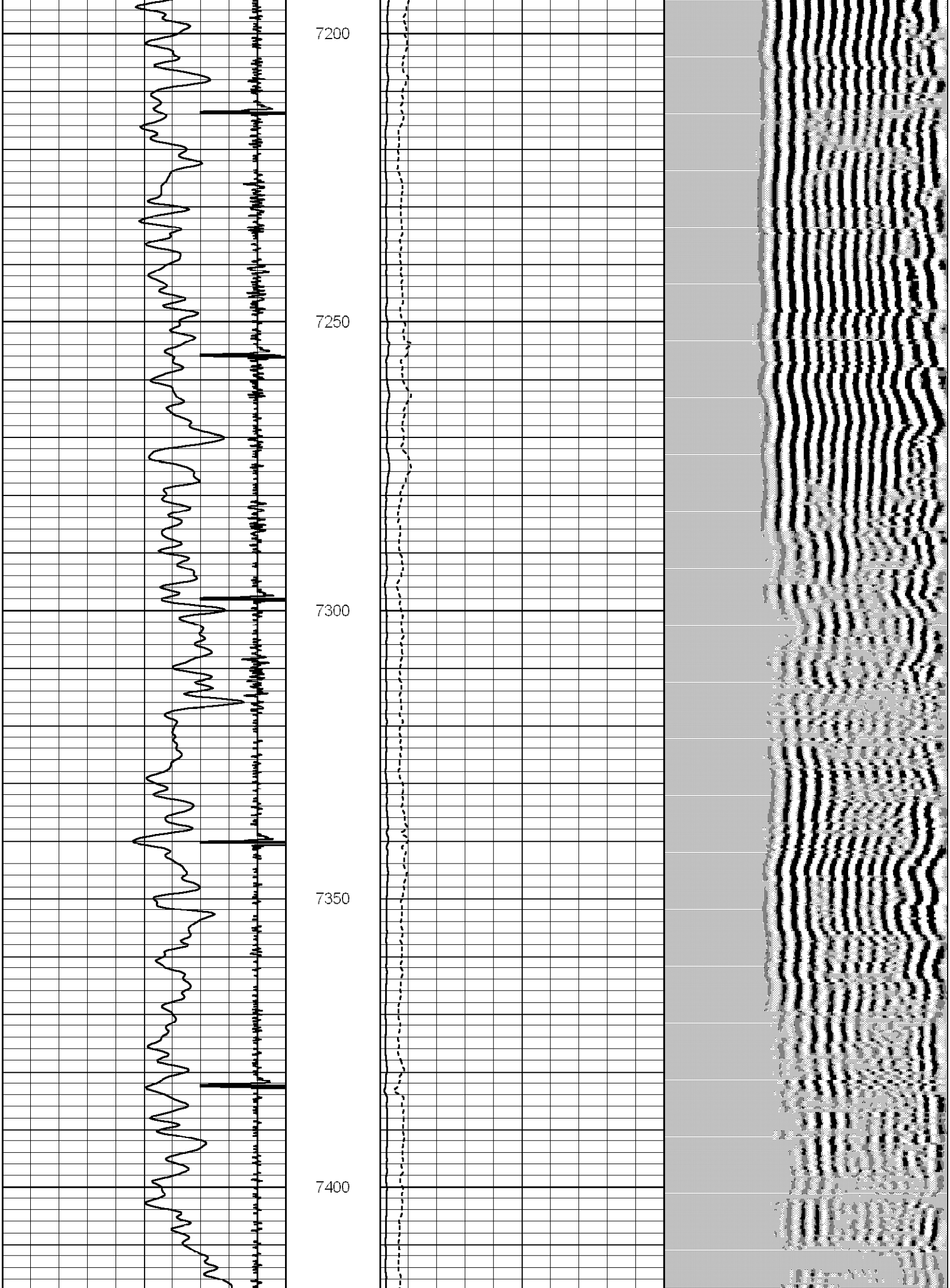

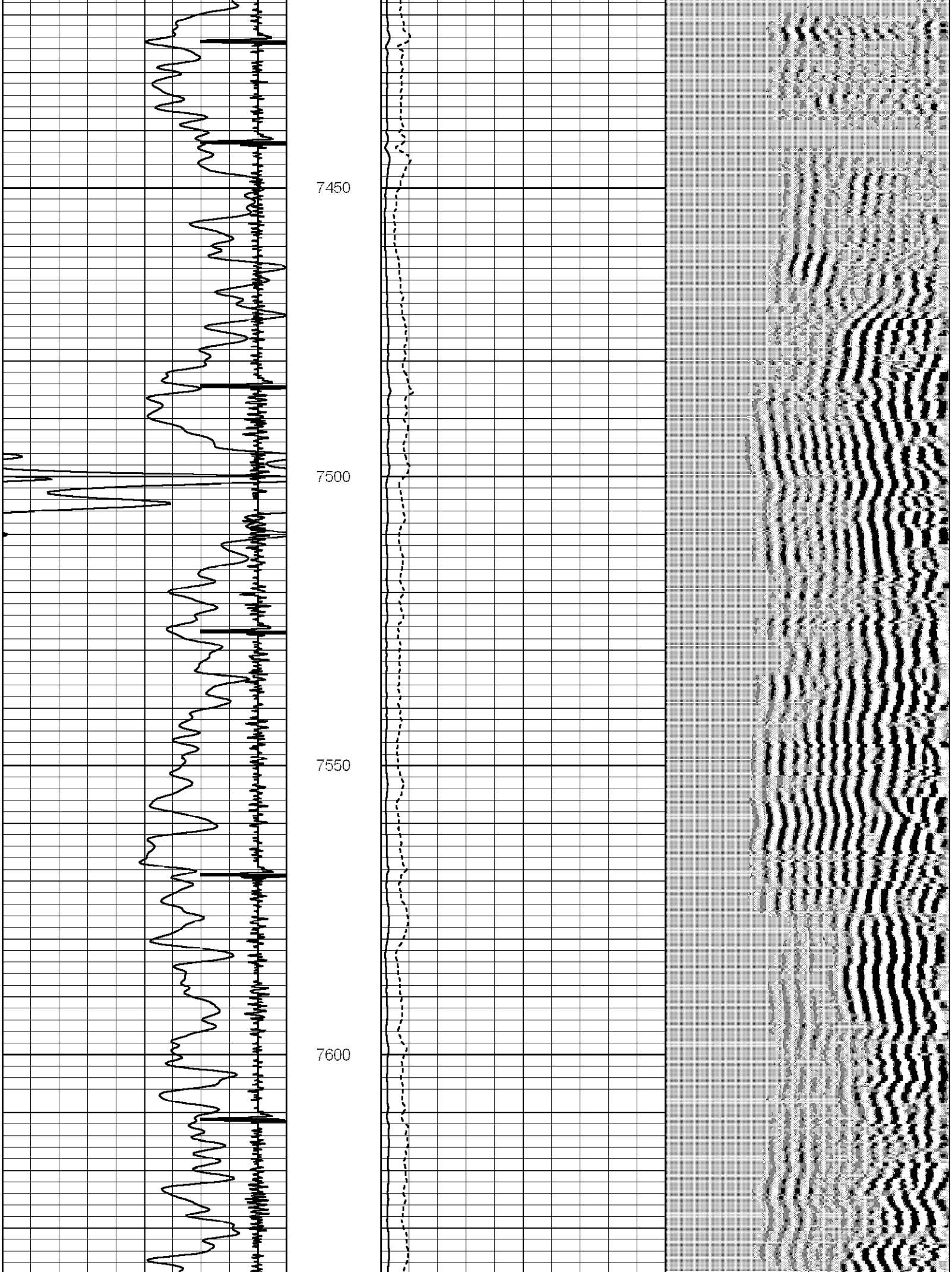

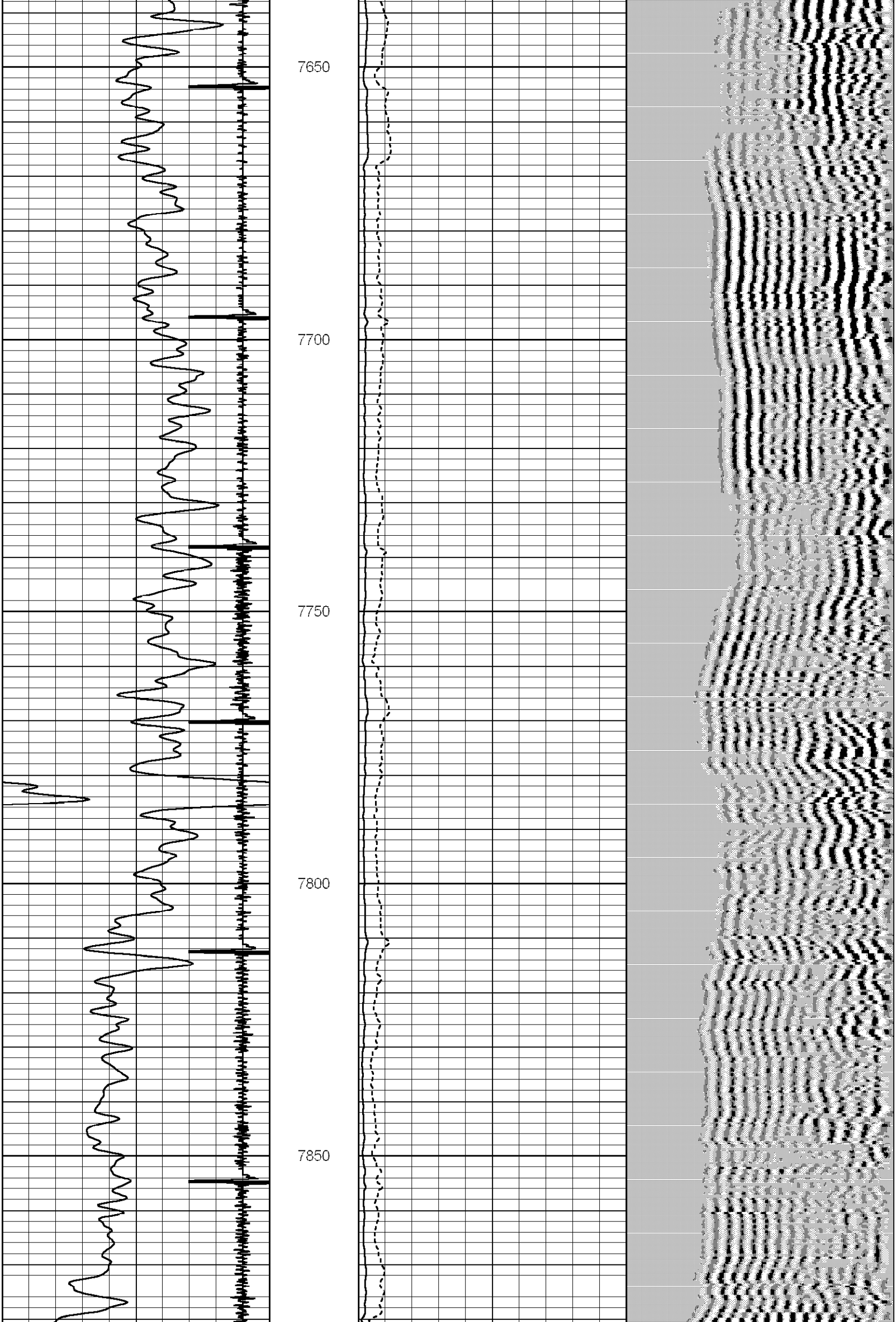

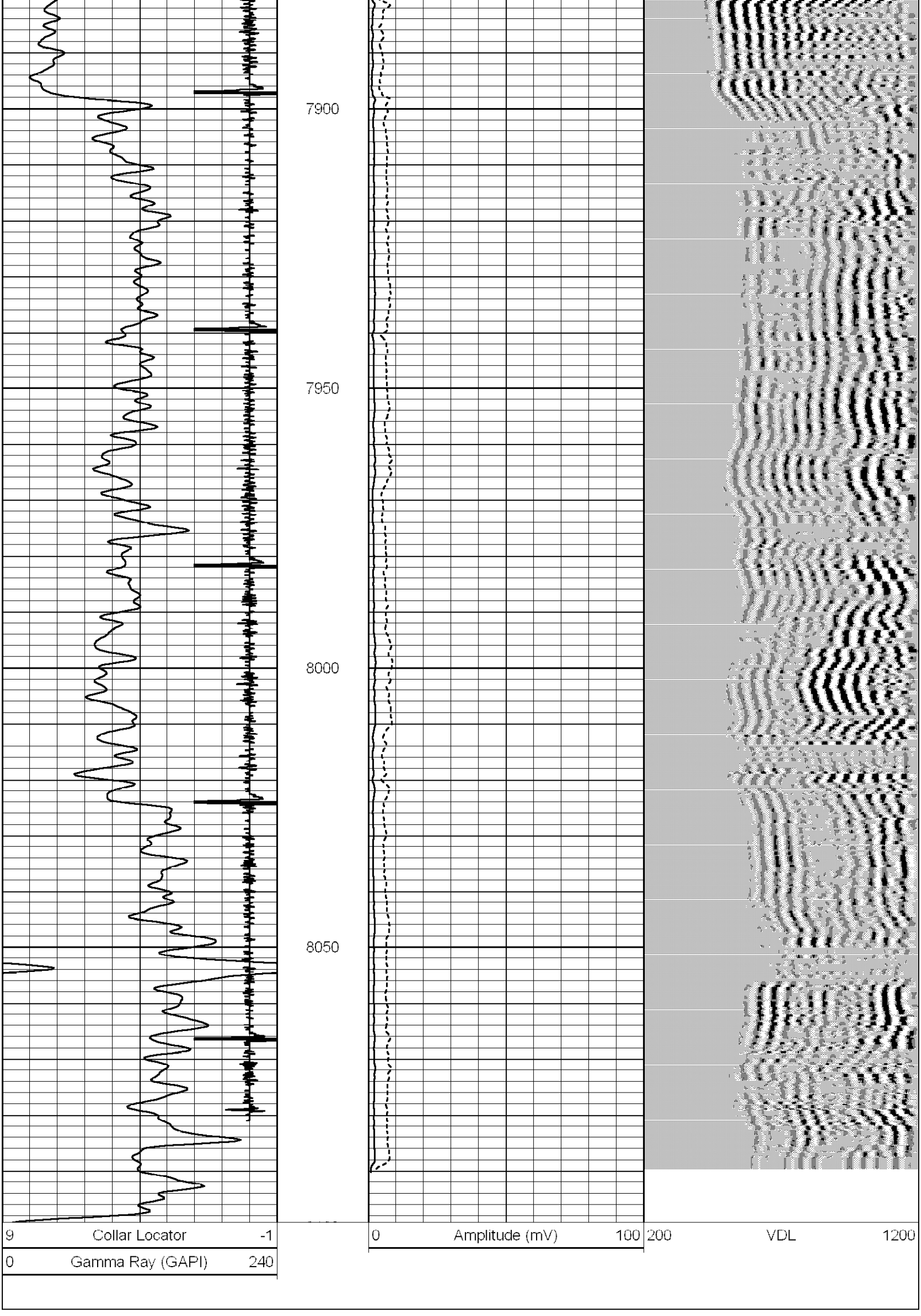

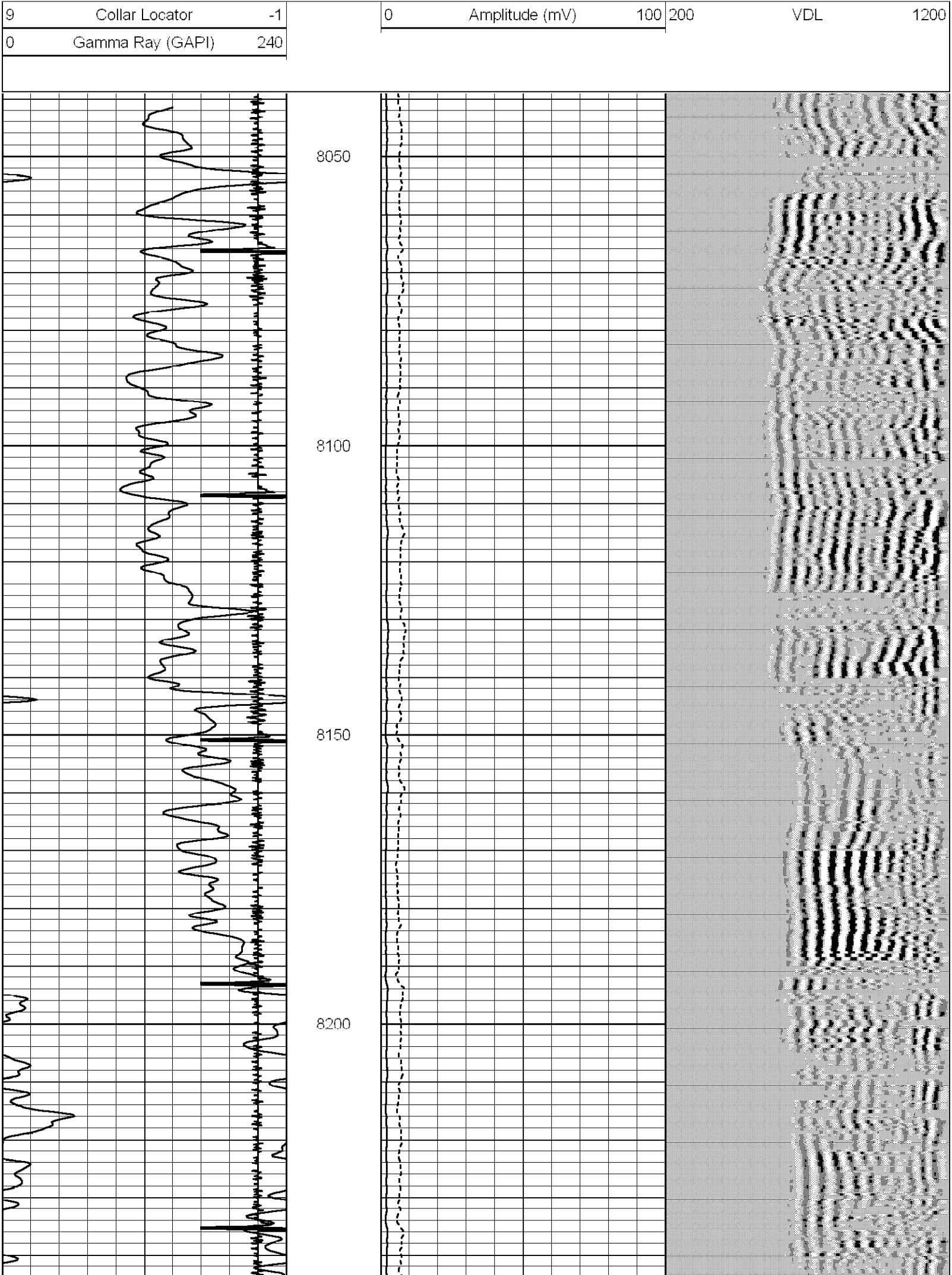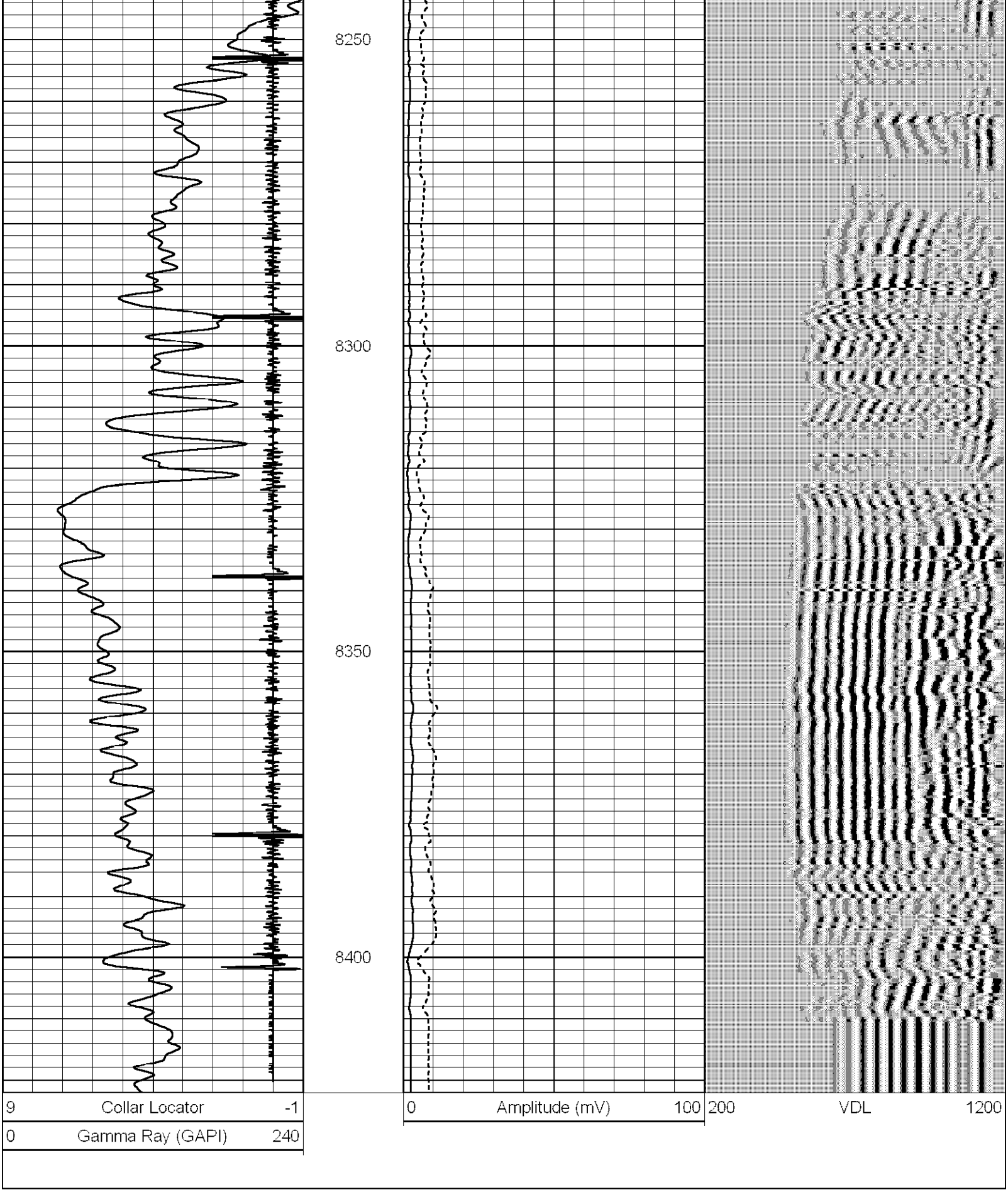Database File: dolph 4-19.db
Dataset Pathname: pass2
Presentation Format: scbl_dr
Dataset Creation: Tue Dec 08 09:14:22 2009 by Log Std Casedhole 07122
Charted by: Depth in Feet scaled 1:240