Operator:	Mobil Producing Texas & New Mexico Inc.
Field:	Wildcat
Well:	Fuhrman-Mascho Unit 1
Location:	Section 46, Block 43, H&TC
County:	Hutchinson
State:	Texas
Elevation:	KB: 3100 ft
Date:	1-Jan-1900
Comments:	Gamma Ray, Caliper, Density, Neutron



KS GEOLOGICAL SURVEY

OPEN FILE REPORT 2001-54

FUHRMAN-MASCHO UNIT 1 DIGITIZED WELL LOG

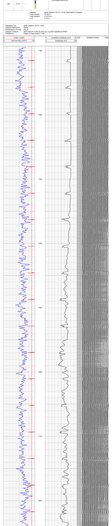

Depth	Gamma Ray	Caliper	Density	Neutron
3100 ft	0 API	6 in	2.0 g/cc	45 %
3200 ft			2.5 g/cc	15 %
3300 ft				
3400 ft				
3500 ft	150 API	16 in	3.0 g/cc	-15 %

Log Header Data

Operator:	Mobil Producing Texas & New Mexico Inc.
Field:	Wildcat
Well:	Fuhrman-Mascho Unit 1
Location:	Section 46, Block 43, H&TC
County:	Hutchinson
State:	Texas
Elevation:	KB: 3100 ft
Date:	1-Jan-1900
Comments:	Gamma Ray, Caliper, Density, Neutron

Generated by LogTrix PetroVision
Kansas Geological Survey, Open File Report 2001-54
Digitized by Paul Gerlach, Jan 2001

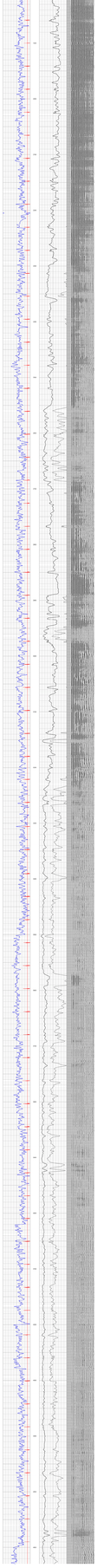

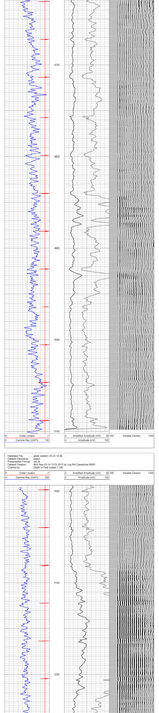
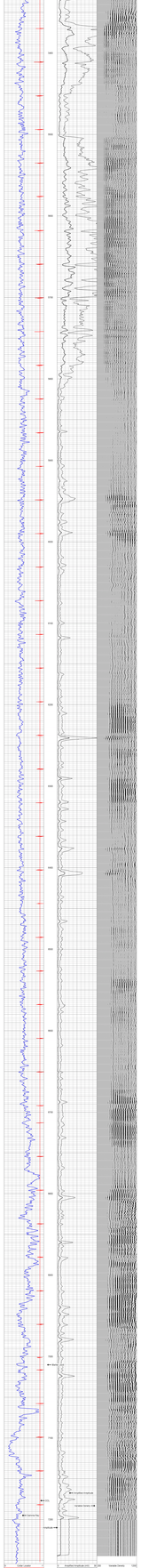
Operator For: pearl petroleum (N.T.) Ltd.
Company: pearl
Well: Kora-1
Original Operator: Shell Deep Oil Co Inc NT (OCD) by Long Drill Operations (NSW)
Field: Kora Field, Bonaparte Basin