





LOCATION PHOTOS

Wickstrom 18-1H Pad NE NW Sec. 18 Twn. 6N Rng. 60W 6th PM Lat: 40.49491 Long: -104.14168	Condor Energy Technology LLC Morgan County, CO Date of Pictures: 2/14/2013
	
PAD NORTH	PAD EAST
	
PAD SOUTH	PAD WEST



GEOSURV Inc. 520 Stacy CT Suite B Lafayette CO 80026 ph 303 666 0379 fx 303 665 6320

G:\GEOSURV\WeldzNorth\STXRA 112001\Wellplats\Wickstrom 18-1H, 18-2H\Photos 2-14-13\Wickstrom 18-1H Pad Photos R1.docx 2/15/2013 11:58:00 AM