



Radial Cement Bond Gamma Ray Log

Company		WHITING OIL & GAS	
Well		WILD HORSE 18-1844H	
Field		WILDCAT	
County		WELD	
State		COLORAD	
Company		WHITING OIL & GAS	
Well		WILD HORSE 18-1844H	
Field		WILDCAT	
County		WELD	
State		COLORAD	
Location:		API #: 05-123-36127	
Permanent Datum		GROUND LEVEL Elevation 5026'	
Log Measured From		K.B. 16.5'	
Drilling Measured From		KELLY BUSHING	
SEC 18 TWP 9N RGE 59W		Elevation	
NE NE		K.B. 5,042.5	
CIL		D.F. 5,041.5	
G.L. 5,026			
Date		February 21, 2013	
Run Number		ONE	
Depth Driller		10,333'	
Depth Logger		5,445'	
Bottom Logged Interval		5,445'	
Top Log Interval		SURFACE	
Open Hole Size		N/A	
Type Fluid		WATER	
Density / Viscosity		8.34 LB/GAL	
Max. Recorded Temp.		192 DE G F	
Estimated Cement Top		321.7 FT	
Time Well Ready		11:00 AM	
Time Logger on Bottom		2:00 PM	
Equipment Number		HD 0134	
Location		FT. LUTON, CO.	
Recorded By		J. RABY	
Witnessed By		MIKE STAAB	
Run Number		Bit	
From		To	
Size		Weight	
From		To	
Casing Record		Size	
Surface String		9.625"	
Prot. String		36"	
Production String		7"	
Liner		29#	
Top		Bottom	
SURFACE		SURFACE	
SURFACE		6,619.7	

<<< Fold Here >>>

All interpretations are opinions based on inferences from electrical or other measurements and we cannot and do not guarantee the accuracy or correctness of any interpretation, and we shall not, except in the case of gross or willful negligence on our part, be liable or responsible for any loss, costs, damages, or expenses incurred or sustained by anyone resulting from any interpretation made by any of our officers, agents or employees. These interpretations are also subject to our general terms and conditions set out in our current Price Schedule.

Comments

Correlated to K.B.


Thank You for Choosing FMC Technologies Completion Services

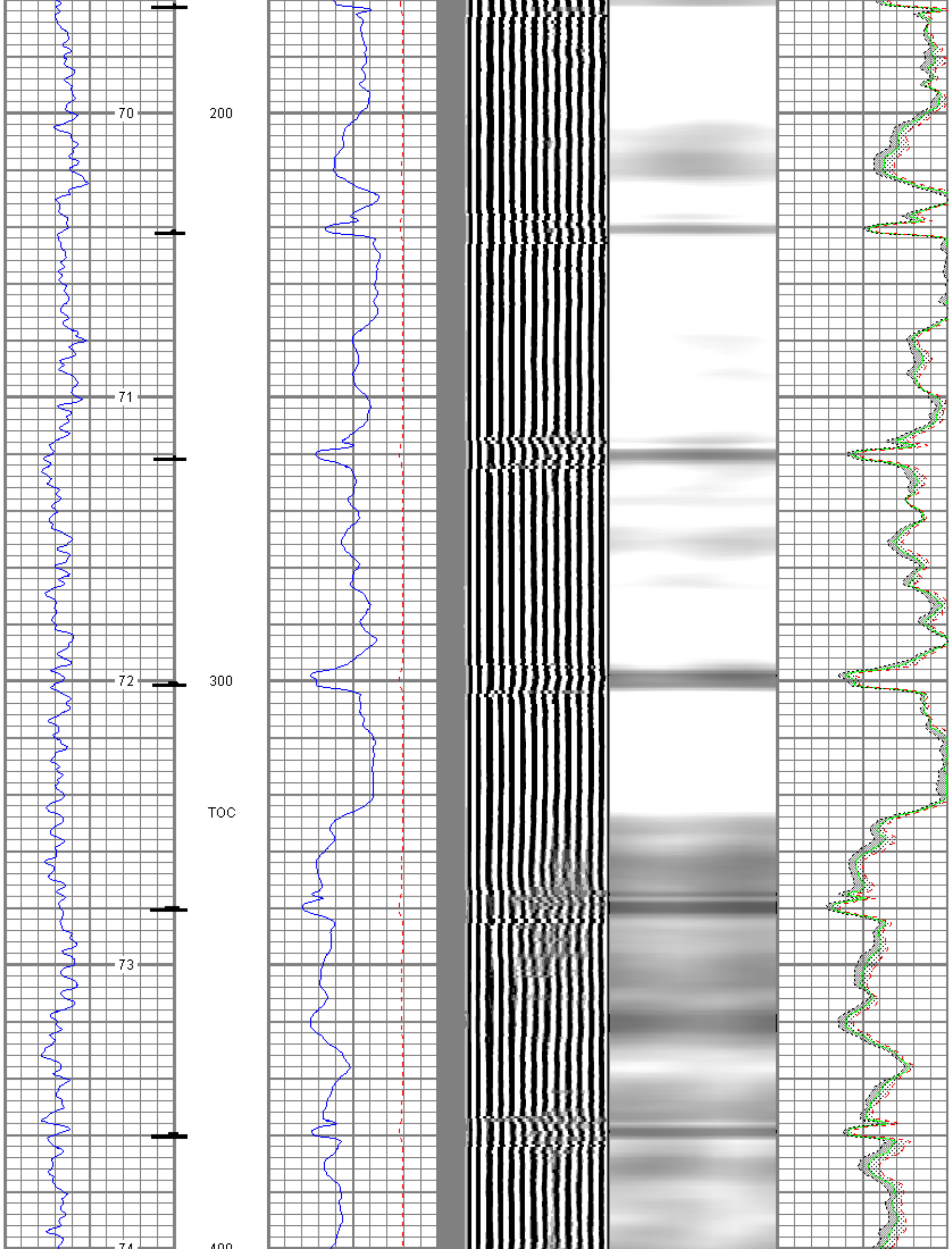


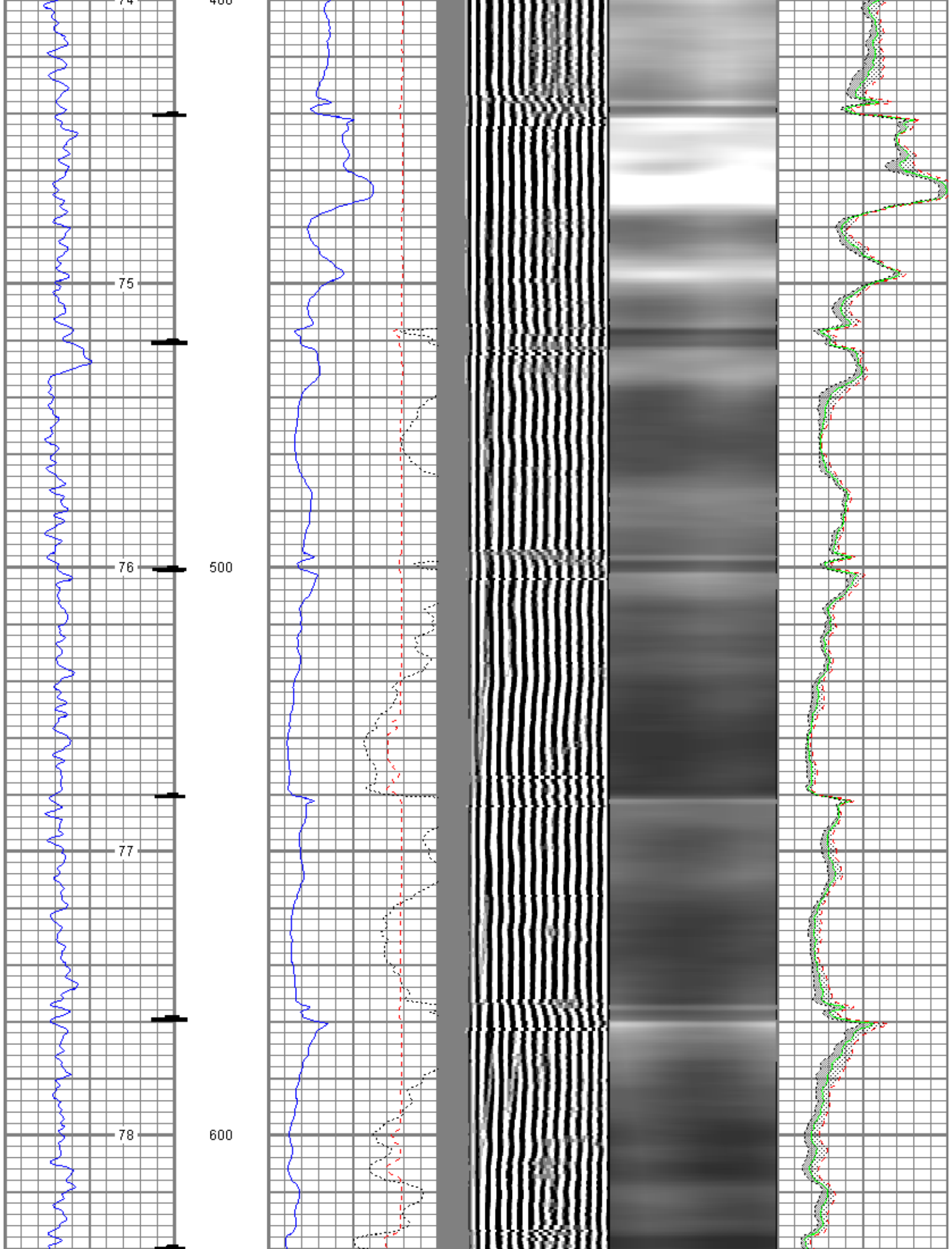
Main Pass 1500 PSI

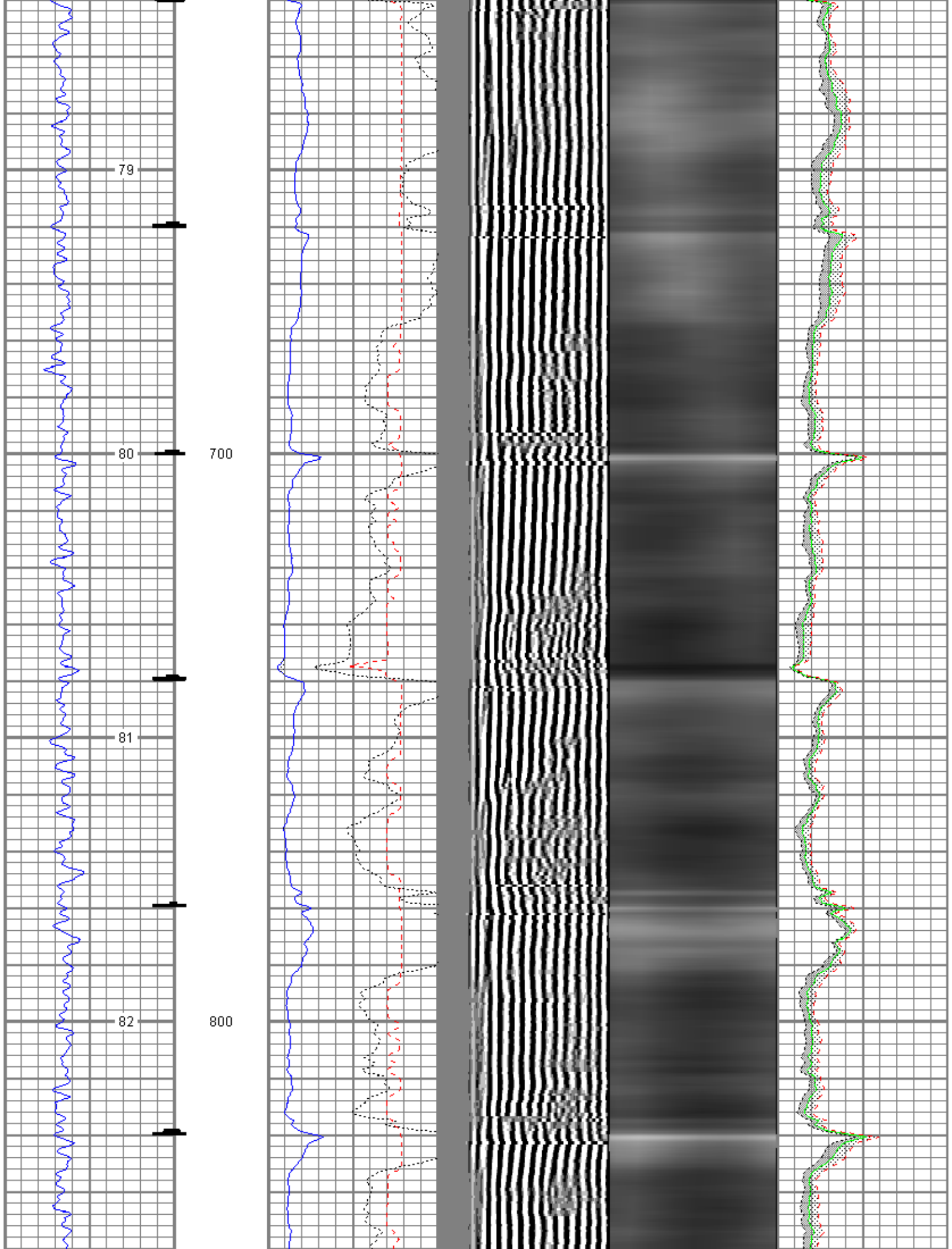
Database File: whiting wild horse 18-1844h.db
Dataset Pathname: run25/redrive
Presentation Format: rcblusa
Dataset Creation: Fri Feb 22 10:25:46 2013 by Calc SCH 120430
Charted by: Depth in Feet scaled 1:240

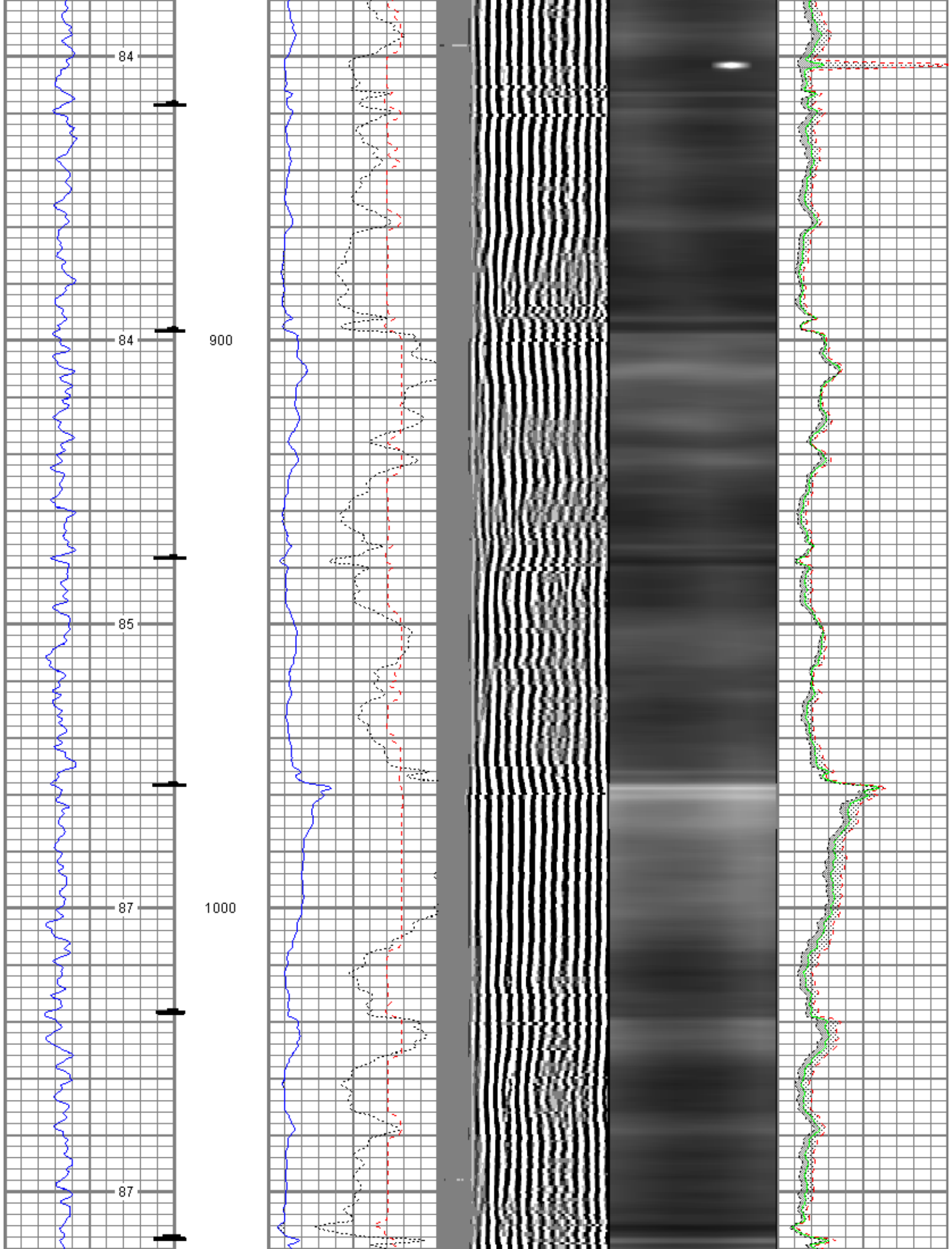
Gamma Ray		0	3' Amplitude (mV)	100	5' Variable Density Log	Cement Map	0	Average Amplitude	100
0	(GAPI)	120	3' Amplitude x 5	200				Minimum Amplitude	
Casing Collar Locator			0	(mV)	20		0	100	
	Temperature		3' Travel Time				Maximum Amplitude		
	(degF)		650	(usec)	150		0	100	

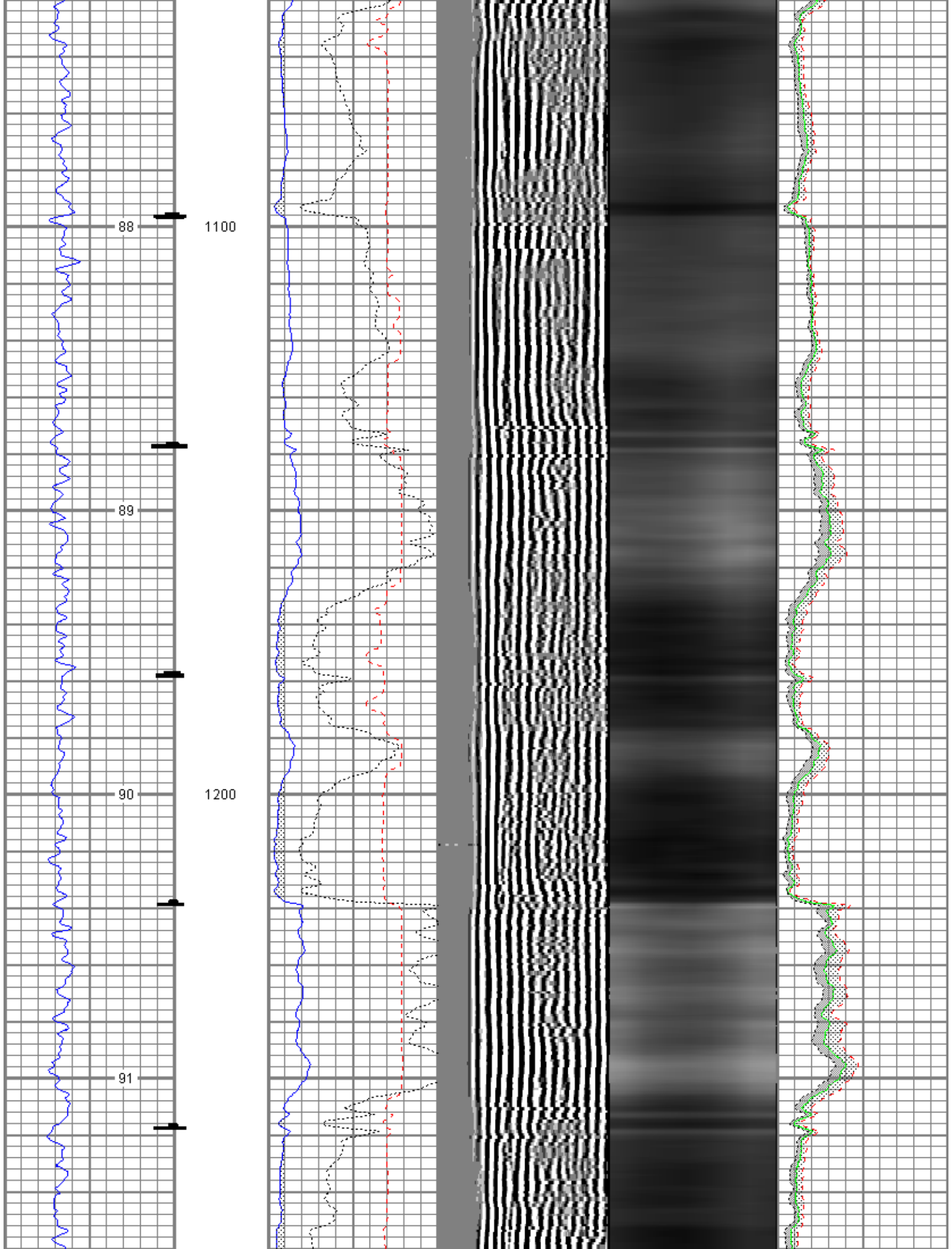


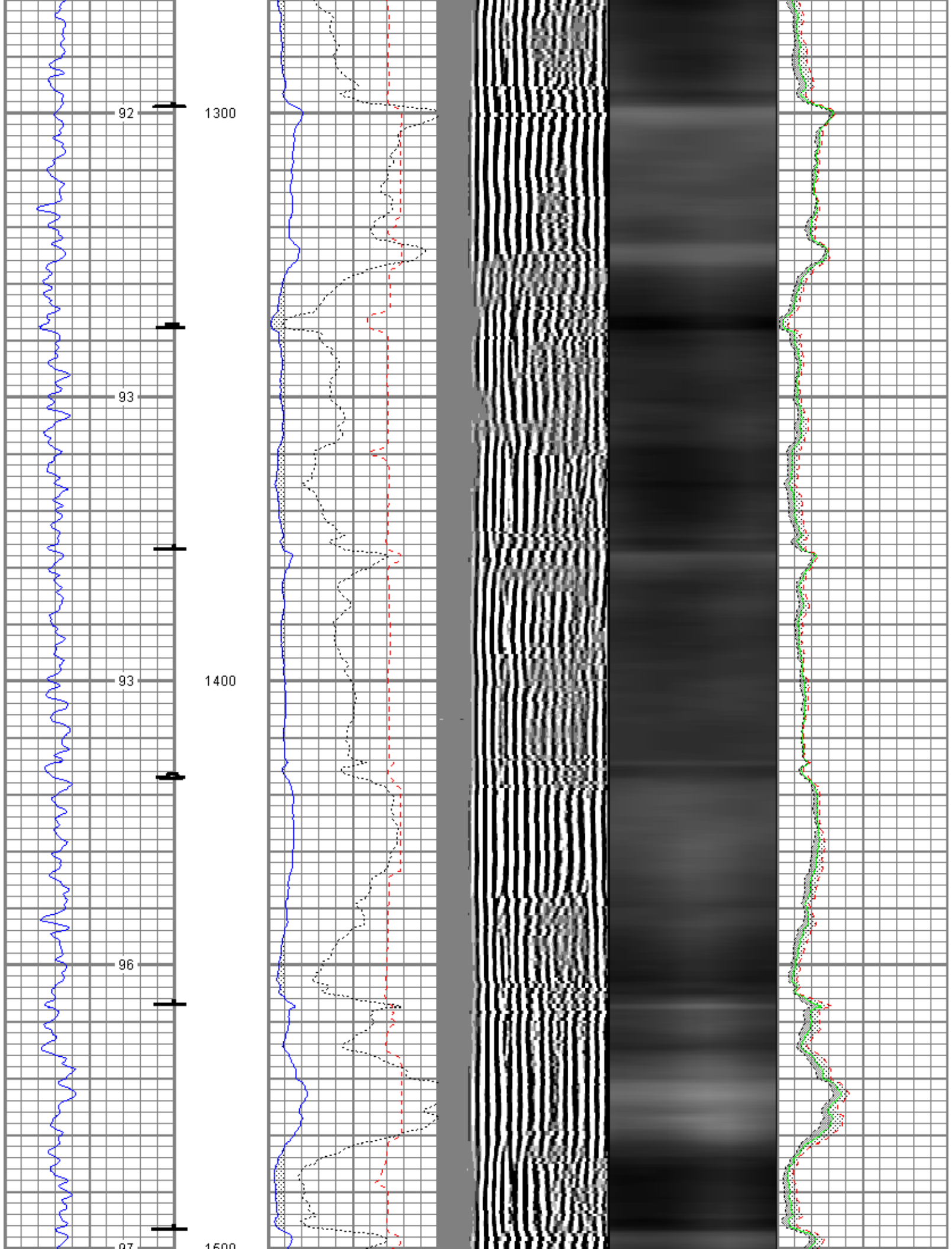


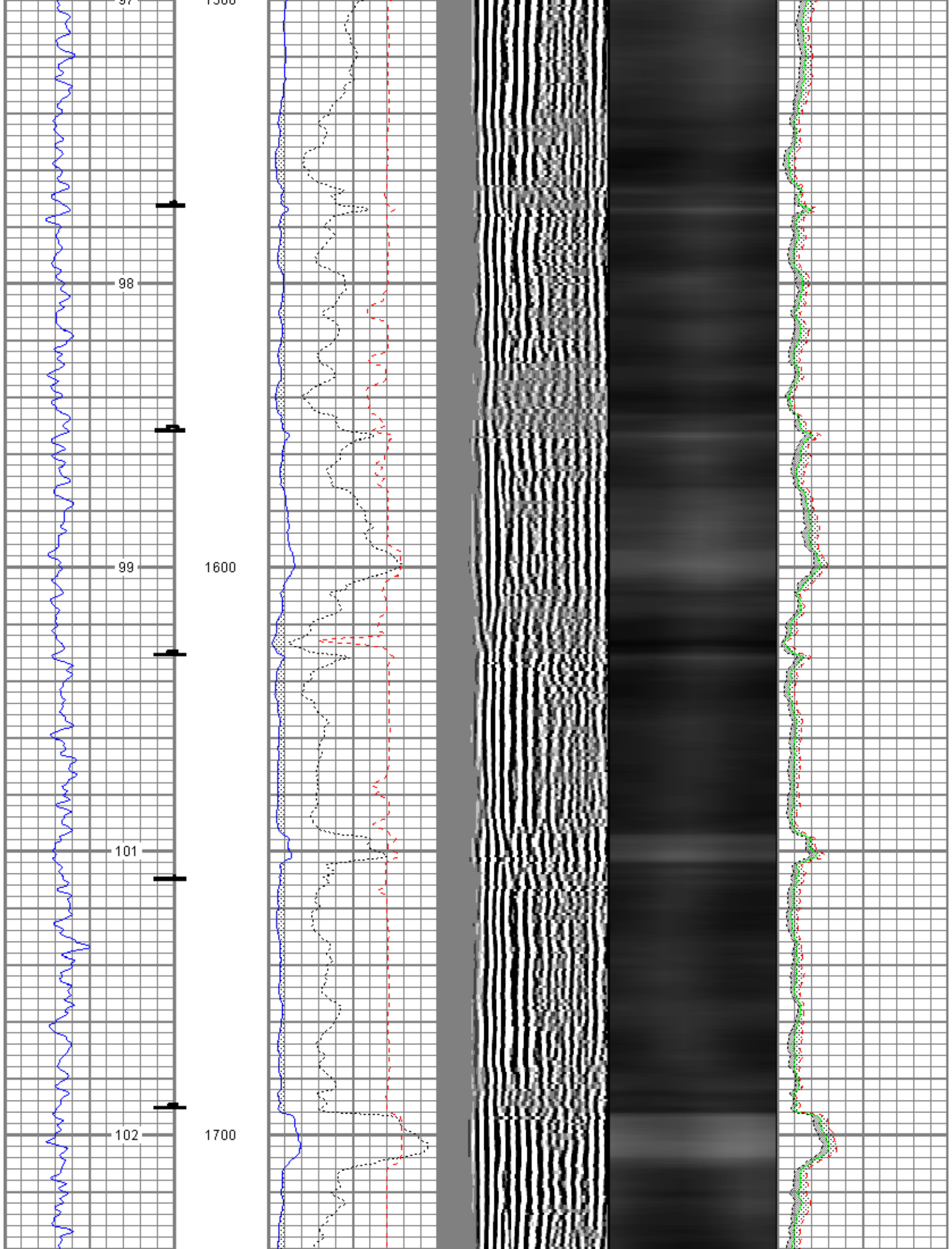


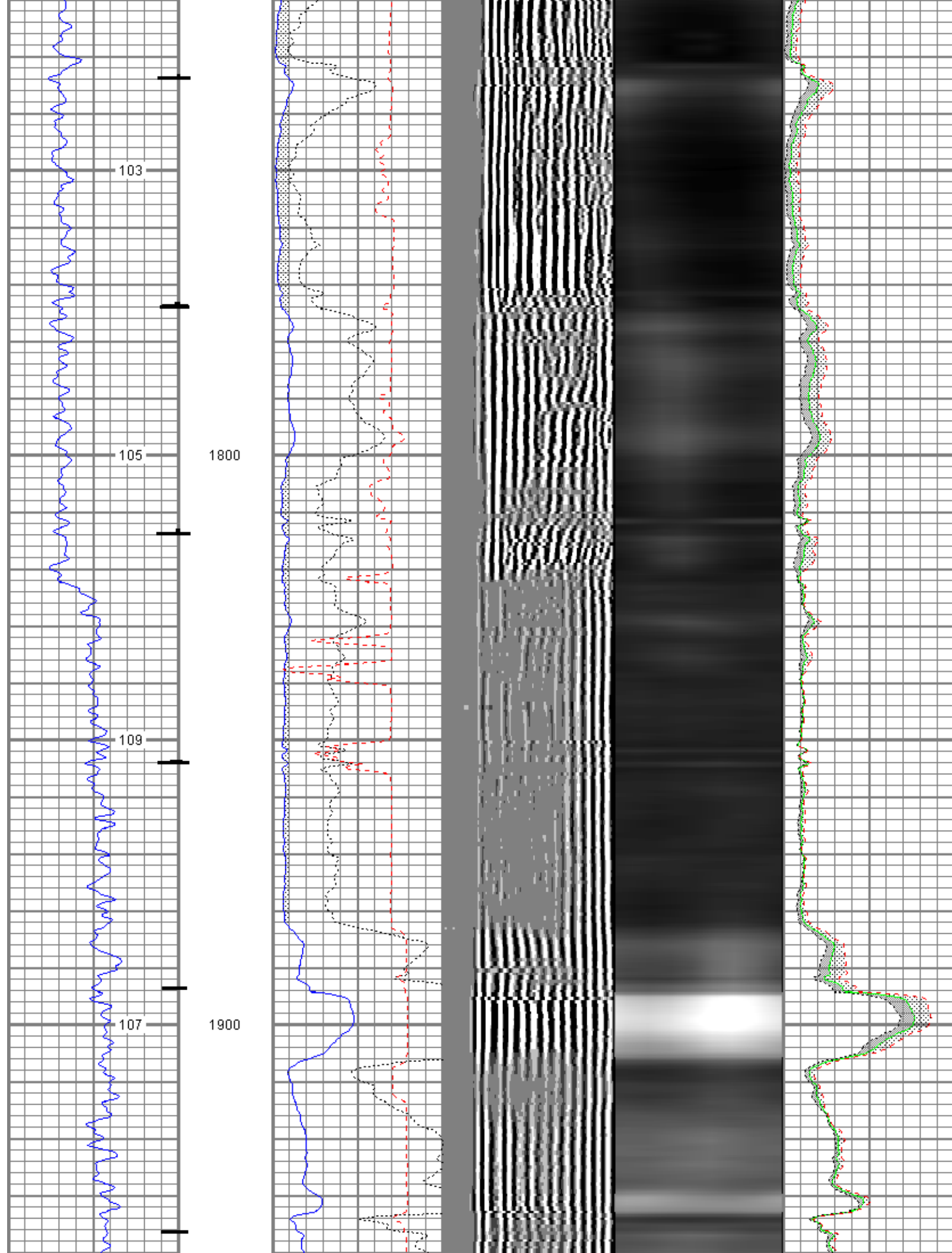


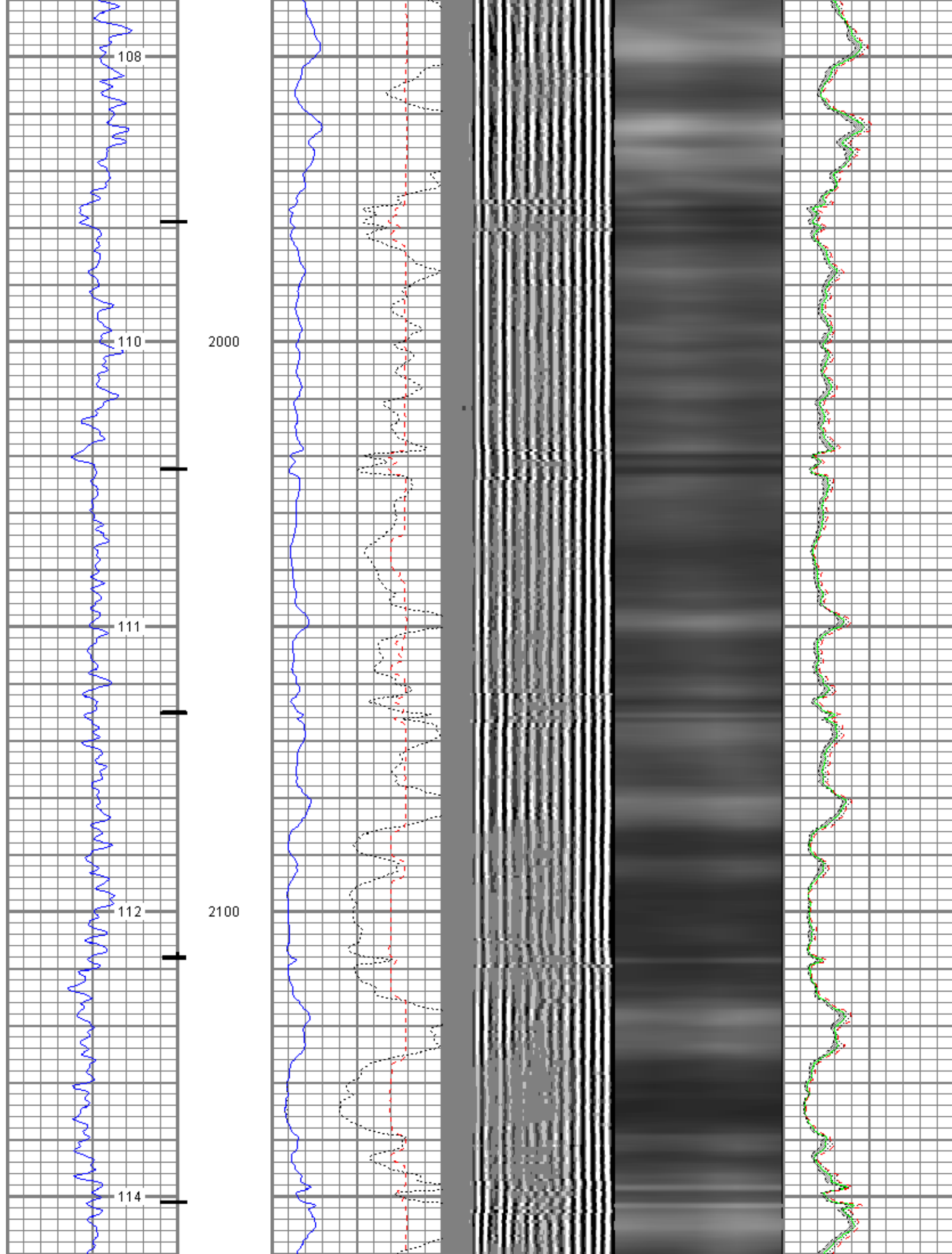


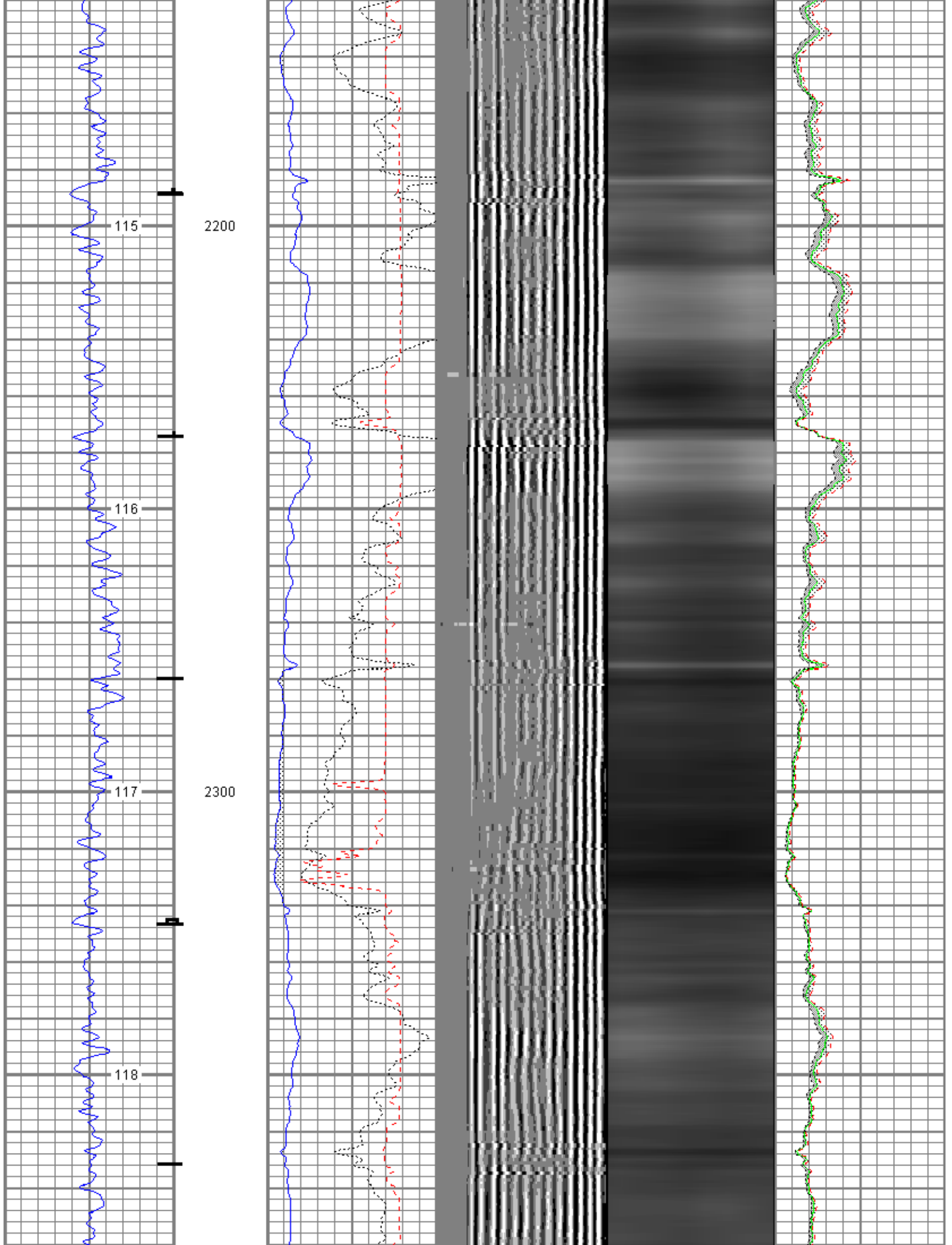


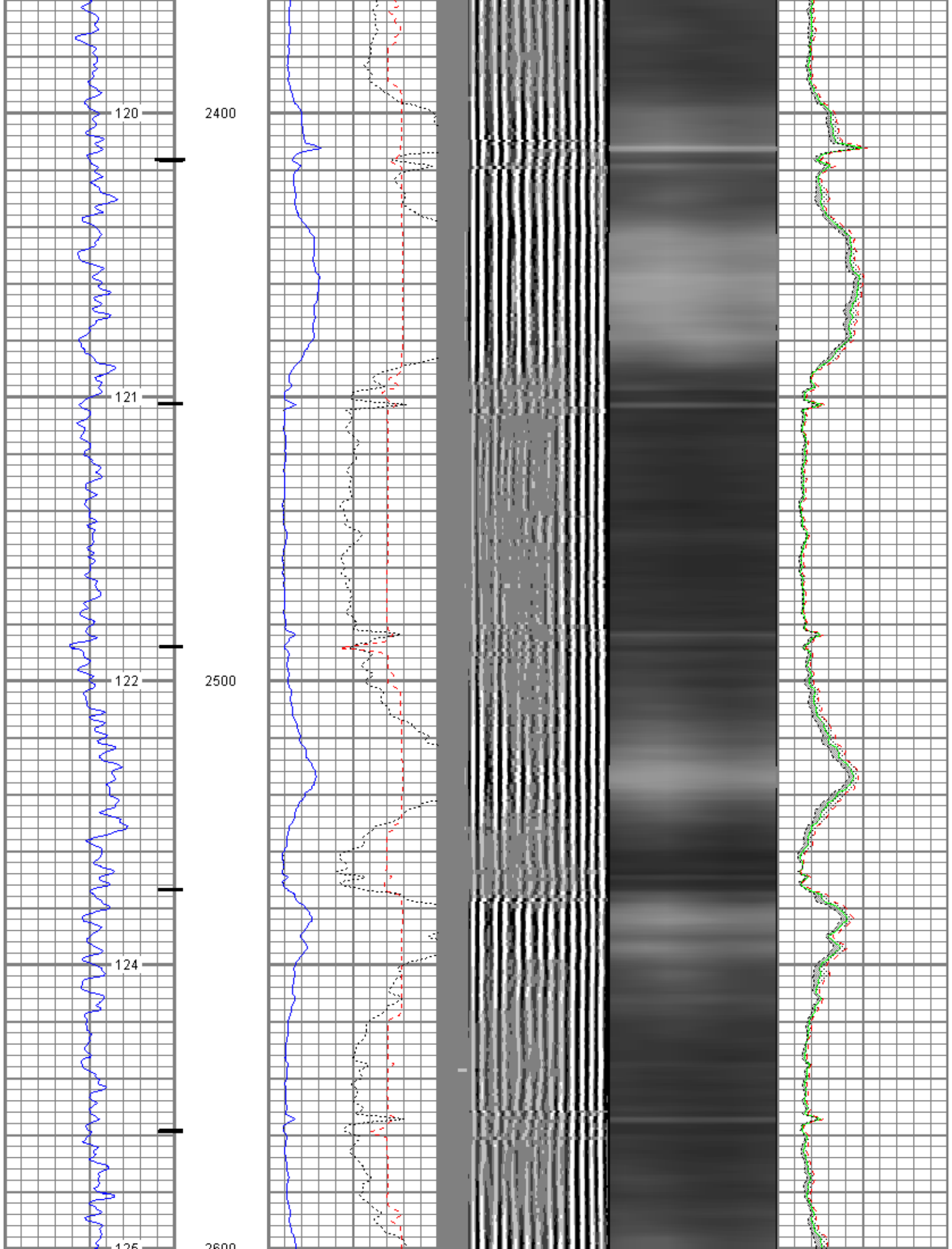


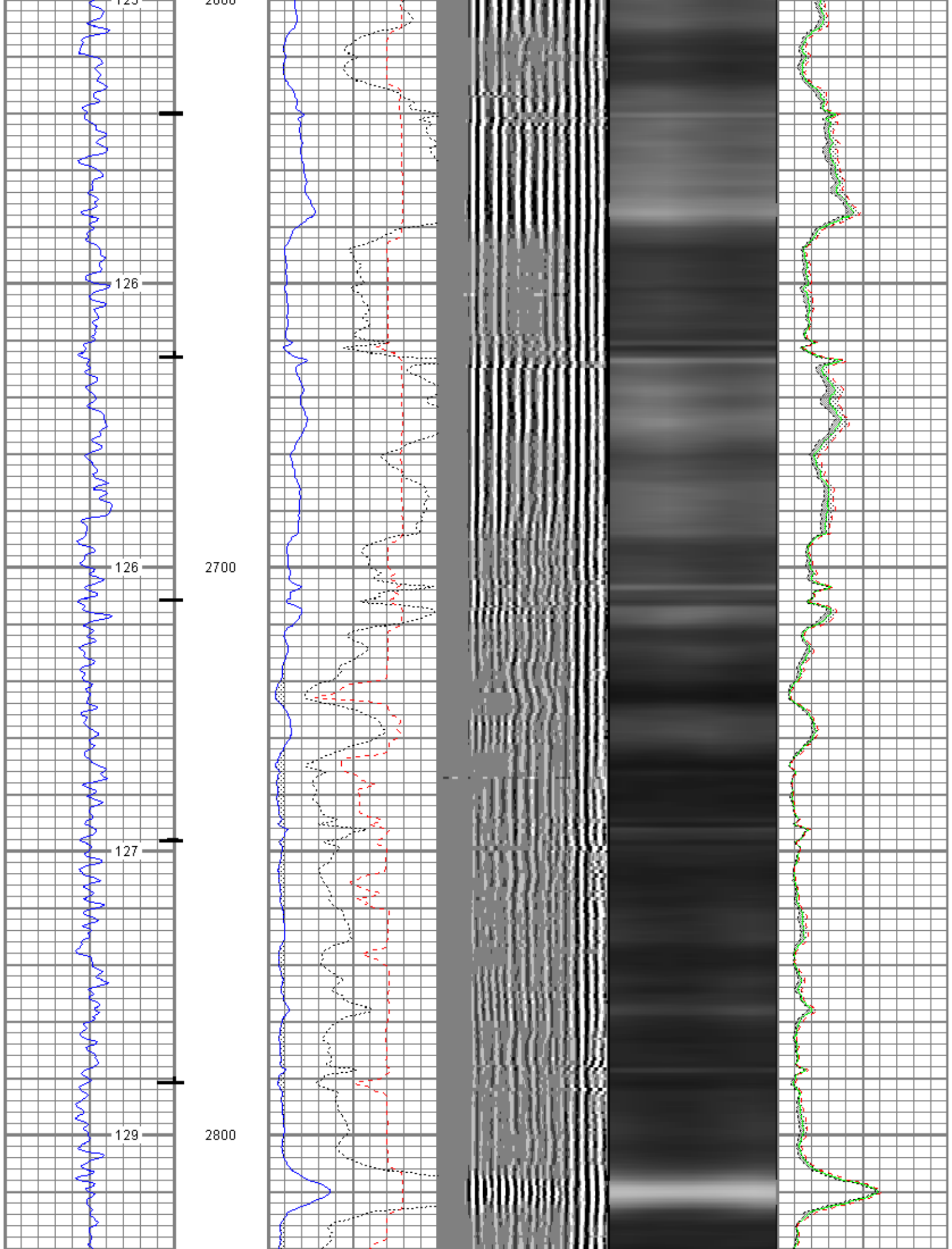


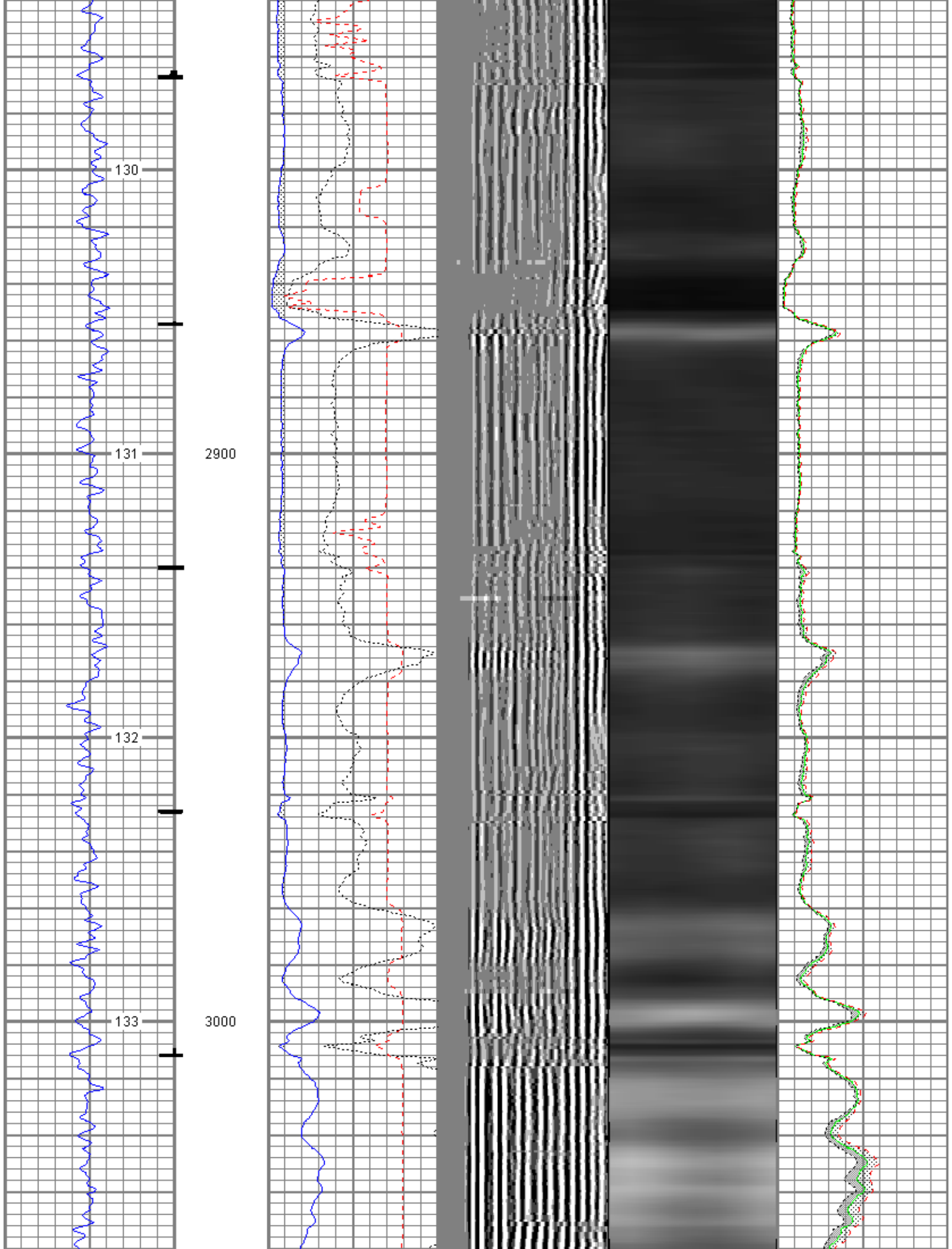


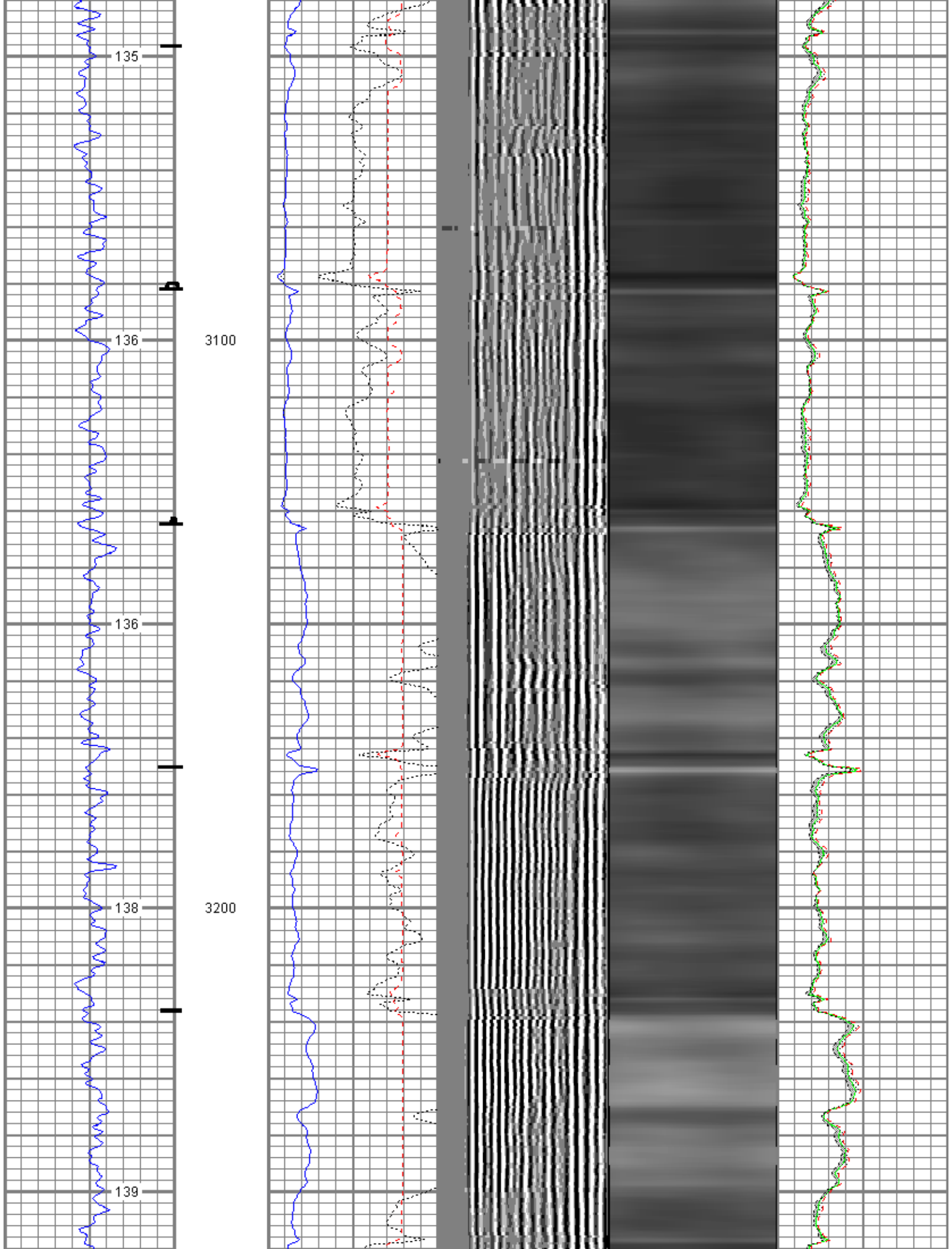


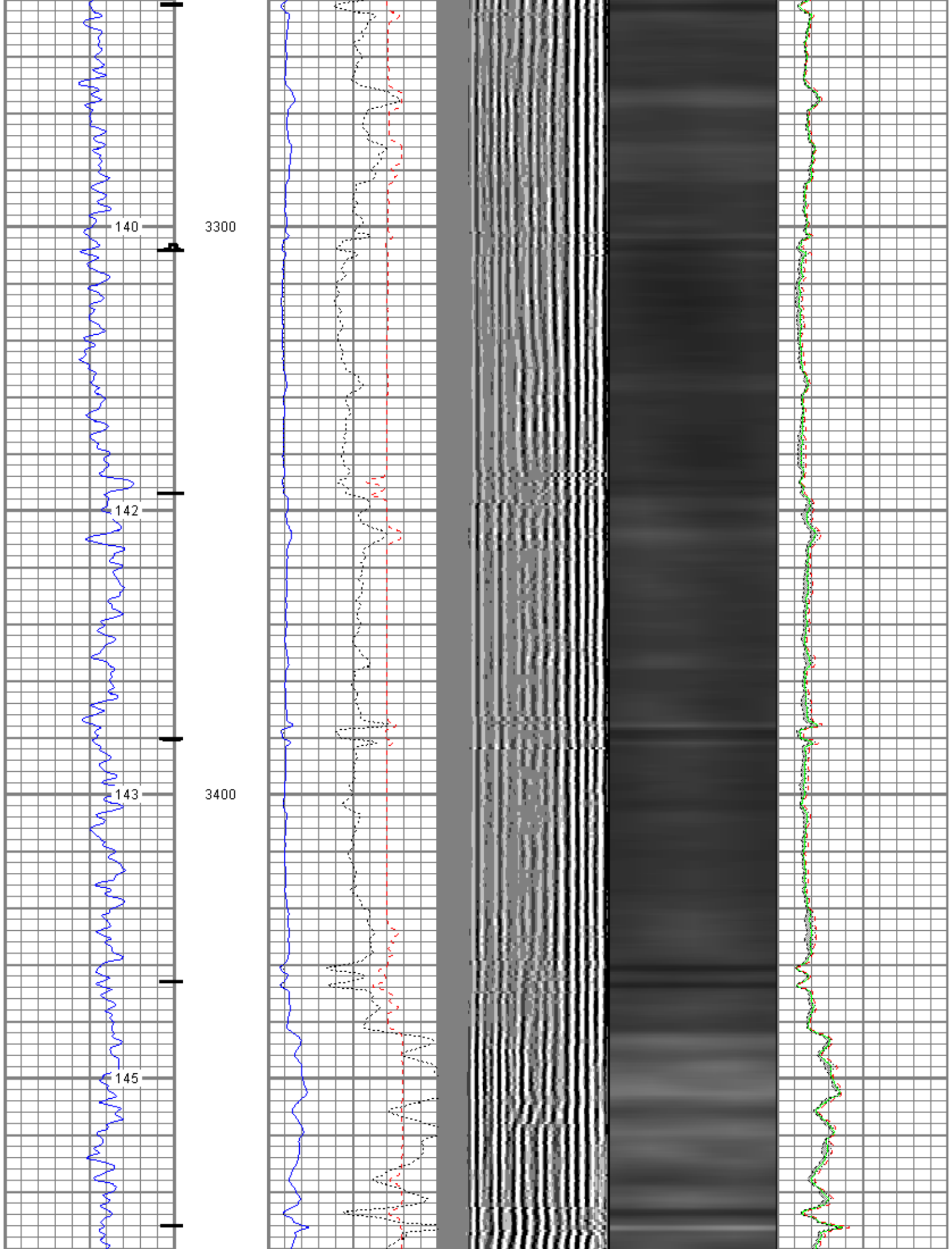


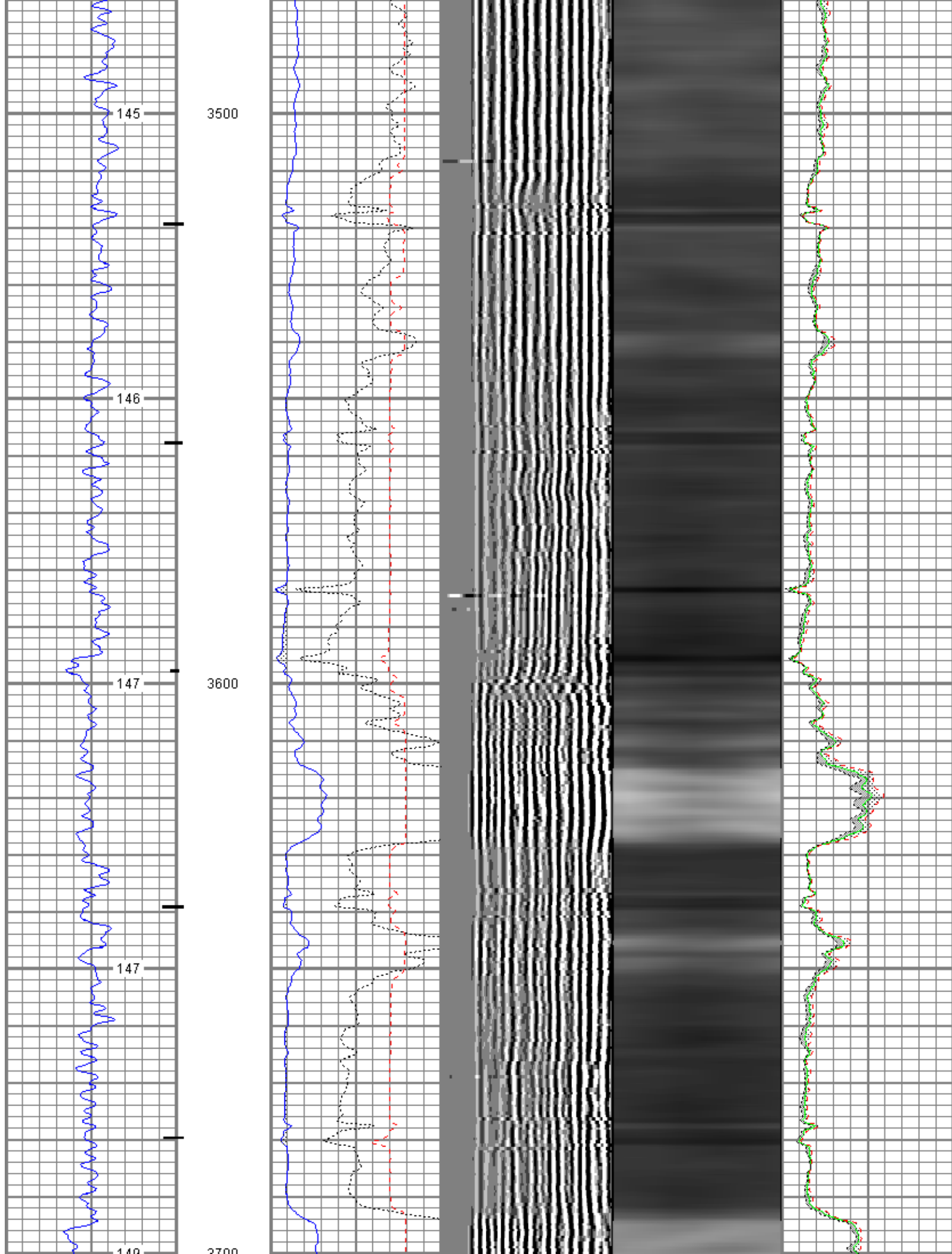


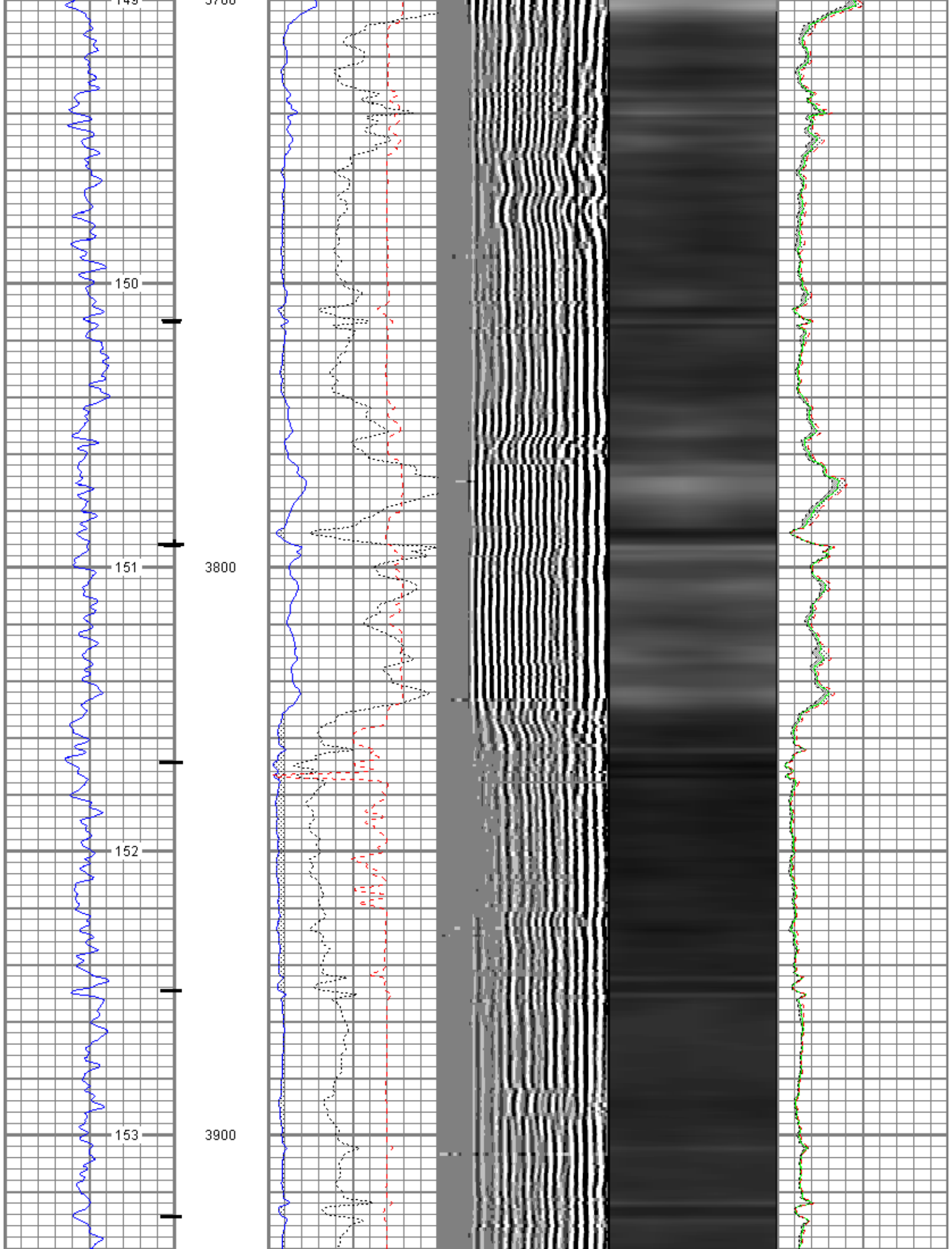


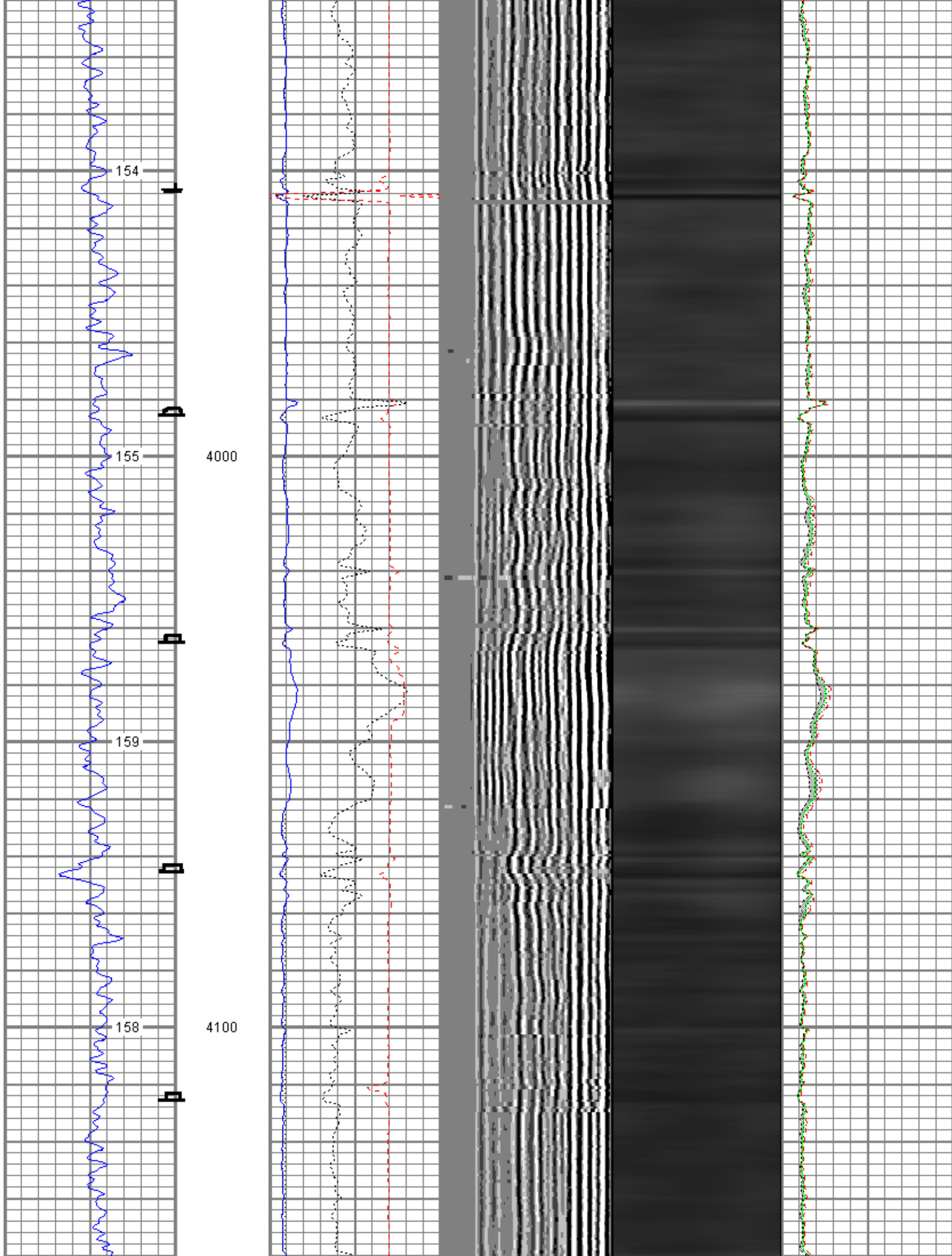


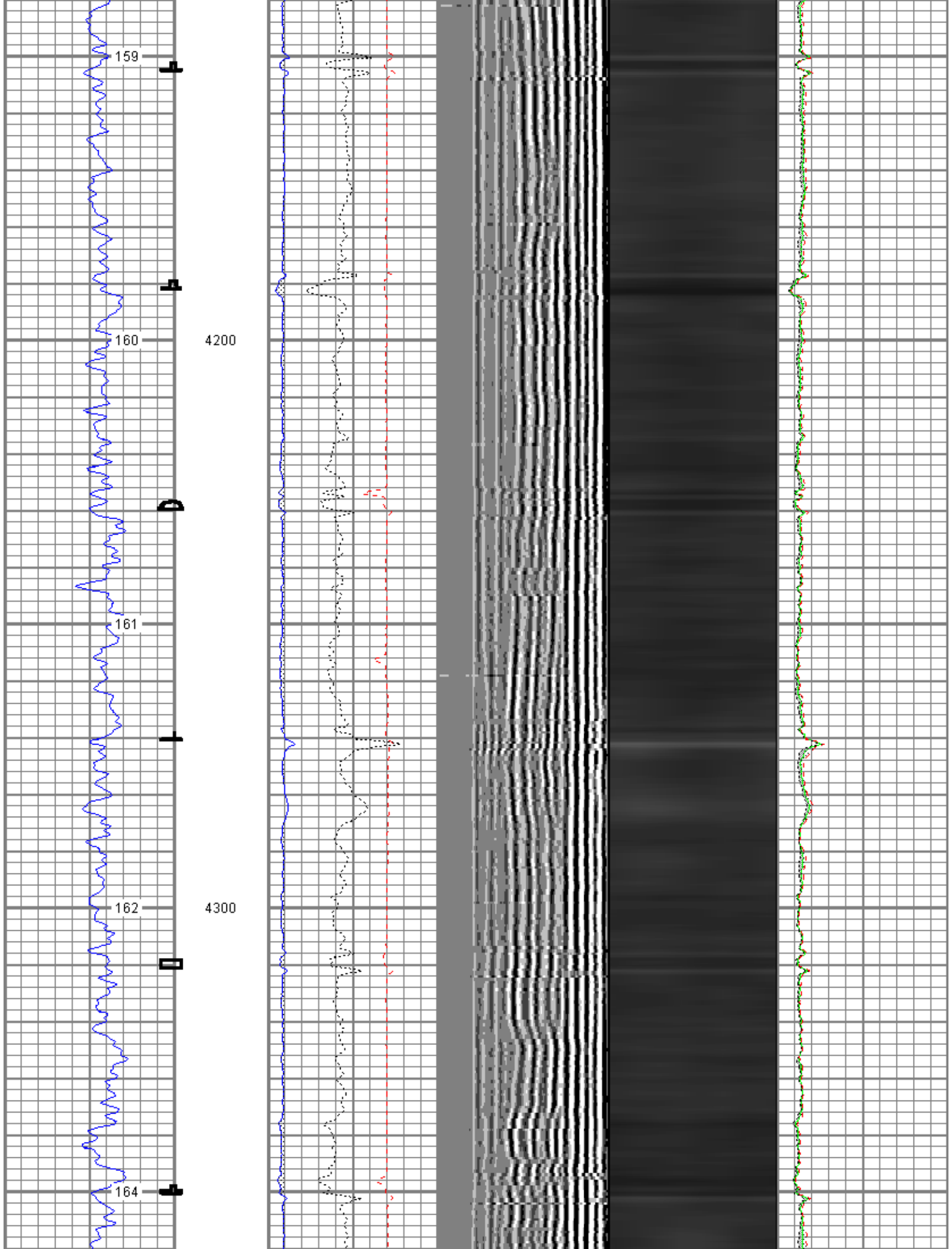


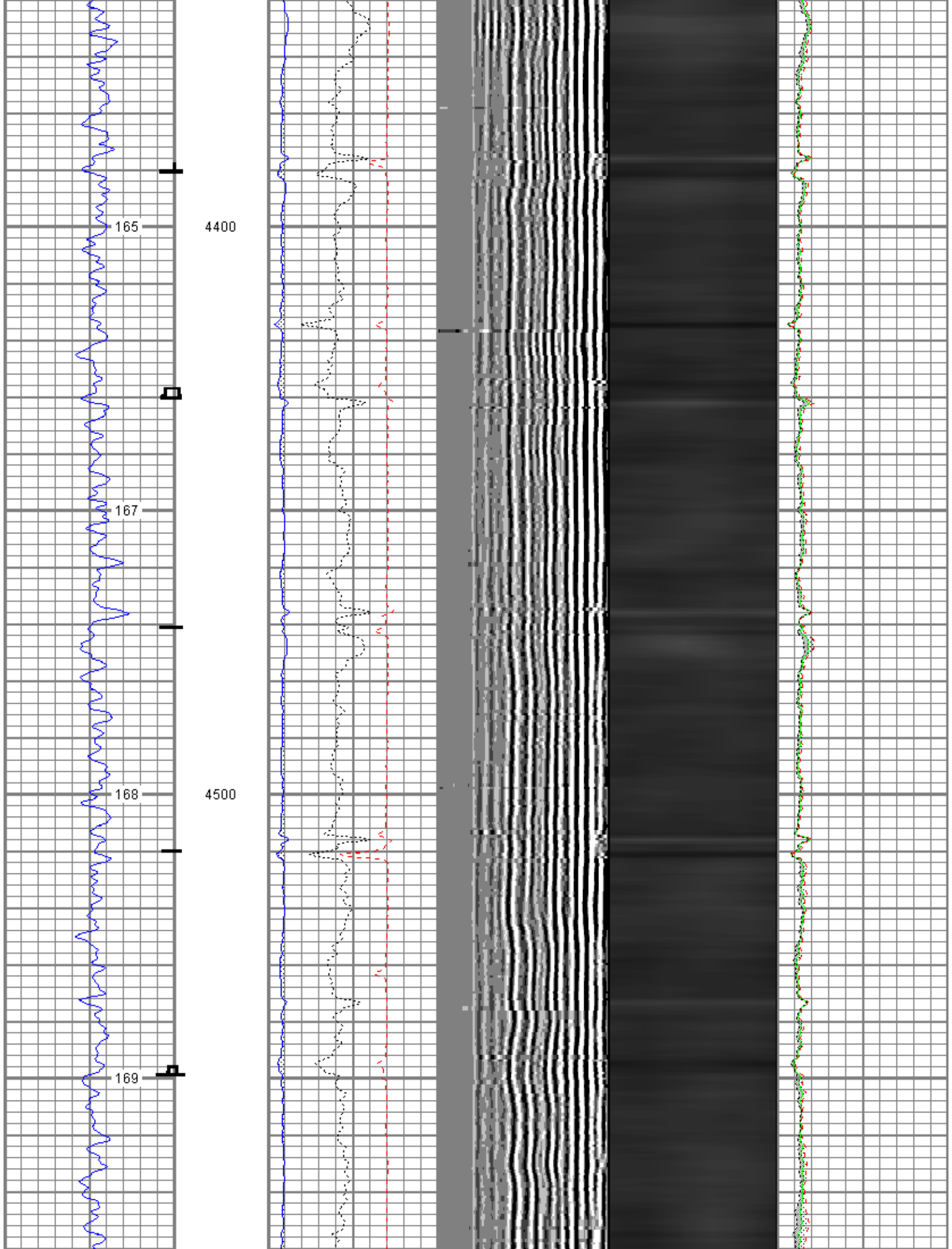


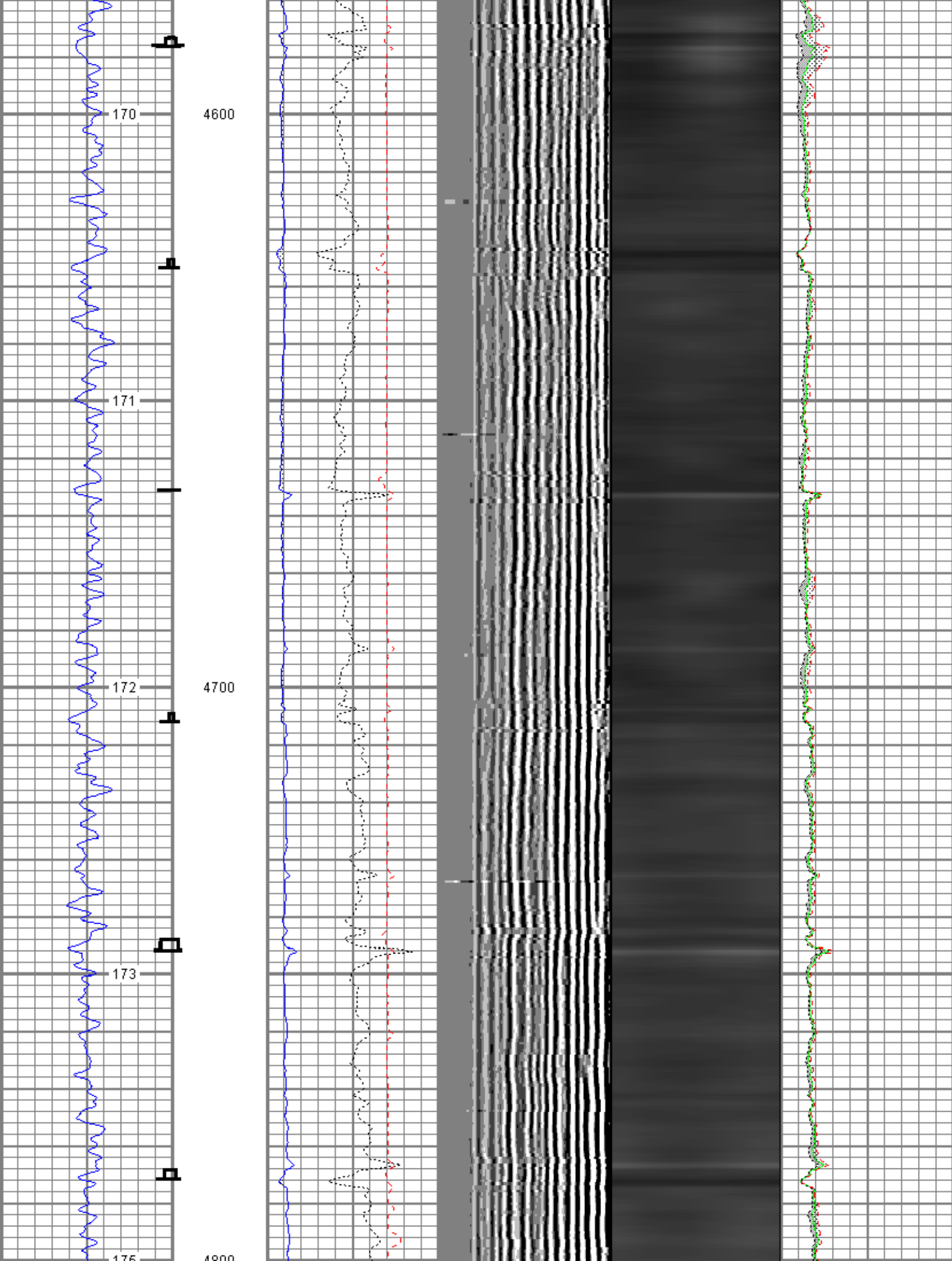


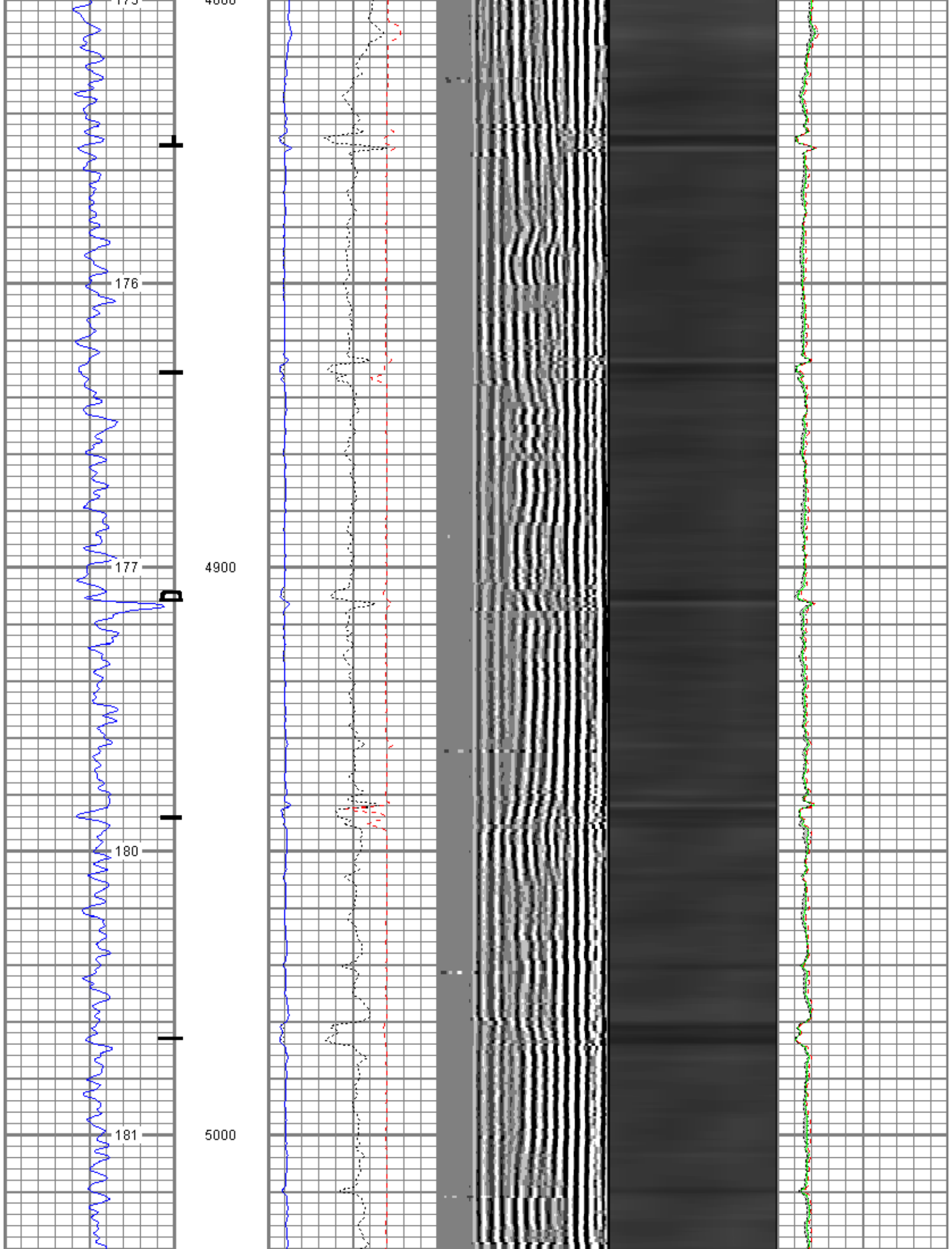


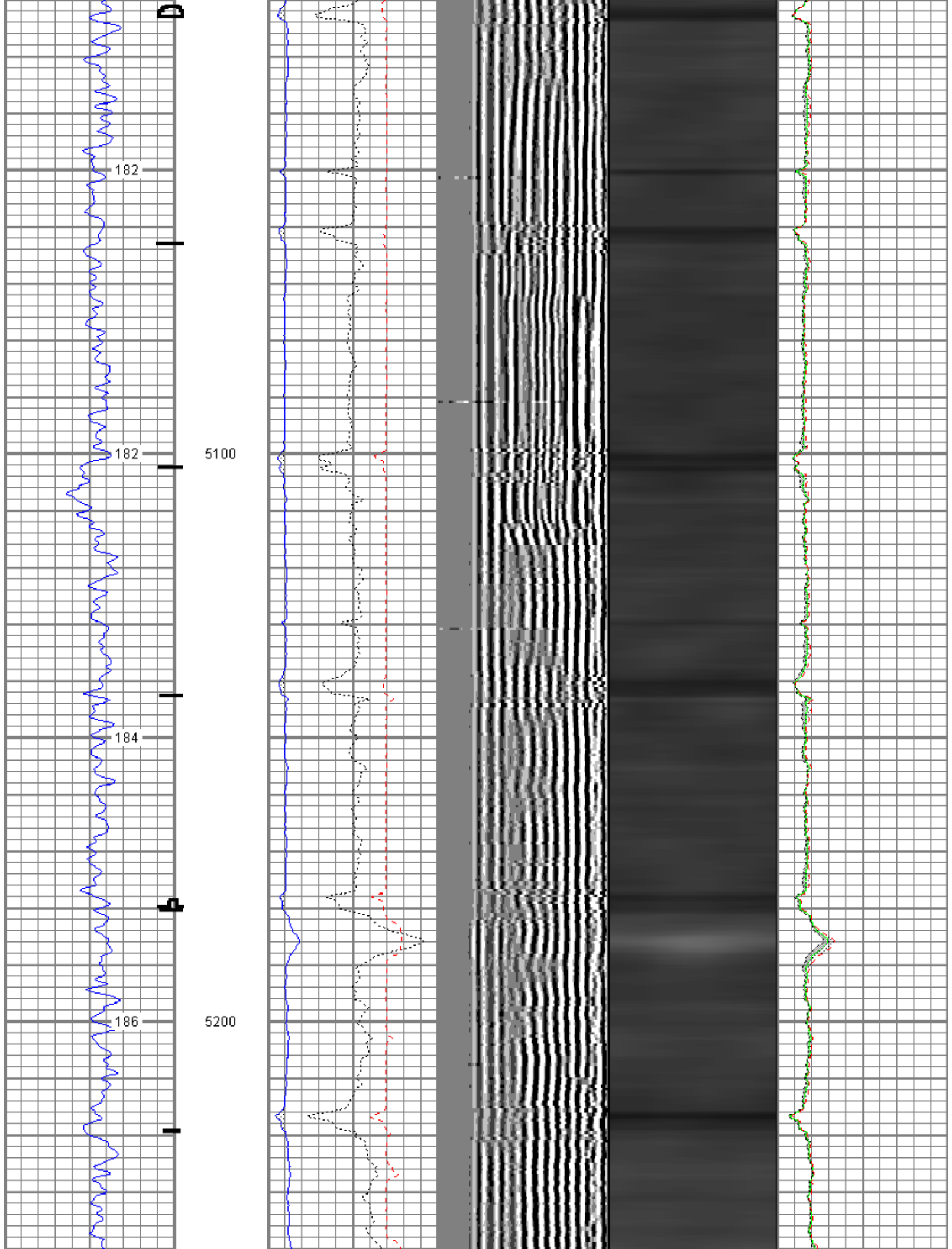


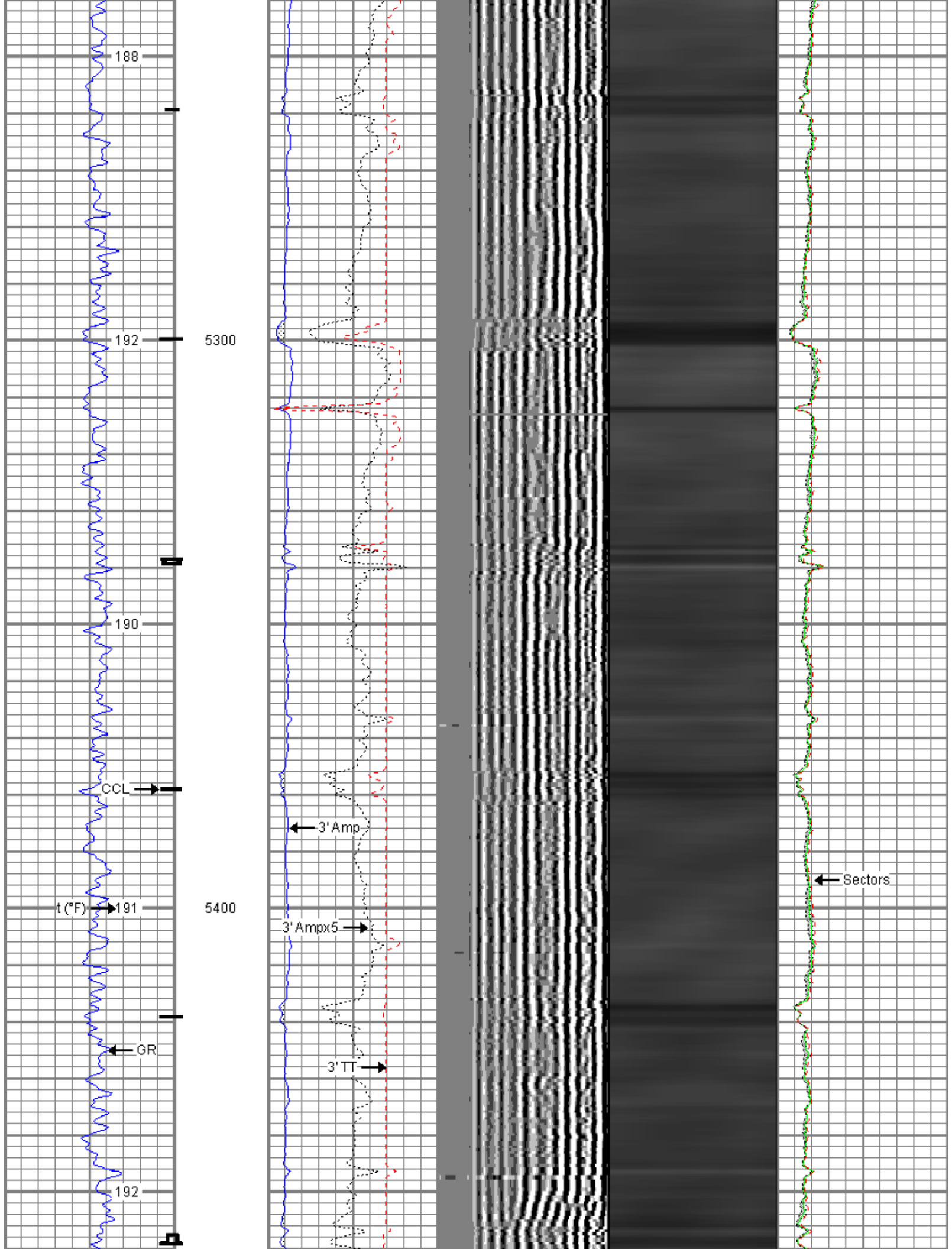


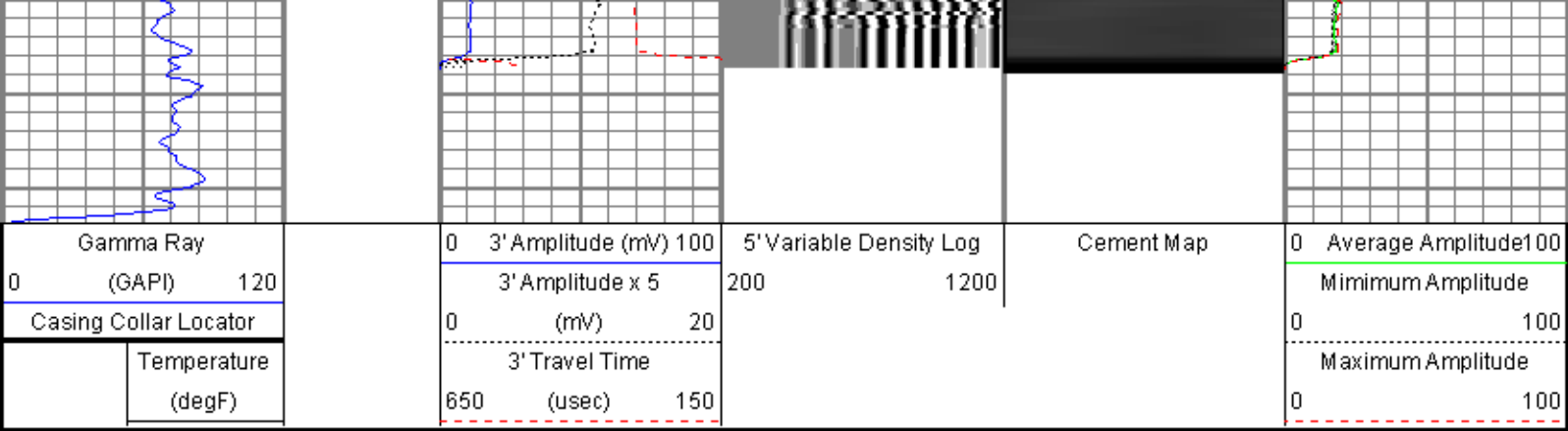













		Company	WHITING OIL & GAS
		Well	WILD HORSE 18-1844H
		Field	WILDCAT
		County	WELD
		State	COLORAD