

UNITED STATES
DEPARTMENT OF THE INTERIOR
BUREAU OF LAND MANAGEMENT

APPLICATION FOR PERMIT TO DRILL OR REENTER

FORM APPROVED
OMB No. 1004-0137
Expires July 31, 2010

5. Lease Serial No.
COC 66370

6. If Indian, Allottee or Tribe Name

7. If Unit or CA Agreement, Name and No.

8. Lease Name and Well No.
Federal 14-15-1-21

9. API Well No.

10. Field and Pool, or Exploratory
Exploratory

11. Sec., T. R. M. or Blk. and Survey or Area
NE NE Section 21, T6S, R91W

12. County or Parish
Garfield County

13. State
Co

1a. Type of work: ☒ DRILL ☐ REENTER

1b. Type of Well: ☐ Oil Well ☒ Gas Well ☐ Other ☒ Single Zone ☐ Multiple Zone

2. Name of Operator Dejour Energy USA

3a. Address 1401 17th Street, Suite 1000
Denver, Colorado 80202

3b. Phone No. (include area code)
303-296-3535

4. Location of Well (Report location clearly and in accordance with any State requirements.)*

At surface 758' FEL, 2375' FNL

At proposed prod. zone 666' FEL, 164' FNL

14. Distance in miles and direction from nearest town or post office*
7 Miles Silt Colorado

15. Distance from proposed* location to nearest property or lease line, ft.
(Also to nearest drig. unit line, if any)
164' (Lease Line)

16. No. of acres in lease
680 Acres

17. Spacing Unit dedicated to this well

18. Distance from proposed location* to nearest well, drilling, completed, applied for, on this lease, ft.
329'

19. Proposed Depth
MD 7913' -
TVD 7367' -

20. BLM/BIA Bond No. on file
COB 00239

21. Elevations (Show whether DF, KDB, RT, GL, etc.)
6932' GL

22. Approximate date work will start*
11/01/2011


23. Estimated duration
2 Weeks

24. Attachments

The following, completed in accordance with the requirements of Onshore Oil and Gas Order No.1, must be attached to this form:

1. Well plat certified by a registered surveyor.
2. A Drilling Plan.
3. A Surface Use Plan (if the location is on National Forest System Lands, the SUPO must be filed with the appropriate Forest Service Office).
4. Bond to cover the operations unless covered by an existing bond on file (see Item 20 above).
5. Operator certification
6. Such other site specific information and/or plans as may be required by the BLM.

25. Signature



Name (Printed Typed)
Gary Haefele

Date
06/27/2011

Title

Operations Manager

Approved by (Signature)

Name (Printed Typed)

Date

Title

Office

Application approval does not warrant or certify that the applicant holds legal or equitable title to those rights in the subject lease which would entitle the applicant to conduct operations thereon.
Conditions of approval, if any, are attached.

Title 18 U.S.C. Section 1001 and Title 43 U.S.C. Section 1212, make it a crime for any person knowingly and willfully to make to any department or agency of the United States any false, fictitious or fraudulent statements or representations as to any matter within its jurisdiction.

(Continued on page 2)

*(Instructions on page 2)

UNITED STATES
DEPARTMENT OF THE INTERIOR
BUREAU OF LAND MANAGEMENT

APPLICATION FOR PERMIT TO DRILL OR REENTER


FORM APPROVED
OMB No. 1004-0137
Expires July 31, 2010

1a. Type of work: <input checked="" type="checkbox"/> DRILL <input type="checkbox"/> REENTER		5. Lease Serial No. COC 66370
1b. Type of Well: <input type="checkbox"/> Oil Well <input checked="" type="checkbox"/> Gas Well <input type="checkbox"/> Other <input checked="" type="checkbox"/> Single Zone <input type="checkbox"/> Multiple Zone		6. If Indian, Allottee or Tribe Name
2. Name of Operator Dejour Energy USA		7. If Unit or CA Agreement, Name and No.
3a. Address 1401 17th Street, Suite 1000 Denver, Colorado 80202	3b. Phone No. (include area code) 303-296-3535	8. Lease Name and Well No. Federal 14-15-2-21
4. Location of Well (Report location clearly and in accordance with any State requirements.)* At surface 750' FEL, 2377' FNL At proposed prod. zone 666' FEL, 493' FNL		9. API Well No.
14. Distance in miles and direction from nearest town or post office* 7 Miles Silt Colorado		10. Field and Pool, or Exploratory Exploratory
15. Distance from proposed* location to nearest property or lease line, ft. (Also to nearest drig. unit line, if any) 493' (Lease Line)	16. No. of acres in lease 680 Acres	11. Sec., T. R. M. or Blk. and Survey or Area NE NE Section 21, T6S, R91W
18. Distance from proposed location* to nearest well, drilling, completed, applied for, on this lease, ft. 329'	19. Proposed Depth MD 7810' TVD 7352'	12. County or Parish Garfield County
21. Elevations (Show whether DF, KDB, RT, GL, etc.) 6932' GL	22. Approximate date work will start* 11/15/2011	13. State Co
17. Spacing Unit dedicated to this well		
20. BLM/BIA Bond No. on file COB 00239		
23. Estimated duration 2 Weeks		

24. Attachments

The following, completed in accordance with the requirements of Onshore Oil and Gas Order No.1, must be attached to this form:

- | | |
|--|---|
| 1. Well plat certified by a registered surveyor. | 4. Bond to cover the operations unless covered by an existing bond on file (see Item 20 above). |
| 2. A Drilling Plan. | 5. Operator certification |
| 3. A Surface Use Plan (if the location is on National Forest System Lands, the SUPO must be filed with the appropriate Forest Service Office). | 6. Such other site specific information and/or plans as may be required by the BLM. |

25. Signature 	Name (Printed Typed) Gary Haefele	Date 06/27/2011
Title Operations Manager		
Approved by (Signature)	Name (Printed Typed)	Date
Title	Office	

Application approval does not warrant or certify that the applicant holds legal or equitable title to those rights in the subject lease which would entitle the applicant to conduct operations thereon.

Conditions of approval, if any, are attached.

Title 18 U.S.C. Section 1001 and Title 43 U.S.C. Section 1212, make it a crime for any person knowingly and willfully to make to any department or agency of the United States any false, fictitious or fraudulent statements or representations as to any matter within its jurisdiction.

(Continued on page 2)

*(Instructions on page 2)

UNITED STATES
DEPARTMENT OF THE INTERIOR
BUREAU OF LAND MANAGEMENT

APPLICATION FOR PERMIT TO DRILL OR REENTER


FORM APPROVED
OMB No. 1004-0137
Expires July 31, 2010

1a. Type of work: <input checked="" type="checkbox"/> DRILL <input type="checkbox"/> REENTER		5. Lease Serial No. COC 66370
1b. Type of Well: <input type="checkbox"/> Oil Well <input checked="" type="checkbox"/> Gas Well <input type="checkbox"/> Other <input checked="" type="checkbox"/> Single Zone <input type="checkbox"/> Multiple Zone		6. If Indian, Allottee or Tribe Name
2. Name of Operator Dejour Energy USA		7. If Unit or CA Agreement, Name and No.
3a. Address 1401 17th Street, Suite 1000 Denver, Colorado 80202	3b. Phone No. (include area code) 303-296-3535	8. Lease Name and Well No. Federal 14-15-3-21
4. Location of Well (Report location clearly and in accordance with any State requirements.)* At surface 743' FEL, 2337' FNL At proposed prod. zone 666' FEL, 821' FNL		9. API Well No.
14. Distance in miles and direction from nearest town or post office* 7 Miles Silt Colorado		10. Field and Pool, or Exploratory Exploratory
15. Distance from proposed* location to nearest property or lease line, ft. (Also to nearest drig. unit line, if any) 666' (Lease Line)	16. No. of acres in lease 680 Acres	11. Sec., T. R. M. or Blk. and Survey or Area NE NE Section 21, T6S, R91W
18. Distance from proposed location* to nearest well, drilling, completed, applied for, on this lease, ft. 328'	19. Proposed Depth MD 7825' TVD 7522'	12. County or Parish Garfield County
21. Elevations (Show whether DF, KDB, RT, GL, etc.) 6932' GL	22. Approximate date work will start* 11/30/2011	13. State Co
17. Spacing Unit dedicated to this well		
20. BLM/BIA Bond No. on file COB 00239		
23. Estimated duration 2 Weeks		

24. Attachments

The following, completed in accordance with the requirements of Onshore Oil and Gas Order No.1, must be attached to this form:

- | | |
|--|---|
| 1. Well plat certified by a registered surveyor. | 4. Bond to cover the operations unless covered by an existing bond on file (see Item 20 above). |
| 2. A Drilling Plan. | 5. Operator certification |
| 3. A Surface Use Plan (if the location is on National Forest System Lands, the SUPO must be filed with the appropriate Forest Service Office). | 6. Such other site specific information and/or plans as may be required by the BLM. |

25. Signature 	Name (Printed/Typed) Gary Haefele	Date 06/27/2011
---	--------------------------------------	--------------------

Title
Operations Manager

Approved by (Signature)	Name (Printed/Typed)	Date
-------------------------	----------------------	------

Title	Office
-------	--------

Application approval does not warrant or certify that the applicant holds legal or equitable title to those rights in the subject lease which would entitle the applicant to conduct operations thereon.
Conditions of approval, if any, are attached.

Title 18 U.S.C. Section 1001 and Title 43 U.S.C. Section 1212, make it a crime for any person knowingly and willfully to make to any department or agency of the United States any false, fictitious or fraudulent statements or representations as to any matter within its jurisdiction.

(Continued on page 2)

*(Instructions on page 2)

UNITED STATES
DEPARTMENT OF THE INTERIOR
BUREAU OF LAND MANAGEMENT

APPLICATION FOR PERMIT TO DRILL OR REENTER

FORM APPROVED
OMB No. 1004-0137
Expires July 31, 2010

5. Lease Serial No.
COC 66370

6. If Indian, Allottee or Tribe Name

1a. Type of work: ☒ DRILL ☐ REENTER

7. If Unit or CA Agreement, Name and No.

1b. Type of Well: ☐ Oil Well ☒ Gas Well ☐ Other ☒ Single Zone ☐ Multiple Zone

8. Lease Name and Well No.
Federal 14-15-4-21

2. Name of Operator Dejour Energy USA

9. API Well No.

3a. Address 1401 17th Street, Suite 1000
Denver, Colorado 80202

3b. Phone No. (include area code)
303-296-3535

10. Field and Pool, or Exploratory
Exploratory

4. Location of Well (Report location clearly and in accordance with any State requirements.)*

At surface 736' FEL, 2339' FNL

At proposed prod. zone 666' FEL, 1149' FNL

11. Sec., T. R. M. or Blk. and Survey or Area
NE NE Section 21, T6S, R91W

14. Distance in miles and direction from nearest town or post office*
7 Miles Silt Colorado

12. County or Parish
Garfield County

13. State
Co

15. Distance from proposed*
location to nearest
property or lease line, ft.
(Also to nearest drig. unit line, if any)
666' (Lease Line)

16. No. of acres in lease
680 Acres

17. Spacing Unit dedicated to this well

18. Distance from proposed location*
to nearest well, drilling, completed,
applied for, on this lease, ft.
328'

19. Proposed Depth
MD 7678'
TVD 7487'

20. BLM/BIA Bond No. on file
COB 00239

21. Elevations (Show whether DF, KDB, RT, GL, etc.)
6932' GL

22. Approximate date work will start*
12/01/2011

23. Estimated duration
2 Weeks

24. Attachments

The following, completed in accordance with the requirements of Onshore Oil and Gas Order No.1, must be attached to this form:

1. Well plat certified by a registered surveyor.
2. A Drilling Plan.
3. A Surface Use Plan (if the location is on National Forest System Lands, the SUPO must be filed with the appropriate Forest Service Office).
4. Bond to cover the operations unless covered by an existing bond on file (see Item 20 above).
5. Operator certification
6. Such other site specific information and/or plans as may be required by the BLM.

25. Signature

Gary Haeefe

Name (Printed Typed)
Gary Haeefe

Date
06/27/2011

Title

Operations Manager

Approved by (Signature)

Name (Printed Typed)

Date

Title

Office

Application approval does not warrant or certify that the applicant holds legal or equitable title to those rights in the subject lease which would entitle the applicant to conduct operations thereon.
Conditions of approval, if any, are attached.

Title 18 U.S.C. Section 1001 and Title 43 U.S.C. Section 1212, make it a crime for any person knowingly and willfully to make to any department or agency of the United States any false, fictitious or fraudulent statements or representations as to any matter within its jurisdiction.

(Continued on page 2)

*(Instructions on page 2)

UNITED STATES
DEPARTMENT OF THE INTERIOR
BUREAU OF LAND MANAGEMENT

APPLICATION FOR PERMIT TO DRILL OR REENTER


FORM APPROVED
OMB No. 1004-0137
Expires July 31, 2010

1a. Type of work: <input checked="" type="checkbox"/> DRILL <input type="checkbox"/> REENTER		5. Lease Serial No. COC 66370
1b. Type of Well: <input type="checkbox"/> Oil Well <input checked="" type="checkbox"/> Gas Well <input type="checkbox"/> Other <input checked="" type="checkbox"/> Single Zone <input type="checkbox"/> Multiple Zone		6. If Indian, Allottee or Tribe Name
2. Name of Operator Dejour Energy USA		7. If Unit or CA Agreement, Name and No.
3a. Address 1401 17th Street, Suite 1000 Denver, Colorado 80202	3b. Phone No. (include area code) 303-296-3535	8. Lease Name and Well No. Federal 14-15-5-21
4. Location of Well (Report location clearly and in accordance with any State requirements. *) At surface 728' FEL, 2341' FNL At proposed prod. zone 666' FEL, 1478' FNL		9. API Well No.
14. Distance in miles and direction from nearest town or post office* 7 Miles Silt Colorado		10. Field and Pool, or Exploratory Exploratory
15. Distance from proposed* location to nearest property or lease line, ft. (Also to nearest drig. unit line, if any) 666' (Lease Line)	16. No. of acres in lease 680 Acres	11. Sec., T. R. M. or Blk. and Survey or Area SE NE Section 21, T6S, R91W
18. Distance from proposed location* to nearest well, drilling, completed, applied for, on this lease, ft. 329'	19. Proposed Depth MD 7607' ✓ TVD 7502' ✓	12. County or Parish Garfield County
21. Elevations (Show whether DF, KDB, RT, GL, etc.) 6932' GL	22. Approximate date work will start* 12/15/2011	13. State Co
17. Spacing Unit dedicated to this well		
20. BLM/BIA Bond No. on file COB 00239		
23. Estimated duration 2 Weeks		

24. Attachments

The following, completed in accordance with the requirements of Onshore Oil and Gas Order No.1, must be attached to this form:

- | | |
|--|---|
| 1. Well plat certified by a registered surveyor. | 4. Bond to cover the operations unless covered by an existing bond on file (see Item 20 above). |
| 2. A Drilling Plan. | 5. Operator certification |
| 3. A Surface Use Plan (if the location is on National Forest System Lands, the SUPO must be filed with the appropriate Forest Service Office). | 6. Such other site specific information and/or plans as may be required by the BLM. |

25. Signature 	Name (Printed Typed) Gary Haefele	Date 06/27/2011
---	--------------------------------------	--------------------

Title
Operations Manager

Approved by (Signature)	Name (Printed Typed)	Date
-------------------------	----------------------	------

Title	Office
-------	--------

Application approval does not warrant or certify that the applicant holds legal or equitable title to those rights in the subject lease which would entitle the applicant to conduct operations thereon.
Conditions of approval, if any, are attached.

Title 18 U.S.C. Section 1001 and Title 43 U.S.C. Section 1212, make it a crime for any person knowingly and willfully to make to any department or agency of the United States any false, fictitious or fraudulent statements or representations as to any matter within its jurisdiction.

(Continued on page 2)

*(Instructions on page 2)

UNITED STATES
DEPARTMENT OF THE INTERIOR
BUREAU OF LAND MANAGEMENT

APPLICATION FOR PERMIT TO DRILL OR REENTER


FORM APPROVED
OMB No. 1004-0137
Expires July 31, 2010

1a. Type of work: <input checked="" type="checkbox"/> DRILL <input type="checkbox"/> REENTER		5. Lease Serial No. COC 66370
1b. Type of Well: <input type="checkbox"/> Oil Well <input checked="" type="checkbox"/> Gas Well <input type="checkbox"/> Other <input checked="" type="checkbox"/> Single Zone <input type="checkbox"/> Multiple Zone		6. If Indian, Allottee or Tribe Name
2. Name of Operator Dejour Energy USA		7. If Unit or CA Agreement, Name and No.
3a. Address 1401 17th Street, Suite 1000 Denver, Colorado 80202	3b. Phone No. (include area code) 303-296-3535	8. Lease Name and Well No. Federal 14-15-6-21
4. Location of Well (Report location clearly and in accordance with any State requirements.)* At surface 720' FEL, 2343' FNL At proposed prod. zone 666' FEL, 1806' FNL		9. API Well No.
14. Distance in miles and direction from nearest town or post office* 7 Miles Silt Colorado		10. Field and Pool, or Exploratory Exploratory
15. Distance from proposed* location to nearest property or lease line, ft. (Also to nearest drig. unit line, if any) 666' (Lease Line)	16. No. of acres in lease 680 Acres	11. Sec., T. R. M. or Blk. and Survey or Area SE NE Section 21, T6S, R91W
18. Distance from proposed location* to nearest well, drilling, completed, applied for, on this lease, ft. 328'	19. Proposed Depth MD 7556' TVD 7512'	12. County or Parish Garfield County
21. Elevations (Show whether DF, KDB, RT, GL, etc.) 6932' GL	22. Approximate date work will start* 12/30/2011	13. State Co
17. Spacing Unit dedicated to this well		
20. BLM/BIA Bond No. on file COB 00239		
23. Estimated duration 2 Weeks		

24. Attachments

The following, completed in accordance with the requirements of Onshore Oil and Gas Order No.1, must be attached to this form:

- | | |
|--|---|
| 1. Well plat certified by a registered surveyor. | 4. Bond to cover the operations unless covered by an existing bond on file (see Item 20 above). |
| 2. A Drilling Plan. | 5. Operator certification |
| 3. A Surface Use Plan (if the location is on National Forest System Lands, the SUPO must be filed with the appropriate Forest Service Office). | 6. Such other site specific information and/or plans as may be required by the BLM. |

25. Signature 	Name (Printed/Typed) Gary Haeefe	Date 06/27/2011
---	-------------------------------------	--------------------

Title
Operations Manager

Approved by (Signature)	Name (Printed/Typed)	Date
Title	Office	

Application approval does not warrant or certify that the applicant holds legal or equitable title to those rights in the subject lease which would entitle the applicant to conduct operations thereon.
Conditions of approval, if any, are attached.

Title 18 U.S.C. Section 1001 and Title 43 U.S.C. Section 1212, make it a crime for any person knowingly and willfully to make to any department or agency of the United States any false, fictitious or fraudulent statements or representations as to any matter within its jurisdiction.

(Continued on page 2)

*(Instructions on page 2)

ok

UNITED STATES
DEPARTMENT OF THE INTERIOR
BUREAU OF LAND MANAGEMENT

APPLICATION FOR PERMIT TO DRILL OR REENTER

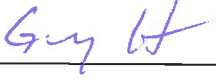
FORM APPROVED
OMB No. 1004-0137
Expires July 31, 2010

1a. Type of work: <input checked="" type="checkbox"/> DRILL <input type="checkbox"/> REENTER		5. Lease Serial No. COC 66370
1b. Type of Well: <input type="checkbox"/> Oil Well <input checked="" type="checkbox"/> Gas Well <input type="checkbox"/> Other <input checked="" type="checkbox"/> Single Zone <input type="checkbox"/> Multiple Zone		6. If Indian, Allottee or Tribe Name
2. Name of Operator Dejour Energy USA		7. If Unit or CA Agreement, Name and No.
3a. Address 1401 17th Street, Suite 1000 Denver, Colorado 80202	3b. Phone No. (include area code) 303-296-3535	8. Lease Name and Well No. Federal 14-15-7-21
4. Location of Well (Report location clearly and in accordance with any State requirements.)* At surface 713' FEL, 2345' FNL At proposed prod. zone 666' FEL, 2135' FNL		9. API Well No.
14. Distance in miles and direction from nearest town or post office* 7 Miles Silt Colorado		10. Field and Pool, or Exploratory Exploratory
15. Distance from proposed* location to nearest property or lease line, ft. (Also to nearest drig. unit line, if any) 666' (Lease Line)	16. No. of acres in lease 680 Acres	11. Sec., T. R. M. or Blk. and Survey or Area SE NE Section 21, T6S, R91W
18. Distance from proposed location* to nearest well, drilling, completed, applied for, on this lease, ft. 328'	19. Proposed Depth MD 7588' TVD 7572'	12. County or Parish Garfield County
21. Elevations (Show whether DF, KDB, RT, GL, etc.) 6932' GL	22. Approximate date work will start* 01/15/2012	13. State Co
20. BLM/BIA Bond No. on file COB 00239		
23. Estimated duration 2 Weeks		

24. Attachments

The following, completed in accordance with the requirements of Onshore Oil and Gas Order No.1, must be attached to this form:

- | | |
|--|---|
| 1. Well plat certified by a registered surveyor. | 4. Bond to cover the operations unless covered by an existing bond on file (see Item 20 above). |
| 2. A Drilling Plan. | 5. Operator certification |
| 3. A Surface Use Plan (if the location is on National Forest System Lands, the SUPO must be filed with the appropriate Forest Service Office). | 6. Such other site specific information and/or plans as may be required by the BLM. |

25. Signature 	Name (Printed Typed) Gary Haefele	Date 06/27/2011
Title Operations Manager		
Approved by (Signature)	Name (Printed Typed)	Date
Title	Office	

Application approval does not warrant or certify that the applicant holds legal or equitable title to those rights in the subject lease which would entitle the applicant to conduct operations thereon.

Conditions of approval, if any, are attached.

Title 18 U.S.C. Section 1001 and Title 43 U.S.C. Section 1212, make it a crime for any person knowingly and willfully to make to any department or agency of the United States any false, fictitious or fraudulent statements or representations as to any matter within its jurisdiction.

(Continued on page 2)

*(Instructions on page 2)

UNITED STATES
DEPARTMENT OF THE INTERIOR
BUREAU OF LAND MANAGEMENT

APPLICATION FOR PERMIT TO DRILL OR REENTER


FORM APPROVED
OMB No. 1004-0137
Expires July 31, 2010

1a. Type of work: <input checked="" type="checkbox"/> DRILL <input type="checkbox"/> REENTER		5. Lease Serial No. COC 66370
1b. Type of Well: <input type="checkbox"/> Oil Well <input checked="" type="checkbox"/> Gas Well <input type="checkbox"/> Other <input checked="" type="checkbox"/> Single Zone <input type="checkbox"/> Multiple Zone		6. If Indian, Allottee or Tribe Name
2. Name of Operator Dejour Energy USA		7. If Unit or CA Agreement, Name and No.
3a. Address 1401 17th Street, Suite 1000 Denver, Colorado 80202	3b. Phone No. (include area code) 303-296-3535	8. Lease Name and Well No. Federal 14-15-8-21
4. Location of Well (Report location clearly and in accordance with any State requirements. *) At surface 742' FEL, 2379' FNL ✓ At proposed prod. zone 667' FEL, 2464' FNL ✓		9. API Well No.
14. Distance in miles and direction from nearest town or post office* 7 Miles Silt Colorado		10. Field and Pool, or Exploratory Exploratory
15. Distance from proposed* location to nearest property or lease line, ft. (Also to nearest drig. unit line, if any) 667' (Lease Line) ✓	16. No. of acres in lease 680 Acres	11. Sec., T. R. M. or Blk. and Survey or Area SE NE Section 21, T6S, R91W
18. Distance from proposed location* to nearest well, drilling, completed, applied for, on this lease, ft. 328' ✓	19. Proposed Depth MD 7638' ✓ TVD 7632' ✓	12. County or Parish Garfield County
21. Elevations (Show whether DF, KDB, RT, GL, etc.) 6932' GL	22. Approximate date work will start* 01/30/2012	13. State Co
17. Spacing Unit dedicated to this well		
20. BLM/BIA Bond No. on file COB 00239		
23. Estimated duration 2 Weeks		

24. Attachments

The following, completed in accordance with the requirements of Onshore Oil and Gas Order No.1, must be attached to this form:

- | | |
|--|---|
| 1. Well plat certified by a registered surveyor. | 4. Bond to cover the operations unless covered by an existing bond on file (see Item 20 above). |
| 2. A Drilling Plan. | 5. Operator certification |
| 3. A Surface Use Plan (if the location is on National Forest System Lands, the SUPO must be filed with the appropriate Forest Service Office). | 6. Such other site specific information and/or plans as may be required by the BLM. |

25. Signature 	Name (Printed Typed) Gary Haefele	Date 06/27/2011
---	--------------------------------------	--------------------

Title
Operations Manager

Approved by (Signature)	Name (Printed Typed)	Date
-------------------------	----------------------	------

Title	Office
-------	--------

Application approval does not warrant or certify that the applicant holds legal or equitable title to those rights in the subject lease which would entitle the applicant to conduct operations thereon.

Conditions of approval, if any, are attached.

Title 18 U.S.C. Section 1001 and Title 43 U.S.C. Section 1212, make it a crime for any person knowingly and willfully to make to any department or agency of the United States any false, fictitious or fraudulent statements or representations as to any matter within its jurisdiction.

(Continued on page 2)

*(Instructions on page 2)

UNITED STATES
DEPARTMENT OF THE INTERIOR
BUREAU OF LAND MANAGEMENT

APPLICATION FOR PERMIT TO DRILL OR REENTER

FORM APPROVED
OMB No. 1004-0137
Expires July 31, 2010

5. Lease Serial No.
COC 66370

6. If Indian, Allottee or Tribe Name

7. If Unit or CA Agreement, Name and No.

8. Lease Name and Well No.
Federal 6/7-13-21

9. API Well No.

1a. Type of work: ☒ DRILL ☐ REENTER

1b. Type of Well: ☐ Oil Well ☒ Gas Well ☐ Other ☒ Single Zone ☐ Multiple Zone

2. Name of Operator Dejour Energy USA

3a. Address 1401 17th Street, Suite 1000
Denver, Colorado 80202

3b. Phone No. (include area code)
303-296-3535

10. Field and Pool, or Exploratory
Exploratory

4. Location of Well (Report location clearly and in accordance with any State requirements.)*
At surface 1747' FEL, 811' FSL
At proposed prod. zone 2000' FWL, 1150' FSL

11. Sec., T. R. M. or Blk. and Survey or Area
SE SW Section 21, T6S, R91W

14. Distance in miles and direction from nearest town or post office*
7 Miles Silt Colorado

12. County or Parish
Garfield County

13. State
Co

15. Distance from proposed* 2000' (Lease Line)
location to nearest
property or lease line, ft.
(Also to nearest drig. unit line, if any)

16. No. of acres in lease
680 Acres

17. Spacing Unit dedicated to this well

18. Distance from proposed location* 329'
to nearest well, drilling, completed,
applied for, on this lease, ft.

19. Proposed Depth
MD 8044
TVD 7650'

20. BLM/BIA Bond No. on file
COB 00239

21. Elevations (Show whether DF, KDB, RT, GL, etc.)
7008' GL

22. Approximate date work will start*
11/01/2011

23. Estimated duration
3 Weeks


24. Attachments

The following, completed in accordance with the requirements of Onshore Oil and Gas Order No.1, must be attached to this form:

1. Well plat certified by a registered surveyor.
2. A Drilling Plan.
3. A Surface Use Plan (if the location is on National Forest System Lands, the SUPO must be filed with the appropriate Forest Service Office).

4. Bond to cover the operations unless covered by an existing bond on file (see Item 20 above).
5. Operator certification
6. Such other site specific information and/or plans as may be required by the BLM.

25. Signature



Name (Printed/Typed)

Gary Haefele

Date

06/27/2011

Title

Operations Manager

Approved by: (Signature)

Name (Printed/Typed)

Date

Title

Office

Application approval does not warrant or certify that the applicant holds legal or equitable title to those rights in the subject lease which would entitle the applicant to conduct operations thereon.
Conditions of approval, if any, are attached.

Title 18 U.S.C. Section 1001 and Title 43 U.S.C. Section 1212, make it a crime for any person knowingly and willfully to make to any department or agency of the United States any false, fictitious or fraudulent statements or representations as to any matter within its jurisdiction.

(Continued on page 2)

*(Instructions on page 2)

UNITED STATES
DEPARTMENT OF THE INTERIOR
BUREAU OF LAND MANAGEMENT

APPLICATION FOR PERMIT TO DRILL OR REENTER


FORM APPROVED
OMB No. 1004-0137
Expires July 31, 2010

1a. Type of work: <input checked="" type="checkbox"/> DRILL <input type="checkbox"/> REENTER		5. Lease Serial No. COC 66370
1b. Type of Well: <input type="checkbox"/> Oil Well <input checked="" type="checkbox"/> Gas Well <input type="checkbox"/> Other <input checked="" type="checkbox"/> Single Zone <input type="checkbox"/> Multiple Zone		6. If Indian, Allottee or Tribe Name
2. Name of Operator Dejour Energy USA		7. If Unit or CA Agreement, Name and No.
3a. Address 1401 17th Street, Suite 1000 Denver, Colorado 80202	3b. Phone No. (include area code) 303-296-3535	8. Lease Name and Well No. Federal 6-7-14-21
4. Location of Well (Report location clearly and in accordance with any State requirements. *) At surface 1782' FEL, 791' FSL At proposed prod. zone 2000' FWL, 821' FSL		9. API Well No.
10. Field and Pool, or Exploratory Exploratory		11. Sec., T. R. M. or Blk. and Survey or Area SE SW Section 21, T6S, R91W
12. Distance in miles and direction from nearest town or post office* 7 Miles Silt Colorado		12. County or Parish Garfield County
13. State Co		
15. Distance from proposed* location to nearest property or lease line, ft. (Also to nearest drig. unit line, if any) 821' (Lease Line)	16. No. of acres in lease 680 Acres	17. Spacing Unit dedicated to this well
18. Distance from proposed location* to nearest well, drilling, completed, applied for, on this lease, ft. 328'	19. Proposed Depth MD 7989' TVD 7620'	20. BLM/BIA Bond No. on file COB 00239
21. Elevations (Show whether DF, KDB, RT, GL, etc.) 7008' GL	22. Approximate date work will start* 12/01/2011	23. Estimated duration 2 Weeks

24. Attachments

The following, completed in accordance with the requirements of Onshore Oil and Gas Order No.1, must be attached to this form:

- | | |
|--|---|
| 1. Well plat certified by a registered surveyor. | 4. Bond to cover the operations unless covered by an existing bond on file (see Item 20 above). |
| 2. A Drilling Plan. | 5. Operator certification |
| 3. A Surface Use Plan (if the location is on National Forest System Lands, the SUPO must be filed with the appropriate Forest Service Office). | 6. Such other site specific information and/or plans as may be required by the BLM. |

25. Signature 	Name (Printed Typed) Gary Haefele	Date 06/27/2011
Title Operations Manager		
Approved by (Signature)	Name (Printed Typed)	Date
Title Office		

Application approval does not warrant or certify that the applicant holds legal or equitable title to those rights in the subject lease which would entitle the applicant to conduct operations thereon.
Conditions of approval, if any, are attached.

Title 18 U.S.C. Section 1001 and Title 43 U.S.C. Section 1212, make it a crime for any person knowingly and willfully to make to any department or agency of the United States any false, fictitious or fraudulent statements or representations as to any matter within its jurisdiction.

(Continued on page 2)

*(Instructions on page 2)

UNITED STATES
DEPARTMENT OF THE INTERIOR
BUREAU OF LAND MANAGEMENT

APPLICATION FOR PERMIT TO DRILL OR REENTER

FORM APPROVED
OMB No. 1004-0137
Expires July 31, 2010

5. Lease Serial No.
COC 66370

6. If Indian, Allottee or Tribe Name

7. If Unit or CA Agreement, Name and No.

8. Lease Name and Well No.
Federal 6/7-15-21

9. API Well No.

10. Field and Pool, or Exploratory
Exploratory

11. Sec., T. R. M. or Blk. and Survey or Area
SE SW Section 21, T6S, R91W

12. County or Parish
Garfield County

13. State
Co

1a. Type of work: ☒ DRILL ☐ REENTER

1b. Type of Well: ☐ Oil Well ☒ Gas Well ☐ Other ☒ Single Zone ☐ Multiple Zone

2. Name of Operator Dejour Energy USA

3a. Address 1401 17th Street, Suite 1000
Denver, Colorado 80202

3b. Phone No. (include area code)
303-296-3535

4. Location of Well (Report location clearly and in accordance with any State requirements. *)

At surface 1778' FEL, 784' FSL

At proposed prod. zone 2000' FWL, 493' FSL

14. Distance in miles and direction from nearest town or post office*
7 Miles Silt Colorado

15. Distance from proposed*
location to nearest
property or lease line, ft.
(Also to nearest drig. unit line, if any) 493' (Lease Line)

16. No. of acres in lease
680 Acres

17. Spacing Unit dedicated to this well

18. Distance from proposed location*
to nearest well, drilling, completed,
applied for, on this lease, ft. 329'

19. Proposed Depth
MD 7997
TVD 7620'

20. BLM/BIA Bond No. on file
COB 00239

21. Elevations (Show whether DF, KDB, RT, GL, etc.)
7008' GL

22. Approximate date work will start*
11/20/2011

23. Estimated duration
3 Weeks

24. Attachments

The following, completed in accordance with the requirements of Onshore Oil and Gas Order No.1, must be attached to this form:

1. Well plat certified by a registered surveyor.
2. A Drilling Plan.
3. A Surface Use Plan (if the location is on National Forest System Lands, the SUPO must be filed with the appropriate Forest Service Office).
4. Bond to cover the operations unless covered by an existing bond on file (see Item 20 above).
5. Operator certification
6. Such other site specific information and/or plans as may be required by the BLM.

25. Signature

Gy H

Name (Printed/Typed)

Gary Haefele

Date

06/27/2011

Title

Operations Manager

Approved by (Signature)

Name (Printed/Typed)

Date

Title

Office

Application approval does not warrant or certify that the applicant holds legal or equitable title to those rights in the subject lease which would entitle the applicant to conduct operations thereon.
Conditions of approval, if any, are attached.

Title 18 U.S.C. Section 1001 and Title 43 U.S.C. Section 1212, make it a crime for any person knowingly and willfully to make to any department or agency of the United States any false, fictitious or fraudulent statements or representations as to any matter within its jurisdiction.

(Continued on page 2)

*(Instructions on page 2)

UNITED STATES
DEPARTMENT OF THE INTERIOR
BUREAU OF LAND MANAGEMENT

APPLICATION FOR PERMIT TO DRILL OR REENTER

FORM APPROVED
OMB No. 1004-0137
Expires July 31, 2010

5. Lease Serial No.
COC 66370

6. If Indian, Allottee or Tribe Name

7. If Unit or CA Agreement, Name and No.

8. Lease Name and Well No.
Federal 6/7-16-21

9. API Well No.

10. Field and Pool, or Exploratory
Exploratory

11. Sec., T. R. M. or Blk. and Survey or Area
SE SW Section 21, T6S, R91W

12. County or Parish
Garfield County

13. State
Co

1a. Type of work: ☒ DRILL ☐ REENTER

1b. Type of Well: ☐ Oil Well ☒ Gas Well ☐ Other ☒ Single Zone ☐ Multiple Zone

2. Name of Operator Dejour Energy USA

3a. Address 1401 17th Street, Suite 1000
Denver, Colorado 80202

3b. Phone No. (include area code)
303-296-3535

4. Location of Well (Report location clearly and in accordance with any State requirements. *)
At surface 1774' FEL, 777' FSL
At proposed prod. zone 2001' FWL, 164' FSL

14. Distance in miles and direction from nearest town or post office*
7 Miles Silt Colorado

15. Distance from proposed* location to nearest property or lease line, ft. (Also to nearest drig. unit line, if any)
164' (Lease Line)

16. No. of acres in lease
680 Acres

17. Spacing Unit dedicated to this well

18. Distance from proposed location* to nearest well, drilling, completed, applied for, on this lease, ft.
329'

19. Proposed Depth
MD 8042'
TVD 7640'

20. BLM/BIA Bond No. on file
COB 00239

21. Elevations (Show whether DF, KDB, RT, GL, etc.)
7008' GL

22. Approximate date work will start*
12/25/2011


23. Estimated duration
3 Weeks

24. Attachments

The following, completed in accordance with the requirements of Onshore Oil and Gas Order No.1, must be attached to this form:

1. Well plat certified by a registered surveyor.
2. A Drilling Plan.
3. A Surface Use Plan (if the location is on National Forest System Lands, the SUPO must be filed with the appropriate Forest Service Office).
4. Bond to cover the operations unless covered by an existing bond on file (see Item 20 above).
5. Operator certification
6. Such other site specific information and/or plans as may be required by the BLM.

25. Signature



Name (Printed/Typed)

Gary Haefele

Date

06/27/2011

Title

Operations Manager

Approved by (Signature)

Name (Printed/Typed)

Date

Title

Office

Application approval does not warrant or certify that the applicant holds legal or equitable title to those rights in the subject lease which would entitle the applicant to conduct operations thereon.
Conditions of approval, if any, are attached.

Title 18 U.S.C. Section 1001 and Title 43 U.S.C. Section 1212, make it a crime for any person knowingly and willfully to make to any department or agency of the United States any false, fictitious or fraudulent statements or representations as to any matter within its jurisdiction.

(Continued on page 2)

*(Instructions on page 2)



UNITED STATES
DEPARTMENT OF THE INTERIOR
BUREAU OF LAND MANAGEMENT

APPLICATION FOR PERMIT TO DRILL OR REENTER

FORM APPROVED
OMB No. 1004-0137
Expires July 31, 2010

5. Lease Serial No.
COC 65531

6. If Indian, Allottee or Tribe Name

7. If Unit or CA Agreement, Name and No.

8. Lease Name and Well No.
Federal 2/3-10-15

9. API Well No.

1a. Type of work: ☒ DRILL ☐ REENTER

1b. Type of Well: ☐ Oil Well ☒ Gas Well ☐ Other ☒ Single Zone ☐ Multiple Zone

2. Name of Operator Dejour Energy USA

3a. Address 1401 17th Street, Suite 1000
Denver, Colorado 80202

3b. Phone No. (include area code)
303-296-3535

10. Field and Pool, or Exploratory
Exploratory

4. Location of Well (Report location clearly and in accordance with any State requirements.)*

At surface 57' FWL, 2526' FSL

At proposed prod. zone 661' FWL, 2131' FSL

11. Sec., T. R. M. or Blk. and Survey or Area
NW NW SW Section 15, T6S, R91W

14. Distance in miles and direction from nearest town or post office*
6 Miles Silt Colorado

12. County or Parish
Garfield County

13. State
Co

15. Distance from proposed* location to nearest property or lease line, ft. (Also to nearest drig. unit line, if any) 661' (Lease Line)

16. No. of acres in lease
1520 Acres

17. Spacing Unit dedicated to this well

18. Distance from proposed location* to nearest well, drilling, completed, applied for, on this lease, ft. 3684'

19. Proposed Depth
MD 6311'
TVD 6173'

20. BLM/BIA Bond No. on file
COB 00239

21. Elevations (Show whether DF, KDB, RT, GL, etc.)
5886' GL

22. Approximate date work will start*
11/01/2011

23. Estimated duration
3 Weeks

24. Attachments

The following, completed in accordance with the requirements of Onshore Oil and Gas Order No.1, must be attached to this form:

1. Well plat certified by a registered surveyor.

2. A Drilling Plan.

3. A Surface Use Plan (if the location is on National Forest System Lands, the SUPO must be filed with the appropriate Forest Service Office).

4. Bond to cover the operations unless covered by an existing bond on file (see Item 20 above).

5. Operator certification

6. Such other site specific information and/or plans as may be required by the BLM.

25. Signature

[Signature]

Name (Printed/Typed)

Gary Haefele

Date

06/27/2011

Title

Operations Manager

Approved by (Signature)

Name (Printed/Typed)

Date

Title

Office

Application approval does not warrant or certify that the applicant holds legal or equitable title to those rights in the subject lease which would entitle the applicant to conduct operations thereon.
Conditions of approval, if any, are attached.

Title 18 U.S.C. Section 1001 and Title 43 U.S.C. Section 1212, make it a crime for any person knowingly and willfully to make to any department or agency of the United States any false, fictitious or fraudulent statements or representations as to any matter within its jurisdiction.

(Continued on page 2)

*(Instructions on page 2)

UNITED STATES
DEPARTMENT OF THE INTERIOR
BUREAU OF LAND MANAGEMENT


APPLICATION FOR PERMIT TO DRILL OR REENTER

1a. Type of work: <input checked="" type="checkbox"/> DRILL <input type="checkbox"/> REENTER		5. Lease Serial No. COC 65531
1b. Type of Well: <input type="checkbox"/> Oil Well <input checked="" type="checkbox"/> Gas Well <input type="checkbox"/> Other <input checked="" type="checkbox"/> Single Zone <input type="checkbox"/> Multiple Zone		6. If Indian, Allottee or Tribe Name
2. Name of Operator Dejour Energy USA		7. If Unit or CA Agreement, Name and No.
3a. Address 1401 17th Street, Suite 1000 Denver, Colorado 80202	3b. Phone No. (include area code) 303-296-3535	8. Lease Name and Well No. Federal 6/7-8-15
4. Location of Well (Report location clearly and in accordance with any State requirements. *) At surface 89' FWL, 2552' FSL At proposed prod. zone 1982' FWL, 2780' FSL		9. API Well No.
14. Distance in miles and direction from nearest town or post office* 6 Miles Silt Colorado		10. Field and Pool, or Exploratory Exploratory
15. Distance from proposed* location to nearest property or lease line, ft. (Also to nearest drig. unit line, if any) 1982' (Lease Line)	16. No. of acres in lease 1520 Acres	11. Sec., T. R. M. or Blk. and Survey or Area SE SE NW Section 15, T6S, R91W
18. Distance from proposed location* to nearest well, drilling, completed, applied for, on this lease, ft. 3684'	19. Proposed Depth MD 6533' TVD 6063'	12. County or Parish Garfield County
21. Elevations (Show whether DF, KDB, RT, GL, etc.) 5886' GL	22. Approximate date work will start* 11/20/2011	13. State Co
17. Spacing Unit dedicated to this well		
20. BLM/BIA Bond No. on file COB 00239		
23. Estimated duration 3 Weeks		

24. Attachments

The following, completed in accordance with the requirements of Onshore Oil and Gas Order No.1, must be attached to this form:

- | | |
|--|---|
| 1. Well plat certified by a registered surveyor. | 4. Bond to cover the operations unless covered by an existing bond on file (see Item 20 above). |
| 2. A Drilling Plan. | 5. Operator certification |
| 3. A Surface Use Plan (if the location is on National Forest System Lands, the SUPO must be filed with the appropriate Forest Service Office). | 6. Such other site specific information and/or plans as may be required by the BLM. |

25. Signature 	Name (Printed Typed) Gary Haefele	Date 06/27/2011
Title Operations Manager		
Approved by (Signature)	Name (Printed Typed)	Date
Title Office		

Application approval does not warrant or certify that the applicant holds legal or equitable title to those rights in the subject lease which would entitle the applicant to conduct operations thereon.
Conditions of approval, if any, are attached.

Title 18 U.S.C. Section 1001 and Title 43 U.S.C. Section 1212, make it a crime for any person knowingly and willfully to make to any department or agency of the United States any false, fictitious or fraudulent statements or representations as to any matter within its jurisdiction.

(Continued on page 2)

*(Instructions on page 2)