

PLAT #2\_LOCATION LAYOUT FOR GM 11-28  
SECTION 28, T6S, R96W, 6th P.M.

SCALE: 1" = 80'  
DATE: 04-25-12  
DRAWN BY: C.A.G.  
REV.: 02-05-13 M.D.  
REV.: 02-20-13 M.D.  
REV.: 03-20-13 M.D.  
REV.: 06-24-13 M.D.  
REV.: 06-26-13 M.D.  
REV.: 07-02-13 M.D.

Sta. 4+72

2008 Private Alum.  
Cop 0.7' High

Sta. 3+72

C-8.4'

5580 NW 1/16 2008  
Private Alum.  
Cop 0.1' High

PUCKETT LAND  
COMPANY

Sta. 2+20

Sta. 0+00

Elev. Ungraded Ground At Loc. Stake = 5603.9'  
FINISHED GRADE ELEV. AT LOC STAKE = 5604.0'

**UINTAH ENGINEERING & LAND SURVEYING**  
85 So. 200 East \* Vernal, Utah 84078 \* (435) 789-1017

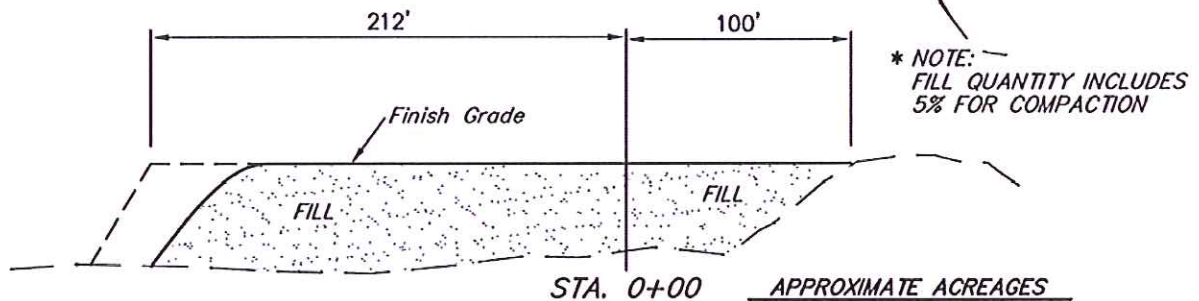
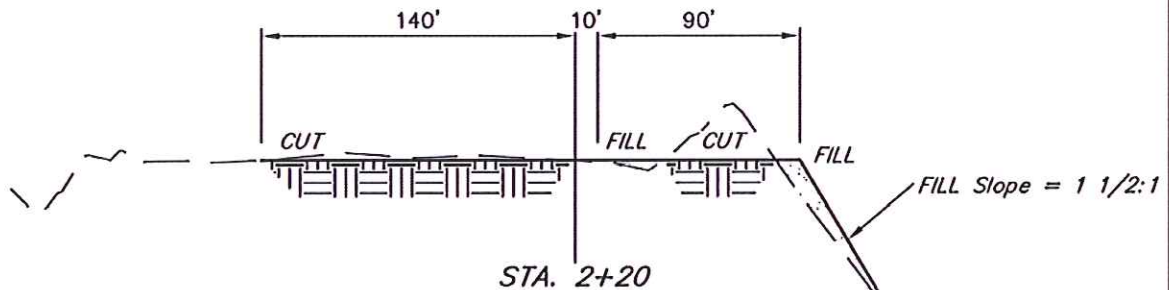
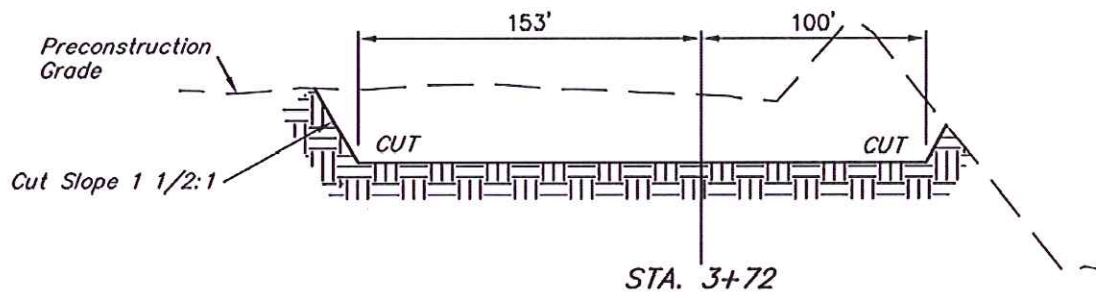
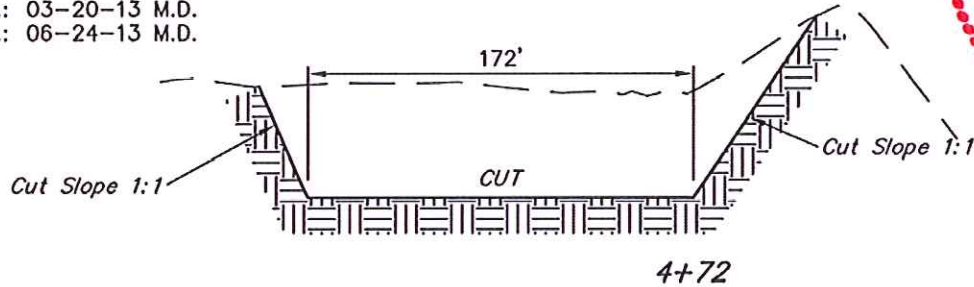


# WPX Energy Rocky Mountain, LLC

PLAT #3\_LOCATION LAYOUT FOR GM 11-28  
SECTION 28, T6S, R96W, 6th P.M.

1" = 40'  
X-Section  
Scale  
1" = 80'

DATE: 04-25-12  
DRAWN BY: C.A.G.  
REV.: 02-05-13 M.D.  
REV.: 02-20-13 M.D.  
REV.: 03-20-13 M.D.  
REV.: 06-24-13 M.D.



## APPROXIMATE YARDAGES

(6") Topsoil Stripping = 2,740 Cu. Yds.  
Remaining Location = 24,630 Cu. Yds.  
TOTAL CUT = 27,370 CU.YDS.  
FILL = 24,630 CU.YDS.

APPROXIMATE ACREAGES  
WELL SITE DISTURBANCE = ± 3.307 ACRES  
TOTAL = ± 3.307 ACRES

EXCESS MATERIAL = 2,740 Cu. Yds.  
Topsoil = 2,740 Cu. Yds.  
EXCESS UNBALANCE = 0 Cu. Yds.  
(After Interim Rehabilitation)

UINTAH ENGINEERING & LAND SURVEYING  
85 So. 200 East \* Vernal, Utah 84078 \* (435) 789-1017