

WELL LOCATION DRAWING

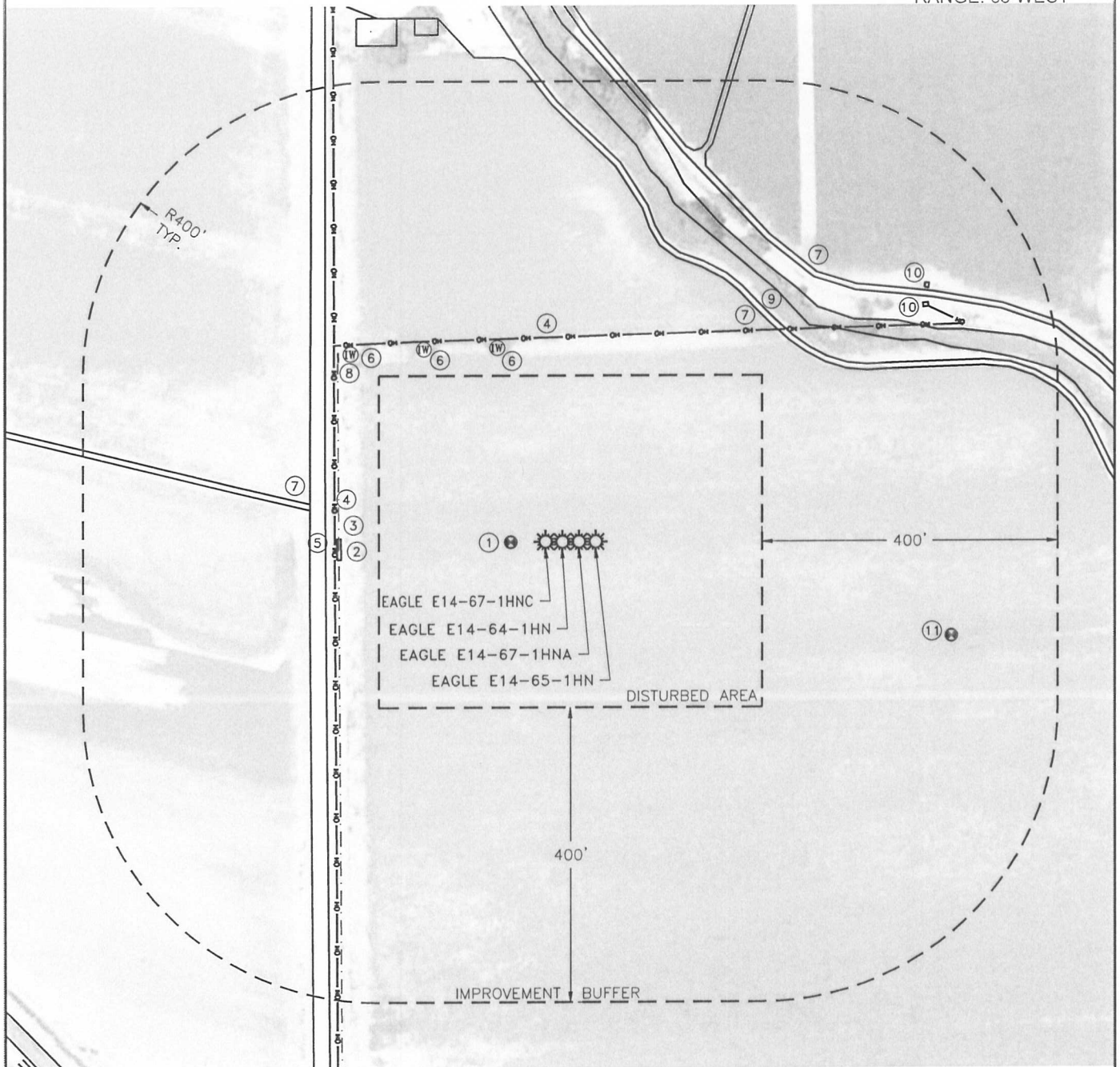
EAGLE E14-67-1HNC PAD

THIS MAP DOES NOT REPRESENT A BOUNDARY SURVEY

SECTION: 14

TOWNSHIP: 6 NORTH

RANGE: 65 WEST




DISTANCE TO NEAREST:

BUILDING: 705'± NW
PUBLIC ROAD (CR 45): 297'± W
OVERHEAD UTILITY: 277'± N
RAILROAD: MORE THAN 1 MILE AWAY
PROP. LINE: 296'± W

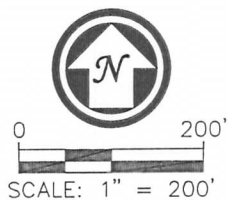
NOTE: DISTANCES SHOWN ARE FROM PROPOSED EAGLE E14-67-1HNC WELL UNLESS OTHERWISE NOTED.

IMPROVEMENTS:

1. DINNER PC E14-65HN	47'± W
2. CONCRETE BRIDGE	276'± W
3. IRRIGATION DITCH	279'± W
4. OVERHEAD UTILITY	285'± W, 277'± N
5. CO. RD. 45 (GRAVEL)	297'± W
6. IRRIGATION WELL	271'± NW, 308'± NW, 366'± NW
7. DIRT ROAD	321'± NW, 424'± NE, 507'± NE
8. CONCRETE PIPE	371'± NW
9. IRRIGATION CANAL	461'± NE
10. WELL PUMP SHACK	601'± NE, 617'± NE
11. DINNER 14-32	564'± SE



FIELD DATE: 01/25/13
PLOT DATE: 05/07/13
DRAWN BY: CJD
JOB NO.: NE12383
SHEET NO.: 3 of 11



LEGEND
☀ PROPOSED WELL
⊙ EXISTING WELL