
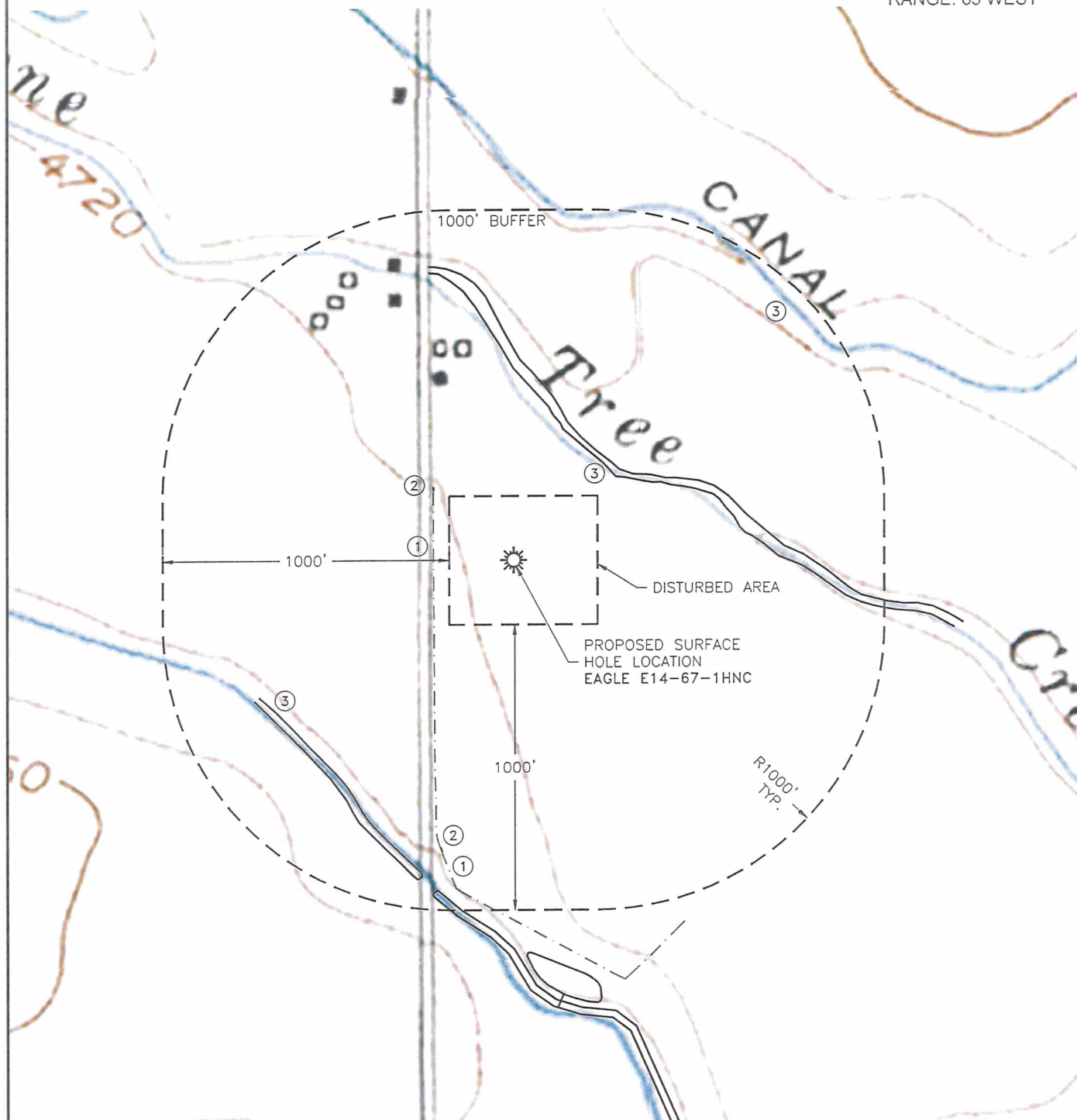


HYDROLOGY MAP

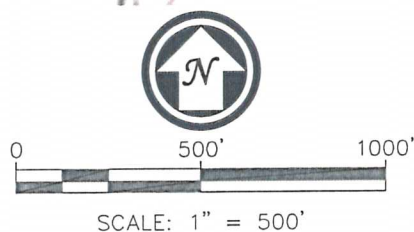
EAGLE E14-67-1HNC PAD

THIS MAP DOES NOT REPRESENT A BOUNDARY SURVEY

SECTION: 14
TOWNSHIP: 6 NORTH
RANGE: 65 WEST



FIELD DATE: 01/25/13
PLOT DATE: 05/07/13
DRAWN BY: CJD
JOB NO.: NE12383
SHEET NO.: 4 of 11



IMPROVEMENTS:

- | | |
|---------------------|----------------------------------|
| 1. IRRIGATION DITCH | 279'± W, 1053'± SW |
| 2. CONCRETE PIPE | 371'± NW, 1036'± SW |
| 3. IRRIGATION CANAL | 461'± NE, 965'± SW,
1300'± NE |

LEGEND

