

I:\2013\2013-379-PRM-Carmony\H_Dwgs\03 Duncan Ranch\DRAPD_BM.dwg

NOTES:

1. ALL AREAS DISTURBED BY CONSTRUCTION ACTIVITIES (INCLUDING STAGING AREAS) NOT CALLED OUT IN THIS PLAN ARE TO BE TOP SOILED 4" MIN. AND SEEDED.

2. CHECK DAMS AND INLET/OUTLET PROTECTION ARE TO BE CONSTRUCTED USING STRAW WATTLES INSTALLED ACCORDING TO DETAIL.

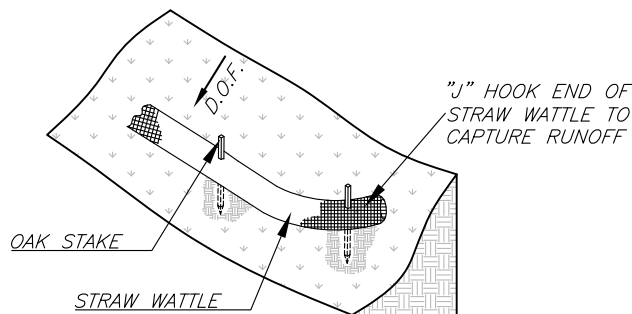
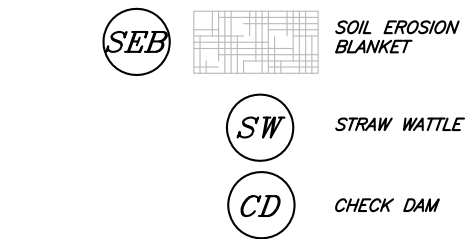
3. EC BLANKETS ARE TO BE SINGLE LAYER (TOP ONLY) UV DEGRADABLE PLASTIC MESH.

4. ALL STRAW WATTLES INCLUDING CHECK DAMS AND INLET PROTECTION ARE TEMPORARY EROSION CONTROL MEASURES THAT ARE TO BE REMOVED WHEN 70% RE-VEGETATION IS COMPLETE.

5. EROSION CONTROL DEVICES ARE TO BE INSTALLED AS AREAS OF CONSTRUCTION THEY ARE INTENDED TO PROTECT ARE COMPLETED.

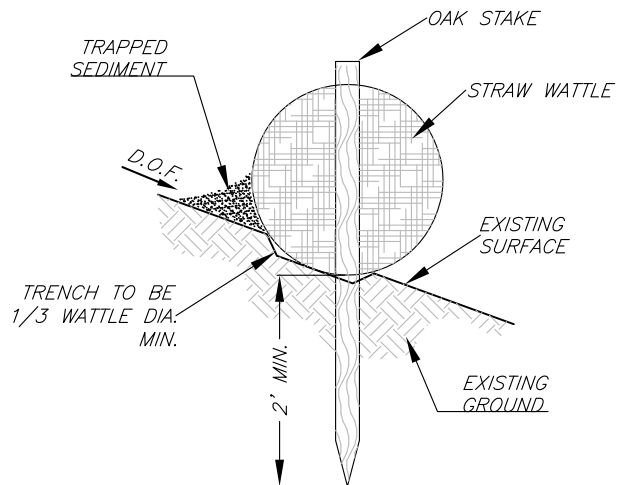
6. SEED MIX IS TO BE APPROVED BLM SEED MIX FOR LOCATION ELEVATION AND CLIMATE.

7. SOIL EROSION BLANKET IS TO BE INSTALLED ACCORDING TO MANUFACTURERS SPECIFICATIONS.



END OF WATTLE INSTALLATION

N.T.S



STRAW WATTLE DETAIL TYP.

N.T.S



**Petroleum
Resource
Management
Corp.**

SGM
118 West Sixth Street, Suite 200
Glenwood Springs, CO 81601
970.945.1004 www.sgm-inc.com

Scale: N/A

Sheet 2F of 7

DR SE APD

Duncan Ranch SE Notes & Details

SW1/4 SE1/4, Section 36, T.11N, R.89W., 6TH P.M.

Job# 2013-379.001

Date: 7.5.13

By: DCS

File: DRAPD_BM