J-W WIRELINE COMPANY

CEMENT BOND
GAMMA RAY VDL
COLLAR CORRELATION LOG

Company MOUNTAIN PETROLEUM CORP
Well SMITH-WHOMBLE 1-3
Field BEECHER ISLAND
County YUMA
State COLORADO

Company MOUNTAIN PETROLEUM CORP
Well SMITH-WHOMBLE 1-3
Field BEECHER ISLAND
County YUMA State COLORADO

Location: API # : 05-125-06162-00

NESW

SEC 3 TWP 2S RGE 43W

Other Services

Permanent Datum	GL	Elevation	3700
Log Measured From	KB		
Drilling Measured From	KB		

Elevation
K.B.
D.F.
G.L. 3700

Date	APRIL 03, 2013		
Run Number	ONE		
Depth Driller			
Depth Logger	1360		
Bottom Logged Interval	1352		
Top Log Interval	SURFACE		
Open Hole Size			
Type Fluid	WATER		
Density / Viscosity			
Max. Recorded Temp.			
Estimated Cement Top	750		
Time Well Ready			
Time Logger on Bottom			
Equipment Number	2400		
Location	STERLING CO.		
Recorded By	PHIL LOPEZ		
Witnessed By	TIM PROPASCO		

Borehole Record				Tubing Record			
Run Number	Bit	From	To	Size	Weight	From	To

Casing Record	Size	Wgt/Ft	Top	Bottom
Surface String				
Prot. String				
Production String	4.50			
Liner				

<<< Fold Here >>>

All interpretations are opinions based on inferences from electrical or other measurements and we cannot and do not guarantee the accuracy or correctness of any interpretation, and we shall not, except in the case of gross or willful negligence on our part, be liable or responsible for any loss, costs, damages, or expenses incurred or sustained by anyone resulting from any interpretation made by any of our officers, agents or employees. These interpretations are also subject to our general terms and conditions set out in our current Price Schedule.

Comments

THANK YOU FOR CHOOING J-W WIRELINE
LOG NOT SET ON DEPTH
NO OPEN HOLE LOG FOR DEPTH REFERENCE

Sensor	Offset (ft)	Schematic	Description	Len (ft)	OD (in)	Wt (lb)
		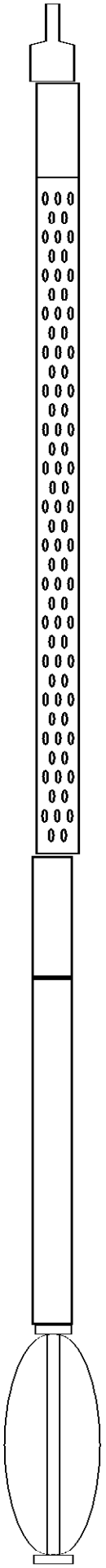	CHD-None (1)	1.00	1.69	10.00
WVF3	14.92					
			CBL-2_0SIE (003)	9.75	2.00	50.00
WVF5	8.92					
CCL	8.07		CCL-Comp275 (CMP03)	1.54	2.75	20.00
GR	6.25					
			GR-CMP275 (CMP03)	4.38	2.75	30.00
			CENT-A (1)	3.00	1.69	10.00

Dataset: smith whomble 1-3.db: field/well/run1/pass11
Total Length: 19.67 ft
Total Weight: 120.00 lb
O.D. 2.75 in

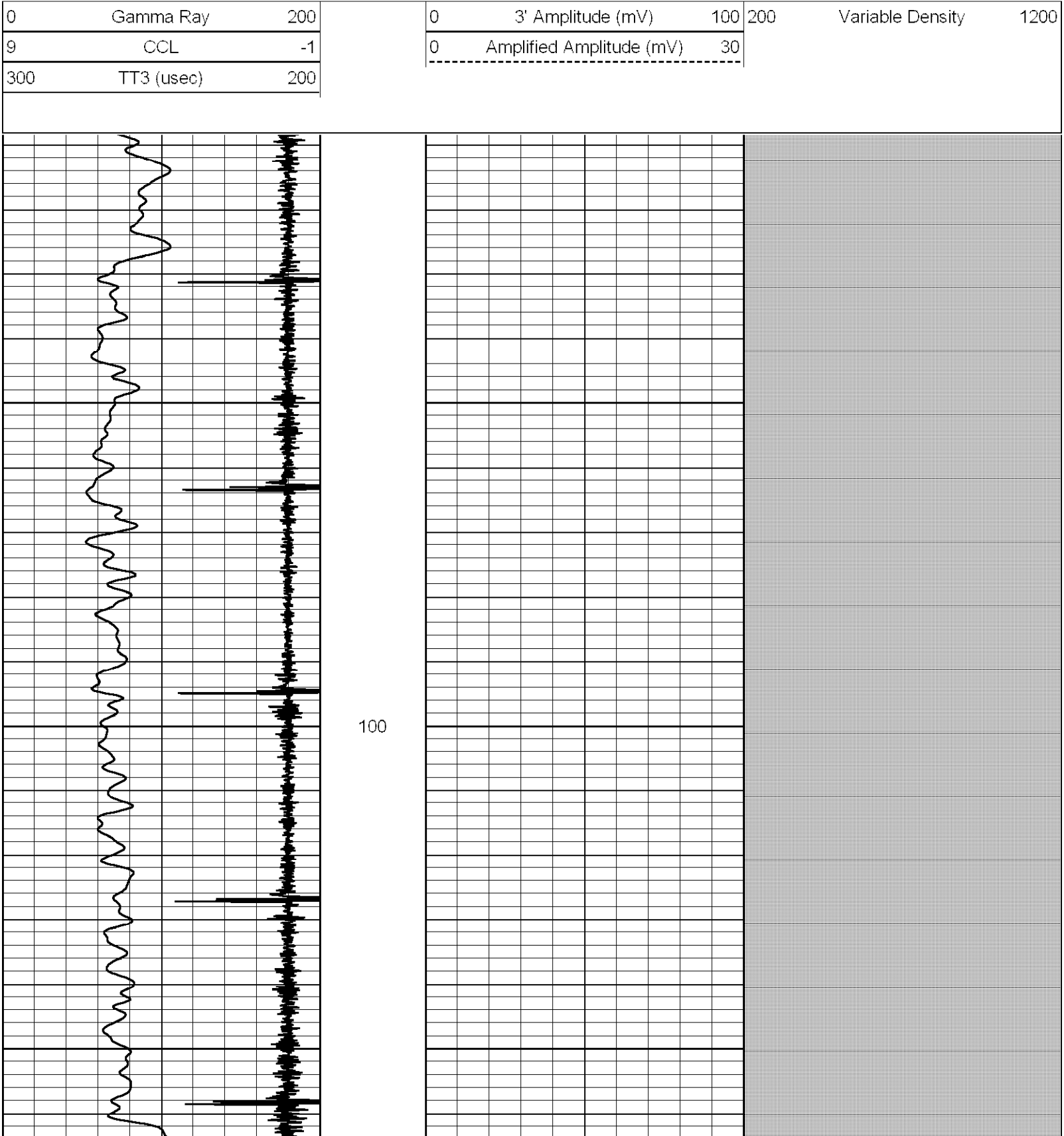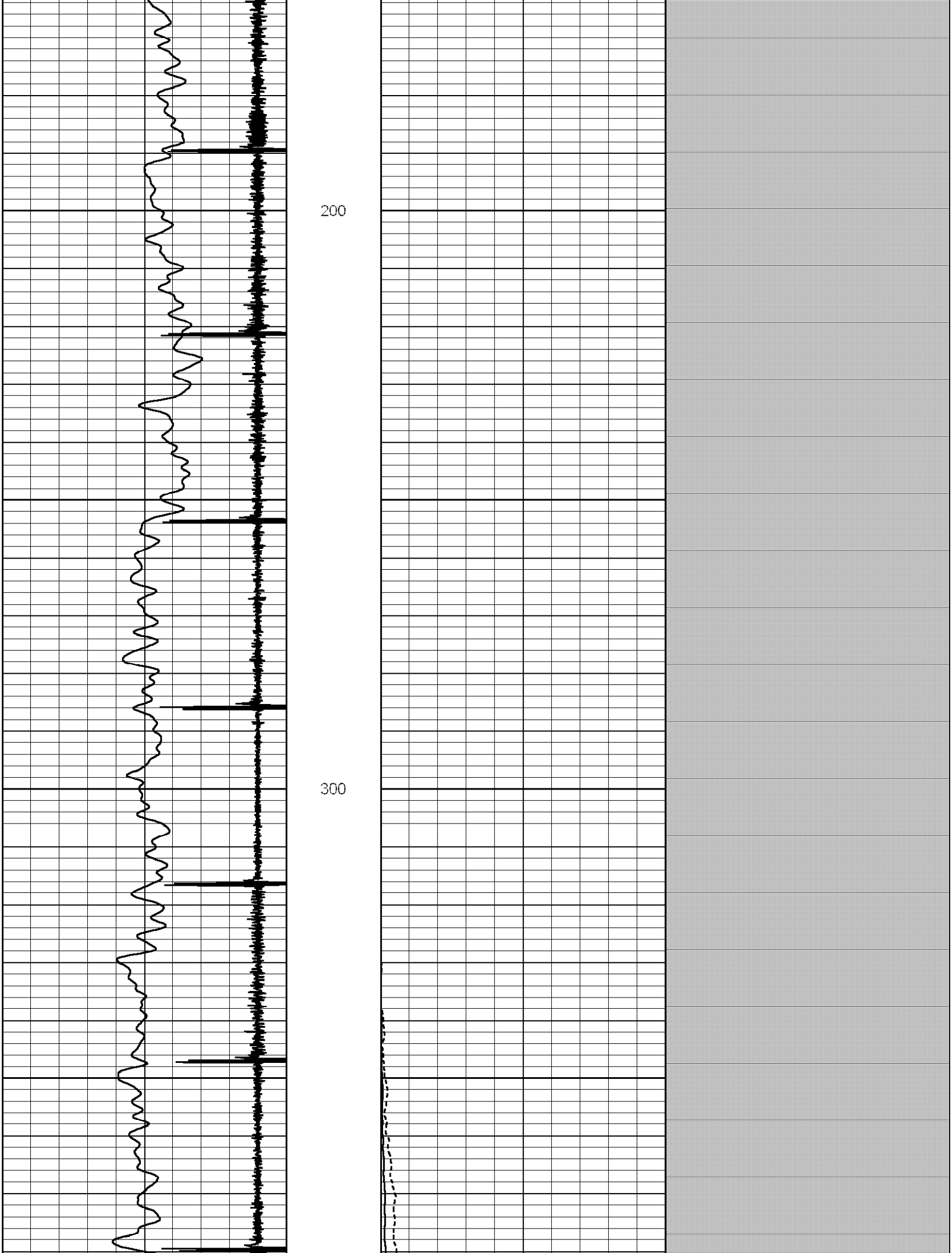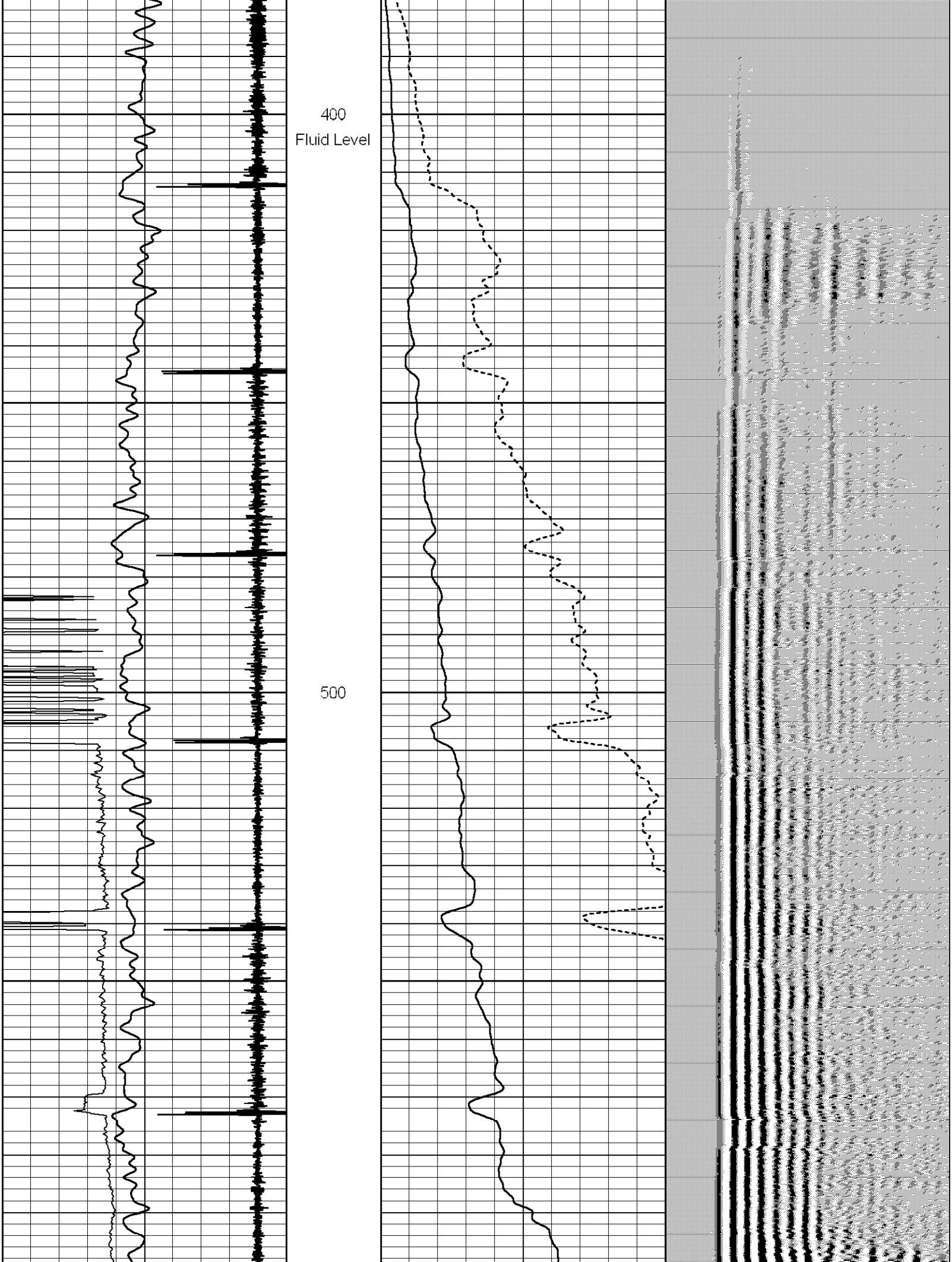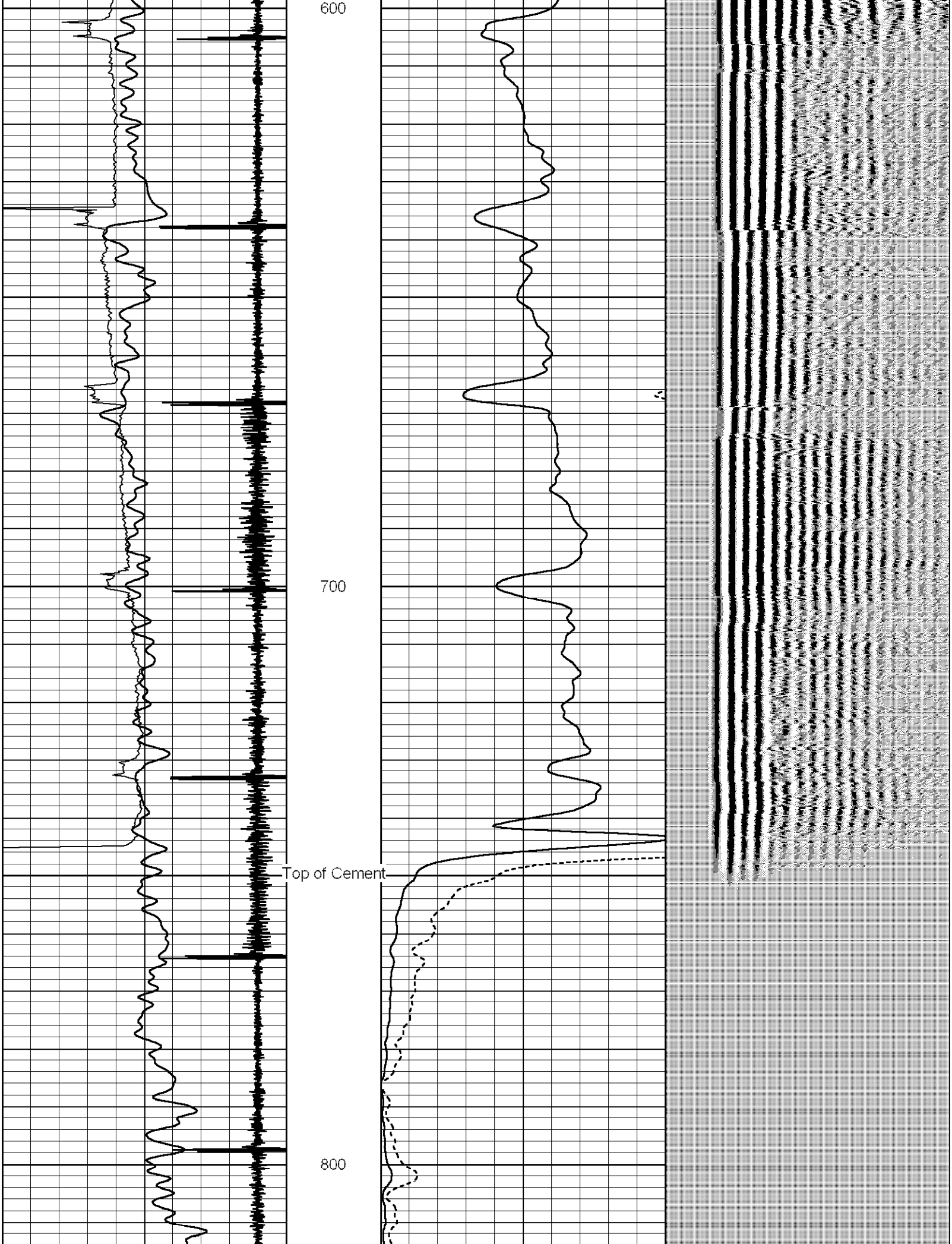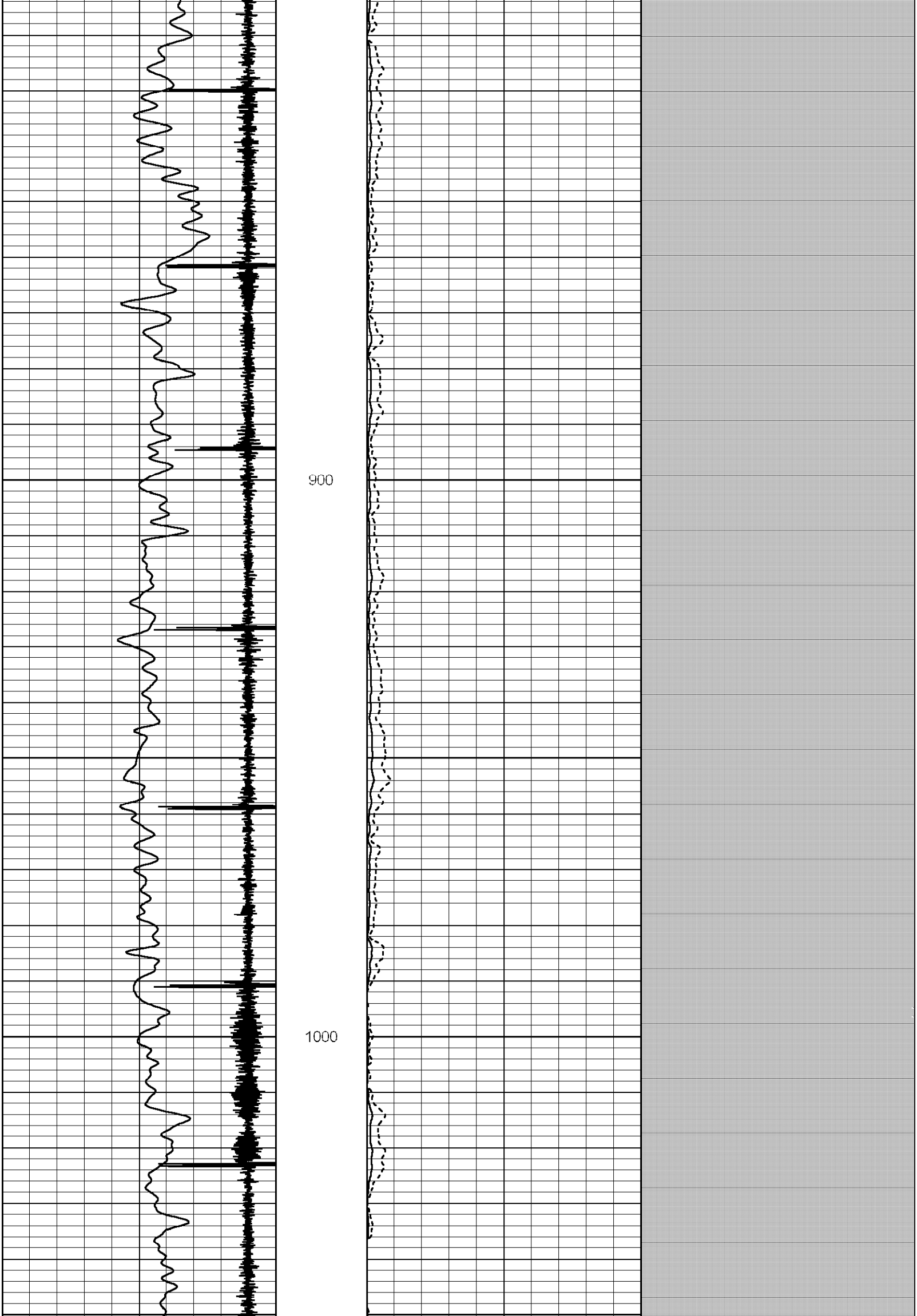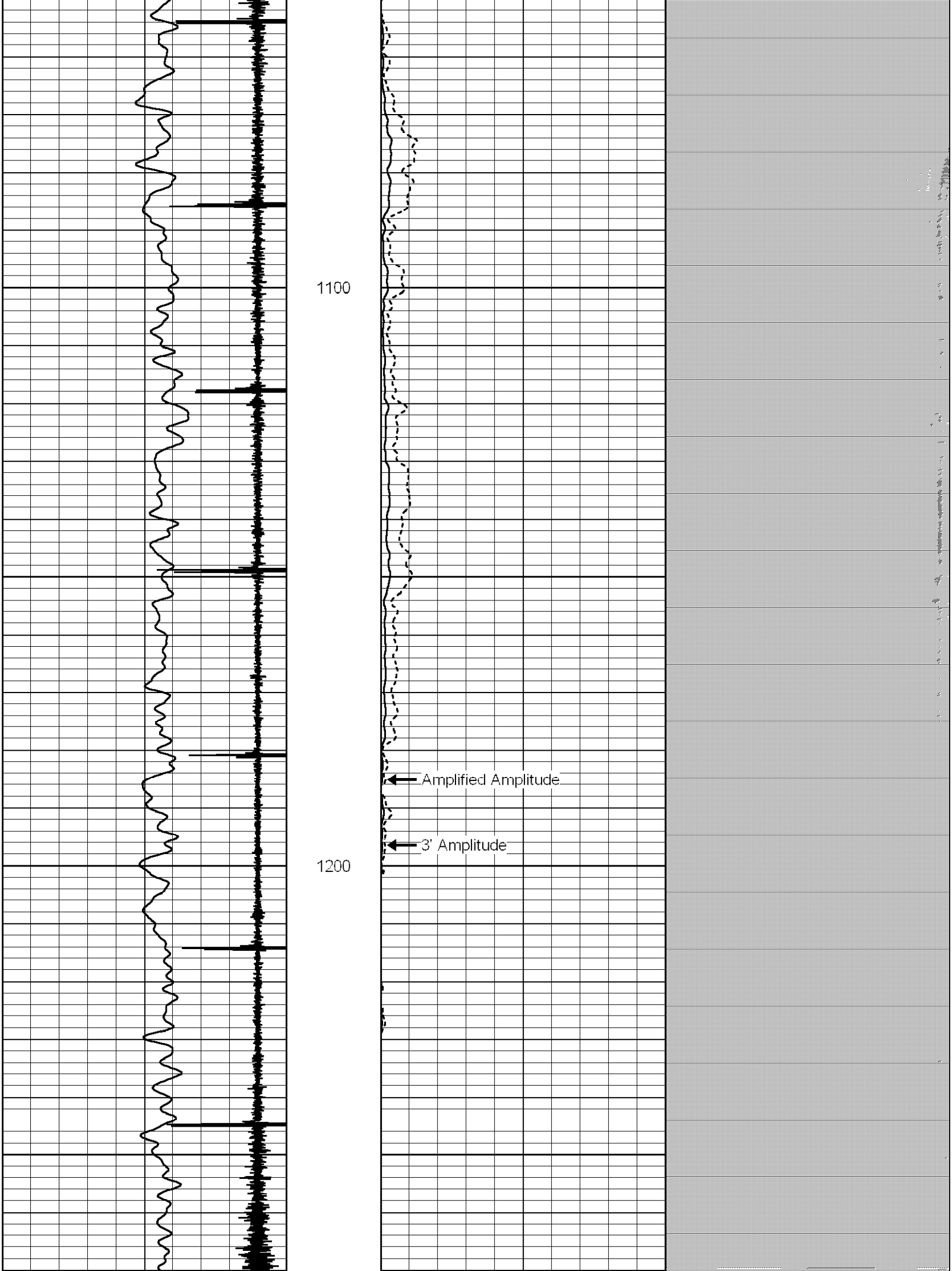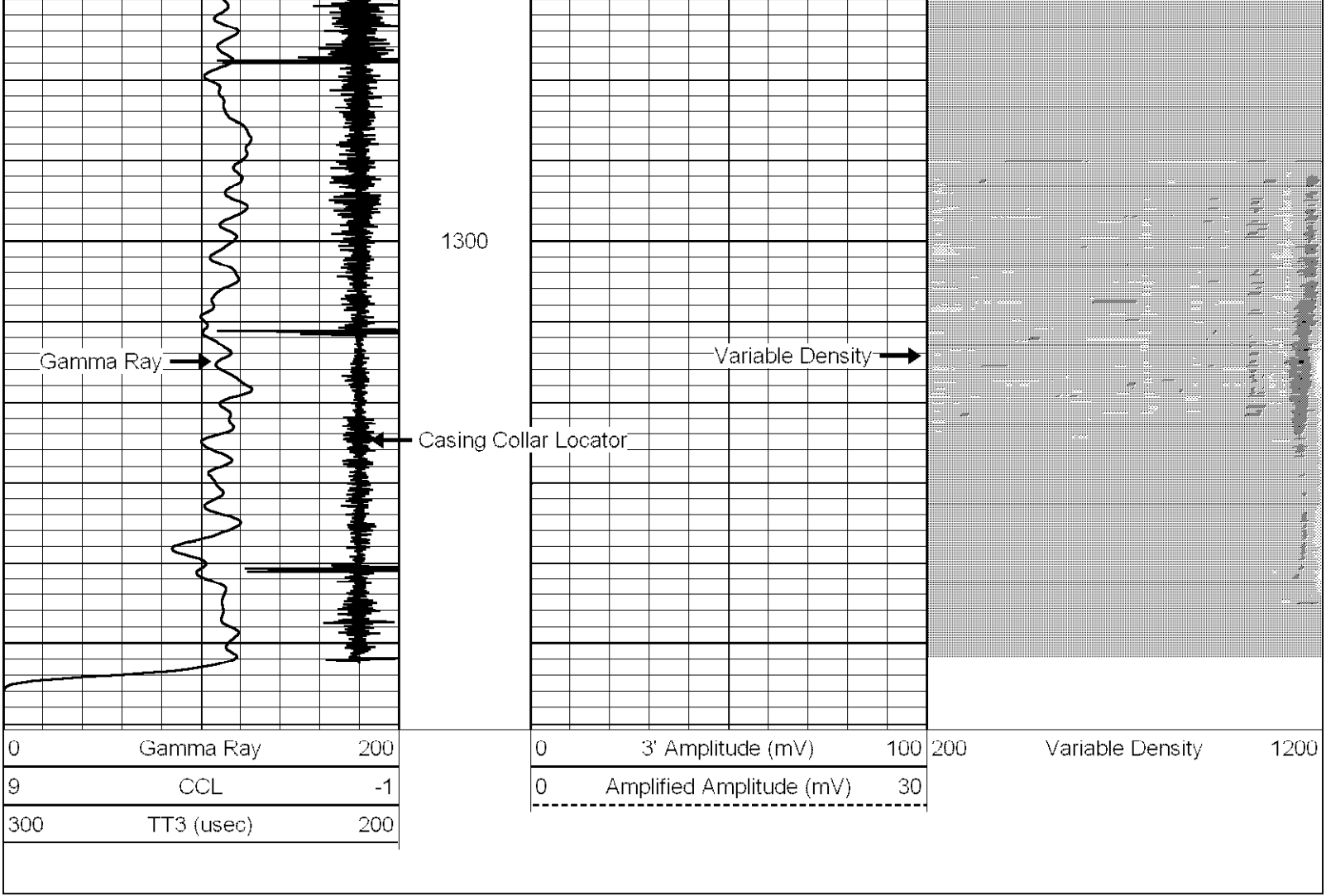Database File:	smith whomble 1-3.db
Dataset Pathname:	pass11
Presentation Format:	cblx
Dataset Creation:	Wed Apr 03 12:24:11 2013 by Log SCH 111116
Charted by:	Depth in Feet scaled 1:240