PIONEER

Pioneer Energy Services

CEMENT BOND
GAMMA RAY
CCL LOG

Company ANADARKO PETROLEUM CORP.
Well BELLA FEDERAL 23-7
Field WATTENBERG
County WELD
State COLORADO

Company	ANADARKO PETROLEUM CORP.		
Well	BELLA FEDERAL 23-7		
Field	WATTENBERG		
County	WELD	State	COLORADO

Location: API # : 0512330782

SEC 7 TWP 3N RGE 66W

Other Services

Permanent Datum	GL	Elevation	4840'
Log Measured From	KB 15'		
Drilling Measured From	KB		

Elevation
K.B. 4855'
D.F.
G.L. 4840'

Date	5-24-13		
Run Number	ONE		
Depth Driller	8164'		
Depth Logger	1500'		
Bottom Logged Interval	1500'		
Top Log Interval	SURFACE		
Open Hole Size	7.875"		
Type Fluid	WATER		
Density / Viscosity	N/A		
Max. Recorded Temp.			
Estimated Cement Top			
Time Well Ready	7:00		
Time Logger on Bottom	7:05		
Equipment Number	1		
Location	FORT MORGAN		
Recorded By	HARPER		
Witnessed By	SMITH		

Borehole Record				Tubing Record			
Run Number	Bit	From	To	Size	Weight	From	To

Casing Record	Size	Wgt/Ft	Top	Bottom
Surface String				
Prot. String				
Production String				
Liner				

<<< Fold Here >>>

All interpretations are opinions based on inferences from electrical or other measurements and we cannot and do not guarantee the accuracy or correctness of any interpretation, and we shall not, except in the case of gross or willful negligence on our part, be liable or responsible for any loss, costs, damages, or expenses incurred or sustained by anyone resulting from any interpretation made by any of our officers, agents or employees. These interpretations are also subject to our general terms and conditions set out in our current Price Schedule.

Comments

Sensor	Offset (ft)	Schematic	Description	Len (ft)	OD (in)	Wt (lb)
CCL	19.31	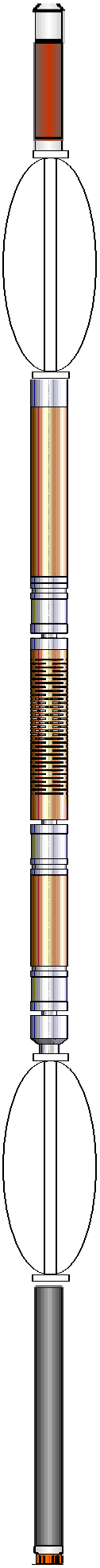	CCL-titan01 (01t)	1.92	2.75	
			SDSCENT Centralizer for testing	3.00	3.25	20.00
WVF3	10.92		CBL-Probe (050215) Probe 2.75" Dual Receiver Bond	8.75	2.75	60.00
WVF5	9.92					
			SDSCENT Centralizer for testing	3.00	3.25	20.00
			GR-probe 2.75 (51013)	3.67	2.75	100.00
GR	1.13					

Dataset: anadarko.db: field/well/run1/pass3
Total Length: 20.33 ft
Total Weight: 200.00 lb
O.D. 3.25 in

PIONEER

Pioneer Energy Services

MAIN PASS

Database File: anadarko.db
Dataset Pathname: pass3
Presentation Format: cbl_dr
Dataset Creation: Fri May 24 06:53:30 2013 by Log SCH 120126
Charted by: Depth in Feet scaled 1:240

9 Collar Locator -1	LTEN	0 Amplified Amplitude (mV) 30	200 Variable Density 1200
0 Gamma Ray (GAPI) 200	0 (lb 2000	0 Amplitude (mV) 100	

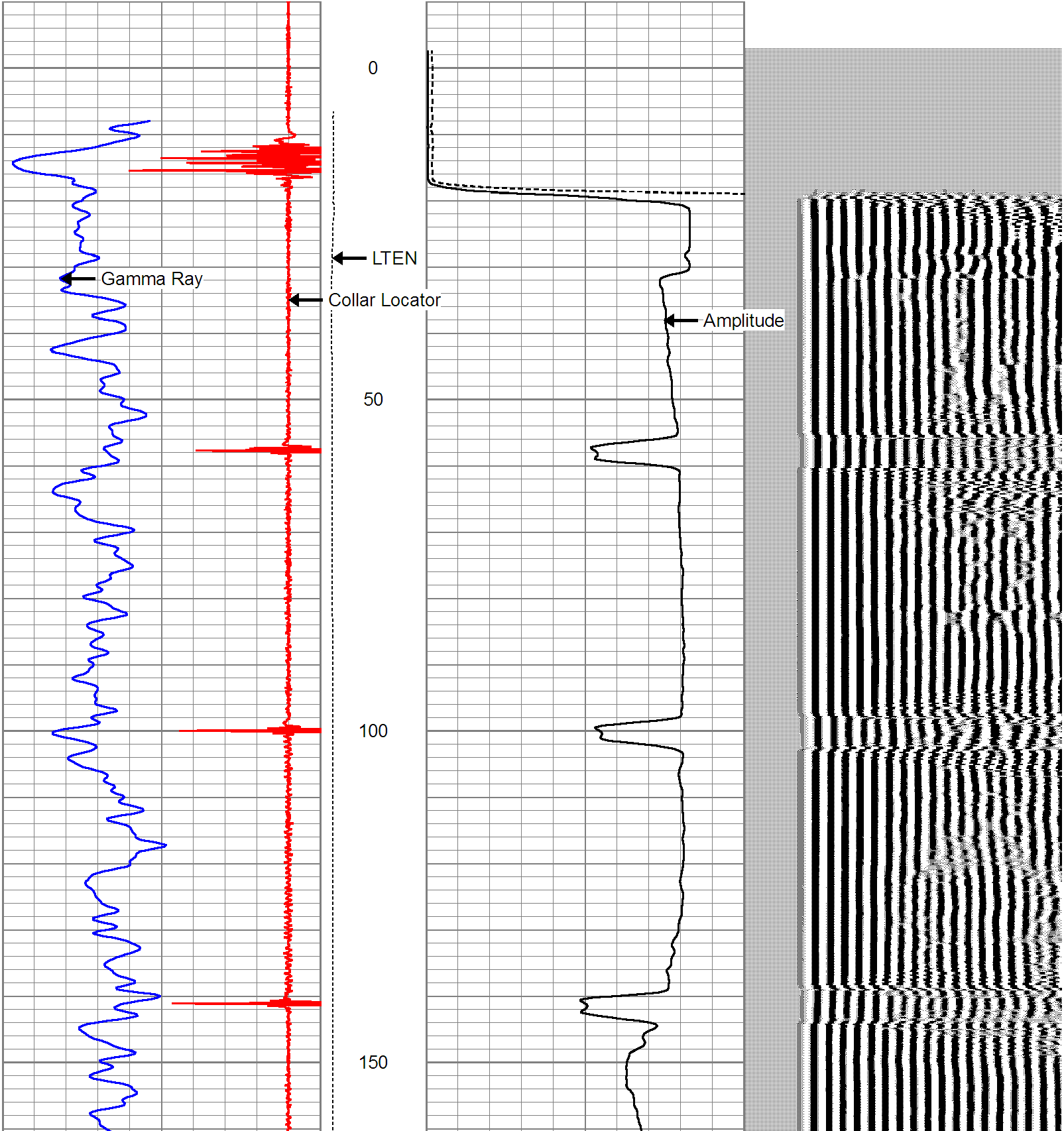

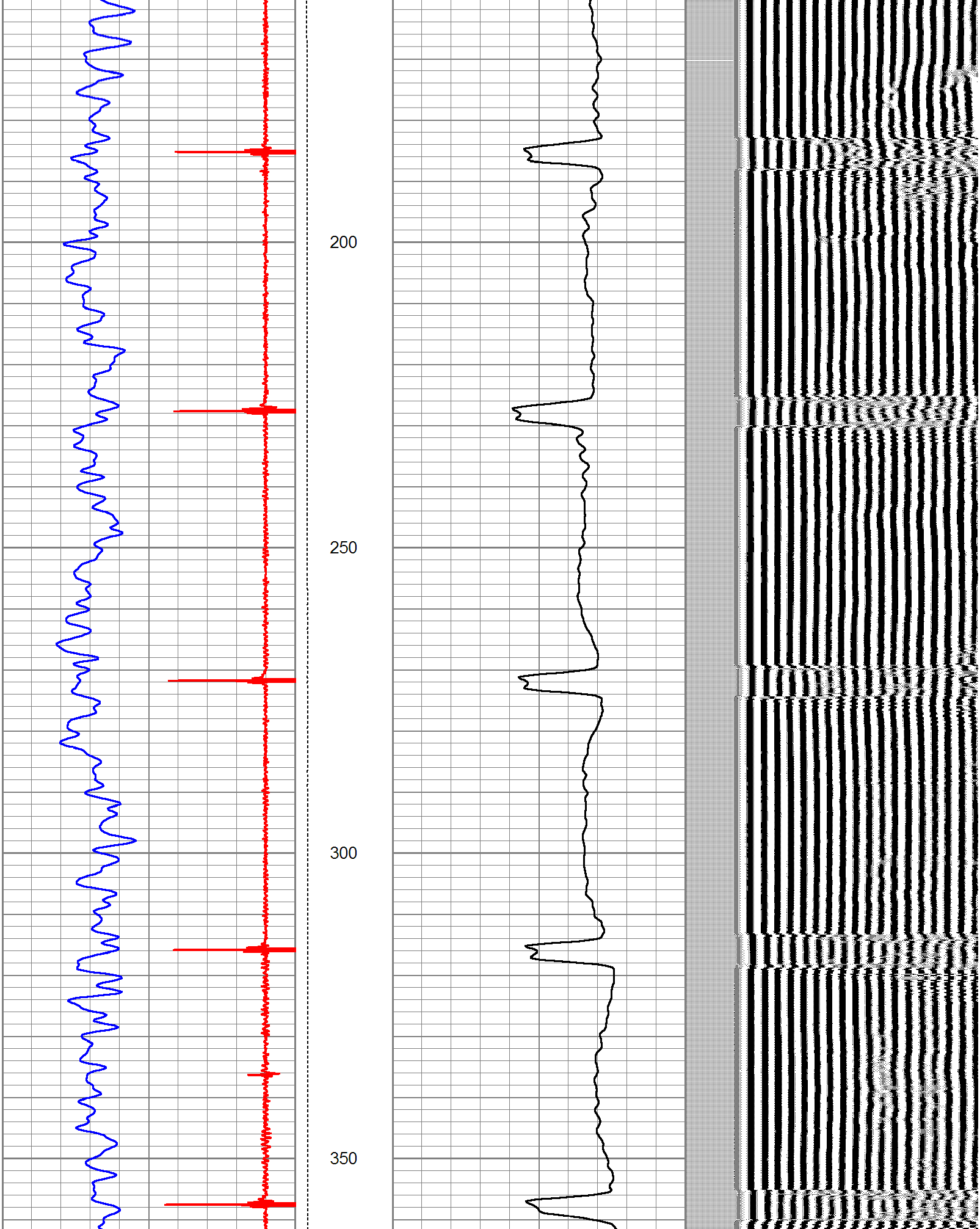

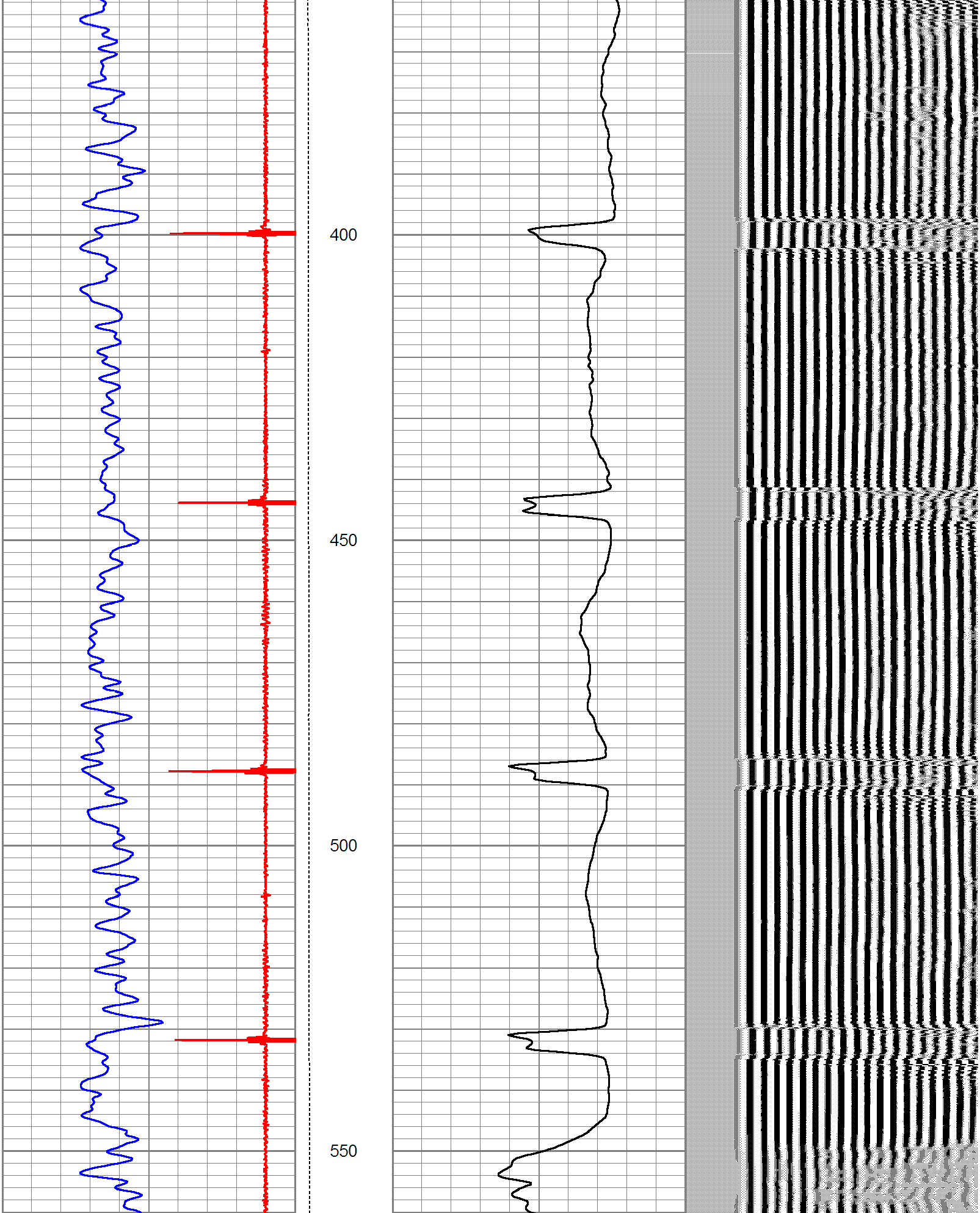

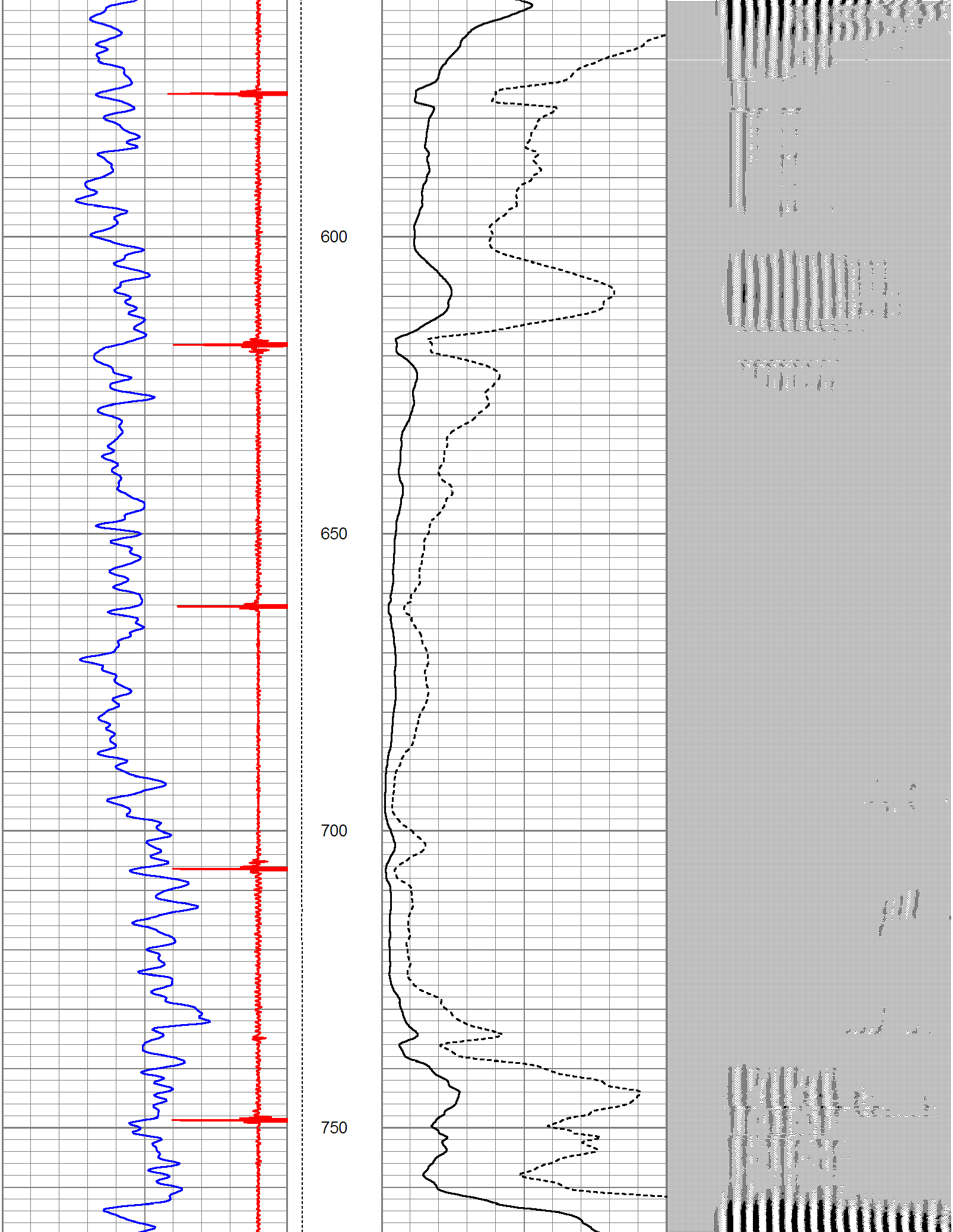

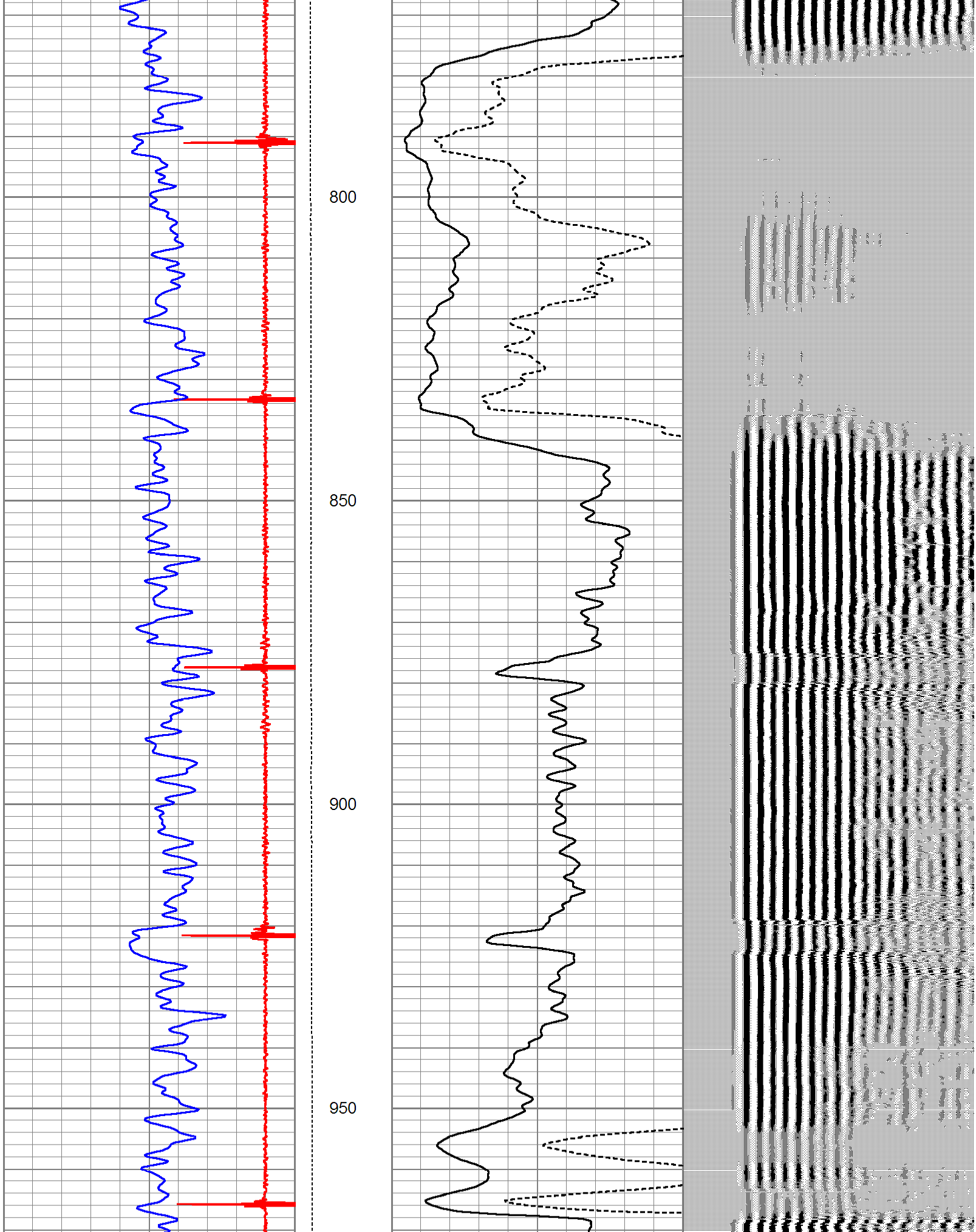

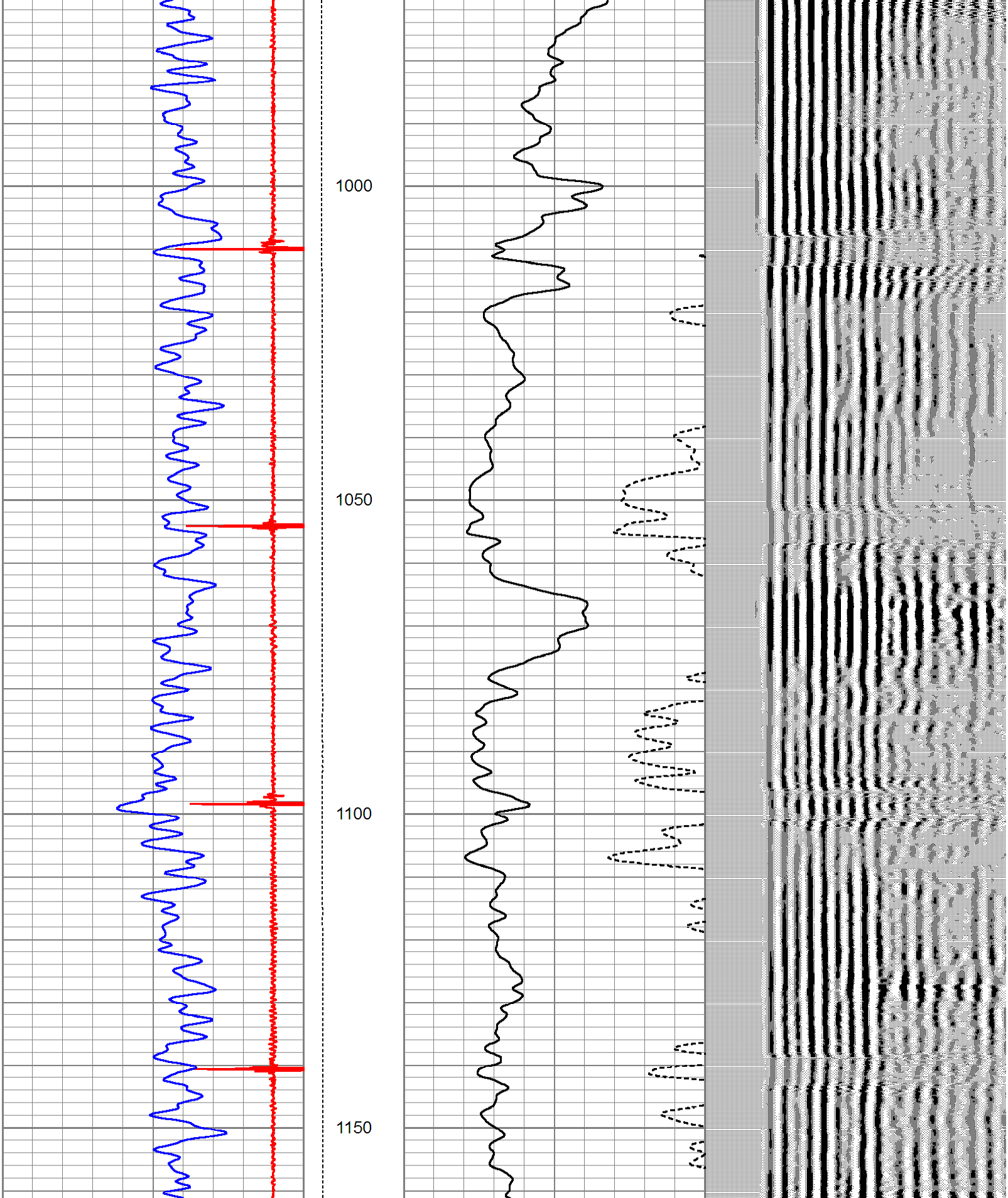

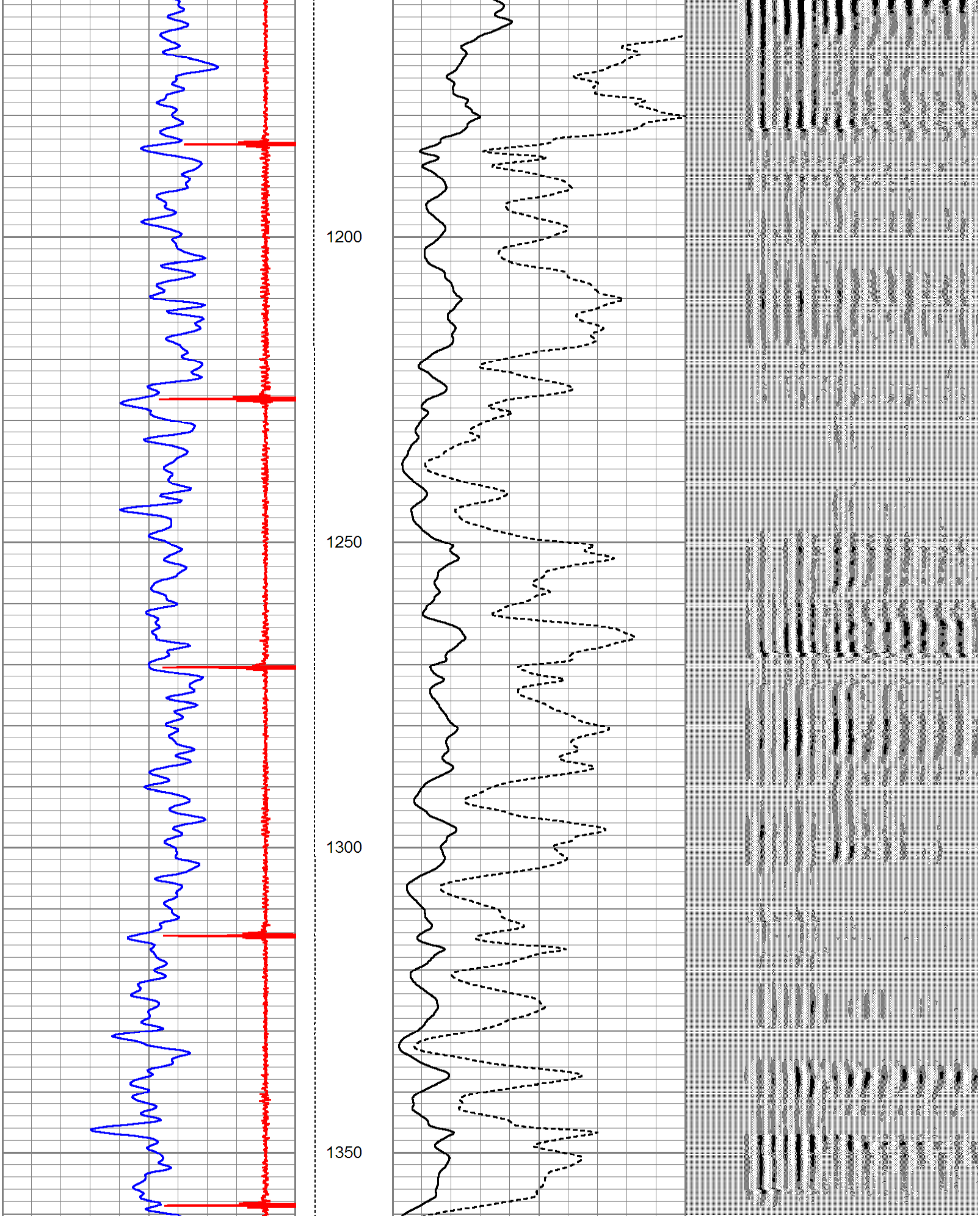

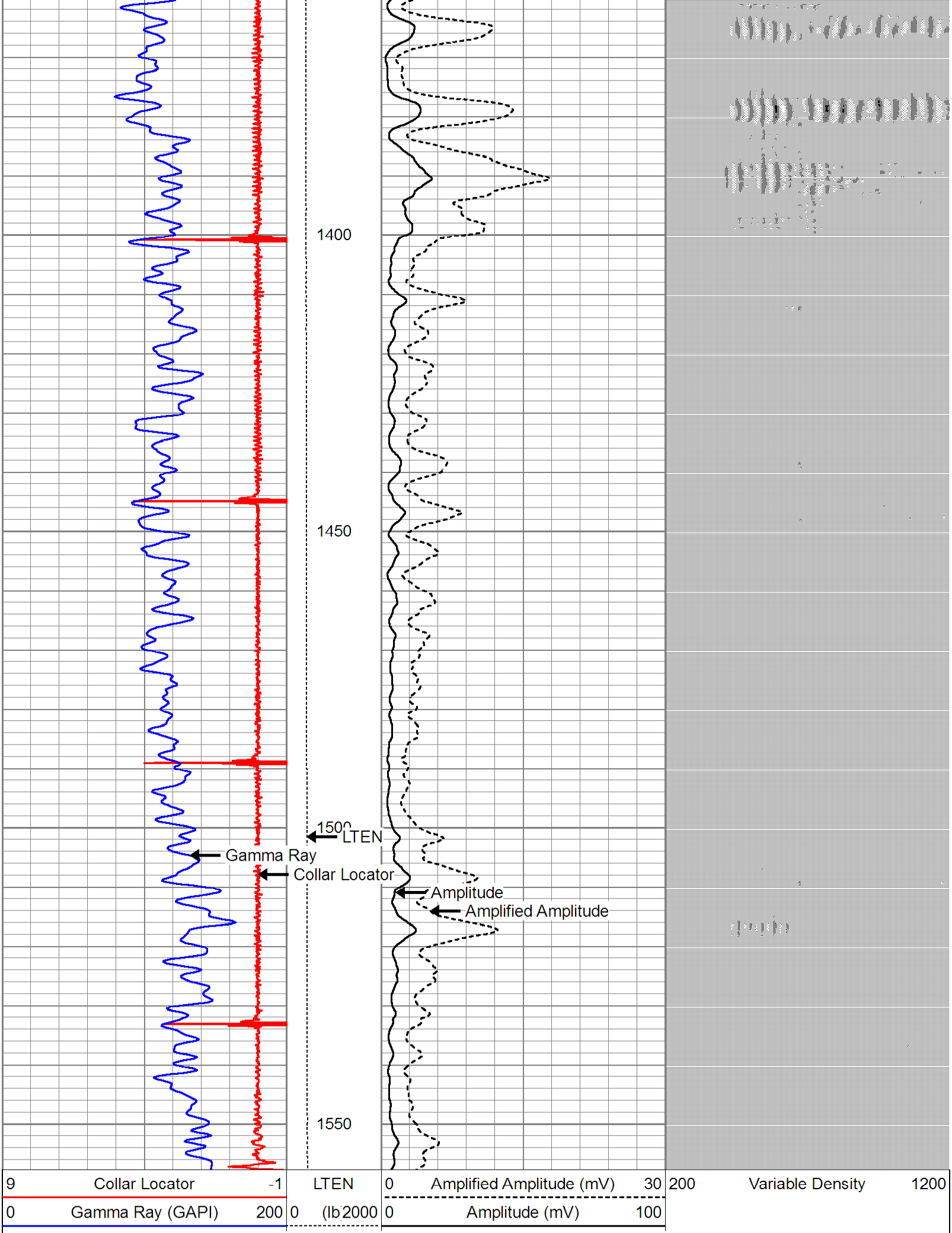

PIONEER

Pioneer Energy Services

MAIN PASS

Calibration Report

Database File:	anadarko.db
Dataset Pathname:	pass3
Dataset Creation:	Fri May 24 06:53:30 2013 by Log SCH 120126

Gamma Ray Calibration Report

Serial Number:	51013	
Tool Model:	probe 2.75	
Performed:	Thu Feb 23 11:03:07 2012	
Calibrator Value:	1400.0	GAPI
Background Reading:	26.8	cps
Calibrator Reading:	1120.0	cps
Sensitivity:	0.9000	GAPI/cps

Cement Bond Log Calibration Report

Serial Number:	050215	
Tool Model:	Probe	
Performed:	Sun Mar 03 10:58:23 2013	
Depth:	1065.76	ft
Casing Diameter:	4.5	in

	3' Spacing	5' Spacing	
Signal Zero:	-0.02	0	mV
Calibrated Amplitude:	62.1651	62.1651	mV
Reading at Signal Zero:	-0.00895996	0.040332	V
Reading in Free Pipe:	2.49832	1.98982	V
Gain:	33.1023	31.8879	
Offset:	0.202223	-1.2861	

PIONEER

Pioneer Energy Services

Company	ANADARKO PETROLEUM CORP.
Well	BELLA FEDERAL 23-7
Field	WATTENBERG
County	WELD
State	COLORADO